

★ ★ Fifty Years of STIP • Since 1973 ★ ★



STATE TRANSPORTATION IMPROVEMENT PROGRAM (STIP)

Current STIP



2024 - 2033

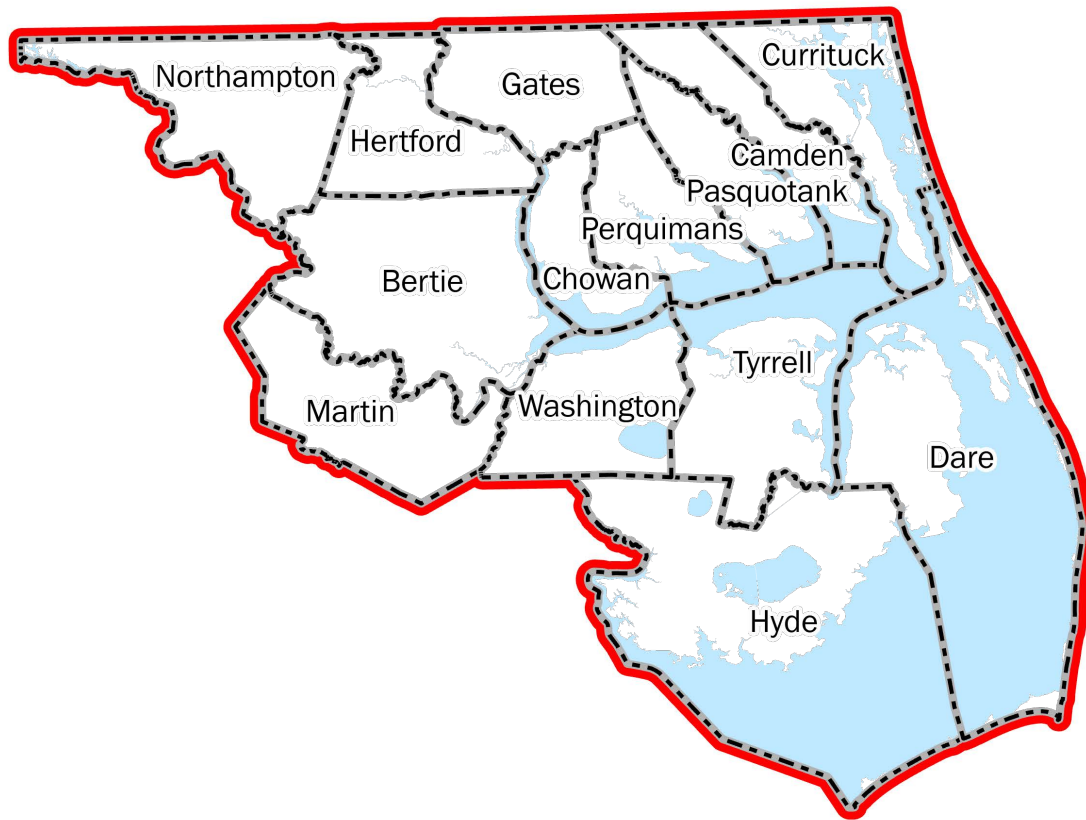
NORTH CAROLINA DEPARTMENT OF TRANSPORTATION

April 2025

**STATE TRANSPORTATION
IMPROVEMENT PROGRAM**



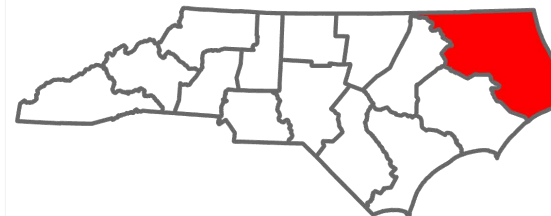
Transportation Program



STATE TRANSPORTATION IMPROVEMENT PROGRAM

Division 1

- Bertie
- Camden
- Chowan
- Currituck
- Dare
- Gates
- Hertford
- Hyde
- Martin
- Northampton
- Pasquotank
- Perquimans
- Tyrrell
- Washington



BASIC PROJECT INFORMATION										FISCAL YEAR PROJECT PHASE SCHEDULED TO START											
COUNTY(S)	ROUTE/CITY	RESPONSIBLE AGENCY	DESCRIPTION	LENGTH (MILES)	MODE	FUNDING PROGRAM	DIVISION(S)	MPOs/RPOs	PROJECT ID	STI CATEGORY FUNDED	FUNDING SOURCE (SEE FUNDING SOURCES TAB FOR MORE INFO)	RIGHT-OF-WAY PROJECTED SCHEDULE	TOTAL REMAINING FUNDS NEEDED FOR RIGHT-OF-WAY	UTILITIES PROJECTED SCHEDULE	TOTAL REMAINING FUNDS NEEDED FOR UTILITIES	CONSTRUCTION PROJECTED SCHEDULE	TOTAL REMAINING FUNDS NEEDED FOR CONSTRUCTION	PROJECTED SCHEDULE FOR OTHER ACTIVITIES	TOTAL REMAINING FUNDS FOR OTHER ACTIVITIES	TOTAL REMAINING FUNDS NEEDED	COMMENT
HERTFORD	TRI-COUNTY AIRPORT (ASJ)	TRI-COUNTY AIRPORT (ASJ)	RUNWAY EXTENSION.		Aviation	STI (Prioritization)	1	Peanut Belt RPO	AV-5778	Division 1	T					FUNDED FOR PRELIMINARY ENGINEERING ONLY	\$1,700,000			\$1,700,000	
MARTIN	MARTIN COUNTY AIRPORT (MCZ)	MARTIN COUNTY AIRPORT (MCZ)	CONSTRUCT TAXILANES AND APRON.		Aviation	STI (Prioritization)	1	Mid-East RPO	AV-5788	Division 1	T					2023	\$1,250,000			\$1,250,000	UNDER CONSTRUCTION.
HYDE	HYDE COUNTY AIRPORT (7W6)	HYDE COUNTY AIRPORT (7W6)	EXTEND RUNWAY TO 5000 FEET.		Aviation	STI (Prioritization)	1	Albemarle RPO	AV-5812	Division 1	T					2023	\$1,800,000			\$1,800,000	UNDER CONSTRUCTION.
HERTFORD	TRI-COUNTY AIRPORT (ASJ)	TRI-COUNTY AIRPORT (ASJ)	CONSTRUCT ACCESS ROAD TO T-HANGARS.		Aviation	STI (Prioritization)	1	Peanut Belt RPO	AV-5878	Not Funded	T	NOT FUNDED		NOT FUNDED		NOT FUNDED	\$2,900,000	NOT FUNDED		\$2,900,000	
HERTFORD	SR 1179 (UNION STREET)	CHOWAN UNIVERSITY	NORTH OF SEWELL STREET TO HAWKS DRIVE IN MURFREESBORO. CONSTRUCT SIDEWALK ON WEST SIDE.		Bike & Ped	Locally Selected	1	Peanut Belt RPO	BN-0018	Exempt	CRPLT5, L(M)					2025	\$326,000	2025	\$10,000	\$336,000	
PASQUOTANK	ELIZABETH CITY		WEEKSVILLE ROAD ACCESSIBILITY AND CONNECTIVITY PLAN.	3.6	Bike & Ped	Locally Selected	1	Albemarle RPO	BO-2420	Exempt	DP							2024	\$2,000,000	\$2,000,000	'DP' FUNDS REPRESENT FEDERAL RAISE GRANT FUNDS.
BERTIE, MARTIN, CAMDEN, CHOWAN, CURRITUCK, DARE, GATES, HERTFORD, HYDE, NORTHAMPTON, PASQUOTANK, PERQUIMANS, TYRRELL, WASHINGTON	VARIOUS	NCDOT	DIVISION 1 PROGRAM TO UPGRADE INTERSECTIONS TO COMPLY WITH THE AMERICANS WITH DISABILITIES ACT (ADA) USING TRANSPORTATION ALTERNATIVES (TA) FUNDS.		Bike & Ped	Other	1	Albemarle RPO, Peanut Belt RPO, Mid-East RPO	BO-2401	Division 1	TA, TALTS	2024	\$250,000	2024	\$250,000	2024	\$5,000,000	2024	\$500,000	\$6,000,000	
BERTIE, MARTIN, CAMDEN, CHOWAN, CURRITUCK, DARE, GATES, HERTFORD, HYDE, NORTHAMPTON, PASQUOTANK, PERQUIMANS, TYRRELL, WASHINGTON	VARIOUS	NCDOT	DIVISION 1 PROGRAM TO UPGRADE INTERSECTIONS TO COMPLY WITH THE AMERICANS WITH DISABILITIES ACT (ADA) USING TRANSPORTATION ALTERNATIVES (TA) FUNDS.		Bike & Ped	Other	1	Albemarle RPO, Peanut Belt RPO, Mid-East RPO	R-5781	Division 1	S, TA					2020	\$3,600,000			\$3,600,000	UNDER CONSTRUCTION. "S" FUNDS REFLECT STATE HIGHWAY FUNDS.
DARE	US 158	NCDOT	CYPRESS KNEE LANE TO JEJAC STREET IN KITTY HAWK. CONSTRUCT SIDEWALK ON WEST SIDE.	3.87	Bike & Ped	STI (Prioritization)	1	Albemarle RPO	EB-5848	Division 1	L, TAST50					2026	\$1,229,000	2024	\$100,000	\$1,329,000	
MARTIN	EAST MAIN STREET	WILLIAMSTON	BOULEVARD STREET TO RIVER ROAD IN WILLIAMSTON. INSTALL SIDEWALKS AND CURB RAMPS.	0.33	Bike & Ped	STI (Prioritization)	1	Mid-East RPO	EB-5979	Division 1	L, TAANY					2027	\$90,000	2025	\$10,000	\$100,000	
DARE, HYDE	NC 12	NCDOT	HATTERAS AND OCRACOCKE ISLAND FERRY RAMP AND DOCK IMPROVEMENTS.		Ferry	Federal Lands Access Program	1	Albemarle RPO	FF-0001	Exempt	FLAP							2023	\$1,070,000	\$1,070,000	FLAP PROJECT NC 62. AWARDED \$3.5M.
DARE, HYDE	NC 12	NCDOT	HATTERAS FERRY DOCK IN DARE COUNTY TO OCRACOCKE FERRY DOCKS IN HYDE COUNTY. CONSTRUCT TWO PASSENGER FERRIES TO BE USED ALONG NEW ROUTE. IMPLEMENT TRANSIT SYSTEM TO AID PASSENGERS ON OCRACOCKE ISLAND.		Ferry	Other	1	Albemarle RPO	F-5702	Division 1										\$0	OTHER FUNDS ARE FROM STATE APPROPRIATION 7355.
DARE	NC 12	NCDOT	HATTERAS PARKING LOT IMPROVEMENTS AND CONNECTIVITY MEASURES, HATTERAS LOADING FACILITY		Ferry	Other	1	Albemarle RPO	F-5702A	Division 1										\$0	COMPLETED. WORK ACCOMPLISHED UNDER F-5702B.
HYDE	NC 12	NCDOT	OCRACOCKE PEDESTRIAN WAITING AND ACCESS ACCOMMODATIONS		Ferry	Other	1	Albemarle RPO	F-5702B	Division 1										\$0	COMPLETED.
DARE, HYDE	NC 12	NCDOT	CONSTRUCT TWO PASSENGER FERRIES		Ferry	Other	1	Albemarle RPO	F-5702C	Division 1										\$0	UNDER CONSTRUCTION.
DARE, HALIFAX	NC 12	NCDOT	HATTERAS AND OCRACOCKE DOCK IMPROVEMENTS		Ferry	Other	1, 4	Albemarle RPO	F-5702E	Division 1, 4										\$0	COMPLETED. WORK ACCOMPLISHED UNDER F-5702B.
DARE, HYDE	NC 12	NCDOT	CONSTRUCT RIVER CLASS FERRY.		Ferry	STI (Prioritization)	1	Albemarle RPO	F-5700	Division 1										\$0	COMPLETE
BEAUFORT, BERTIE, BRUNSWICK, CARTERET, CHOWAN, CRAVEN, CURRITUCK, DARE, DUPLIN, HYDE, NEW HANOVER, ONSLOW, PAMLICO, PERQUIMANS, TYRRELL, WASHINGTON, CAMDEN, GATES, GREENE, HERTFORD, JONES, LENOIR, MARTIN, NORTHAMPTON, PASQUOTANK, PENDER, PITT, SAMPSON	VARIOUS	NCDOT	REPLACEMENT VESSEL (SUPPORT FLEET) FOR TUGS AND BARGES		Ferry	STI (Prioritization)	1, 2, 3	Jacksonville Urban Area MPO, Albemarle RPO, Cape Fear RPO, Wilmington Urban Area MPO, Eastern Carolina RPO, Grand Strand Area Transportation Study, Greenville Urban Area MPO, Mid-Carolina RPO, Mid-East RPO, New Bern Area MPO, Peanut Belt RPO	F-5703	Division 1, 2, 3										\$0	

BASIC PROJECT INFORMATION										FISCAL YEAR PROJECT PHASE SCHEDULED TO START											
COUNTY(S)	ROUTE/CITY	RESPONSIBLE AGENCY	DESCRIPTION	LENGTH (MILES)	MODE	FUNDING PROGRAM	DIVISION(S)	MPOs/RPOs	PROJECT ID	STI CATEGORY FUNDED	FUNDING SOURCE (SEE FUNDING SOURCES TAB FOR MORE INFO)	RIGHT-OF-WAY PROJECTED SCHEDULE	TOTAL REMAINING FUNDS NEEDED FOR RIGHT-OF-WAY	UTILITIES PROJECTED SCHEDULE	TOTAL REMAINING FUNDS NEEDED FOR UTILITIES	CONSTRUCTION PROJECTED SCHEDULE	TOTAL REMAINING FUNDS NEEDED FOR CONSTRUCTION	PROJECTED SCHEDULE FOR OTHER ACTIVITIES	TOTAL REMAINING FUNDS FOR OTHER ACTIVITIES	TOTAL REMAINING FUNDS NEEDED	COMMENT
BEAUFORT, BERTIE, BRUNSWICK, CARTERET, CHOWAN, CRAVEN, CURRITUCK, DARE, DUPLIN, HYDE, NEW HANOVER, ONSLOW, PAMLICO, PERQUIMANS, TYRRELL, WASHINGTON, CAMDEN, GATES, GREENE, HERTFORD, JONES, LENOIR, MARTIN, NORTHAMPTON, PASQUOTANK, PENDER, PITT, SAMPSON	VARIOUS	NCDOT	Z-DRIVE TOWING AND PUSHING TUG		Ferry	STI (Prioritization)	1, 2, 3	Albemarle RPO, Cape Fear RPO, Down East RPO, Wilmington Urban Area MPO, Eastern Carolina RPO, Grand Strand Area Transportation Study, Greenville Urban Area MPO, Jacksonville Urban Area MPO, Mid-Carolina RPO, Mid-East RPO, New Bern Area MPO, Peanut Belt RP	F-5703A	Division 1, 2, 3	T					2019	\$3,250,000			\$3,250,000	COMPLETED.
BEAUFORT, BERTIE, BRUNSWICK, CARTERET, CHOWAN, CRAVEN, CURRITUCK, DARE, DUPLIN, HYDE, NEW HANOVER, ONSLOW, PAMLICO, PERQUIMANS, TYRRELL, WASHINGTON, CAMDEN, GATES, GREENE, HERTFORD, JONES, LENOIR, MARTIN, NORTHAMPTON, PASQUOTANK, PENDER, PITT, SAMPSON	VARIOUS	NCDOT	TWO SUPPORT/ANCHOR TUGS, ONE SUPPORT TUG, THREE BARGES		Ferry	STI (Prioritization)	1, 2, 3	Albemarle RPO, Cape Fear RPO, Down East RPO, Wilmington Urban Area MPO, Eastern Carolina RPO, Grand Strand Area Transportation Study, Greenville Urban Area MPO, Jacksonville Urban Area MPO, Mid-Carolina RPO, Mid-East RPO, New Bern Area MPO, Peanut Belt RP	F-5703B	Division 1, 2, 3	T					2019	\$2,100,000			\$2,100,000	COMPLETED.
CARTERET, HYDE	NC 12	NCDOT	CEDAR ISLAND - OCRACOE FERRY. REPLACE M/V SILVER LAKE SOUND CLASS FERRY		Ferry	STI (Prioritization)	1, 2	Albemarle RPO, Down East RPO	F-5704	Division 1, 2	FBP, T					2025	\$25,600,000	2024	\$1,437,000	\$27,037,000	
DARE, HYDE	HATTERAS - SOUTH DOCK	NCDOT	CONSTRUCT PASSENGER FERRY.		Ferry	STI (Prioritization)	1	Albemarle RPO	F-5706	Not Funded	T	NOT FUNDED				NOT FUNDED	\$6,500,000	NOT FUNDED		\$6,500,000	
MARTIN	SR 1142 (PRISON CAMP ROAD)	NCDOT	REPLACE BRIDGE 570053 OVER COLLIE SWAMP.	0.25	Highway	Bridges	1	Mid-East RPO	B-5503	Division 1											\$0 COMPLETED.
PERQUIMANS	SR 1338 (WYNNE FORK ROAD)	NCDOT	REPLACE BRIDGE 710011 OVER RACON CREEK.	0.25	Highway	Bridges	1	Albemarle RPO	B-5606	Division 1	T					2021	\$1,545,000			\$1,545,000	COMPLETED. BUILD NC BOND FUNDING: \$1,200,000 FOR CON PAYBACK 2021 - 2035 (FY 2021 / YRS 2&3 SALE).
DARE	NC 12	NCDOT	REPLACE BRIDGE 270008 OVER CANAL OF PAMLICO SOUND IN HATTERAS	0.25	Highway	Bridges	1	Albemarle RPO	B-5610	Region A	BGLT5, NHPB	2021	\$520,000	2021	\$460,000	2024	\$5,220,000			\$6,200,000	RIGHT-OF-WAY IN PROGRESS.
CURRITUCK	US 158	NCDOT	REHABILITATE BRIDGE 260016 OVER CURRITUCK SOUND.	3.16	Highway	Bridges	1	Albemarle RPO	B-5937	Statewide Mobility										\$0	COMPLETED.
TYRRELL	US 64	NCDOT	REPLACE BRIDGE 880007 OVER ALLIGATOR RIVER.	4	Highway	Bridges	1	Albemarle RPO	HB-0001	Statewide Mobility	BFP, DP, HF(M), HFB, PROTCT, T	2023	\$590,000	2023	\$500,000	2025	\$521,740,000			\$522,830,000	RIGHT-OF-WAY IN PROGRESS. DP FUNDS REPRESENT FEDERAL MEGA GRANT FUNDS. HF(M) FUNDS REPRESENT HIGHWAY FUND BRIDGE FUNDS.
WASHINGTON	NC 32	NCDOT	PRESERVATION OF BRIDGE 930015 ON NC 32 OVER ALBEMARLE SOUND.	3.5	Highway	Bridges	1	Albemarle RPO	HB-0016	Region A	BFP					2027	\$50,000,000			\$50,000,000	
DARE	US 64	NCDOT	PRESERVATION OF BRIDGE 270009 ON US 64 IN MANN'S HARBOR.	2.85	Highway	Bridges	1	Albemarle RPO	HB-0017	Region A	BFP					2022	\$38,823,000			\$38,823,000	UNDER CONSTRUCTION.
BERTIE	US 13 / US 17	NCDOT	OVER ROANOKE RIVER OVERFLOW IN BERTIE COUNTY. REPAIR BRIDGES 070155, 070156, 070158, AND 070159.	1	Highway	Bridges	1	Peanut Belt RPO	HB-0070	Statewide Mobility	BFP					2025	\$5,000,000			\$5,000,000	
DARE, HYDE	NC 12	NCDOT	REPLACE PASSENGER FERRY DOCKS AT OCRACOE AND HATTERAS FERRY TERMINALS.		Highway	Federal Lands Access Program	1	Albemarle RPO	FF-0001A	Exempt	FLAP					2025	\$2,430,000			\$2,430,000	
CURRITUCK	NC 615 (MARSH CAUSEWAY)	NCDOT	HQ/ VC ENTRANCE ROAD TO WEST OF KNOTTS ISLAND ROAD. IMPROVE CORRIDOR AT VARIOUS LOCATIONS.	3.89	Highway	Federal Lands Access Program	1	Albemarle RPO	HF-0008	Exempt	FLAP					2025	\$650,000	2023	\$50,000	\$700,000	FLAP PROJECT NC 71. AWARDED \$700K.
BERTIE	US 13 / US 17	NCDOT	SR 1154 (BUDS LANE) TO US 13 BUSINESS OVERPASS. REHABILITATE PAVEMENT	2.18	Highway	Interstate Maintenance	1	Peanut Belt RPO	HI-0024	Statewide Mobility	NHPIM					2029	\$2,200,000			\$2,200,000	
BERTIE	US 17	NCDOT	US 13 BUSINESS OVERPASS TO PAVEMENT JOINT NEAR US 17. REHABILITATE OPEN GRADE FRICTION COURSE PAVEMENT.	6.48	Highway	Interstate Maintenance	1	Peanut Belt RPO	HI-0025	Statewide Mobility	NHPIM					2029	\$2,000,000			\$2,000,000	
PERQUIMANS	US 17	NCDOT	BRIDGES 710014 AND 710080 OVER PERQUIMANS RIVER TO SR 1304 (CARTWRIGHT SWAMP ROAD). REHABILITATE PAVEMENT.	4.38	Highway	Interstate Maintenance	1	Albemarle RPO	HI-0026	Statewide Mobility	NHPIM					2029	\$4,400,000			\$4,400,000	
PERQUIMANS	US 17	NCDOT	SR 1304 (CARTWRIGHT SWAMP ROAD) TO PASQUOTANK COUNTY LINE. REHABILITATE PAVEMENT.	4.17	Highway	Interstate Maintenance	1	Albemarle RPO	HI-0027	Statewide Mobility	NHPIM					2030	\$4,200,000			\$4,200,000	
PERQUIMANS	US 17	NCDOT	US 17 BUSINESS TO BRIDGES 710014 AND 710080 OVER PERQUIMANS RIVER. REHABILITATE PAVEMENT.	1.74	Highway	Interstate Maintenance	1	Albemarle RPO	HI-0028	Statewide Mobility	NHPIM					2030	\$2,000,000			\$2,000,000	
MARTIN	US 13/US 64 (FUTURE I-87)	NCDOT	EDGEcombe COUNTY LINE TO US 13/17 AND US 64 INTERCHANGE. PAVEMENT REHABILITATION.	18.56	Highway	Interstate Maintenance	1	Mid-East RPO	I-6028	Statewide Mobility										\$0	"A" BREAK DELETED, WORK WAS COMPLETED WITH CONTRACT RESURFACING.

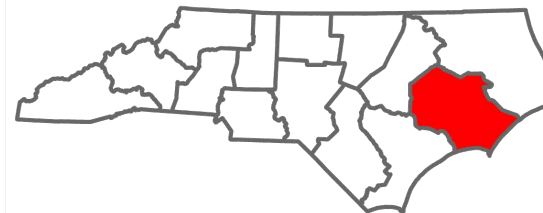
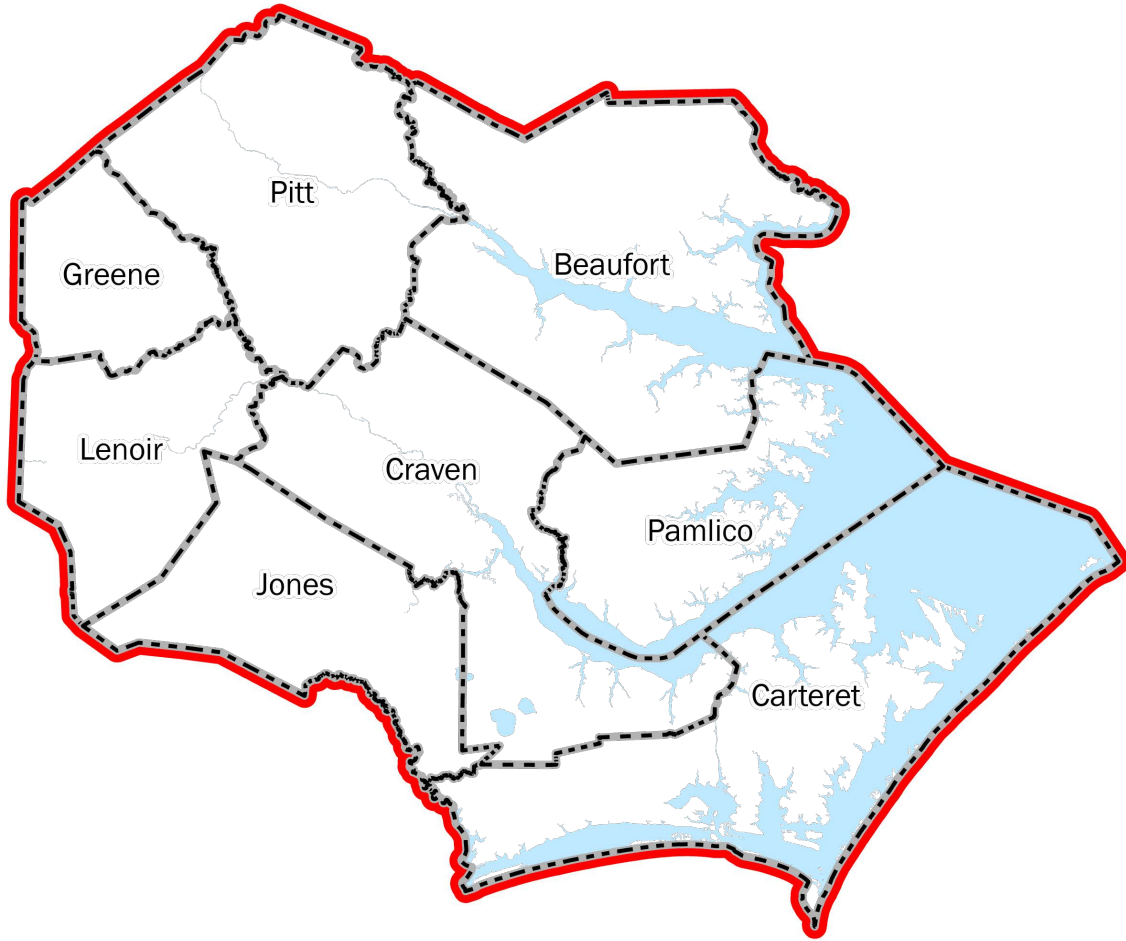
BASIC PROJECT INFORMATION										FISCAL YEAR PROJECT PHASE SCHEDULED TO START											
COUNTY(S)	ROUTE/CITY	RESPONSIBLE AGENCY	DESCRIPTION	LENGTH (MILES)	MODE	FUNDING PROGRAM	DIVISION(S)	MPOs/RPOs	PROJECT ID	STI CATEGORY FUNDED	FUNDING SOURCE (SEE FUNDING SOURCES TAB FOR MORE INFO)	RIGHT-OF-WAY PROJECTED SCHEDULE	TOTAL REMAINING FUNDS NEEDED FOR RIGHT-OF-WAY	UTILITIES PROJECTED SCHEDULE	TOTAL REMAINING FUNDS NEEDED FOR UTILITIES	CONSTRUCTION PROJECTED SCHEDULE	TOTAL REMAINING FUNDS NEEDED FOR CONSTRUCTION	PROJECTED SCHEDULE FOR OTHER ACTIVITIES	TOTAL REMAINING FUNDS FOR OTHER ACTIVITIES	TOTAL REMAINING FUNDS NEEDED	COMMENT
MARTIN	US 64 (FUTURE I-87)	NCDOT	US 64 ALTERNATE TO NC 125.	4.7	Highway	Interstate Maintenance	1	Mid-East RPO	I-6028B	Statewide Mobility	NHPIM					2020	\$6,073,000			\$6,073,000	COMPLETED.
MARTIN	US 64 (FUTURE I-87)	NCDOT	NC 125 TO US 13/17 AND US 64 INTERCHANGE.	4.11	Highway	Interstate Maintenance	1	Mid-East RPO	I-6028C	Statewide Mobility	NHPIM					2022	\$6,000,000			\$6,000,000	UNDER CONSTRUCTION.
PASQUOTANK	US 17 (FUTURE I-87)	NCDOT	PERQUIMANS COUNTY LINE TO NORTH END OF US 17 (ELIZABETH CITY) BYPASS. PAVEMENT REHABILITATION.	10.29	Highway	Interstate Maintenance	1	Albemarle RPO	I-6029	Statewide Mobility	NHP, NHPIM, S(M)					2020	\$11,886,000			\$11,886,000	COMPLETED. GARVEE BOND FUNDING: \$3,203,797 FOR CONSTRUCTION, PAYBACK FY 2020 - 2034.
PASQUOTANK	ELIZABETH CITY		INSTALL FOUR DIRECT CURRENT (DC) FAST CHARGING PORTS AT FIREHOUSE SUBS ON US 17 BUSINESS IN ELIZABETH CITY		Highway	National Electric Vehicle Infrastructure	1	Albemarle RPO	HV-0001A		NEVI, O, S(M)					2025	\$871,000			\$871,000	O AND O(M) FUNDS REPRESENT PRIVATE FUNDS FROM ECAMION USA INC DBA JULE
MARTIN	WILLIAMSTON		INSTALL FOUR DIRECT CURRENT (DC) FAST CHARGING PORTS AT ROSES PLAZA ON US 64/US 17 IN WILLIAMSTON		Highway	National Electric Vehicle Infrastructure	1	Mid-East RPO	HV-0001I		NEVI, O(M), S(M)					2025	\$871,000			\$871,000	O AND O(M) FUNDS REPRESENT PRIVATE FUNDS FROM ECAMION USA INC DBA JULE
MARTIN, EDGEcombe, WASHINGTON, DARE, TYRRELL, NASH	US 64	NCDOT	BROADBAND AND ITS INSTALLATION FROM I-95 INTERCHANGE TO NC 12.	145.54	Highway	Other	1, 4	Albemarle RPO, Mid-East RPO, Upper Coastal Plain RPO, Rocky Mount Urban Area MPO	HB-0001A	Statewide Mobility	DP, HSIP, T(M)					2027	\$26,500,000			\$26,500,000	
DARE	NC 12	NCDOT	RODANTHE TO OREGON INLET. CONDUCT PLANNING STUDY FOR THE LONG-TERM OPERATION OF THE ROADWAY DURING MAJOR STORM EVENTS.		Highway	Other	1	Albemarle RPO	HO-0020	Exempt	DP							2025	\$1,865,000	\$1,865,000	
CHOWAN	SR 1202	NCDOT	OVER PEMBROKE CREEK IN CHOWAN COUNTY. REPLACE CULVERT (STRUCTURE # BP-021-2074).	0.25	Highway	Other	1	Albemarle RPO	HO-0023	Exempt	DP, HF(M)	2026	\$150,000			2026	\$350,000	2025	\$100,000	\$600,000	
ROBESON, CUMBERLAND, JOHNSTON, NASH, HALIFAX, WILSON, HARNETT, NORTHAMPTON	I-95	NCDOT	INSTALL BROADBAND FIBER ALONG I-95 FROM SOUTH CAROLINA LINE TO VIRGINIA STATE LINE.	181.34	Highway	Other	1, 4, 6	Upper Coastal Plain RPO, Lumber River RPO, Peanut Belt RPO, Fayetteville Area MPO, Mid-Carolina RPO, Rocky Mount Urban Area MPO	I-5986C	Statewide Mobility	DP, T					2021	\$42,167,000			\$42,167,000	UNDER CONSTRUCTION. LETTING COMBINED WITH R-5777D, HO-0002A, HO-0002B, AND HO-0002C. DP FUNDS REPRESENT FEDERAL INFRA GRANT FUNDS.
DARE	VARIOUS	NCDOT	DEPLOYMENT OF AUTOMATED SHUTTLE AT WRIGHT BROTHERS NATIONAL MEMORIAL.		Highway	Other	1	Albemarle RPO	R-5753A	Exempt	FLTP							2021	\$95,000	\$95,000	
DARE	NC 12	NCDOT	REPLACE BRIDGE 270011 (HERBERT C. BONNER BRIDGE) OVER OREGON INLET AND NC 12 IMPROVEMENTS.	2.7	Highway	Pre-STI (Historic)	1	Albemarle RPO	B-2500	Pre-STI (Transition)										\$0	
DARE	NC 12	NCDOT	PHASE II, SHORT-TERM IMPROVEMENTS AT PEA ISLAND.		Highway	Pre-STI (Historic)	1	Albemarle RPO	B-2500AB	Pre-STI (Transition)										\$0	COMPLETED.
PERQUIMANS	US 17 BUSINESS/ NC 37	NCDOT	FROM SOUTH OF PERQUIMANS RIVER BRIDGE TO NORTH OF NC 37. REPLACE BRIDGE 710008.	0.82	Highway	Pre-STI (Historic)	1	Albemarle RPO	R-4467	Region A	T					2019	\$65,512,000	2021	\$2,415,000	\$67,927,000	UNDER CONSTRUCTION. DESIGN BUILD PROJECT. BUILD NC BOND FUNDING: \$2,778,143 FOR CON PAYBACK 2019 - 2033 (FY 2019 / YR 1 SALE); \$1,880,164 FOR PE, \$38,098,100 FOR CON PAYBACK 2021 - 2035 (FY 2021 / YR 2&3 SALE).
BERTIE, MARTIN, CAMDEN, CHOWAN, CURRITUCK, DARE, GATES, HERTFORD, HYDE, NORTHAMPTON, PASQUOTANK, PERQUIMANS, TYRRELL, WASHINGTON	VARIOUS	NCDOT	SAFETY IMPROVEMENTS AT VARIOUS LOCATIONS IN DIVISION 1.		Highway	Safety	1	Albemarle RPO, Peanut Belt RPO, Mid-East RPO	HS-2001											\$0	
CURRITUCK	US 158	NCDOT	CONSTRUCT ROUNDABOUT AT US 158 AND SR 1147 (INDIANTOWN ROAD).	0.5	Highway	Safety	1	Albemarle RPO	HS-2001A	Region A	HSIP					2023	\$45,000			\$45,000	UNDER CONSTRUCTION.
MARTIN, BERTIE	US 13, US 17, NC 171	NCDOT	UPGRADE CURVE WARNING SIGNS AT VARIOUS LOCATIONS.		Highway	Safety	1	Mid-East RPO, Peanut Belt RPO	HS-2001B	Region A	HSIP					2023	\$35,000			\$35,000	UNDER CONSTRUCTION.
PASQUOTANK	SR 1354 (MILLPOND ROAD)	NCDOT	SR 1354 (MILLPOND ROAD) BETWEEN US 158 AND SR 1001 (TURNPIKE ROAD). UPGRADE PAVEMENT MARKINGS.	4.42	Highway	Safety	1	Albemarle RPO	HS-2001C	Division 1	HSIP					2024	\$40,000			\$40,000	
PASQUOTANK, CAMDEN, PERQUIMANS	VARIOUS	NCDOT	UPGRADE WARNING SIGNS AT CURVES AT VARIOUS LOCATIONS.		Highway	Safety	1	Albemarle RPO	HS-2001D	Division 1	HSIP					2023	\$41,000			\$41,000	UNDER CONSTRUCTION.
BERTIE, CURRITUCK	VARIOUS	NCDOT	UPGRADE WARNING SIGNS AT CURVES AT VARIOUS LOCATIONS.		Highway	Safety	1	Peanut Belt RPO, Albemarle RPO	HS-2001E	Division 1	HSIP					2023	\$12,000			\$12,000	UNDER CONSTRUCTION.
CURRITUCK	US 158	NCDOT	CONSTRUCT U-TURN BULB OUTS AND MODIFY MEDIAN AT INTERSECTION OF US 158 AND EDGEWATER ROAD.	0.36	Highway	Safety	1	Albemarle RPO	HS-2001F	Region A	HSIP, T	2026	\$2,300,000	2026	\$800,000	2026	\$2,400,000			\$5,500,000	RIGHT-OF-WAY IN PROGRESS.
BERTIE, HERTFORD, GATES	US 13; NC 11 / SR 1212 (SHORTCUT ROAD)	NCDOT	SR 1302 (LEAN LUMBER COMPANY ROAD) IN BERTIE COUNTY TO 0.25 MILES NORTH OF SR 1418 (ARROW ROAD) IN HERTFORD COUNTY, AND SR 1212 (SHORTCUT ROAD) IN HERTFORD COUNTY TO US 158 IN GATES COUNTY; 450 FEET SOUTH OF SR 1130 (MODLIN ROAD) TO US 13.	22.2	Highway	Safety	1	Peanut Belt RPO, Albemarle RPO	HS-2001G	Statewide Mobility	HSIP					2024	\$895,000			\$895,000	
TYRRELL	US 64	NCDOT	FROM 0.85 MILES EAST OF SR 1326 (KEISER DRIVE) TO EASTERN INTERSECTION WITH SR 1229 (OLD HIGHWAY 64). INSTALL RUMBLE STRIPES.	5.19	Highway	Safety	1	Albemarle RPO	HS-2001H	Region A	HSIP					2024	\$250,000			\$250,000	
PASQUOTANK	NC 344	NCDOT	FROM SOUTH OF AIRPORT ENTRANCE TO SR 1100 (SAWMILL ROAD). INSTALL RUMBLE STRIPES AND PAVEMENT MARKERS.	3.72	Highway	Safety	1	Albemarle RPO	HS-2001I	Region A	HSIP					2024	\$160,000			\$160,000	

BASIC PROJECT INFORMATION										FISCAL YEAR PROJECT PHASE SCHEDULED TO START												
COUNTY(S)	ROUTE/CITY	RESPONSIBLE AGENCY	DESCRIPTION	LENGTH (MILES)	MODE	FUNDING PROGRAM	DIVISION(S)	MPOs/RPOs	PROJECT ID	STI CATEGORY FUNDED	FUNDING SOURCE (SEE FUNDING SOURCES TAB FOR MORE INFO)	RIGHT-OF-WAY PROJECTED SCHEDULE	TOTAL REMAINING FUNDS NEEDED FOR RIGHT-OF-WAY	UTILITIES PROJECTED SCHEDULE	TOTAL REMAINING FUNDS NEEDED FOR UTILITIES	CONSTRUCTION PROJECTED SCHEDULE	TOTAL REMAINING FUNDS NEEDED FOR CONSTRUCTION	PROJECTED SCHEDULE FOR OTHER ACTIVITIES	TOTAL REMAINING FUNDS FOR OTHER ACTIVITIES	TOTAL REMAINING FUNDS NEEDED	COMMENT	
BERTIE, MARTIN, CAMDEN, CHOWAN, CURRITUCK, DARE, GATES, HERTFORD, HYDE, NORTHAMPTON, PASQUOTANK, PERQUIMANS, TYRRELL, WASHINGTON	VARIOUS	NCDOT	SAFETY IMPROVEMENTS AT VARIOUS LOCATIONS IN DIVISION 1.		Highway	Safety	1	Albemarle RPO, Peanut Belt RPO, Mid-East RPO	HS-2401											\$0	PROGRAMMED FOR PRELIMINARY ENGINEERING ONLY. INDIVIDUAL PROJECTS AND FUNDING TO BE REQUESTED IN THE FUTURE AS NEEDED.	
CAMDEN	US 17	NCDOT	DESC_BKBCCombo16PERCENT1PERCENT2PERCENT3Combo22Combo24qrsSortDescriptionsROUTE_BKCombo33MPO_PERCENT1MPO_PERCENT2MPO_PERCENT3Combo38Combo40Combo42Combo46SPO_T_ID_BRKCombo53ChangedForDraftNOT_MAPPED_BRKMAP AS POINTSCombo78Check84Check85Combo88Combo96Text98Text101 AT SR 1157 (POWELL ROAD) NEAR MURFREESBORO. UPGRADE ROADWAY TO REDUCED CONFLICT INTERSECTION.PHERTFORD100HF FUNDS REPRESENT HIGH IMPACT-LOW COST DIVISION FUNDS.US 158 / 258PEANUT BELT100REGREHWY000Not Applicable00HS - SafetyNCDOTFalse VARIOUS LOCATIONS. INSTALL RUMBLE STRIPES AND SNOW PLOWABLE PAVEMENT MARKERS.QNORTHAMPTON363026CHOWANG ATEUS 64; US 158; NC 32ALBEMARLE6436PEANUT BELTREGREHWY000Not Applicable00HS - SafetyNCDOTFalse	0.5	Highway	Safety	1	Albemarle RPO	HS-2401A	Region A	HSIP				2025		\$1,086,000				\$1,086,000	
HERTFORD, CURRITUCK, MARTIN, DARE, GATES, BERTIE, NORTHAMPTON, CAMDEN	VARIOUS	NCDOT	PRIMARY ROUTES IN DIVISION 1. UPGRADE GUARDRAIL END UNITS.		Highway	Safety	1	Albemarle RPO, Peanut Belt RPO, Mid-Carolina RPO	HS-2401B	Region A	HSIP					2025				\$491,000		\$491,000
WASHINGTON, MARTIN, BERTIE	US 64 ; US 17 BYPASS ; US 17 ; NC 11 ; US 13	NCDOT	INSTALL WRONG WAY PAVEMENT MARKINGS, MARKERS, AND SIGNS AT RAMPS.		Highway	Safety	1		HS-2401C	Region A	HSIP					2025				\$170,000		\$170,000
HERTFORD	NC 11	NCDOT	SR 1212 (SHORT CUT ROAD) TO US 158. INSTALL RUMBLE STRIPS AND PAVEMENT MARKERS.		Highway	Safety	1	Peanut Belt RPO	HS-2401D	Region A	HSIP					2025				\$272,000		\$272,000
NORTHAMPTON	NC 186	NCDOT	GARYSBURG TO THE VIRGINIA STATE LINE, EXCLUDING THE SEABOARD TOWN LIMITS. INSTALL RUMBLE STRIPS AND PAVEMENT MARKINGS.		Highway	Safety	1	Peanut Belt RPO	HS-2401E	Region A	HSIP					2025				\$457,000		\$457,000
PASQUOTANK	US 17 BUSINESS (EHRINGHAUS STREET)	NCDOT	NC 344 (HALSTEAD BOULEVARD) INTERSECTION IN ELIZABETH CITY. INSTALL AUDIBLE PEDESTRIAN SIGNALS.		Highway	Safety	1	Albemarle RPO	HS-2401F	Region A	HSIP					2025				\$12,000		\$12,000
PERQUIMANS	US 17	NCDOT	CHOWAN COUNTY LINE TO SR 1101 (BEAR SWAMP ROAD). INSTALL RUMBLE STRIPS.		Highway	Safety	1	Albemarle RPO	HS-2401G	Statewide Mobility	HSIP					2025				\$160,000		\$160,000
MARTIN	US 17 BUSINESS	NCDOT	SR 1001 (BEAR GRASS ROAD) AND US 13 / US 64 EASTBOUND RAMP INTERSECTIONS IN WILLIAMSTON. CONSTRUCT REDUCED CONFLICT INTERSECTION.		Highway	Safety	1	Mid-East RPO	HS-2401H	Statewide Mobility	HSIP	2025	\$100,000	2025	\$30,000	2026				\$1,050,000		\$1,180,000
DARE	US 158	NCDOT	SR 1206 (THE WOODS ROAD) / DOGWOOD TRAIL INTERSECTION IN KITTY HAWK. INSTALL CURB, GUTTER, RAMPS AND CROSSWALKS.	0	Highway	Safety	1	Albemarle RPO	HS-2401I	Statewide Mobility	HSIP					2025				\$113,000		\$113,000
CURRITUCK	US 158	NCDOT	SR 1186 (WALNUT ISLAND BOULEVARD) TO SR 1131 (POPLAR BRANCH ROAD) IN GRANDY. INSTALL PEDESTRIAN SIGNAL HEADS, CROSSWALKS, AND SIDEWALKS.	0.25	Highway	Safety	1	Albemarle RPO	HS-2401J	Statewide Mobility	HSIP					2025				\$185,000		\$185,000
CURRITUCK	US 158	NCDOT	NC 168 TO WRIGHT BROTHERS MEMORIAL BRIDGE, AND US 158 TO NORTH OF LARK DRIVE. INSTALL RUMBLE STRIPS AND PAVEMENT MARKINGS.	40	Highway	Safety	1	Albemarle RPO	HS-2401K	Statewide Mobility	HSIP					2025				\$632,000		\$632,000
DARE	NC 12 (VIRGINIA DARE TRAIL)	NCDOT	NEPTUNE DRIVE INTERSECTION IN KILL DEVIL HILLS. REMOVE EXISTING CROSSWALK, INSTALL NEW CROSSWALK WITH PEDESTRIAN HEADS, AND REVISE SIGNAL.		Highway	Safety	1	Albemarle RPO	HS-2401L	Region A	HSIP					2025				\$100,000		\$100,000
PASQUOTANK	NC 344	NCDOT	TANGLEWOOD PARKWAY TO MOUNT EVEREST DRIVE IN ELIZABETH CITY. REMOVE PORTION OF MEDIAN ISLAND AND INSTALL PEDESTRIAN ACCOMMODATIONS.	0.36	Highway	Safety	1	Albemarle RPO	HS-2401M	Region A	HSIP					2025				\$90,000		\$90,000
CURRITUCK	NC 168	NCDOT	SR 1229 (BAXTER LANE) INTERSECTION AND CURRITUCK SAND COMPANY ACCESS NORTH OF MOYOCK. INSTALL TRAFFIC SIGNAL.		Highway	Safety	1	Albemarle RPO	HS-2401N	Statewide Mobility	HSIP					2025				\$325,000		\$325,000
CURRITUCK, CAMDEN	NC 34	NCDOT	US 158 IN CAMDEN COUNTY TO NC 168 IN CURRITUCK COUNTY. INSTALL RUMBLE STRIPS AND PAVEMENT MARKINGS.	9	Highway	Safety	1	Albemarle RPO	HS-2401O	Region A	HSIP					2025				\$286,000		\$286,000
HERTFORD	US 158 / 258	NCDOT	AT SR 1157 (POWELL ROAD) NEAR MURFREESBORO. UPGRADE ROADWAY TO REDUCED CONFLICT INTERSECTION.		Highway	Safety	1	Peanut Belt RPO	HS-2401P	Region A	HF, HSIP					2026				\$1,900,000		\$1,900,000
NORTHAMPTON, CHOWAN, GATES	US 64; US 158; NC 32	NCDOT	VARIOUS LOCATIONS. INSTALL RUMBLE STRIPES AND SNOW PLOWABLE PAVEMENT MARKERS.		Highway	Safety	1	Albemarle RPO, Peanut Belt RPO	HS-2401Q	Region A	HSIP					2025				\$1,950,000		\$1,950,000

BASIC PROJECT INFORMATION										FISCAL YEAR PROJECT PHASE SCHEDULED TO START											
COUNTY(S)	ROUTE/CITY	RESPONSIBLE AGENCY	DESCRIPTION	LENGTH (MILES)	MODE	FUNDING PROGRAM	DIVISION(S)	MPOs/RPOs	PROJECT ID	STI CATEGORY FUNDED	FUNDING SOURCE (SEE FUNDING SOURCES TAB FOR MORE INFO)	RIGHT-OF-WAY PROJECTED SCHEDULE	TOTAL REMAINING FUNDS NEEDED FOR RIGHT-OF-WAY	UTILITIES PROJECTED SCHEDULE	TOTAL REMAINING FUNDS NEEDED FOR UTILITIES	CONSTRUCTION PROJECTED SCHEDULE	TOTAL REMAINING FUNDS NEEDED FOR CONSTRUCTION	PROJECTED SCHEDULE FOR OTHER ACTIVITIES	TOTAL REMAINING FUNDS FOR OTHER ACTIVITIES	TOTAL REMAINING FUNDS NEEDED	COMMENT
BERTIE, MARTIN, CAMDEN, CHOWAN, CURRITUCK, DARE, GATES, HERTFORD, HYDE, NORTHAMPTON, PASQUOTANK, PERQUIMANS, TYRRELL, WASHINGTON	VARIOUS	NCDOT	DIVISION 1 RUMBLE STRIPS, GUARDRAIL, SAFETY AND LIGHTING IMPROVEMENTS AT SELECTED LOCATIONS.		Highway	Safety	1	Albemarle RPO, Peanut Belt RPO, Mid-East RPO	W-5201											\$0	DIVISION PURCHASE ORDER CONTRACT (DPOC). IN PROGRESS.
BERTIE, MARTIN, CAMDEN, CHOWAN, CURRITUCK, DARE, GATES, HERTFORD, HYDE, NORTHAMPTON, PASQUOTANK, PERQUIMANS, TYRRELL, WASHINGTON	VARIOUS	NCDOT	SAFETY IMPROVEMENTS AT VARIOUS LOCATIONS IN DIVISION 1.		Highway	Safety	1	Albemarle RPO, Peanut Belt RPO, Mid-East RPO	W-5701											\$0	IN PROGRESS.
PASQUOTANK	SR 1333 (WEST MAIN STREET EXTENSION)	NCDOT	FROM 0.6 MILES NORTH OF SR 1338 (BEREA CHURCH ROAD) TO 0.2 MILES SOUTH OF SR 1338 (BEREA CHURCH ROAD). IMPROVE HORIZONTAL ALIGNMENT WITH VARIOUS CURVE IMPROVEMENTS.	0.8	Highway	Safety	1	Albemarle RPO	W-5701C	Division 1	HSIP	2024	\$170,000			2025	\$1,700,000			\$1,870,000	RIGHT-OF-WAY IN PROGRESS.
BERTIE, CURRITUCK, CAMDEN, CHOWAN, DARE, GATES, HERTFORD, HYDE, MARTIN, NORTHAMPTON, PASQUOTANK, PERQUIMANS, TYRRELL, WASHINGTON	VARIOUS	NCDOT	SAFETY IMPROVEMENTS AT VARIOUS LOCATIONS.		Highway	Safety	1	Albemarle RPO, Peanut Belt RPO, Mid-East RPO	W-5701DIV	Division 1	HSIP	2022	\$30,000			2020	\$375,000			\$405,000	
BERTIE, CURRITUCK, CAMDEN, CHOWAN, DARE, GATES, HERTFORD, HYDE, MARTIN, NORTHAMPTON, PASQUOTANK, PERQUIMANS, TYRRELL, WASHINGTON	VARIOUS	NCDOT	SAFETY IMPROVEMENTS AT VARIOUS LOCATIONS.		Highway	Safety	1	Albemarle RPO, Peanut Belt RPO, Mid-East RPO	W-5701REG	Region A	HSIP	2022	\$30,000			2020	\$375,000			\$405,000	
BERTIE, CURRITUCK, CAMDEN, CHOWAN, DARE, GATES, HERTFORD, HYDE, MARTIN, NORTHAMPTON, PASQUOTANK, PERQUIMANS, TYRRELL, WASHINGTON	VARIOUS	NCDOT	SAFETY IMPROVEMENTS AT VARIOUS LOCATIONS.		Highway	Safety	1	Albemarle RPO, Peanut Belt RPO, Mid-East RPO	W-5701SW	Statewide Mobility	HSIP	2022	\$40,000			2020	\$500,000			\$540,000	
BERTIE, MARTIN, CAMDEN, CHOWAN, CURRITUCK, DARE, GATES, HERTFORD, HYDE, NORTHAMPTON, PASQUOTANK, PERQUIMANS, TYRRELL, WASHINGTON	VARIOUS	NCDOT	SAFETY IMPROVEMENTS AT VARIOUS LOCATIONS IN DIVISION 1.		Highway	Safety	1	Albemarle RPO, Peanut Belt RPO, Mid-East RPO	W-5801											\$0	PROGRAMMED FOR PRELIMINARY ENGINEERING ONLY. INDIVIDUAL PROJECTS AND FUNDING TO BE REQUESTED IN THE FUTURE AS NEEDED.
BERTIE, MARTIN, CAMDEN, CHOWAN, CURRITUCK, DARE, GATES, HERTFORD, HYDE, NORTHAMPTON, PASQUOTANK, PERQUIMANS, TYRRELL, WASHINGTON	VARIOUS	NCDOT	SAFETY IMPROVEMENTS AT VARIOUS LOCATIONS.		Highway	Safety	1	Albemarle RPO, Peanut Belt RPO, Mid-East RPO	W-5801DIV	Division 1										\$0	

BASIC PROJECT INFORMATION										FISCAL YEAR PROJECT PHASE SCHEDULED TO START													
COUNTY(S)	ROUTE/CITY	RESPONSIBLE AGENCY	DESCRIPTION	LENGTH (MILES)	MODE	FUNDING PROGRAM	DIVISION(S)	MPOs/RPOs	PROJECT ID	STI CATEGORY FUNDED	FUNDING SOURCE (SEE FUNDING SOURCES TAB FOR MORE INFO)	RIGHT-OF-WAY PROJECTED SCHEDULE	TOTAL REMAINING FUNDS NEEDED FOR RIGHT-OF-WAY	UTILITIES PROJECTED SCHEDULE	TOTAL REMAINING FUNDS NEEDED FOR UTILITIES	CONSTRUCTION PROJECTED SCHEDULE	TOTAL REMAINING FUNDS NEEDED FOR CONSTRUCTION	PROJECTED SCHEDULE FOR OTHER ACTIVITIES	TOTAL REMAINING FUNDS FOR OTHER ACTIVITIES	TOTAL REMAINING FUNDS NEEDED	COMMENT		
BERTIE, MARTIN, CAMDEN, CHOWAN, CURRITUCK, DARE, GATES, HERTFORD, HYDE, NORTHAMPTON, PASQUOTANK, PERQUIMANS, TYRRELL, WASHINGTON	VARIOUS	NCDOT	SAFETY IMPROVEMENTS AT VARIOUS LOCATIONS.		Highway	Safety	1	Albemarle RPO, Peanut Belt RPO, Mid-East RPO	W-5801REG	Region A											\$0		
BERTIE, MARTIN, CAMDEN, CHOWAN, CURRITUCK, DARE, GATES, HERTFORD, HYDE, NORTHAMPTON, PASQUOTANK, PERQUIMANS, TYRRELL, WASHINGTON	VARIOUS	NCDOT	SAFETY IMPROVEMENTS AT VARIOUS LOCATIONS.		Highway	Safety	1	Albemarle RPO, Peanut Belt RPO, Mid-East RPO	W-5801SW	Statewide Mobility												\$0	
MARTIN, BEAUFORT	US 17	NCDOT	WASHINGTON BYPASS NORTH OF NC 171 TO MULTI-LANES SOUTH OF WILLIAMSTON. WIDEN TO FOUR LANES.	10.01	Highway	STI (Prioritization)	1, 2	Mid-East RPO	R-2511	Division 1, 2	T	2019	\$10,471,000	2019	\$2,200,000	2022	\$99,343,000				\$112,014,000	UNDER CONSTRUCTION.	
DARE	US 64	NCDOT	EAST OF SR 1153 (OLD FERRY LANDING ROAD) TO US 264. WIDEN TO MULTI-LANES.	11.7	Highway	STI (Prioritization)	1	Albemarle RPO	R-2544												\$0	PROGRAMMED FOR PLANNING AND ENVIRONMENTAL STUDY ONLY.	
DARE	US 64	NCDOT	EAST OF SR 1153 (OLD FERRY LANDING ROAD) TO WEST OF SR 1102 (EAST LAKE ROAD).		Highway	STI (Prioritization)	1	Albemarle RPO	R-2544A	Not Funded	T	NOT FUNDED	\$1,175,000	NOT FUNDED	\$315,000	NOT FUNDED	\$14,700,000	NOT FUNDED			\$16,190,000		
DARE	US 64	NCDOT	WEST OF SR 1102 (EAST LAKE ROAD) TO EAST OF DARE COUNTY LANDFILL.		Highway	STI (Prioritization)	1	Albemarle RPO	R-2544B	Not Funded	T	NOT FUNDED	\$1,350,000	NOT FUNDED	\$1,401,000	NOT FUNDED	\$23,300,000	NOT FUNDED			\$26,051,000		
DARE	US 64	NCDOT	EAST OF DARE COUNTY LANDFILL TO US 264.		Highway	STI (Prioritization)	1	Albemarle RPO	R-2544C	Not Funded	T	NOT FUNDED	\$300,000	NOT FUNDED	\$1,860,000	NOT FUNDED	\$46,200,000	NOT FUNDED			\$48,360,000		
TYRRELL, DARE	US 64	NCDOT	EAST OF COLUMBIA TO EAST OF THE ALLIGATOR RIVER. WIDEN TO MULTI-LANES.	15.9	Highway	STI (Prioritization)	1	Albemarle RPO	R-2545												\$0	PROGRAMMED FOR PLANNING AND ENVIRONMENTAL STUDY ONLY.	
TYRRELL	US 64	NCDOT	EAST OF COLUMBIA TO WEST OF SR 1229 (OLD US 64) AT ALLIGATOR RIVER.	7.9	Highway	STI (Prioritization)	1	Albemarle RPO	R-2545AA	Not Funded	T	NOT FUNDED	\$1,825,000	NOT FUNDED	\$1,395,000	NOT FUNDED	\$24,800,000	NOT FUNDED			\$28,020,000		
TYRRELL	US 64	NCDOT	WEST OF SR 1229 (OLD US 64) AT ALLIGATOR RIVER TO WEST OF ALLIGATOR RIVER.	6.3	Highway	STI (Prioritization)	1	Albemarle RPO	R-2545AB	Not Funded	T	NOT FUNDED	\$2,025,000	NOT FUNDED	\$1,611,000	NOT FUNDED	\$72,500,000	NOT FUNDED			\$76,136,000		
DARE, TYRRELL	US 64	NCDOT	WEST OF ALLIGATOR RIVER TO EAST OF SR 1153 (OLD FERRY LANDING ROAD).	2.84	Highway	STI (Prioritization)	1	Albemarle RPO	R-2545B	Not Funded	T	NOT FUNDED	\$3,175,000	NOT FUNDED	\$1,156,000	NOT FUNDED	\$503,100,000	NOT FUNDED			\$507,431,000		
CURRITUCK, CAMDEN	US 158 (SHORTCUT ROAD)	NCDOT	EAST OF NC 34 (SHAWBORO ROAD) AT BELCROSS IN CAMDEN COUNTY TO US 158/NC 168 (CARATOKE HIGHWAY) IN CURRITUCK COUNTY. WIDEN TO MULTI-LANES.	10.26	Highway	STI (Prioritization)	1	Albemarle RPO	R-2574	Region A	T	FUNDED FOR PRELIMINARY ENGINEERING ONLY	\$24,151,000	FUNDED FOR PRELIMINARY ENGINEERING ONLY	\$5,176,000	FUNDED FOR PRELIMINARY ENGINEERING ONLY	\$76,201,000				\$105,528,000		
CURRITUCK	NEW ROUTE	NCDOT	MID-CURRITUCK BRIDGE, COINJOCK TO COROLLA. NEW STRUCTURE OVER CURRITUCK SOUND AND UPGRADE APPROACHES.	6.93	Highway	STI (Prioritization)	1	Albemarle RPO	R-2576	Division 1	BGANY, BOND R, T(M)	2027	\$16,496,000	2027	\$17,412,000	2027	\$434,004,000				\$467,912,000	DESIGN BUILD PROJECT. NORTH CAROLINA TURNPIKE AUTHORITY PROJECT. GARVEE BOND FUNDING: \$130M FOR CONSTRUCTION PAYBACK FY 2024-2038.	
NORTHAMPTON	US 158/NC 46	NCDOT	I-95/NC 46 IN ROANOKE RAPIDS TO SR 1333 (MOUNT CARMEL CHURCH ROAD) EAST OF JACKSON. WIDEN TO MULTI-LANES WITH BYPASS OF JACKSON, SOME NEW LOCATION.	15.2	Highway	STI (Prioritization)	1	Peanut Belt RPO	R-2582												\$0		
NORTHAMPTON	US 158/NC 46	NCDOT	I-95/NC 46 IN ROANOKE RAPIDS TO SR 1312 (ST. JOHN CHURCH ROAD) IN NORTHAMPTON COUNTY.	7.94	Highway	STI (Prioritization)	1	Peanut Belt RPO	R-2582A	Division 1	T	2020	\$3,345,000			2020	\$106,809,000	2020	\$8,820,000		\$118,974,000	UNDER CONSTRUCTION. BUILD NC BOND FUNDING: \$3,984,085 FOR PE, \$2,602,458.05 FOR ROW, \$11,917,318.84 FOR CON PAYBACK 2020 - 2034 (FY 2019 / YR 1 SALE); \$2,863,074 FOR PE, \$32,061,742.71 FOR CON PAYBACK 2021 - 2035 (FY 2021 / YR 2&3 SALE).	
NORTHAMPTON	US 158/NC 46	NCDOT	SR 1312 (ST. JOHN CHURCH ROAD) TO SR 1333 (MOUNT CARMEL CHURCH ROAD) EAST OF JACKSON.	7.4	Highway	STI (Prioritization)	1	Peanut Belt RPO	R-2582B	Not Funded	T	NOT FUNDED	\$5,400,000	NOT FUNDED		NOT FUNDED	\$61,400,000	NOT FUNDED			\$66,800,000		
DARE	US 158	NCDOT	US 64-NC 12 TO EASTERN END OF CURRITUCK SOUND BRIDGE. ACCESS MANAGEMENT IMPROVEMENTS.	17.84	Highway	STI (Prioritization)	1	Albemarle RPO	R-3419	Statewide Mobility	T	FUNDED FOR PRELIMINARY ENGINEERING ONLY	\$20,237,000	FUNDED FOR PRELIMINARY ENGINEERING ONLY	\$9,608,000	FUNDED FOR PRELIMINARY ENGINEERING ONLY	\$137,000,000				\$166,845,000		
DARE	US 158	NCDOT	NC 12. IMPROVE INTERSECTION.	0.5	Highway	STI (Prioritization)	1	Albemarle RPO	R-4457	Not Funded	NHP	NOT FUNDED	\$1,100,000	NOT FUNDED	\$400,000	NOT FUNDED	\$5,800,000	NOT FUNDED			\$7,300,000		
MARTIN	SR 1142 (PRISON CAMP ROAD)	NCDOT	NC 903 TO SR 1182 (EAST COLLEGE ROAD). UPGRADE FACILITY.	9.58	Highway	STI (Prioritization)	1	Mid-East RPO	R-4705	Division 1	BGANY	2022	\$200,000	2023	\$2,100,000	2022	\$48,147,000				\$50,447,000	UNDER CONSTRUCTION.	
DARE	SR 1217 (COLLINGTON ROAD)	NCDOT	DEAD END TO US 158 (CROATON HIGHWAY) IN KILL DEVIL HILLS. OPERATIONAL-SAFETY IMPROVEMENTS.	4.35	Highway	STI (Prioritization)	1	Albemarle RPO	R-5014	Division 1	BGANY					2022	\$22,368,000				\$22,368,000	UNDER CONSTRUCTION.	
HERTFORD	US 13/NC 11	NCDOT	NC 11/NC 561 INTERSECTION NEAR AHOSKIE TO US 13/US 158/NC 45 INTERSECTION NEAR WINTON. WIDEN TO MULTI-LANES.	7.8	Highway	STI (Prioritization)	1	Peanut Belt RPO	R-5311												\$0		
HERTFORD	US 13/NC 11	NCDOT	WEST OF MODLIN ROAD TO EAST OF NC 11/SR 1213 (OLD NC 11 ROAD). CONSTRUCT GRADE SEPARATION AT SR 1130 (MODLIN ROAD) AND INTERCHANGE AT OLD NC 11/SR 1213 (OLD NC 11 ROAD).	1	Highway	STI (Prioritization)	1	Peanut Belt RPO	R-5311A	Statewide Mobility											\$0	COMPLETED.	
HERTFORD	US 13/NC 11	NCDOT	NC 11/NC 561 INTERSECTION NEAR AHOSKIE TO US 13/US 158/NC 45 INTERSECTION NEAR WINTON.	7.77	Highway	STI (Prioritization)	1	Peanut Belt RPO	R-5311B	Region A	T	2028	\$6,300,000	2028	\$1,200,000	2031	\$101,401,000				\$108,901,000		
CAMDEN, CURRITUCK	SR 1227/SR 1208 (SOUTH MILLS ROAD) SR 1224/SR 1223	NCDOT	NC 343 IN CAMDEN COUNTY TO NC 168 IN CURRITUCK COUNTY. WIDEN EXISTING LANES, WIDEN EXISTING SHOULDERS, AND INTERSECTION IMPROVEMENTS.	11	Highway	STI (Prioritization)	1	Albemarle RPO	R-5717	Division 1	T					2026	\$33,300,000				\$33,300,000	RIGHT-OF-WAY IN PROGRESS.	
CAMDEN	SR 1224 (OLD SWAMP ROAD)	NCDOT	0.15 SOUTH OF SR 1225 (LILLY ROAD) TO 0.25 MILES NORTH OF SR 1225 (LILLY ROAD).	0.4	Highway	STI (Prioritization)	1	Albemarle RPO	R-5717A	Division 1											\$0	UNDER CONSTRUCTION.	
CAMDEN	SR 1224 (OLD SWAMP ROAD)	NCDOT	REPLACE BRIDGE 140013 OVER JOYCE CREEK.		Highway	STI (Prioritization)	1	Albemarle RPO	R-5717B	Division 1	T					2026	\$1,400,000				\$1,400,000		

BASIC PROJECT INFORMATION										FISCAL YEAR PROJECT PHASE SCHEDULED TO START											
COUNTY(S)	ROUTE/CITY	RESPONSIBLE AGENCY	DESCRIPTION	LENGTH (MILES)	MODE	FUNDING PROGRAM	DIVISION(S)	MPOs/RPOs	PROJECT ID	STI CATEGORY FUNDED	FUNDING SOURCE (SEE FUNDING SOURCES TAB FOR MORE INFO)	RIGHT-OF-WAY PROJECTED SCHEDULE	TOTAL REMAINING FUNDS NEEDED FOR RIGHT-OF-WAY	UTILITIES PROJECTED SCHEDULE	TOTAL REMAINING FUNDS NEEDED FOR UTILITIES	CONSTRUCTION PROJECTED SCHEDULE	TOTAL REMAINING FUNDS NEEDED FOR CONSTRUCTION	PROJECTED SCHEDULE FOR OTHER ACTIVITIES	TOTAL REMAINING FUNDS FOR OTHER ACTIVITIES	TOTAL REMAINING FUNDS NEEDED	COMMENT
CAMDEN, CHOWAN, CURRITUCK, PASQUOTANK, PERQUIMANS	ALBEMARLE REGIONAL HEALTH SERVICE	ALBEMARLE REGIONAL HEALTH SERVICE	ADMINISTRATION		Public Transportation (Transit)	Operations and Maintenance	1	Albemarle RPO	TK-6104	Public Transit	5311, L, S							2020	\$1,656,000	\$1,656,000	FUNDS AUTHORIZED IN PROGRESS
BERTIE, HALIFAX, HERTFORD, NORTHAMPTON	CHOANOKE PUBLIC TRANSPORTATION AUTHORITY	CHOANOKE PUBLIC TRANSPORTATION AUTHORITY	ADMINISTRATION		Public Transportation (Transit)	Operations and Maintenance	1, 4	Peanut Belt RPO	TK-6119	Public Transit	5311, L, S							2020	\$1,972,000	\$1,972,000	FUNDS AUTHORIZED IN PROGRESS
DARE	DARE COUNTY	DARE COUNTY	ADMINISTRATION		Public Transportation (Transit)	Operations and Maintenance	1	Albemarle RPO	TK-6124	Public Transit	5311, L, S							2020	\$512,000	\$512,000	FUNDS AUTHORIZED IN PROGRESS
GATES	GATES COUNTY	GATES COUNTY	ADMINISTRATION		Public Transportation (Transit)	Operations and Maintenance	1	Albemarle RPO	TK-6129	Public Transit	5311							2020	\$544,000	\$544,000	FUNDS AUTHORIZED IN PROGRESS
HYDE	HYDE COUNTY NON-PROFIT	HYDE COUNTY NON-PROFIT	ADMINISTRATION		Public Transportation (Transit)	Operations and Maintenance	1	Albemarle RPO	TK-6135	Public Transit	5311, L, S							2020	\$400,000	\$400,000	FUNDS AUTHORIZED IN PROGRESS
MARTIN	MARTIN COUNTY	MARTIN COUNTY	ADMINISTRATION		Public Transportation (Transit)	Operations and Maintenance	1	Mid-East RPO	TK-6144	Public Transit	5311, L, S							2020	\$724,000	\$724,000	FUNDS AUTHORIZED IN PROGRESS
TYRRELL	TYRRELL COUNTY	TYRRELL COUNTY	ADMINISTRATION		Public Transportation (Transit)	Operations and Maintenance	1	Albemarle RPO	TK-6168	Public Transit	5311, L, S							2020	\$88,000	\$88,000	FUNDS AUTHORIZED IN PROGRESS
WASHINGTON	WASHINGTON COUNTY	WASHINGTON COUNTY	ADMINISTRATION		Public Transportation (Transit)	Operations and Maintenance	1	Albemarle RPO	TK-6171	Public Transit	5311, L, S							2020	\$356,000	\$356,000	FUNDS AUTHORIZED IN PROGRESS
BERTIE, MARTIN, CAMDEN, CHOWAN, CURRITUCK, DARE, GATES, HERTFORD, HYDE, NORTHAMPTON, PASQUOTANK, PERQUIMANS, TYRRELL, WASHINGTON	VARIOUS	NCDOT	TRAFFIC SEPARATION STUDY IMPLEMENTATION AND CLOSURES IN DIVISION 1.		Rail	Rail-Highway Grade Crossing Closure	1	Albemarle RPO, Peanut Belt RPO, Mid-East RPO	RC-2001	Division 1										\$0	PROGRAMMED FOR PRELIMINARY ENGINEERING ONLY. INDIVIDUAL PROJECTS AND FUNDING TO BE REQUESTED IN THE FUTURE AS NEEDED.
BERTIE, MARTIN, CAMDEN, CHOWAN, CURRITUCK, DARE, GATES, HERTFORD, HYDE, NORTHAMPTON, PASQUOTANK, PERQUIMANS, TYRRELL, WASHINGTON	VARIOUS	NCDOT	HIGHWAY-RAIL GRADE CROSSING SAFETY IMPROVEMENTS IN DIVISION 1.		Rail	Rail-Highway Grade Crossing Improvement	1	Albemarle RPO, Peanut Belt RPO, Mid-East RPO	RX-2001	Division 1										\$0	
HERTFORD	SR 1409 (HALL SIDING ROAD)	NCDOT	NCVA CROSSING 642347G IN AHOSKIE.		Rail	Rail-Highway Grade Crossing Improvement	1	Peanut Belt RPO	RX-2001A	Division 1	RR					2025	\$355,000	2025	\$20,000	\$375,000	UNDER CONSTRUCTION.
BERTIE, MARTIN, CAMDEN, CHOWAN, CURRITUCK, DARE, GATES, HERTFORD, HYDE, NORTHAMPTON, PASQUOTANK, PERQUIMANS, TYRRELL, WASHINGTON	VARIOUS	NCDOT	HIGHWAY-RAIL GRADE CROSSING SAFETY IMPROVEMENTS IN DIVISION 1.		Rail	Rail-Highway Grade Crossing Improvement	1	Albemarle RPO, Peanut Belt RPO, Mid-East RPO	RX-2401											\$0	PROGRAMMED FOR PRELIMINARY ENGINEERING ONLY. INDIVIDUAL PROJECTS AND FUNDING TO BE REQUESTED IN THE FUTURE AS NEEDED.
HERTFORD	SR 1101 (MAIN STREET)	NCDOT	NCVA CROSSING 629828U IN AHOSKIE. IMPROVE HIGHWAY-RAIL GRADE CROSSING SAFETY.	0.5	Rail	Rail-Highway Grade Crossing Improvement	1	Peanut Belt RPO	RX-2401A	Division 1	RR					2026	\$400,000			\$400,000	
HALIFAX, NORTHAMPTON	CSX A LINE	NCDOT	CONSTRUCT NEW MAIN TRACK BETWEEN MILE POST A-80.7 AND MILE POST A-82.4 INCLUDING REHABILITATION OF CSX SA-LINE BRIDGE OVER ROANOKE RIVER. NEW CONNECTION BETWEEN A-LINE AND SA-LINE AT MILE POST A-80.7. RECONSTRUCT MAIN TRACK BETWEEN MILE POST A-82.4 AND MILE POST A-84.7. CREATE SECOND MAIN.	11	Rail	STI (Prioritization)	1, 4	Peanut Belt RPO	P-5741	Statewide Mobility	T	FUNDED FOR PRELIMINARY ENGINEERING ONLY	\$5,000,000			FUNDED FOR PRELIMINARY ENGINEERING ONLY	\$62,000,000			\$67,000,000	



STATE TRANSPORTATION IMPROVEMENT PROGRAM

Division 2

Beaufort
Carteret
Craven
Greene
Jones
Lenoir
Pamlico
Pitt

BASIC PROJECT INFORMATION										FISCAL YEAR PROJECT PHASE SCHEDULED TO START											
COUNTY(S)	ROUTE/CITY	RESPONSIBLE AGENCY	DESCRIPTION	LENGTH (MILES)	MODE	FUNDING PROGRAM	DIVISION(S)	MPOs/RPOs	PROJECT ID	STI CATEGORY FUNDED	FUNDING SOURCE (SEE FUNDING SOURCES TAB FOR MORE INFO)	RIGHT-OF-WAY PROJECTED SCHEDULE	TOTAL REMAINING FUNDS NEEDED FOR RIGHT-OF-WAY	UTILITIES PROJECTED SCHEDULE	TOTAL REMAINING FUNDS NEEDED FOR UTILITIES	CONSTRUCTION PROJECTED SCHEDULE	TOTAL REMAINING FUNDS NEEDED FOR CONSTRUCTION	PROJECTED SCHEDULE FOR OTHER ACTIVITIES	TOTAL REMAINING FUNDS FOR OTHER ACTIVITIES	TOTAL REMAINING FUNDS NEEDED	COMMENT
BEAUFORT	WARREN FIELD (OCW)	WARREN FIELD (OCW)	ACQUIRE LAND FOR AND CONSTRUCT RUNWAY 5-23 EXTENSION AND TAXIWAY.	0	Aviation	STI (Prioritization)	2	Mid-East RPO	AV-5743	Division 2	T	2028	\$1,635,000			2029	\$3,648,000			\$5,283,000	
CARTERET	MICHAEL J. SMITH FIELD (MRH)	MICHAEL J. SMITH FIELD (MRH)	FULL PARALLEL TAXIWAY 8-26.		Aviation	STI (Prioritization)	2	Down East RPO	AV-5746	Division 2										\$0	COMPLETE
CRAVEN	COASTAL CAROLINA REGIONAL AIRPORT (EWN)	COASTAL CAROLINA REGIONAL AIRPORT (EWN)	RUNWAY EXTENSION.		Aviation	STI (Prioritization)	2	New Bern Area MPO	AV-5891	Not Funded	T	NOT FUNDED		NOT FUNDED		NOT FUNDED	\$300,000	NOT FUNDED		\$300,000	
CARTERET	NC 58	ATLANTIC BEACH	LEE DRIVE TO CEDAR LANE IN ATLANTIC BEACH. CONSTRUCT SIDEWALK ON NORTH SIDE.	2	Bike & Ped	Locally Selected	2	Down East RPO	BN-0019	Exempt	CRP550, L(M)	2025	\$214,000			2026	\$400,000	2025	\$110,000	\$724,000	
CRAVEN	WEBB BOULEVARD	HAVELOCK	NORTH OF METHODIST DRIVE IN HAVELOCK. CONSTRUCT APPROXIMATELY 550 FEET OF SIDEWALK ON EAST SIDE.		Bike & Ped	Locally Selected	2	Down East RPO	BN-0020	Exempt	CRP550, L(M)					2026	\$396,000	2025	\$80,000	\$476,000	
CRAVEN	SR 1763 (CHURCH STREET)	HAVELOCK	SOUTH OF US 70 INTERSECTION IN HAVELOCK. CONSTRUCT APPROXIMATELY 580 FEET OF SIDEWALK ON THE WEST SIDE.	0.11	Bike & Ped	Locally Selected	2	Down East RPO	BN-0021	Exempt	CRP550, L(M)	2025	\$5,000			2026	\$200,000	2025	\$50,000	\$255,000	
CARTERET	NC 24	CAPE CARTERET	YAUPON DRIVE TO BAYSHORE DRIVE IN CAPE CARTERET. CONSTRUCT MULTI-USE PATH ON SOUTH SIDE.		Bike & Ped	Locally Selected	2	Down East RPO	BN-0022	Exempt	CRP550, L(M)					2026	\$1,000,000	2025	\$155,000	\$1,155,000	
PITT	GREENVILLE	GREENVILLE	CONSTRUCT MULTI-USE PATH AT VARIOUS LOCATIONS INCLUDING ALONG THE TAR RIVER, MOYE BOULEVARD, THE NORFOLK SOUTHERN RAIL CORRIDOR, AND TOWN CREEK IN GREENVILLE.	2.27	Bike & Ped	Locally Selected	2	Greenville Urban Area MPO	EB-6042	Exempt	DP, L					2022	\$8,291,000			\$8,291,000	UNDER CONSTRUCTION. DP FUNDS REPRESENT BUILD GRANT FUNDS.
JONES	US 17 BUSINESS (MAIN STREET)		FROM NC 58 TO SR 1366 (EAST STREET) IN POLLOCKSVILLE. CONSTRUCT PEDESTRIAN IMPROVEMENTS.	0.83	Bike & Ped	NCDOT Selected (Other Selection Process)	2	Down East RPO	BN-0005	Exempt	CRPLTS, L(M)					2025	\$455,000	2024	\$75,000	\$530,000	
LENOIR	KINSTON RIVERWALK	KINSTON	CASWELL MEMORIAL PARK TO ATLANTIC AVENUE ALONG NEUSE RIVER IN KINSTON. CONSTRUCT 10 FOOT MULTIUSE PATH.	1.58	Bike & Ped	NCDOT Selected (Other Selection Process)	2	Down East RPO	BN-0008	Division 2	CRP550, L	2025	\$5,000			2026	\$3,040,000	2024	\$305,000	\$3,350,000	
BEAUFORT, CARTERET, CRAVEN, PITT, GREENE, JONES, LENOIR, PAMLICO	VARIOUS	NCDOT	DIVISION 2 PROGRAM TO UPGRADE INTERSECTIONS TO COMPLY WITH THE AMERICANS WITH DISABILITIES ACT (ADA) USING TRANSPORTATION ALTERNATIVES (TA) FUNDS.		Bike & Ped	Other	2	Down East RPO, Eastern Carolina RPO, Greenville Urban Area MPO, Mid-East RPO, New Bern Area MPO	BO-2402	Division 2	TA, TALTS	2024	\$250,000	2024	\$250,000	2024	\$5,000,000	2024	\$500,000	\$6,000,000	
PITT	NORTH-SOUTH CONNECTOR		CONSTRUCT GREENWAY / SIDEPATH USING EXISTING ROAD AND SIDEWALK ALONG NORTH GREENE STREET FROM 1ST STREET TO MUMFORD ROAD IN GREENVILLE.	1.1	Bike & Ped	Other	2	Greenville Urban Area MPO	BO-2418	Exempt	HP, L	2026	\$25,000	2026	\$100,000	2026	\$3,285,000	2025	\$590,000	\$4,000,000	
LENOIR, WILSON, ROWAN, DAVIDSON, RICHMOND, ROBESON, GRANVILLE, HALIFAX, JOHNSTON, VANCE, BEAUFORT, CHATHAM	VARIOUS		CONSTRUCT PEDESTRIAN COUNTDOWN SIGNAL HEADS, CROSSWALKS, AND ACCESSIBLE ROUTES AT SIGNALIZED INTERSECTIONS IN 15 MUNICIPALITIES.		Bike & Ped	Other	2, 4, 5, 6, 8, 9	Lumber River RPO, Upper Coastal Plain RPO, Kerr-Tar RPO, Peanut Belt RPO, Cabarrus-Rowan MPO, Central Pines RPO, Eastern Carolina RPO, High Point Urban Area MPO, Mid-East RPO	BO-2419	Division 2, 4, 5, 6, 8, 9	DP, HSIP, S	2025	\$122,000	2025	\$122,000	2025	\$10,647,000	2024	\$1,409,000	\$12,300,000	WALK NC - CREATING SAFER CROSSINGS. DP FUNDS REPRESENT FEDERAL RAISE GRANT FUNDS. S FUNDS REPRESENT SPOT SAFETY PROGRAM FUNDS.
BEAUFORT, CARTERET, CRAVEN, PITT, GREENE, JONES, LENOIR, PAMLICO	VARIOUS	NCDOT	DIVISION 2 PROGRAM TO UPGRADE INTERSECTIONS TO COMPLY WITH THE AMERICANS WITH DISABILITIES ACT (ADA) USING TRANSPORTATION ALTERNATIVES (TA) FUNDS.		Bike & Ped	Other	2	Down East RPO, Eastern Carolina RPO, Greenville Urban Area MPO, Mid-East RPO, New Bern Area MPO	R-5782	Division 2	S, TA					2020	\$3,600,000			\$3,600,000	UNDER CONSTRUCTION. "S" FUNDS REFLECT STATE HIGHWAY FUNDS.
PITT	US 264-A (GREENVILLE BOULEVARD)	NCDOT	US 264-A TO US 13 (DICKINSON AVENUE) IN GREENVILLE. CONSTRUCT SIDEWALK AND CURB AND GUTTER.	6.31	Bike & Ped	STI (Prioritization)	2	Greenville Urban Area MPO	EB-5980	Not Funded	L, TA50200	NOT FUNDED	\$50,000	NOT FUNDED		NOT FUNDED	\$787,000	NOT FUNDED	\$34,000	\$871,000	
PITT	NC 11 (MEMORIAL DRIVE)	NCDOT	NC 43 (WEST FIFTH STREET) TO SR 1128 (DAVENPORT FARM ROAD) IN GREENVILLE. CONSTRUCT SIDEWALK.	5.01	Bike & Ped	STI (Prioritization)	2	Greenville Urban Area MPO	EB-5981	Not Funded	L, TA50200	NOT FUNDED	\$40,000	NOT FUNDED		NOT FUNDED	\$2,044,000	NOT FUNDED	\$83,000	\$2,167,000	
PITT	GREENVILLE	GREENVILLE	SOUTH TAR RIVER GREENWAY. PHASE 3: PITT STREET TO NASH STREET. CONSTRUCT GREENWAY USING EXISTING SIDEWALKS, ROADS AND ON NEW LOCATION ALONG THE RIVER.	0.89	Bike & Ped	Transition	2	Greenville Urban Area MPO	EB-5539	Pre-STI (Transition)										\$0	UNDER CONSTRUCTION.
CRAVEN	CHERRY BRANCH FERRY TERMINAL - RURAL FERRY PROGRAM	NCDOT	CHERRY BRANCH FERRY TERMINAL - RURAL FERRY PROGRAM		Ferry	Other	2	Down East RPO	FO-0001	Public Transit	FSRC, T							2024	\$500,000	\$500,000	
BEAUFORT, BERTIE, BRUNSWICK, CARTERET, CHOWAN, CRAVEN, CURRITUCK, DARE, DUPLIN, HYDE, NEW HANOVER, ONSLOW, PAMLICO, PERQUIMANS, TYRRELL, WASHINGTON, CAMDEN, GATES, GREENE, HERTFORD, JONES, LENOIR, MARTIN, NORTHAMPTON, PASQUOTANK, PENDER, PITT, SAMPSON	VARIOUS	NCDOT	REPLACEMENT VESSEL (SUPPORT FLEET) FOR TUGS AND BARGES		Ferry	STI (Prioritization)	1, 2, 3	Jacksonville Urban Area MPO, Albemarle RPO, Cape Fear RPO, Wilmington Urban Area MPO, Eastern Carolina RPO, Grand Strand Area Transportation Study, Greenville Urban Area MPO, Mid-Carolina RPO, Mid-East RPO, New Bern Area MPO, Peanut Belt RPO	F-5703	Division 1, 2, 3										\$0	

BASIC PROJECT INFORMATION										FISCAL YEAR PROJECT PHASE SCHEDULED TO START											
COUNTY(S)	ROUTE/CITY	RESPONSIBLE AGENCY	DESCRIPTION	LENGTH (MILES)	MODE	FUNDING PROGRAM	DIVISION(S)	MPOs/RPOs	PROJECT ID	STI CATEGORY FUNDED	FUNDING SOURCE (SEE FUNDING SOURCES TAB FOR MORE INFO)	RIGHT-OF-WAY PROJECTED SCHEDULE	TOTAL REMAINING FUNDS NEEDED FOR RIGHT-OF-WAY	UTILITIES PROJECTED SCHEDULE	TOTAL REMAINING FUNDS NEEDED FOR UTILITIES	CONSTRUCTION PROJECTED SCHEDULE	TOTAL REMAINING FUNDS NEEDED FOR CONSTRUCTION	PROJECTED SCHEDULE FOR OTHER ACTIVITIES	TOTAL REMAINING FUNDS FOR OTHER ACTIVITIES	TOTAL REMAINING FUNDS NEEDED	COMMENT
BEAUFORT, BERTIE, BRUNSWICK, CARTERET, CHOWAN, CRAVEN, CURRITUCK, DARE, DUPLIN, HYDE, NEW HANOVER, ONSLOW, PAMLICO, PERQUIMANS, TYRRELL, WASHINGTON, CAMDEN, GATES, GREENE, HERTFORD, JONES, LENOIR, MARTIN, NORTHAMPTON, PASQUOTANK, PENDER, PITT, SAMPSON	VARIOUS	NCDOT	Z-DRIVE TOWING AND PUSHING TUG		Ferry	STI (Prioritization)	1, 2, 3	Albemarle RPO, Cape Fear RPO, Down East RPO, Wilmington Urban Area MPO, Eastern Carolina RPO, Grand Strand Area Transportation Study, Greenville Urban Area MPO, Jacksonville Urban Area MPO, Mid-Carolina RPO, Mid-East RPO, New Bern Area MPO, Peanut Belt RP	F-5703A	Division 1, 2, 3	T					2019	\$3,250,000			\$3,250,000	COMPLETED.
BEAUFORT, BERTIE, BRUNSWICK, CARTERET, CHOWAN, CRAVEN, CURRITUCK, DARE, DUPLIN, HYDE, NEW HANOVER, ONSLOW, PAMLICO, PERQUIMANS, TYRRELL, WASHINGTON, CAMDEN, GATES, GREENE, HERTFORD, JONES, LENOIR, MARTIN, NORTHAMPTON, PASQUOTANK, PENDER, PITT, SAMPSON	VARIOUS	NCDOT	TWO SUPPORT/ANCHOR TUGS, ONE SUPPORT TUG, THREE BARGES		Ferry	STI (Prioritization)	1, 2, 3	Albemarle RPO, Cape Fear RPO, Down East RPO, Wilmington Urban Area MPO, Eastern Carolina RPO, Grand Strand Area Transportation Study, Greenville Urban Area MPO, Jacksonville Urban Area MPO, Mid-Carolina RPO, Mid-East RPO, New Bern Area MPO, Peanut Belt RP	F-5703B	Division 1, 2, 3	T					2019	\$2,100,000			\$2,100,000	COMPLETED.
CARTERET, HYDE	NC 12	NCDOT	CEDAR ISLAND - OCRACOKE FERRY. REPLACE M/V SILVER LAKE SOUND CLASS FERRY.		Ferry	STI (Prioritization)	1, 2	Albemarle RPO, Down East RPO	F-5704	Division 1, 2	FBP, T					2025	\$25,600,000	2024	\$1,437,000	\$27,037,000	
CRAVEN	ROAD) SR 1470 (MAPLE CYPRESS	NCDOT	REPLACE BRIDGE 240138 AND 240139 OVER NEUSE RIVER.	0.25	Highway	Bridges	2	Down East RPO	B-4484	Division 2	T					2021	\$18,700,000			\$18,700,000	UNDER CONSTRUCTION.
LENOIR	NC 903	NCDOT	REPLACE BRIDGE 530045 OVER NEUSE RIVER.	0.25	Highway	Bridges	2	Eastern Carolina RPO	B-4566	Region B	BFP	2026	\$262,000	2026	\$129,000	2028	\$6,500,000			\$6,891,000	
PAMLICO	NC 55	NCDOT	REPLACE BRIDGE 680038 OVER TRENT CREEK.	0.25	Highway	Bridges	2	Down East RPO	B-4593	Region B	NHPB					2022	\$6,137,000			\$6,137,000	UNDER CONSTRUCTION.
CARTERET	US 70	NCDOT	REPLACE BRIDGE 150033 OVER NORTH RIVER AND REPAIRS TO EXISTING STRUCTURE TO SERVE AS DETOUR.	0.25	Highway	Bridges	2	Down East RPO	B-4722	Region B										\$0	
CARTERET	US 70	NCDOT	REQUIRED REPAIRS NECESSARY FOR EXISTING STRUCTURE TO SERVE AS THE DETOUR ROUTE FOR B-4722B.	0.25	Highway	Bridges	2	Down East RPO	B-4722A											\$0	COMPLETED.
PITT	US 13	NCDOT	REPLACE BRIDGE 730038 OVER TAR RIVER IN GREENVILLE.	0.25	Highway	Bridges	2	Greenville Urban Area MPO	B-4786	Region B	NHPB					2022	\$9,700,000			\$9,700,000	UNDER CONSTRUCTION.
CARTERET	SR 1335 (ISLAND ROAD)	NCDOT	REPLACE LIFT SPAN ON BRIDGE 150073 AND BRIDGE 150096 OVER THE STRAITS AT HARKERS ISLAND.	0.75	Highway	Bridges	2	Down East RPO	B-4863	Division 2	DP, T					2021	\$73,735,000			\$73,735,000	UNDER CONSTRUCTION. BUILD NC BOND FUNDING: \$16,500,000 FOR CON PAYBACK 2022 - 2036 (FY 2022 / YR 4 SALE). DP FUNDS REPRESENT FEDERAL AID DEMONSTRATION FUNDS.
PITT	NC 222	NCDOT	REPLACE BRIDGE 730024 OVER TAR RIVER.	0.25	Highway	Bridges	2	Mid-East RPO	B-5612	Region B	T	2019	\$950,000			2029	\$14,000,000			\$14,950,000	RIGHT-OF-WAY IN PROGRESS.
BEAUFORT	SR 1112 (MOUTH OF THE CREEK ROAD)	NCDOT	REPLACE BRIDGE 060009 OVER BLOUNTS CREEK.	0.25	Highway	Bridges	2	Mid-East RPO	B-5614	Division 2	BGOFF	2022	\$319,000	2022	\$750,000	2025	\$17,200,000			\$18,269,000	RIGHT-OF-WAY IN PROGRESS.
LENOIR	SR 1389 (HARDY BRIDGE ROAD)	NCDOT	REPLACE BRIDGE 530052 OVER NEUSE RIVER AND 530152 OVER NEUSE RIVER OVERFLOW.	0.25	Highway	Bridges	2	Eastern Carolina RPO	B-5619	Division 2	BGOFF	2020	\$500,000			2021	\$9,170,000			\$9,670,000	UNDER CONSTRUCTION.
CARTERET	SR 1182 (ATLANTIC BEACH CAUSEWAY)	NCDOT	REHABILITATE BRIDGE 150068 OVER BOGUE SOUND.	0.75	Highway	Bridges	2	Down East RPO	B-5938	Division 2	T					2019	\$7,995,000			\$7,995,000	UNDER CONSTRUCTION. BUILD NC BOND FUNDING: \$4,817,543 FOR CON PAYBACK 2019 - 2033 (FY 2019 / YR 1 SALE)
CARTERET	NC 58	NCDOT	REHABILITATE BRIDGE 150006 OVER BOGUE SOUND.	0.75	Highway	Bridges	2	Down East RPO	B-5939	Region B	T					2024	\$3,000,000			\$3,000,000	UNDER CONSTRUCTION
PAMLICO	SR 1302 (JANIERO ROAD)	NCDOT	REPLACE BRIDGE 680057 OVER DAWSON CREEK.	0.25	Highway	Bridges	2	Down East RPO	B-5995	Division 2	BGOFF					2026	\$5,901,000			\$5,901,000	UNDER CONSTRUCTION.
CRAVEN	NC 43 CONNECTOR	NCDOT	US 70 TO NC 43/NC 55.		Highway	Economic Development	2	New Bern Area MPO	R-4463B											\$0	COMPLETED. THIS IS AN ECONOMIC DEVELOPMENT PROJECT FOR BOSCH CORPORATION.
GREENE	US 264 (FUTURE I-587)	NCDOT	PITT COUNTY LINE TO WILSON COUNTY LINE. PAVEMENT REHABILITATION.	4.18	Highway	Interstate Maintenance	2	Eastern Carolina RPO	I-6032	Statewide Mobility	NHPIM					2019	\$4,830,000			\$4,830,000	COMPLETED. TO BE LET WITH I-6035. GARVEE BOND FUNDING: \$4,020,000 FOR CON, PAYBACK FY 2019-2033.
PITT	US 264/US 258 (FUTURE I-587)	NCDOT	GREENE COUNTY LINE TO SR 1467 (STANTONSBURG ROAD) INTERCHANGE (GREENVILLE SOUTHWEST BYPASS). PAVEMENT REHABILITATION.	13.19	Highway	Interstate Maintenance	2	Mid-East RPO, Greenville Urban Area MPO	I-6035	Statewide Mobility	NHPIM					2019	\$14,420,000			\$14,420,000	COMPLETE. TO BE LET WITH I-6032. GARVEE BOND FUNDING \$12M FOR CON, PAYBACK FY 2019-2033.
PITT	VARIOUS	NCDOT	UNALLOCATED CARBON REDUCTION PROGRAM FUNDS IN THE GREENVILLE PLANNING ORGANIZATION.		Highway	Locally Selected	2	Greenville Urban Area MPO	HL-0099	Exempt	CRPDA, L					2023	\$3,621,000			\$3,621,000	
CRAVEN	VARIOUS	NCDOT	UNALLOCATED CARBON REDUCTION PROGRAM FUNDS IN THE NEW BERN PLANNING ORGANIZATION.		Highway	Locally Selected	2	New Bern Area MPO	HL-0104	Exempt	CRPDA, L					2023	\$959,000			\$959,000	

BASIC PROJECT INFORMATION										FISCAL YEAR PROJECT PHASE SCHEDULED TO START											
COUNTY(S)	ROUTE/CITY	RESPONSIBLE AGENCY	DESCRIPTION	LENGTH (MILES)	MODE	FUNDING PROGRAM	DIVISION(S)	MPOs/RPOs	PROJECT ID	STI CATEGORY FUNDED	FUNDING SOURCE (SEE FUNDING SOURCES TAB FOR MORE INFO)	RIGHT-OF-WAY PROJECTED SCHEDULE	TOTAL REMAINING FUNDS NEEDED FOR RIGHT-OF-WAY	UTILITIES PROJECTED SCHEDULE	TOTAL REMAINING FUNDS NEEDED FOR UTILITIES	CONSTRUCTION PROJECTED SCHEDULE	TOTAL REMAINING FUNDS NEEDED FOR CONSTRUCTION	PROJECTED SCHEDULE FOR OTHER ACTIVITIES	TOTAL REMAINING FUNDS FOR OTHER ACTIVITIES	TOTAL REMAINING FUNDS NEEDED	COMMENT
PITT	SR 1571 (WEST 5TH STREET)	GREENVILLE	REHABILITATION AND REALIGNMENT OF SR 1571 (WEST 5TH STREET) FROM CADILLAC STREET TO READE CIRCLE IN GREENVILLE.	1.07	Highway	Locally Selected	2	Greenville Urban Area MPO	U-6240	Exempt	DP, L					2022	\$34,077,000			\$34,077,000	UNDER CONSTRUCTION. DP FUNDS REPRESENT BUILD GRANT FUNDS.
PITT	OXFORD ROAD	NCDOT	REPLACE BRIDGE 730419 OVER MEETING HOUSE BRANCH IN GREENVILLE.	0.25	Highway	Municipal Bridge	2	Greenville Urban Area MPO	HB-0021	Division 2	BFPOFF	2024	\$50,000	2024	\$143,000	2024	\$1,900,000			\$2,093,000	
PITT	ROCK SPRINGS ROAD	NCDOT	REPLACE BRIDGE 730096 OVER GREENS MILL RUN IN GREENVILLE.	0.25	Highway	Municipal Bridge	2	Greenville Urban Area MPO	HB-0022	Division 2	BFPOFF	2029	\$100,000	2029	\$126,000	2030	\$2,277,000			\$2,503,000	
CRAVEN	NEW BERN		INSTALL SIX DIRECT CURRENT (DC) FAST CHARGING PORTS AT NEIGHBORHOOD STRIP SHOPPING CENTERS (PUBLIC) ON US 70/US 17 IN NEW BERN		Highway	National Electric Vehicle Infrastructure	2	Down East RPO	HV-0001H		NEVI, O, O(M), S(M)					2025	\$885,000			\$885,000	O AND O(M) FUNDS REPRESENT PRIVATE FUNDS FROM EVGATEWAY
PITT	NC 11/NC 903 (GREENVILLE SOUTHWEST BYPASS)	NCDOT	NC 11 TO US 264 (GREENVILLE BYPASS). CONSTRUCT FOUR LANE DIVIDED FACILITY ON NEW LOCATION WITH BYPASS OF WINTERVILLE.	11.25	Highway	Pre-STI (Historic)	2	Greenville Urban Area MPO	R-2250	Pre-STI (Transition)	T					2023	\$750,000			\$750,000	UNDER CONSTRUCTION.
CRAVEN	US 17 NEW BERN BYPASS	NCDOT	US 17 SOUTH OF NEW BERN TO US 70.		Highway	Pre-STI (Historic)	2	New Bern Area MPO	R-2301A	Pre-STI (Transition)	NHP					2009	\$3,713,000			\$3,713,000	COMPLETED.
JONES, ONSLOW	US 17	NCDOT	MULTI-LANES NORTH OF JACKSONVILLE TO NEW BERN BYPASS. WIDEN TO MULTI-LANES WITH BYPASSES OF BELGRADE, MAYSVILLE AND POLLOCKSVILLE ON NEW LOCATION.	22.1	Highway	Pre-STI (Historic)	2, 3	Down East RPO, Jacksonville Urban Area MPO	R-2514											\$0	
CRAVEN	US 17	NCDOT	MILLS STREET IN BRIDGETON TO NORTH "C" STREET.		Highway	Pre-STI (Historic)	2	Down East RPO	R-3403AA											\$0	COMPLETED.
CRAVEN	US 17	NCDOT	NORTH "C" STREET TO NORTH OF SR 1433 (ANTIOCH ROAD).		Highway	Pre-STI (Historic)	2	Down East RPO	R-3403AB											\$0	COMPLETED.
CRAVEN	NC 43 CONNECTOR	NCDOT	NC 43/NC 55 TO US 17 IN NEW BERN. CONSTRUCT ROUTE ON NEW LOCATION WITH INTERCHANGE AT US 70.	4.2	Highway	Pre-STI (Historic)	2	New Bern Area MPO	R-4463											\$0	
BEAUFORT, CARTERET, CRAVEN, PITT, GREENE, JONES, LENOIR, PAMLICO	VARIOUS	NCDOT	SAFETY IMPROVEMENTS AT VARIOUS LOCATIONS IN DIVISION 2.		Highway	Safety	2	Down East RPO, Eastern Carolina RPO, Greenville Urban Area MPO, Mid-East RPO, New Bern Area MPO	HS-2002											\$0	
PITT	SR 1703 (14TH STREET)	NCDOT	INSTALL CROSSWALK, WHEELCHAIR RAMPS, SIDEWALK, AND FENCING ALONG SR 1703 (14TH STREET) FROM HASKETT WAY AND BERKLEY ROAD. REMOVE TWO EXISTING OBSOLETE CROSSWALKS.	0.09	Highway	Safety	2	Greenville Urban Area MPO	HS-2002A	Division 2	HSIP					2021	\$50,000			\$50,000	COMPLETED.
CARTERET	NC 58	NCDOT	APPROXIMATELY 1280 FEET EAST OF LEE DRIVE IN ATLANTIC BEACH. INSTALL RECTANGULAR RAPID FLASHING BEACONS.	0.5	Highway	Safety	2	Down East RPO	HS-2002AA	Region B	HSIP					2025	\$158,000			\$158,000	
CARTERET	US 70	NCDOT	AT SR 1174 (TURNER STREET) IN BEAUFORT. ADD PEDESTRIAN SIGNAL HEADS AT EXISTING CROSSWALKS.	0.5	Highway	Safety	2	Down East RPO	HS-2002AB	Region B	HSIP					2024	\$55,000			\$55,000	
CARTERET	US 70	NCDOT	AT SR 1300 (MERRIMON ROAD). UPGRADE TRAFFIC SIGNAL.	0.5	Highway	Safety	2	Down East RPO	HS-2002AC	Region B	HSIP					2024	\$25,000			\$25,000	
LENOIR, WAYNE	NC 55	NCDOT	FROM .86 MILES WEST OF NC 903 TO NC 11. INSTALL RUMBLE STRIPS.	11.76	Highway	Safety	2, 4	Eastern Carolina RPO	HS-2002AD	Region A, B	HSIP					2025	\$380,000			\$380,000	
LENOIR	US 70 / US 258 (WEST VERNON AVENUE)	NCDOT	630 FEET EAST OF US 258 IN KINSTON. REMOVE EASTBOUND LEFTOVER.	0.5	Highway	Safety	2	Eastern Carolina RPO	HS-2002AE	Region B	HSIP					2024	\$205,000			\$205,000	
CARTERET	US 70	NCDOT	FROM GLADYS TEASLEY LANE TO SR 1753 (ARTHUR FARM ROAD) IN MOREHEAD CITY. CONSTRUCT REDUCED CONFLICT INTERSECTION INCLUDING MODIFICATION OF FIVE FULL-MOVEMENT MEDIAN OPENINGS.	0.65	Highway	Safety	2	Down East RPO	HS-2002AF	Region B	HSIP			2025	\$150,000	2025	\$940,000			\$1,090,000	
JONES	US 70	NCDOT	AT SR 1002 (WYSE FORK ROAD) / SR 1309 (CASWELL STATION ROAD). CONSTRUCT REDUCED CONFLICT INTERSECTION.	0.5	Highway	Safety	2	Down East RPO	HS-2002AG	Region B	HSIP			2024	\$30,000	2024	\$965,000			\$995,000	
PITT	US 264 ALTERNATE (GREENVILLE BOULEVARD)	NCDOT	FROM 200 FEET SOUTH OF LUCI DRIVE AND NC 33 (10TH STREET) IN GREENVILLE. CONSTRUCT PEDESTRIAN IMPROVEMENTS INCLUDING CROSSWALKS, PEDESTRIAN SIGNAL HEADS, AND SIDEWALK.		Highway	Safety	2	Greenville Urban Area MPO	HS-2002AH	Region B	HSIP			2024	\$125,000	2024	\$320,000			\$445,000	
CARTERET	US 70	NCDOT	AT NC 101 IN BEAUFORT. UPGRADE TRAFFIC SIGNAL AND INSTALL ADVANCE SIGNAL AHEAD FLASHERS.	0.5	Highway	Safety	2	Down East RPO	HS-2002AI	Region B	HSIP					2024	\$55,000			\$55,000	
CARTERET	NC 24	NCDOT	NC 24 BETWEEN SR 1259 (TAYLOR NOTION ROAD) AND US 70. INSTALL PAVEMENT MARKINGS AND RUMBLE STRIPES ON TWO-WAY LEFT TURN LANE.	15.07	Highway	Safety	2	Down East RPO	HS-2002B	Statewide Mobility	HSIP					2021	\$640,000			\$640,000	COMPLETED.
LENOIR	US 70	NCDOT	INSTALL RESTRICTED CROSSING INTERSECTIONS AT US 70 AND SR 1324 (KENNEDY HOME ROAD) / SR 1519 (EASON ROAD) AND AT ADJACENT CROSSOVER TO THE WEST.	0.5	Highway	Safety	2	Eastern Carolina RPO	HS-2002C	Statewide Mobility	HSIP			2022	\$20,000	2022	\$250,000			\$270,000	UNDER CONSTRUCTION.
BEAUFORT	US 264	NCDOT	CONSTRUCT REDUCED CONFLICT INTERSECTION AT US 264 AND SR 1410 (VOA ROAD).	0.5	Highway	Safety	2	Mid-East RPO	HS-2002D	Statewide Mobility	HSIP	2022	\$15,000			2022	\$939,000			\$954,000	UNDER CONSTRUCTION.
PITT	US 264 ALTERNATE	NCDOT	US 264 ALTERNATE (GREENVILLE BOULEVARD) AT SR 1534 (OLD PACTOLUS ROAD). CONSTRUCT RESTRICTED-CROSSING INTERSECTION.	0.48	Highway	Safety	2	Greenville Urban Area MPO	HS-2002E	Region B	HSIP					2023	\$882,000			\$882,000	UNDER CONSTRUCTION.
CRAVEN	SR 1001 / SR 1256 (MAIN STREET)	NCDOT	SR 1001 / SR 1256 (MAIN STREET) AT SR 1005 (SUNSET BOULEVARD). INSTALL ALL WAY STOP, REVISE OVERHEAD FLASHER, AND INSTALL CHANNELIZATION.	1	Highway	Safety	2	Down East RPO	HS-2002F	Division 2	HSIP	2024	\$15,000			2025	\$58,000			\$73,000	RIGHT-OF-WAY IN PROGRESS.
CARTERET	NC 58 (SALTER PATH ROAD)	NCDOT	NC 58 (SALTER PATH ROAD) AT THE OCEAN CLUB ENTRANCE JUST WEST OF TRADEWINDS DRIVE. INSTALL CROSSWALK WITH RAPID FLASHING BEACONS.	0.5	Highway	Safety	2	Down East RPO	HS-2002G	Region B	HSIP					2022	\$25,000			\$25,000	COMPLETED.
CARTERET	NC 58 (WEST FORT MACON ROAD)	NCDOT	NC 58 (WEST FORT MACON ROAD) AT ATLANTIC STATION SHOPPING CENTER / ATLANTIC BEACH TOWN PARK. INSTALL PEDESTRIAN HEADS FOR EXISTING SIGNAL AND WHEEL CHAIR RAMP REVISIONS.	0.5	Highway	Safety	2	Down East RPO	HS-2002H	Region B	HSIP					2022	\$12,000			\$12,000	UNDER CONSTRUCTION.

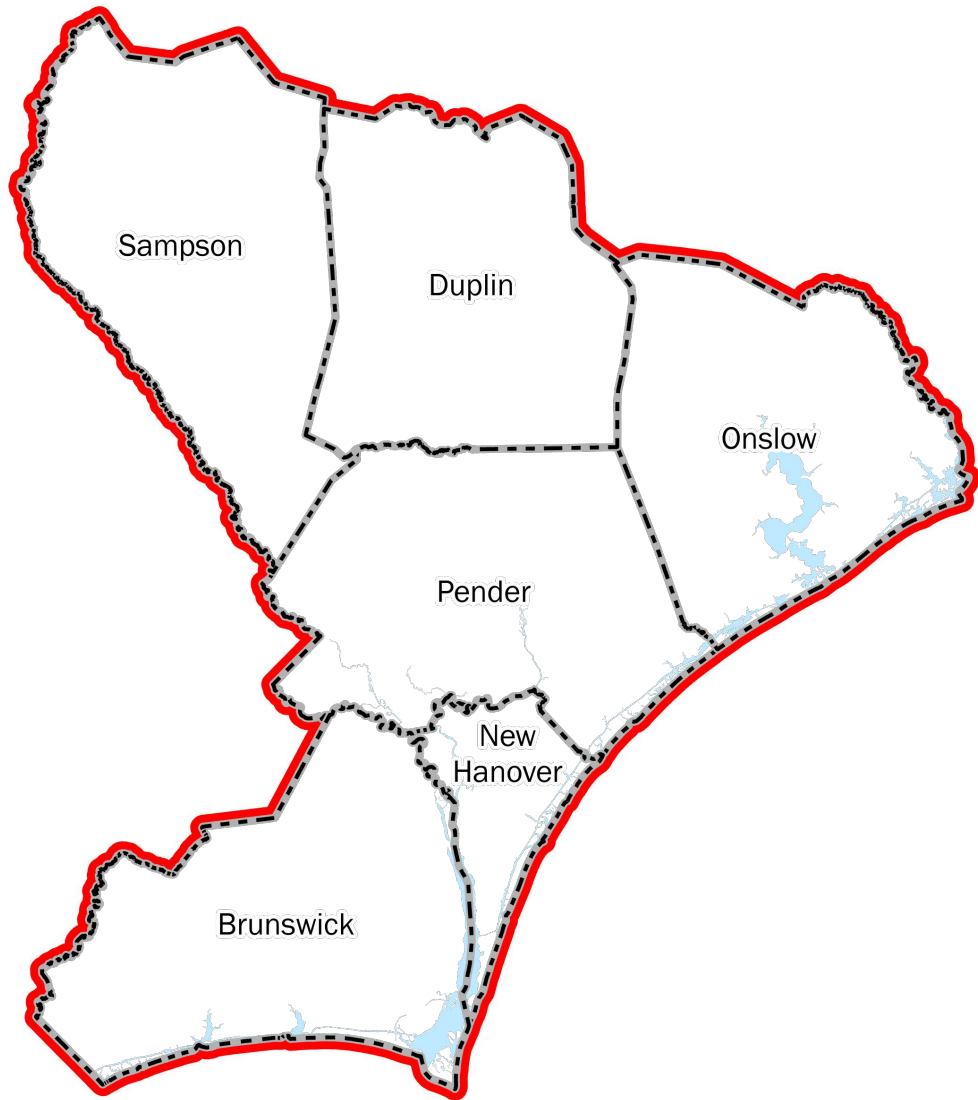
BASIC PROJECT INFORMATION										FISCAL YEAR PROJECT PHASE SCHEDULED TO START											
COUNTY(S)	ROUTE/CITY	RESPONSIBLE AGENCY	DESCRIPTION	LENGTH (MILES)	MODE	FUNDING PROGRAM	DIVISION(S)	MPOs/RPOs	PROJECT ID	STI CATEGORY FUNDED	FUNDING SOURCE (SEE FUNDING SOURCES TAB FOR MORE INFO)	RIGHT-OF-WAY PROJECTED SCHEDULE	TOTAL REMAINING FUNDS NEEDED FOR RIGHT-OF-WAY	UTILITIES PROJECTED SCHEDULE	TOTAL REMAINING FUNDS NEEDED FOR UTILITIES	CONSTRUCTION PROJECTED SCHEDULE	TOTAL REMAINING FUNDS NEEDED FOR CONSTRUCTION	PROJECTED SCHEDULE FOR OTHER ACTIVITIES	TOTAL REMAINING FUNDS FOR OTHER ACTIVITIES	TOTAL REMAINING FUNDS NEEDED	COMMENT
CARTERET	NC 58	NCDOT	NC 58 JUST WEST OF CEDAR LANE. INSTALL CROSSWALKS, CONCRETE MONOLITHIC PEDESTRIAN REFUGE ISLAND, SIDEWALKS, AND RECTANGULAR RAPID FLASHING BEACONS.	0.5	Highway	Safety	2	Down East RPO	HS-2002I	Region B	HSIP					2024	\$95,000			\$95,000	
PITT	NC 33	NCDOT	NC 33 FROM US 13/NC 11 (MEMORIAL DRIVE) TO DAUGHRIDGE DRIVE IN GREENVILLE. INSTALL MEDIAN ISLAND AND REVISE PAVEMENT MARKINGS.	0.07	Highway	Safety	2	Greenville Urban Area MPO	HS-2002J	Region B	HSIP					2023	\$120,000			\$120,000	UNDER CONSTRUCTION.
LENOIR	NC 11	NCDOT	NC 11 AT SR 1716 (HARVEY ROUSE ROAD), NC 11 AT NC 118/SR 1091 (GRIFTON-HUGO ROAD), AND NC 11 AT SR 1714 (CREEK ROAD). CONVERT MEDIAN OPENINGS TO REDUCED CONFLICT INTERSECTIONS.	0.68	Highway	Safety	2	Eastern Carolina RPO	HS-2002K	Region B	HSIP			2023	\$80,000	2023	\$1,235,000			\$1,315,000	UNDER CONSTRUCTION.
PITT	US 264 ALTERNATE	NCDOT	US 264 ALTERNATE/NC 43 (GREENVILLE BOULEVARD) AT NC 11/NC 43/NC 903 (MEMORIAL DRIVE) AND NC 11/NC 903 (MEMORIAL DRIVE) AT MALL DRIVE IN GREENVILLE. REVISE AND CONSTRUCT TURN LANES.	0.5	Highway	Safety	2	Greenville Urban Area MPO	HS-2002L	Region B	HSIP					2024	\$896,000			\$896,000	
PITT	SR 1598 (10TH STREET)	NCDOT	SR 1598 (10TH STREET) AT COLLEGE HILL DRIVE AND SR 1598 (10TH STREET) AT ELM STREET IN GREENVILLE. UPGRADE TRAFFIC SIGNALS.	0.5	Highway	Safety	2	Greenville Urban Area MPO	HS-2002M	Division 2	HSIP					2024	\$55,000			\$55,000	UNDER CONSTRUCTION.
LENOIR	US 258	NCDOT	US 258 AT SR 1342 (WILL BAKER ROAD / CENTRAL AVENUE). INSTALL FLASHER AND UPGRADE TRAFFIC SIGNAL.	0.5	Highway	Safety	2	Eastern Carolina RPO	HS-2002N	Region B	HSIP					2023	\$87,000			\$87,000	UNDER CONSTRUCTION.
CRAVEN	US 17 BUSINESS (MARTIN LUTHER KING JR. BOULEVARD)	NCDOT	US 17 BUSINESS (MARTIN LUTHER KING JR. BOULEVARD) AT TRENT CREEK ROAD. INSTALL FLASHER.	0.5	Highway	Safety	2	New Bern Area MPO	HS-2002O	Region B	HSIP					2023	\$42,000			\$42,000	UNDER CONSTRUCTION.
LENOIR	US 258	NCDOT	US 258 AT SR 1120 (NOBLES MILL ROAD) AND US 258 AT SR 1908 (BILL STROUD ROAD). CONSTRUCT TURN LANES.	0.5	Highway	Safety	2	Eastern Carolina RPO	HS-2002P	Region B	HSIP			2024	\$150,000	2024	\$661,000			\$811,000	UTILITY RELOCATION IN PROGRESS.
LENOIR, ONSLOW, JONES	US 258	NCDOT	US 258 BETWEEN NC 24 IN RICHLANDS AND US 70 IN KINSTON. INSTALL RUMBLES STRIPES.	25.07	Highway	Safety	2, 3	Eastern Carolina RPO, Jacksonville Urban Area MPO, Down East RPO	HS-2002Q	Region B	HSIP					2025	\$585,000			\$585,000	
PITT	SR 1702 (EVANS STREET)	NCDOT	SR 1702 (EVANS STREET) AT HOWELL STREET IN GREENVILLE. INSTALL TRAFFIC SIGNAL WITH PEDESTRIAN ACCOMMODATIONS.	0.5	Highway	Safety	2	Greenville Urban Area MPO	HS-2002R	Division 2	HSIP			2023	\$65,000	2023	\$400,000			\$465,000	UNDER CONSTRUCTION.
PITT, CRAVEN, EDGECOMBE	NC 43	NCDOT	NC 43 BETWEEN NC 118 IN CRAVEN COUNTY AND SR 1730 (HERMAN GARRIS ROAD) IN PITT COUNTY, NC 43 BETWEEN SR 1205 (ROCK SPRING ROAD) AND THE SOUTHERN LIMITS OF FALKLAND, AND NC 43 BETWEEN THE NORTHERN LIMITS OF FALKLAND IN PITT COUNTY AND NC 42 IN EDGECOMBE COUNTY. INSTALL RUMBLE STRIPES WITH SIX-INCH PAVEMENT MARKINGS.	33.01	Highway	Safety	2, 4	Mid-East RPO, Greenville Urban Area MPO, Down East RPO, Upper Coastal Plain RPO	HS-2002S	Region A, B	HSIP					2024	\$815,000			\$815,000	
PITT, GREENE	US 264	NCDOT	US 264 BETWEEN THE WILSON COUNTY LINE AND SR 1128 (DAVENPORT FARM ROAD) / SR 1206 (BELL ARTHUR ROAD) IN PITT COUNTY. INSTALL RUMBLE STRIPES.	11.76	Highway	Safety	2	Mid-East RPO, Eastern Carolina RPO, Greenville Urban Area MPO	HS-2002T	Region B	HSIP					2024	\$378,000			\$378,000	UNDER CONSTRUCTION.
CARTERET	SR 1310 (LENNOXVILLE ROAD)	NCDOT	SR 1310 (LENNOXVILLE ROAD) AT CARTERET AVENUE IN BEAUFORT. INSTALL CROSSWALK SIGNALIZATION.		Highway	Safety	2	Down East RPO	HS-2002U	Division 2	HSIP					2024	\$25,000			\$25,000	UNDER CONSTRUCTION.
CRAVEN	NC 55 (NEUSE BOULEVARD)	NCDOT	AT SR 1215 (SIMMONS STREET) IN NEW BERN. INSTALL PEDESTRIAN SIGNALS AND CROSSWALKS.	0.5	Highway	Safety	2	New Bern Area MPO	HS-2002V	Region B	HSIP					2024	\$18,000			\$18,000	
CRAVEN	NC 55 (NEUSE BOULEVARD)	NCDOT	AT SR 1309 / SR 1402 (GLENBURNIE ROAD) IN NEW BERN. INSTALL PEDESTRIAN SIGNALS AND CROSSWALKS.	0.5	Highway	Safety	2	New Bern Area MPO	HS-2002W	Region B	HSIP					2024	\$18,000			\$18,000	
PITT	SR 1725 (COUNTY HOME ROAD)	NCDOT	AT EXISTING CROSSWALK JUST SOUTH OF DISTRICT PARK DRIVE IN GREENVILLE. INSTALL RECTANGULAR RAPID FLASHING BEACONS.	0.5	Highway	Safety	2	Greenville Urban Area MPO	HS-2002X	Division 2	HSIP					2024	\$35,000			\$35,000	UNDER CONSTRUCTION.
CRAVEN	NC 55 (NEUSE BOULEVARD)	NCDOT	AT FORT TOTTEN DRIVE AND FIRST STREET INTERSECTIONS IN NEW BERN. INSTALL PEDESTRIAN HEADS AT FORT TOTTEN DRIVE. UPGRADE BOTH TRAFFIC SIGNALS.	0.5	Highway	Safety	2	New Bern Area MPO	HS-2002Y	Region B	HSIP					2024	\$76,000			\$76,000	
PITT	SR 1131 (REEDY BRANCH ROAD)	NCDOT	SR 1131 (REEDY BRANCH ROAD) AT BULLDOG RUN AND EDDIE SMITH STREET IN WINTERVILLE. INSTALL RECTANGULAR RAPID FLASHING BEACONS.	0.5	Highway	Safety	2	Greenville Urban Area MPO	HS-2002Z	Division 2	HSIP					2024	\$55,000			\$55,000	
BEAUFORT, CARTERET, CRAVEN, PITT, GREENE, JONES, LENOIR, PAMLICO	VARIOUS	NCDOT	SAFETY IMPROVEMENTS AT VARIOUS LOCATIONS IN DIVISION 2.		Highway	Safety	2	Down East RPO, Eastern Carolina RPO, Greenville Urban Area MPO, Mid-East RPO, New Bern Area MPO	HS-2402											\$0	PROGRAMMED FOR PRELIMINARY ENGINEERING ONLY. INDIVIDUAL PROJECTS AND FUNDING TO BE REQUESTED IN THE FUTURE AS NEEDED.
PITT	US 258 BUSINESS	NCDOT	COOPERATIVE WAY / SHARON LANE INTERSECTION IN FARMVILLE. INSTALL ALL WAY STOP.		Highway	Safety	2	Mid-East RPO	HS-2402A	Region B	HSIP					2024	\$125,000			\$125,000	
CRAVEN, JONES, BEAUFORT	US 17	NCDOT	1.1 MILES NORTH OF ONSLOW COUNTY LINE TO 2000 FEET SOUTH OF NC 58 IN JONES COUNTY; 0.25 MILES NORTH OF SR 1433 (ANTIOCH ROAD) TO 0.3 MILES NORTH OF SR 1134 (OLD NEW BERN ROAD) IN BEAUFORT COUNTY. INSTALL RUMBLE STRIPS AND PAVEMENT MARKINGS.	26.5	Highway	Safety	2	Down East RPO, Mid-East RPO, New Bern Area MPO	HS-2402B	Statewide Mobility	HSIP					2025	\$655,000			\$655,000	
BEAUFORT, PITT, PAMLICO	NC 33	NCDOT	SR 1240 (MAYO ROAD) TO 1625 FEET WEST OF SR 1002 (BAY CITY ROAD) IN BEAUFORT COUNTY; 600 FEET WEST OF SR 1965 (MAIN STREET EXTENSION) TO 700 FEET EAST OF SR 1136 (GRAY ROAD) IN CHOCOWINITY; 525 FEET WEST OF SR 1143 (TAYLOR ROAD) TO 300 FEET EAST OF SR 1568 (CALVERT STREET) IN PITT COUNTY; FRANK EVANS LANE TO SR 2405 (RIVERCREST DRIVE) IN PITT COUNTY; US 264 INTERCHANGE IN GREENVILLE TO NC 42 IN EDGECOMBE COUNTY. INSTALL RUMBLE STRIPS.	56	Highway	Safety	2	Mid-East RPO, Greenville Urban Area MPO, Upper Coastal Plain RPO	HS-2402C	Region B	HSIP					2025	\$1,400,000			\$1,400,000	
PITT	SR 1598 (10TH STREET)	NCDOT	ANDERSON STREET INTERSECTION IN GREENVILLE. INSTALL A PEDESTRIAN HYBRID BEACON.		Highway	Safety	2	Greenville Urban Area MPO	HS-2402D	Division 2	HSIP					2025	\$175,000			\$175,000	

BASIC PROJECT INFORMATION										FISCAL YEAR PROJECT PHASE SCHEDULED TO START											
COUNTY(S)	ROUTE/CITY	RESPONSIBLE AGENCY	DESCRIPTION	LENGTH (MILES)	MODE	FUNDING PROGRAM	DIVISION(S)	MPOs/RPOs	PROJECT ID	STI CATEGORY FUNDED	FUNDING SOURCE (SEE FUNDING SOURCES TAB FOR MORE INFO)	RIGHT-OF-WAY PROJECTED SCHEDULE	TOTAL REMAINING FUNDS NEEDED FOR RIGHT-OF-WAY	UTILITIES PROJECTED SCHEDULE	TOTAL REMAINING FUNDS NEEDED FOR UTILITIES	CONSTRUCTION PROJECTED SCHEDULE	TOTAL REMAINING FUNDS NEEDED FOR CONSTRUCTION	PROJECTED SCHEDULE FOR OTHER ACTIVITIES	TOTAL REMAINING FUNDS FOR OTHER ACTIVITIES	TOTAL REMAINING FUNDS NEEDED	COMMENT
CARTERET	NC 58	NCDOT	LOON DRIVE / EMERALD PLANTATION ROAD; MANGROVE DRIVE; BOGUE INLET DRIVE INTERSECTIONS IN EMERALD ISLE. IMPLEMENT A LEADING PEDESTRIAN INTERVAL AT THE SIGNALIZED INTERSECTIONS.		Highway	Safety	2	Down East RPO	HS-2402E	Region B	HSIP					2025	\$9,000			\$9,000	
PITT	NC 43	NCDOT	SR 2241 (IVY ROAD) AND SR 1753 (STOKETOWN - ST. JOHN ROAD) INTERSECTIONS SOUTH OF GREENVILLE. INSTALL TRAFFIC SIGNALS AT BOTH INTERSECTIONS AND CONSTRUCT LEFT TURN LANES ON SR 2241 (IVY ROAD).		Highway	Safety	2	Greenville Urban Area MPO, Mid-East RPO	HS-2402F	Region B	HSIP	2025	\$100,000	2025	\$500,000	2026	\$736,000			\$1,336,000	
PITT	US 13 / US 264	NCDOT	SR 1124 (SPEIGHT SPEED FARM ROAD) / SR 1207 (NASH JOYNER ROAD) INTERSECTION IN GREENVILLE. CONSTRUCT REDUCED CONFLICT INTERSECTION WITH RIGHT TURN LANES.		Highway	Safety	2	Greenville Urban Area MPO, Mid-East RPO	HS-2402G	Region B	HSIP	2025	\$150,000	2025	\$300,000	2026	\$950,000			\$1,400,000	
PITT	NC 102 (THIRD STREET) ; SR 1149 (LEE STREET)	NCDOT	SR 1149 (LEE STREET) INTERSECTION IN AYDEN ; SECOND STREET INTERSECTION IN AYDEN. UPGRADE TRAFFIC SIGNALS AND INSTALL / UPGRADE PEDESTRIAN SIGNALS AND OTHER ACCOMMODATIONS.		Highway	Safety	2	Greenville Urban Area MPO	HS-2402H	Region B	HSIP					2025	\$72,000			\$72,000	
CARTERET, CRAVEN	NC 101	NCDOT	R	13.5	Highway	Safety	2	Down East RPO	HS-2402I	Division 2	HSIP					2025	\$325,000			\$325,000	
LENOIR	SR 1395 (VERNON AVENUE)	NCDOT	GREENBRIAR ROAD INTERSECTION IN KINSTON. INSTALL / UPGRADE PEDESTRIAN SIGNALS AND OTHER PEDESTRIAN ACCOMMODATIONS.		Highway	Safety	2	Eastern Carolina RPO	HS-2402J	Division 2	HSIP	2025	\$8,000			2025	\$113,000			\$121,000	
BEAUFORT	US17 BUSINESS (CAROLINA AVENUE)	NCDOT	WASHINGTON STREET INTERSECTION IN WASHINGTON. INSTALL CHANNELIZATION, PEDESTRIAN SIGNALS, AND OTHER ACCOMMODATIONS.		Highway	Safety	2	Mid-East RPO	HS-2402K	Region B	HSIP					2025	\$97,000			\$97,000	
CARTERET, CRAVEN	NC 101	NCDOT	SR 1212 (AIRPORT ROAD) NEAR BEAUFORT TO OUTER BANKS DRIVE NEAR HAVELOCK. INSTALL RUMBLE STRIPS AND PAVEMENT MARKINGS.	19.3	Highway	Safety	2	Down East RPO	HS-2402L	Region B	HSIP					2025	\$350,000			\$350,000	
CARTERET, CRAVEN, BEAUFORT, LENOIR	VARIOUS	NCDOT	PRIMARY ROUTES THROUGHOUT DIVISION 2. REPLACE GUARDRAIL END UNITS.		Highway	Safety	2	Down East RPO, Mid-East RPO, New Bern Area MPO, Eastern Carolina RPO	HS-2402M		HSIP					2025	\$504,000			\$504,000	
PITT	SR 1598 (10TH STREET)	NCDOT	5TH STREET INTERSECTION IN GREENVILLE. INSTALL / UPGRADE TRAFFIC SIGNALS, PAVEMENT MARKINGS, PEDESTRIAN SIGNALS, AND OTHER ACCOMMODATIONS.		Highway	Safety	2	Greenville Urban Area MPO	HS-2402N	Division 2	HSIP					2025	\$253,000			\$253,000	
CARTERET	NC 101	NCDOT	SR 1392 (ADAMS CREEK ROAD) INTERSECTION. IMPROVE INTERSECTION WITH CHANNELIZATION AND SUPPLEMENTAL STOP SIGN INSTALLATION.		Highway	Safety	2	Down East RPO	HS-2402P	Region B	HSIP					2025	\$49,000			\$49,000	
JONES, LENOIR, CARTERET	NC 58	NCDOT	NORTHWEST OF SR 1109 (PELETIER LOOP ROAD) SOUTHERN INTERSECTION IN CARTERET COUNTY TO SOUTHEASTERN MUNICIPAL LIMIT OF MAYSVILLE IN JONES COUNTY; EAST OF SR 1338 (GOSHEN LANE) TO SOUTHERN MUNICIPAL LIMIT OF TRENTON IN JONES COUNTY; EAST OF SR 1124 (GREENTOWN ROAD) IN JONES COUNTY TO SR 1900 (COLLIER LOFTIN ROAD) IN LENOIR COUNTY. INSTALL RUMBLE STRIPES.		Highway	Safety	2	Down East RPO	HS-2402S	Region B	HSIP					2025	\$1,115,000			\$1,115,000	
CARTERET	US 70	NCDOT	SR 1429 (OLGA ROAD) TO NC 12; NC 12 FROM US 70 TO SR 1388 (LOLA ROAD). INSTALL RUMBLE STRIPES.		Highway	Safety	2	Down East RPO	HS-2402T	Region B	HSIP					2025	\$675,000			\$675,000	
PITT, GREENE, LENOIR	NC 903	NCDOT	LAGRANGE TOWN LIMITS IN LENOIR COUNTY TO SR 1104 (HULL ROAD) IN GREENE COUNTY; US 13/258 IN GREENE COUNTY TO NC 11 IN PITT COUNTY; US 13/NC 11 TO MARTIN COUNTY LINE IN PITT COUNTY. INSTALL RUMBLE STRIPES.		Highway	Safety	2	Eastern Carolina RPO, Mid-East RPO	HS-2402U	Region B	HSIP					2025	\$950,000			\$950,000	
GREENE, LENOIR	NC 58	NCDOT	NORTH OF SR 1745 (CUNNINGHAM ROAD) IN LENOIR COUNTY TO NORTHWEST OF CAROLINA DRIVE IN GREENE COUNTY; NORTHWESTERN INTERSECTION OF US 13 TO WILSON COUNTY LINE IN GREENE COUNTY. INSTALL RUMBLE STRIPES.		Highway	Safety	2	Eastern Carolina RPO	HS-2402V	Region B	HSIP					2025	\$660,000			\$660,000	
BEAUFORT	US 264	NCDOT	NC 32 TO THE WESTERN TOWN LIMITS OF PANTEGO. INSTALL RUMBLE STRIPES.		Highway	Safety	2	Mid-East RPO	HS-2402W	Region B	HSIP					2025	\$575,000			\$575,000	
BEAUFORT, CARTERET, CRAVEN, PITT, GREENE, JONES, LENOIR, PAMLICO	VARIOUS	NCDOT	DIVISION 2 RUMBLE STRIPS, GUARDRAIL, SAFETY AND LIGHTING IMPROVEMENTS AT SELECTED LOCATIONS.		Highway	Safety	2	Down East RPO, Eastern Carolina RPO, Greenville Urban Area MPO, Mid-East RPO	W-5202	Region B										\$0	DIVISION PURCHASE ORDER CONTRACT (DPOC) - IN PROGRESS
BEAUFORT, CARTERET, CRAVEN, PITT, GREENE, JONES, LENOIR, PAMLICO	VARIOUS	NCDOT	SAFETY IMPROVEMENTS AT VARIOUS LOCATIONS IN DIVISION 2.		Highway	Safety	2	Down East RPO, Eastern Carolina RPO, Greenville Urban Area MPO, Mid-East RPO, New Bern Area MPO	W-5702											\$0	IN PROGRESS
BEAUFORT, CARTERET, CRAVEN, PITT, GREENE, JONES, LENOIR, PAMLICO	VARIOUS	NCDOT	SAFETY IMPROVEMENTS AT VARIOUS LOCATIONS.		Highway	Safety	2	Down East RPO, Eastern Carolina RPO, Greenville Urban Area MPO, Mid-East RPO, New Bern Area MPO	W-5702DIV	Division 2	HSIP	2022	\$30,000			2020	\$375,000			\$405,000	
BEAUFORT, CARTERET, CRAVEN, PITT, GREENE, JONES, LENOIR, PAMLICO	VARIOUS	NCDOT	SAFETY IMPROVEMENTS AT VARIOUS LOCATIONS.		Highway	Safety	2	Down East RPO, Eastern Carolina RPO, Greenville Urban Area MPO, Mid-East RPO, New Bern Area MPO	W-5702REG	Region B	HSIP	2020	\$131,000			2020	\$3,125,000			\$3,256,000	

BASIC PROJECT INFORMATION										FISCAL YEAR PROJECT PHASE SCHEDULED TO START											
COUNTY(S)	ROUTE/CITY	RESPONSIBLE AGENCY	DESCRIPTION	LENGTH (MILES)	MODE	FUNDING PROGRAM	DIVISION(S)	MPOs/RPOs	PROJECT ID	STI CATEGORY FUNDED	FUNDING SOURCE (SEE FUNDING SOURCES TAB FOR MORE INFO)	RIGHT-OF-WAY PROJECTED SCHEDULE	TOTAL REMAINING FUNDS NEEDED FOR RIGHT-OF-WAY	UTILITIES PROJECTED SCHEDULE	TOTAL REMAINING FUNDS NEEDED FOR UTILITIES	CONSTRUCTION PROJECTED SCHEDULE	TOTAL REMAINING FUNDS NEEDED FOR CONSTRUCTION	PROJECTED SCHEDULE FOR OTHER ACTIVITIES	TOTAL REMAINING FUNDS FOR OTHER ACTIVITIES	TOTAL REMAINING FUNDS NEEDED	COMMENT
BEAUFORT, CARTERET, CRAVEN, PITT, GREENE, JONES, LENOIR, PAMLICO	VARIOUS	NCDOT	SAFETY IMPROVEMENTS AT VARIOUS LOCATIONS.		Highway	Safety	2	Down East RPO, Eastern Carolina RPO, Greenville Urban Area MPO, Mid-East RPO, New Bern Area MPO	W-5702SW	Statewide Mobility	HSIP	2022	\$40,000			2020	\$500,000			\$540,000	
BEAUFORT, CARTERET, CRAVEN, PITT, GREENE, JONES, LENOIR, PAMLICO	VARIOUS	NCDOT	SAFETY IMPROVEMENTS AT VARIOUS LOCATIONS IN DIVISION 2.		Highway	Safety	2	Down East RPO, Eastern Carolina RPO, Greenville Urban Area MPO, Mid-East RPO, New Bern Area MPO	W-5802											\$0	
CARTERET	SR 1493	NCDOT	SR 1493 (LIVE OAK STREET) AT CAMPEN ROAD. REVISE TRAFFIC SIGNAL, INSTALL PEDESTRIAN CROSSING WITH SIGNAL HEADS, AND UPGRADE SIDEWALK.	0.5	Highway	Safety	2	Down East RPO	W-5802A	Division 2	HSIP					2021	\$38,000			\$38,000	COMPLETED.
CARTERET	NC 58	NCDOT	NC 58 (E. FORT MACON ROAD) AT BROOKS STREET. INSTALL RECTANGULAR RAPID FLASH BEACON AT CROSSWALK.	0.5	Highway	Safety	2	Down East RPO	W-5802B	Region B	HSIP					2021	\$30,000			\$30,000	COMPLETED.
CARTERET	NC 58	NCDOT	NC 58 (E. FORT MACON ROAD) AT E. BOGUE SOUND DRIVE. INSTALL RECTANGULAR RAPID FLASH BEACON AT CROSSWALK.	0.5	Highway	Safety	2	Down East RPO	W-5802C	Region B	HSIP					2021	\$30,000			\$30,000	COMPLETED.
PAMLICO, CARTERET, CRAVEN	US 70, NC 55	NCDOT	US 70 BETWEEN NUNN STREET AND SR 1605 (FRIENDLY ROAD) IN MOREHEAD CITY, AND NC 55 BETWEEN US 17 IN BRIDGETON AND SR 1210 (1ST STREET) IN BAYBORO. INSTALL 6 INCH LONG LIFE PAVEMENT MARKINGS.	28.28	Highway	Safety	2	Down East RPO	W-5802E	Statewide Mobility	HSIP					2021	\$865,000			\$865,000	COMPLETED.
CRAVEN	US 70 (HAVELOCK BYPASS)	NCDOT	NORTH OF PINE GROVE TO NORTH OF CARTERET COUNTY LINE. CONSTRUCT MULTI-LANE FACILITY ON NEW LOCATION.	10.1	Highway	STI (Prioritization)	2	Down East RPO, New Bern Area MPO	R-1015											\$0	UNDER CONSTRUCTION. GARVEE BOND FUNDING: \$3.8M FOR RIGHT-OF-WAY, \$2.2M FOR UTILITIES, AND \$100M FOR CONSTRUCTION, PAYBACK FY 2019 - 2033.
CRAVEN	US 70 (HAVELOCK BYPASS)	NCDOT	NORTH OF PINE GROVE TO NORTH OF CARTERET COUNTY LINE. CONSTRUCT MULTI-LANE FACILITY ON NEW LOCATION.	12.31	Highway	STI (Prioritization)	2	New Bern Area MPO	R-1015DIV	Division 2	NHP, S(M)	2019	\$2,603,000	2019	\$1,517,000	2019	\$114,172,000			\$118,292,000	SEE PARENT PROJECT FOR GARVEE DETAILS.
CRAVEN	US 70 (HAVELOCK BYPASS)	NCDOT	NORTH OF PINE GROVE TO NORTH OF CARTERET COUNTY LINE. CONSTRUCT MULTI-LANE FACILITY ON NEW LOCATION.	12.31	Highway	STI (Prioritization)	2	New Bern Area MPO	R-1015REG	Region B	NHP, S(M)	2019	\$2,603,000	2019	\$1,517,000	2019	\$105,707,000			\$109,827,000	SEE PARENT PROJECT FOR GARVEE DETAILS.
CRAVEN, JONES	US 17 (NEW BERN BYPASS)	NCDOT	US 17 SOUTH OF NEW BERN TO US 17 NORTH OF NEW BERN. FOUR LANE DIVIDED FREEWAY ON NEW LOCATION.	16.1	Highway	STI (Prioritization)	2	New Bern Area MPO, Down East RPO	R-2301											\$0	SECTION A GARVEE BOND FUNDING: \$33.9 MILLION FOR CON, PAYBACK FY 2009-2020.
CRAVEN	US 17 NEW BERN BYPASS	NCDOT	US 70 TO US 17 NORTH OF NEW BERN.		Highway	STI (Prioritization)	2	Down East RPO, New Bern Area MPO	R-2301B	Not Funded	T	NOT FUNDED	\$15,800,000	NOT FUNDED		NOT FUNDED	\$146,000,000	NOT FUNDED		\$161,800,000	
MARTIN, BEAUFORT	US 17	NCDOT	WASHINGTON BYPASS NORTH OF NC 171 TO MULTI-LANES SOUTH OF WILLIAMSTON. WIDEN TO FOUR LANES.	10.01	Highway	STI (Prioritization)	1, 2	Mid-East RPO	R-2511	Division 1, 2	T	2019	\$10,471,000	2019	\$2,200,000	2022	\$99,343,000			\$112,014,000	UNDER CONSTRUCTION.
CRAVEN	US 17	NCDOT	NC 43 TO SR 1438 (SPRUILL TOWN ROAD). WIDEN TO MULTI-LANES.	15.2	Highway	STI (Prioritization)	2	Down East RPO	R-2513											\$0	
CRAVEN	US 17	NCDOT	NORTH OF NC 43 TO SR 1438 (SPRUILL TOWN ROAD).	1.86	Highway	STI (Prioritization)	2	Down East RPO	R-2513A	Division 2	T	2027	\$3,000,000	2027	\$2,400,000	2028	\$15,200,000			\$20,600,000	
CRAVEN	US 17	NCDOT	SR 1438 (SPRUILL TOWN ROAD) TO SR 1637 (MILL POND ROAD).		Highway	STI (Prioritization)	2	Down East RPO	R-2513B	Not Funded	T	NOT FUNDED	\$5,800,000	NOT FUNDED	\$800,000	NOT FUNDED	\$16,300,000	NOT FUNDED		\$22,900,000	
CRAVEN	US 17	NCDOT	SR 1637 (MILL POND ROAD) TO SR 1646 (MILE ROAD).		Highway	STI (Prioritization)	2	Down East RPO	R-2513C	Not Funded	T	NOT FUNDED	\$2,300,000	NOT FUNDED	\$600,000	NOT FUNDED	\$11,300,000	NOT FUNDED		\$14,200,000	
CRAVEN	US 17	NCDOT	SR 1646 (MILE ROAD) IN CRAVEN COUNTY TO SR 1130 (C.C. ROAD) IN BEAUFORT COUNTY.		Highway	STI (Prioritization)	2	Down East RPO	R-2513D	Not Funded	T	NOT FUNDED	\$4,600,000	NOT FUNDED	\$600,000	NOT FUNDED	\$21,000,000	NOT FUNDED		\$26,200,000	
BEAUFORT	US 17	NCDOT	SR 1130 (C.C. ROAD) TO SOUTH OF SR 1127 (POSSUM TRACK ROAD).		Highway	STI (Prioritization)	2	Mid-East RPO	R-2513E	Not Funded	T	NOT FUNDED	\$4,600,000	NOT FUNDED	\$600,000	NOT FUNDED	\$18,300,000	NOT FUNDED		\$23,500,000	
LENOIR	US 70 (FUTURE I-42)	NCDOT	EXISTING FREEWAY NEAR LAGRANGE TO EXISTING FREEWAY NEAR DOVER. UPGRADE ROADWAY TO FREEWAY, PART ON NEW LOCATION.	18.7	Highway	STI (Prioritization)	2	Eastern Carolina RPO	R-2553											\$0	
LENOIR	US 70 (FUTURE I-42)	NCDOT	EXISTING FREEWAY NEAR LAGRANGE TO SR 1522 (ALBERT SUGGS ROAD).		Highway	STI (Prioritization)	2	Eastern Carolina RPO	R-2553A	Not Funded	T	NOT FUNDED	\$45,842,000	NOT FUNDED	\$1,447,000	NOT FUNDED	\$44,000,000	NOT FUNDED		\$91,289,000	
LENOIR	US 70 (FUTURE I-42)	NCDOT	SR 1522 (ALBERT SUGGS ROAD) TO NC 148 (HARVEY PARKWAY).	2.82	Highway	STI (Prioritization)	2	Eastern Carolina RPO	R-2553B	Not Funded	T	NOT FUNDED	\$8,300,000	NOT FUNDED	\$6,000,000	NOT FUNDED	\$55,801,000	NOT FUNDED		\$70,101,000	
LENOIR	US 70 (FUTURE I-42)	NCDOT	NC 148 (HARVEY PARKWAY) TO US 70 EAST OF NC 58.	6.58	Highway	STI (Prioritization)	2	Eastern Carolina RPO	R-2553C	Statewide Mobility	T	FUNDED FOR PRELIMINARY ENGINEERING ONLY	\$82,600,000	FUNDED FOR PRELIMINARY ENGINEERING ONLY	\$3,900,000	FUNDED FOR PRELIMINARY ENGINEERING ONLY	\$320,701,000			\$407,201,000	
LENOIR, JONES	US 70 (FUTURE I-42)	NCDOT	EAST OF NC 58 TO EAST OF SR 1002 (WYSE FORK ROAD).		Highway	STI (Prioritization)	2	Eastern Carolina RPO, Down East RPO	R-2553D	Not Funded	T	NOT FUNDED	\$14,731,000	NOT FUNDED	\$1,964,000	NOT FUNDED	\$60,000,000	NOT FUNDED		\$76,695,000	
JONES	US 70 (FUTURE I-42)	NCDOT	EAST OF SR 1002 (WYSE FORK ROAD) TO EXISTING FREEWAY NEAR DOVER.		Highway	STI (Prioritization)	2	Down East RPO	R-2553E	Not Funded	T	NOT FUNDED	\$6,805,000	NOT FUNDED	\$1,756,000	NOT FUNDED	\$53,000,000	NOT FUNDED		\$61,561,000	
CRAVEN	US 17	NCDOT	MILLS STREET IN BRIDGETON TO NC 43. WIDEN TO MULTI-LANES.	9.8	Highway	STI (Prioritization)	2	Down East RPO, New Bern Area MPO	R-3403	Region B										\$0	
CRAVEN	US 17	NCDOT	SR 1433 (ANTIOCH ROAD) TO NORTH OF NC 43.	7.19	Highway	STI (Prioritization)	2	Down East RPO, New Bern Area MPO	R-3403B	Region B	T	2027	\$6,000,000	2027	\$4,500,000	2029	\$71,800,000			\$82,300,000	
CRAVEN	NC 43 CONNECTOR	NCDOT	US 17 BUSINESS TO SOUTH OF US 17/US 70.	2.29	Highway	STI (Prioritization)	2	New Bern Area MPO	R-4463A	Region B	T	2020	\$8,023,000	2023	\$1,350,000	2026	\$45,118,000	2020	\$1,725,000	\$56,216,000	RIGHT-OF-WAY IN PROGRESS. BUILD NC BOND FUNDING: \$1,335,267 FOR PE, \$191,706.08 FOR ROW PAYBACK 2020 - 2034 (FY 2019 / YR 1 SALE).
CARTERET	US 70/NC 12	NCDOT	SR 1429 (OLGA ROAD) TO SR 1350 (WHITEHURST ROAD). UPGRADE ROADWAY.	9.18	Highway	STI (Prioritization)	2	Down East RPO	R-4746	Not Funded	T	NOT FUNDED	\$30,900,000	NOT FUNDED	\$9,100,000	NOT FUNDED	\$71,199,000	NOT FUNDED		\$111,199,000	
LENOIR	NC 148 (CF HARVEY PARKWAY)	NCDOT	NC 58 TO NC 11. CONSTRUCT MULTI-LANE FACILITY ON NEW LOCATION.	4.07	Highway	STI (Prioritization)	2	Eastern Carolina RPO	R-5703	Region B	T					2018	\$74,609,000			\$74,609,000	COMPLETE. BUILD NC BOND FUNDING: \$35,950,590 FOR CON PAYBACK 2019 - 2033 (FY 2019 / YR 1 SALE).
CARTERET	SR 1176 (BRIDGES STREET EXTENSION)	NCDOT	SR 1738 (BRIDGES STREET) TO SR 1147 (MCCABE ROAD). WIDEN EXISTING ROADWAY AND CONSTRUCT PART ON NEW LOCATION.	3.02	Highway	STI (Prioritization)	2	Down East RPO	R-5727	Division 2	T	2027	\$12,701,000	2027	\$1,300,000	2029	\$62,699,000			\$76,700,000	
CRAVEN	US 70	NCDOT	SR 1124 (GRANTHAM ROAD) TO THE PROPOSED US 70 HAVELOCK BYPASS. UPGRADE ROADWAY TO FREEWAY.	8.6	Highway	STI (Prioritization)	2	New Bern Area MPO	R-5777											\$0	

BASIC PROJECT INFORMATION										FISCAL YEAR PROJECT PHASE SCHEDULED TO START											
COUNTY(S)	ROUTE/CITY	RESPONSIBLE AGENCY	DESCRIPTION	LENGTH (MILES)	MODE	FUNDING PROGRAM	DIVISION(S)	MPOs/RPOs	PROJECT ID	STI CATEGORY FUNDED	FUNDING SOURCE (SEE FUNDING SOURCES TAB FOR MORE INFO)	RIGHT-OF-WAY PROJECTED SCHEDULE	TOTAL REMAINING FUNDS NEEDED FOR RIGHT-OF-WAY	UTILITIES PROJECTED SCHEDULE	TOTAL REMAINING FUNDS NEEDED FOR UTILITIES	CONSTRUCTION PROJECTED SCHEDULE	TOTAL REMAINING FUNDS NEEDED FOR CONSTRUCTION	PROJECTED SCHEDULE FOR OTHER ACTIVITIES	TOTAL REMAINING FUNDS FOR OTHER ACTIVITIES	TOTAL REMAINING FUNDS NEEDED	COMMENT
PITT	NC 33 (10TH STREET)	NCDOT	OXFORD ROAD TO SR 1702 (EVANS STREET). ACCESS MANAGEMENT.	3	Highway	STI (Prioritization)	2	Greenville Urban Area MPO	U-6125	Not Funded	T	NOT FUNDED	\$6,800,000	NOT FUNDED	\$3,500,000	NOT FUNDED	\$14,199,000	NOT FUNDED		\$24,499,000	
PITT	NC 43 (CHARLES BOULEVARD)	NCDOT	US 264A (GREENVILLE BOULEVARD) TO SR 1726 (BELLS FORK ROAD). ACCESS MANAGEMENT.	1.96	Highway	STI (Prioritization)	2	Greenville Urban Area MPO	U-6147	Not Funded	T	NOT FUNDED	\$5,900,000	NOT FUNDED	\$800,000	NOT FUNDED	\$12,001,000	NOT FUNDED		\$18,701,000	
PITT	SR 1467 (STANTONSBURG ROAD)	NCDOT	SR 1204 (B'S BARBEQUE ROAD) TO NC 11 (MEMORIAL DRIVE). ACCESS MANAGEMENT.	1.99	Highway	STI (Prioritization)	2	Greenville Urban Area MPO	U-6195	Not Funded	T	NOT FUNDED	\$9,000,000	NOT FUNDED	\$2,100,000	NOT FUNDED	\$21,601,000	NOT FUNDED		\$32,701,000	
PITT	SR 1702 (EVANS STREET)	NCDOT	SR 1155 (RED BANKS ROAD) TO WEST 5TH STREET. ACCESS MANAGEMENT.	1.8	Highway	STI (Prioritization)	2	Greenville Urban Area MPO	U-6196	Not Funded	T	NOT FUNDED	\$10,500,000	NOT FUNDED	\$900,000	NOT FUNDED	\$9,300,000	NOT FUNDED		\$20,700,000	
PITT	SR 1711 (WORTHINGTON ROAD)	NCDOT	SR 1725 (COUNTY HOME ROAD). UPGRADE INTERSECTION.	0.5	Highway	STI (Prioritization)	2	Greenville Urban Area MPO	U-6197	Division 2	T	2027	\$1,300,000	2027	\$730,000	2029	\$3,100,000			\$5,130,000	
CRAVEN	US 17 ALTERNATE (MARTIN LUTHER KING JR. BOULEVARD)	NCDOT	US 70 TO SR 1278 (TRENT ROAD). UPGRADE TO REDUCED CONFLICT INTERSECTIONS.	1.56	Highway	STI (Prioritization)	2	New Bern Area MPO	U-6198	Not Funded	T	NOT FUNDED	\$18,000,000	NOT FUNDED	\$3,100,000	NOT FUNDED	\$24,700,000	NOT FUNDED		\$45,800,000	
PITT	NC 33	NCDOT	SR 1755 (BLACKJACK-SIMPSON ROAD) TO SR 1760 (MOBLEYS BRIDGE ROAD). WIDEN TO MULTI-LANES.	5.6	Highway	STI (Prioritization)	2	Greenville Urban Area MPO, Mid-East RPO	U-6215	Not Funded	T	NOT FUNDED	\$30,100,000	NOT FUNDED	\$2,900,000	NOT FUNDED	\$68,100,000	NOT FUNDED		\$101,100,000	
CARTERET	US 70	NCDOT	REPLACEMENT OF BRIDGE NO. 33 OVER NORTH RIVER.		Highway	Transition	2	Down East RPO	B-4722B	Region B										\$0	COMPLETED.
ONslow, JONES	US 17	NCDOT	SOUTH OF BELGRADE TO NORTH OF MAYSVILLE.	4.36	Highway	Transition	2, 3	Jacksonville Urban Area MPO, Down East RPO	R-2514B	Pre-STI (Transition)										\$0	COMPLETED.
JONES	US 17	NCDOT	NORTH OF MAYSVILLE TO SOUTH OF NC 58.	5.66	Highway	Transition	2	Down East RPO	R-2514C	Pre-STI (Transition)										\$0	COMPLETED.
JONES	US 17	NCDOT	SOUTH OF NC 58 TO THE NEW BERN BYPASS.	5.8	Highway	Transition	2	Down East RPO	R-2514D	Pre-STI (Transition)										\$0	COMPLETED.
CRAVEN	NC 43 CONNECTOR	NCDOT	SOUTH OF US17/US 70 TO US 70.	2.5	Highway	Transition	2	New Bern Area MPO	R-4463AA											\$0	COMPLETED.
CRAVEN	CRAVEN AREA RURAL TRANSPORTATION SYSTEM	CRAVEN AREA RURAL TRANSPORTATION SYSTEM	TA-5165 RURAL VEHICLE REPLACEMENT.		Public Transportation (Transit)	Capital (Non-STI)	2	New Bern Area MPO	TA-5165	Public Transit	5307, L							2020	\$463,000	\$463,000	FUNDS AUTHORIZED IN PROGRESS
CRAVEN	TRANSPORTATION SYSTEM CRAVEN AREA RURAL	TRANSPORTATION SYSTEM CRAVEN AREA RURAL	MOBILITY MANAGEMENT		Public Transportation (Transit)	Capital (Non-STI)	2	New Bern Area MPO	TC-5100	Public Transit	5307, L							2020	\$180,000	\$180,000	FUNDS AUTHORIZED IN PROGRESS
PITT	GREENVILLE AREA TRANSIT	GREENVILLE AREA TRANSIT	FLEET SERVICE BUILDING EXPANSION.		Public Transportation (Transit)	Capital (Non-STI)	2	Greenville Urban Area MPO	TL-0009	Public Transit	CARES, L				2021	\$976,000				\$976,000	
PITT	GREENVILLE AREA TRANSIT	GREENVILLE AREA TRANSIT	SAFETY & SECURITY		Public Transportation (Transit)	Capital (Non-STI)	2	Greenville Urban Area MPO	TS-5112	Public Transit	5307							2020	\$15,000	\$15,000	FUNDS AUTHORIZED IN PROGRESS
CRAVEN	CRAVEN AREA RURAL TRANSPORTATION SYSTEM	CRAVEN AREA RURAL TRANSPORTATION SYSTEM	LEASE OF TABLETS		Public Transportation (Transit)	Capital (Non-STI)	2	New Bern Area MPO	TT-5206	Public Transit	5307, L							2020	\$36,000	\$36,000	FUNDS AUTHORIZED IN PROGRESS
PITT	GREENVILLE AREA TRANSIT	GREENVILLE AREA TRANSIT	OPERATING ASSISTANCE		Public Transportation (Transit)	Miscellaneous/Other	2	Greenville Urban Area MPO	TO-4726	Public Transit	5307, L, SMAP							2020	\$5,420,000	\$5,420,000	FUNDS AUTHORIZED IN PROGRESS
CRAVEN	CRAVEN AREA RURAL TRANSPORTATION SYSTEM	CRAVEN AREA RURAL TRANSPORTATION SYSTEM	OPERATING ASSISTANCE.		Public Transportation (Transit)	Miscellaneous/Other	2	New Bern Area MPO	TO-5024	Public Transit	5307, L							2020	\$3,900,000	\$3,900,000	
CRAVEN	CRAVEN AREA RURAL TRANSPORTATION SYSTEM	CRAVEN AREA RURAL TRANSPORTATION SYSTEM	OPERATING ASSISTANCE		Public Transportation (Transit)	Miscellaneous/Other	2	New Bern Area MPO	TO-5204	Public Transit	5307, L							2020	\$480,000	\$480,000	FUNDS AUTHORIZED IN PROGRESS
CRAVEN	CRAVEN AREA RURAL TRANSPORTATION SYSTEM	CRAVEN AREA RURAL TRANSPORTATION SYSTEM	OPERATING ASSISTANCE		Public Transportation (Transit)	Miscellaneous/Other	2	Down East RPO	TO-6102	Public Transit	5311, L							2020	\$344,000	\$344,000	FUNDS AUTHORIZED IN PROGRESS
PITT	GREENVILLE AREA TRANSIT	GREENVILLE AREA TRANSIT	OPERATING ASSISTANCE - ADA PARATRANSIT SERVICE		Public Transportation (Transit)	Operations and Maintenance	2	Greenville Urban Area MPO	TG-5107C	Public Transit	5307, L							2020	\$600,000	\$600,000	FUNDS AUTHORIZED IN PROGRESS
BEAUFORT, PASQUOTANK, PITT, WILSON, BERTIE, CHOWAN, EDGEcombe, FRANKLIN, MARTIN, NASH, PERQUIMANS, WAKE	GREYHOUND LINES	GREYHOUND LINES	INTERCITY BUS FROM RALEIGH TO NORFOLK, VA VIA ELIZABETH CITY ALONG US 64, US 301, US 264, AND US 17 WITH STOPS AT RALEIGH, ROCKY MOUNT, WILSON, GREENVILLE, WASHINGTON, WILLIAMSTON, EDENTON, AND ELIZABETH CITY		Public Transportation (Transit)	Operations and Maintenance	1, 2, 4, 5		TI-6104	Public Transit	5311, L							2020	\$9,248,000	\$9,248,000	FUNDS AUTHORIZED IN PROGRESS
BEAUFORT	BEAUFORT COUNTY DEVELOPMENT CENTER, INC.	BEAUFORT COUNTY DEVELOPMENT CENTER, INC.	ADMINISTRATION		Public Transportation (Transit)	Operations and Maintenance	2	Mid-East RPO	TK-6110	Public Transit	5311, L, S							2020	\$564,000	\$564,000	FUNDS AUTHORIZED IN PROGRESS
CARTERET	CARTERET COUNTY	CARTERET COUNTY	ADMINISTRATION		Public Transportation (Transit)	Operations and Maintenance	2	Down East RPO	TK-6115	Public Transit	5311, L, S							2020	\$300,000	\$300,000	FUNDS AUTHORIZED IN PROGRESS
CRAVEN	CRAVEN AREA RURAL TRANSPORTATION SYSTEM	CRAVEN AREA RURAL TRANSPORTATION SYSTEM	ADMINISTRATION		Public Transportation (Transit)	Operations and Maintenance	2	Down East RPO	TK-6122	Public Transit	5311, L, S							2020	\$1,356,000	\$1,356,000	FUNDS AUTHORIZED IN PROGRESS
GREENE	GREENE COUNTY	GREENE COUNTY	ADMINISTRATION		Public Transportation (Transit)	Operations and Maintenance	2	Eastern Carolina RPO	TK-6131	Public Transit	5311, L, S							2020	\$460,000	\$460,000	FUNDS AUTHORIZED IN PROGRESS
PITT	PITT COUNTY	PITT COUNTY	ADMINISTRATION		Public Transportation (Transit)	Operations and Maintenance	2	Mid-East RPO	TK-6154	Public Transit	5311, L, S							2020	\$720,000	\$720,000	FUNDS AUTHORIZED IN PROGRESS
LENOIR	LENOIR COUNTY	LENOIR COUNTY	ADMINISTRATION		Public Transportation (Transit)	Operations and Maintenance	2	Eastern Carolina RPO	TK-6178	Public Transit	5311, L, S							2020	\$1,048,000	\$1,048,000	FUNDS AUTHORIZED IN PROGRESS

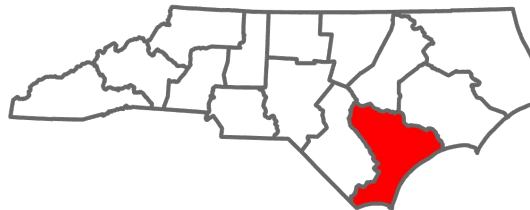
BASIC PROJECT INFORMATION										FISCAL YEAR PROJECT PHASE SCHEDULED TO START											
COUNTY(S)	ROUTE/CITY	RESPONSIBLE AGENCY	DESCRIPTION	LENGTH (MILES)	MODE	FUNDING PROGRAM	DIVISION(S)	MPOs/RPOs	PROJECT ID	STI CATEGORY FUNDED	FUNDING SOURCE (SEE FUNDING SOURCES TAB FOR MORE INFO)	RIGHT-OF-WAY PROJECTED SCHEDULE	TOTAL REMAINING FUNDS NEEDED FOR RIGHT-OF-WAY	UTILITIES PROJECTED SCHEDULE	TOTAL REMAINING FUNDS NEEDED FOR UTILITIES	CONSTRUCTION PROJECTED SCHEDULE	TOTAL REMAINING FUNDS NEEDED FOR CONSTRUCTION	PROJECTED SCHEDULE FOR OTHER ACTIVITIES	TOTAL REMAINING FUNDS FOR OTHER ACTIVITIES	TOTAL REMAINING FUNDS NEEDED	COMMENT
PITT	GREENVILLE AREA TRANSIT	GREENVILLE AREA TRANSIT	PLANNING ASSISTANCE - 5303		Public Transportation (Transit)	Planning	2	Greenville Urban Area MPO	TP-5107	Public Transit	5303, L, S							2020	\$132,000	\$132,000	FUNDS AUTHORIZED IN PROGRESS
CRAVEN	CRAVEN AREA RURAL TRANSPORTATION SYSTEM	CRAVEN AREA RURAL TRANSPORTATION SYSTEM	SHORT RANGE PLANNING		Public Transportation (Transit)	Planning	2	New Bern Area MPO	TP-5122	Public Transit	5307, L							2020	\$30,000	\$30,000	FUNDS AUTHORIZED IN PROGRESS
PITT	GREENVILLE AREA TRANSIT	GREENVILLE AREA TRANSIT	ROUTINE CAPITAL - BUS STOP SHELTERS, BENCHES, SHOP EQUIPMENT, SPARE PARTS, ENGINES, FAREBOX, SERVICE VEHICLES, ETC		Public Transportation (Transit)	Routine Capital and Preventive Maintenance	2	Greenville Urban Area MPO	TG-4767	Public Transit	5307, L							2020	\$2,404,000	\$2,404,000	FUNDS AUTHORIZED IN PROGRESS
CRAVEN	CARTS	CARTS	TG-5026 LEASE OF TABLETS		Public Transportation (Transit)	Routine Capital and Preventive Maintenance	2	New Bern Area MPO	TG-5026	Public Transit	5307, L							2022	\$0	\$0	
CRAVEN	CARTS	CARTS	TG-5122 SHORT RANGE PLANNING		Public Transportation (Transit)	Routine Capital and Preventive Maintenance	2	New Bern Area MPO	TG-5122	Public Transit	5307, L							2023	\$0	\$0	
CRAVEN	TRANSPORTATION SYSTEM CRAVEN AREA RURAL	TRANSPORTATION SYSTEM CRAVEN AREA RURAL	PREVENTIVE MAINTENANCE		Public Transportation (Transit)	Routine Capital and Preventive Maintenance	2	New Bern Area MPO	TG-5256	Public Transit	5307, L							2020	\$170,000	\$170,000	FUNDS AUTHORIZED IN PROGRESS
CRAVEN	TRANSPORTATION SYSTEM CRAVEN AREA RURAL	TRANSPORTATION SYSTEM CRAVEN AREA RURAL	ADA/PARATRANSIT		Public Transportation (Transit)	Routine Capital and Preventive Maintenance	2	New Bern Area MPO	TG-5257	Public Transit	5307, L							2020	\$313,000	\$313,000	FUNDS AUTHORIZED IN PROGRESS
CARTERET	CARTERET COUNTY	CARTERET COUNTY	PURCHASE EXPANSION VEHICLE.		Public Transportation (Transit)	STI (Prioritization)	2	Down East RPO	TA-6717	Division 2	5311, L, T					2020	\$70,000			\$70,000	
CARTERET	CARTERET COUNTY	CARTERET COUNTY	PURCHASE EXPANSION VEHICLE.		Public Transportation (Transit)	STI (Prioritization)	2	Down East RPO	TA-6718	Division 2	5311, L, T					2020	\$70,000			\$70,000	
BEAUFORT, CARTERET, CRAVEN, PITT, GREENE, JONES, LENOIR, PAMLICO	VARIOUS	NCDOT	TRAFFIC SEPARATION STUDY IMPLEMENTATION AND CLOSURES IN DIVISION 2.		Rail	Rail-Highway Grade Crossing Closure	2	Down East RPO, Eastern Carolina RPO, Greenville Urban Area MPO, Mid-East RPO, New Bern Area MPO	RC-2002	Division 2										\$0	
PITT	EAST STREET	NCDOT	CLOSURE OF EAST STREET AT CSX (CROSSING 628 794Y) IN BETHEL.		Rail	Rail-Highway Grade Crossing Closure	2	Mid-East RPO	RC-2002A	Division 2	RR					2024	\$560,000			\$560,000	
BEAUFORT, CARTERET, CRAVEN, PITT, GREENE, JONES, LENOIR, PAMLICO	VARIOUS	NCDOT	HIGHWAY-RAIL GRADE CROSSING SAFETY IMPROVEMENTS IN DIVISION 2.		Rail	Rail-Highway Grade Crossing Improvement	2	Down East RPO, Eastern Carolina RPO, Greenville Urban Area MPO, Mid-East RPO, New Bern Area MPO	RX-2002	Division 2										\$0	
PITT	SR 1704 (FOURTEENTH STREET)	NCDOT	CLNA CROSSING 465488D IN GREENVILLE. CONSTRUCT SAFETY IMPROVEMENTS.		Rail	Rail-Highway Grade Crossing Improvement	2	Greenville Urban Area MPO	RX-2002B	Division 2	RR					2025	\$345,000			\$345,000	
PITT	US 264 ALTERNATE (GREENVILLE BOULEVARD)	NCDOT	CLNA CROSSING 465489K IN GREENVILLE. CONSTRUCT SAFETY IMPROVEMENTS.		Rail	Rail-Highway Grade Crossing Improvement	2	Greenville Urban Area MPO	RX-2002C	Division 2	RR					2025	\$345,000			\$345,000	
LENOIR	LINCOLN STREET	NCDOT	NORFOLK SOUTHERN CROSSING 722766G IN KINSTON. CONSTRUCT SAFETY IMPROVEMENTS.		Rail	Rail-Highway Grade Crossing Improvement	2	Eastern Carolina RPO	RX-2002D	Division 2	RR					2025	\$411,000			\$411,000	
PITT	SR 1530 (AIRPORT ROAD)	NCDOT	CSX CROSSING 641860P IN GREENVILLE. CONSTRUCT SAFETY IMPROVEMENTS.		Rail	Rail-Highway Grade Crossing Improvement	2	Greenville Urban Area MPO	RX-2002E	Division 2	RR					2027	\$530,000			\$530,000	
BEAUFORT, CARTERET, CRAVEN, PITT, GREENE, JONES, LENOIR, PAMLICO	VARIOUS	NCDOT	HIGHWAY-RAIL GRADE CROSSING SAFETY IMPROVEMENTS IN DIVISION 2.		Rail	Rail-Highway Grade Crossing Improvement	2	Down East RPO, Eastern Carolina RPO, Greenville Urban Area MPO, Mid-East RPO, New Bern Area MPO	RX-2402	Division 2										\$0	PROGRAMMED FOR PRELIMINARY ENGINEERING ONLY. INDIVIDUAL PROJECTS AND FUNDING TO BE REQUESTED IN THE FUTURE AS NEEDED.
PITT	US 258 BUSINESS (MAIN STREET)	NCDOT	CLNA CROSSING 465540F IN FARMVILLE. IMPROVE HIGHWAY-RAIL GRADE CROSSING SAFETY.	0.5	Rail	Rail-Highway Grade Crossing Improvement	2	Mid-East RPO	RX-2402A	Division 2	RR					2026	\$400,000			\$400,000	
PITT	SR 1139 (WILSON STREET / MOYE-TURNAGE ROAD)	NCDOT	CLNA CROSSING 465535J IN FARMVILLE. IMPROVE HIGHWAY-RAIL GRADE CROSSING SAFETY.	0.5	Rail	Rail-Highway Grade Crossing Improvement	2	Mid-East RPO	RX-2402B	Division 2	RR					2026	\$400,000			\$400,000	
PITT	US 264 (MARLBORO ROAD)	NCDOT	CLNA CROSSING 465544H IN FARMVILLE. IMPROVE HIGHWAY-RAIL GRADE CROSSING SAFETY.	0.5	Rail	Rail-Highway Grade Crossing Improvement	2	Mid-East RPO	RX-2402C	Division 2	RR					2027	\$400,000			\$400,000	
CARTERET	NS/NCRR EC LINE	NCDOT	CONSTRUCT GRADE SEPARATION AT US 70 EASTBOUND AND WESTBOUND. CLOSE EXISTING AT-GRADE CROSSING NEAR NEWPORT.	0	Rail	STI (Prioritization)	2	Down East RPO	P-5742	Not Funded	O, T	NOT FUNDED	\$2,000,000	NOT FUNDED	NOT FUNDED	NOT FUNDED	\$13,000,000	NOT FUNDED		\$15,000,000	OTHER FUNDS PROVIDED BY NS.



STATE TRANSPORTATION IMPROVEMENT PROGRAM

Division 3

Brunswick
Duplin
New Hanover
Onslow
Pender
Sampson



BASIC PROJECT INFORMATION										FISCAL YEAR PROJECT PHASE SCHEDULED TO START											
COUNTY(S)	ROUTE/CITY	RESPONSIBLE AGENCY	DESCRIPTION	LENGTH (MILES)	MODE	FUNDING PROGRAM	DIVISION(S)	MPOs/RPOs	PROJECT ID	STI CATEGORY FUNDED	FUNDING SOURCE (SEE FUNDING SOURCES TAB FOR MORE INFO)	RIGHT-OF-WAY PROJECTED SCHEDULE	TOTAL REMAINING FUNDS NEEDED FOR RIGHT-OF-WAY	UTILITIES PROJECTED SCHEDULE	TOTAL REMAINING FUNDS NEEDED FOR UTILITIES	CONSTRUCTION PROJECTED SCHEDULE	TOTAL REMAINING FUNDS NEEDED FOR CONSTRUCTION	PROJECTED SCHEDULE FOR OTHER ACTIVITIES	TOTAL REMAINING FUNDS FOR OTHER ACTIVITIES	TOTAL REMAINING FUNDS NEEDED	COMMENT
NEW HANOVER	WILMINGTON INTERNATIONAL (ILM)	WILMINGTON INTERNATIONAL AIRPORT (ILM)	EXTEND RUNWAY 6-24 PHASE 1.		Aviation	STI (Prioritization)	3	Wilmington Urban Area MPO	AV-5730	Not Funded	O, T	NOT FUNDED		NOT FUNDED		NOT FUNDED	\$5,000,000	NOT FUNDED		\$5,000,000	OTHER FUNDS PROVIDED BY ILM.
ONslow	ALBERT J. ELLIS AIRPORT (OAJ)	ALBERT J. ELLIS AIRPORT (OAJ)	DESIGN AND CONSTRUCT RUNWAY 23 HOLDING APRON.		Aviation	STI (Prioritization)	3	Jacksonville Urban Area MPO	AV-5733	Region B	O, T					2022	\$750,000			\$750,000	UNDER CONSTRUCTION.
BRUNSWICK	CAPE FEAR REGIONAL (SUT)	CAPE FEAR REGIONAL (SUT)	APPROACH CLEARING AT RUNWAY 5 AND RUNWAY 23.	0	Aviation	STI (Prioritization)	3	Cape Fear RPO	AV-5739	Division 3										\$0	
PENDER	HENDERSON FIELD (ACZ)	HENDERSON FIELD (ACZ)	EXTEND RUNWAY TO 5500 FEET.	0	Aviation	STI (Prioritization)	3	Cape Fear RPO	AV-5744	Division 3	T	2022	\$2,113,000			2024	\$13,105,000			\$15,218,000	RIGHT-OF-WAY IN PROGRESS.
PENDER	HENDERSON FIELD (ACZ)	HENDERSON FIELD (ACZ)	EXTEND RUNWAY 5500 FEET.		Aviation	STI (Prioritization)	3	Cape Fear RPO	AV-5744A	Division 3	T					2026	\$4,405,000			\$4,405,000	
NEW HANOVER	WILMINGTON INTERNATIONAL (ILM)	WILMINGTON INTERNATIONAL AIRPORT (ILM)	EXPAND THE GENERAL AVIATION APRON.		Aviation	STI (Prioritization)	3	Wilmington Urban Area MPO	AV-5795	Statewide Mobility	O, T					FUNDED FOR PRELIMINARY ENGINEERING ONLY	\$1,300,000			\$1,300,000	OTHER FUNDS PROVIDED BY ILM.
NEW HANOVER	INTERNATIONAL (ILM) WILMINGTON	INTERNATIONAL (ILM) WILMINGTON	INCREASE WIDTH OF ALL TAXIWAYS.		Aviation	STI (Prioritization)	3	Wilmington Urban Area MPO	AV-5796	Not Funded	O, T	NOT FUNDED		NOT FUNDED		NOT FUNDED	\$3,800,000	NOT FUNDED		\$3,800,000	OTHER FUNDS PROVIDED BY ILM.
NEW HANOVER	WILMINGTON INTERNATIONAL (ILM)	WILMINGTON INTERNATIONAL AIRPORT (ILM)	TAXIWAY IMPROVEMENTS.		Aviation	STI (Prioritization)	3	Wilmington Urban Area MPO	AV-5798	Statewide Mobility	O, T					2028	\$5,600,000			\$5,600,000	OTHER FUNDS PROVIDED BY ILM.
NEW HANOVER	WILMINGTON INTERNATIONAL (ILM)	WILMINGTON INTERNATIONAL AIRPORT (ILM)	WIDEN NORTH-SOUTH TAXIWAY SYSTEM.		Aviation	STI (Prioritization)	3	Wilmington Urban Area MPO	AV-5799	Not Funded	O, T	NOT FUNDED		NOT FUNDED		NOT FUNDED	\$6,500,000	NOT FUNDED		\$6,500,000	OTHER FUNDS PROVIDED BY ILM.
NEW HANOVER	WILMINGTON INTERNATIONAL (ILM)	WILMINGTON INTERNATIONAL AIRPORT (ILM)	EXPANSION OF AIR CARRIER APRON.		Aviation	STI (Prioritization)	3	Wilmington Urban Area MPO	AV-5801	Statewide Mobility	O, T					2021	\$3,940,000			\$3,940,000	UNDER CONSTRUCTION. OTHER FUNDS PROVIDED BY ILM.
ONslow	ALBERT J. ELLIS AIRPORT (OAJ)	ALBERT J. ELLIS AIRPORT (OAJ)	ACQUIRE LAND FOR ROADWAY RELOCATION, RPZ AND RUNWAY EXTENSION.		Aviation	STI (Prioritization)	3	Jacksonville Urban Area MPO	AV-5804	Region B	O, T	2023	\$697,000							\$697,000	RIGHT-OF-WAY IN PROGRESS. OTHER FUNDS ARE AIRPORT FUNDS.
ONslow	ALBERT J. ELLIS AIRPORT (OAJ)	ALBERT J. ELLIS AIRPORT (OAJ)	ACQUIRE LAND FOR RUNWAY EXTENSION AND ROADWAY RELOCATION.		Aviation	STI (Prioritization)	3	Jacksonville Urban Area MPO	AV-5805	Region B	O, T	2023	\$361,000							\$361,000	RIGHT-OF-WAY IN PROGRESS. OTHER FUNDS ARE AIRPORT FUNDS.
ONslow	ALBERT J. ELLIS AIRPORT (OAJ)	ALBERT J. ELLIS AIRPORT (OAJ)	EXTEND RUNWAY 23 AND TAXIWAY A.		Aviation	STI (Prioritization)	3	Jacksonville Urban Area MPO	AV-5806	Region B	O, T					2026	\$12,880,000	2025	\$300,000	\$13,180,000	OTHER FUNDS ARE AIRPORT FUNDS
PENDER	HENDERSON FIELD (ACZ)	HENDERSON FIELD (ACZ)	APRON EXPANSION.		Aviation	STI (Prioritization)	3	Cape Fear RPO	AV-5815	Division 3	T					2026	\$6,100,000			\$6,100,000	
SAMPSON	CLINTON SAMPSON COUNTY AIRPORT (CTZ)	CLINTON SAMPSON COUNTY AIRPORT (CTZ)	REHABILITATE RUNWAY.		Aviation	STI (Prioritization)	3	Mid-Carolina RPO	AV-5823	Division 3	T					2025	\$4,400,000	2024	\$232,000	\$4,632,000	
NEW HANOVER	WILMINGTON INTERNATIONAL AIRPORT (ILM)	WILMINGTON INTERNATIONAL AIRPORT (ILM)	REHABILITATE RUNWAY.		Aviation	STI (Prioritization)	3	Wilmington Urban Area MPO	AV-5885	Statewide Mobility	O, T					2024	\$7,500,000			\$7,500,000	OTHER FUNDS PROVIDED BY ILM.
NEW HANOVER	WILMINGTON INTERNATIONAL (ILM)	WILMINGTON INTERNATIONAL AIRPORT (ILM)	TAXIWAY J IMPROVEMENTS.		Aviation	STI (Prioritization)	3	Wilmington Urban Area MPO	AV-5886	Not Funded	O, T	NOT FUNDED		NOT FUNDED		NOT FUNDED	\$5,600,000	NOT FUNDED		\$5,600,000	OTHER FUNDS PROVIDED BY ILM.
BRUNSWICK	VARIOUS	NCDOT	GRAND STRAND AREA METROPOLITAN PLANNING ORGANIZATION TRANSPORTATION ALTERNATIVES PROGRAM.		Bike & Ped	Locally Selected	3	Grand Strand Area Transportation Study	BL-0021	Division 3	TADA					2022	\$1,752,000			\$1,752,000	
NEW HANOVER	VARIOUS	NEW HANOVER COUNTY	MIDDLE SOUND LOOP CONNECTOR CONSTRUCTION AND PORTERS NECK WALMART CONNECTOR. CONSTRUCT MULTI-USE PATH.		Bike & Ped	Locally Selected	3	Wilmington Urban Area MPO	BL-0040	Division 3	L(M), TADA					2025	\$692,000			\$692,000	
NEW HANOVER	WILMINGTON	WILMINGTON	WILMINGTON RAIL TRAIL. CONSTRUCT MULTI-USE PATH FROM 3RD STREET IN DOWNTOWN WILMINGTON TO THE LOVE GROVE BRIDGE MULTI-USE PATH FACILITY.	1.36	Bike & Ped	Locally Selected	3	Wilmington Urban Area MPO	BL-0045	Division 3	BGDACV							2022	\$680,000	\$680,000	
BRUNSWICK	SR 1116 (OCEAN BOULEVARD)	NCDOT	INSTALL BIKE LANES ALONG SR 1116 (OCEAN BOULEVARD) FROM JUST WEST OF SHELL DRIVE TO DUNESCAPE DRIVE IN HOLDEN BEACH.	6.14	Bike & Ped	Locally Selected	3	Grand Strand Area Transportation Study	BL-0046	Division 3	BGDA, L					2022	\$1,613,000			\$1,613,000	UNDER CONSTRUCTION.
NEW HANOVER	FORT FISHER BOULEVARD, K AVENUE, AND NORTH 3RD STR	KURE BEACH	INTERSECTION IMPROVEMENTS INCLUDING ADA CROSSWALKS, PEDESTRIAN ACTUATED PUSH BUTTONS, AND SIDEWALK CONNECTIONS IN KURE BEACH.	0.2	Bike & Ped	Locally Selected	3	Wilmington Urban Area MPO	BL-0059	Division 3	BGDACV, L(M), TADA	2025	\$53,000			2025	\$302,000	2023	\$57,000	\$412,000	RIGHT-OF-WAY IN PROGRESS.
ONslow	SR 1308 (GUM BRANCH ROAD)	JACKSONVILLE	CONSTRUCT PEDESTRIAN IMPROVEMENTS ALONG GUM BRANCH ROAD FROM ONSVILLE DRIVE TO ONSVILLE DRIVE.	1.49	Bike & Ped	Locally Selected	3	Jacksonville Urban Area MPO	BL-0073	Exempt	CRPDA, L							2024	\$320,000	\$320,000	
BRUNSWICK	US 17	LELAND	INSTALLATION OF SIGNALIZED ZEBRA-TYPE PEDESTRIAN CROSSING AT PLOOF ROAD AND OLDE WATERFORD WAY IN LELAND.	0.1	Bike & Ped	Locally Selected	3	Wilmington Urban Area MPO	BL-0074	Division 3	BGDA, L	2025	\$24,000			2025	\$548,000	2023	\$262,000	\$834,000	
NEW HANOVER	WRIGHTSVILLE BEACH	WRIGHTSVILLE BEACH	INSTALLATION OF ON-STREET BICYCLE LANES AND PEDESTRIAN CROSSWALKS ALONG US 76 (CAUSEWAY DRIVE) AND US 74 (WEST SALISBURY STREET) IN WRIGHTSVILLE BEACH.	2.1	Bike & Ped	Locally Selected	3	Wilmington Urban Area MPO	BL-0075	Division 3	BGDA, L					2024	\$2,291,000	2024	\$10,000	\$2,301,000	
NEW HANOVER	US 117 (COLLEGE ROAD)	BELVILLE	SR 2048 (GORDON ROAD) TO SR 2206 (NORTHCHASE PARKWAY). CONSTRUCT BICYCLE AND PEDESTRIAN IMPROVEMENTS.	2.5	Bike & Ped	Locally Selected	3	Wilmington Urban Area MPO	BL-0118	Division 3	BGDA, L	2025	\$513,000			2026	\$1,787,000			\$2,300,000	
BRUNSWICK	GULLAH GEECHEE HERITAGE TRAIL GAP		CONSTRUCT MULTI-USE PATH ADJACENT TO NC 133.	0.22	Bike & Ped	Locally Selected	3	Wilmington Urban Area MPO	BL-0153	Division 3	BGDA, L(M)					2027	\$738,000	2025	\$162,000	\$900,000	
PENDER	COUNTRY CLUB MULTI-USE PATH		ADJACENT TO COUNTRY CLUB DRIVE AND JENKINS ROAD FROM SLOOP POINT LOOP ROAD TO NORTH ST. JOHNS CHURCH ROAD. CONSTRUCT MULTI-USE PATH.	3.91	Bike & Ped	Locally Selected	3	Wilmington Urban Area MPO	BL-0154	Division 3	BGDA, L(M)							2025	\$1,108,000	\$1,108,000	
BRUNSWICK	VARIOUS	ST. JAMES	LOCATIONS IN ST. JAMES. REPLACE STREET LIGHTS WITH LED LIGHTS.		Bike & Ped	Locally Selected	3	Cape Fear RPO	BN-0023	Exempt	CRP50, L(M)					2025	\$400,000			\$400,000	
BRUNSWICK	RICE HOPE MULTI-USE PATH	BELVILLE	MULTI-USE PATH ALONG NC 133 BETWEEN MORECAMBLE BOULEVARD AND RICE HOPE RUN IN BELVILLE.	0.17	Bike & Ped	Locally Selected	3	Wilmington Urban Area MPO	EB-6025	Division 3	BGDA, L					2024	\$372,000	2020	\$18,000	\$390,000	UNDER CONSTRUCTION.
BRUNSWICK	BELVILLE ELEMENTARY MULTI-USE PATH	BELVILLE	MULTI-USE PATH ALONG NC 133 CONNECTING NORTH AND SOUTH ENTRANCES OF HAWKSWATER DEVELOPMENT TO BELVILLE ELEMENTARY SCHOOL.	0.37	Bike & Ped	Locally Selected	3	Wilmington Urban Area MPO	EB-6026	Division 3	L, TADA					2024	\$936,000	2020	\$52,000	\$988,000	UNDER CONSTRUCTION.

BASIC PROJECT INFORMATION										FISCAL YEAR PROJECT PHASE SCHEDULED TO START											
COUNTY(S)	ROUTE/CITY	RESPONSIBLE AGENCY	DESCRIPTION	LENGTH (MILES)	MODE	FUNDING PROGRAM	DIVISION(S)	MPOs/RPOs	PROJECT ID	STI CATEGORY FUNDED	FUNDING SOURCE (SEE FUNDING SOURCES TAB FOR MORE INFO)	RIGHT-OF-WAY PROJECTED SCHEDULE	TOTAL REMAINING FUNDS NEEDED FOR RIGHT-OF-WAY	UTILITIES PROJECTED SCHEDULE	TOTAL REMAINING FUNDS NEEDED FOR UTILITIES	CONSTRUCTION PROJECTED SCHEDULE	TOTAL REMAINING FUNDS NEEDED FOR CONSTRUCTION	PROJECTED SCHEDULE FOR OTHER ACTIVITIES	TOTAL REMAINING FUNDS FOR OTHER ACTIVITIES	TOTAL REMAINING FUNDS NEEDED	COMMENT
NEW HANOVER	SR 1403 (MIDDLE SOUND LOOP)	New Hanover County	CONSTRUCT MULTI-USE PATH SOUTH OF MARKET STREET FROM RED CEDAR ROAD TO EXISTING TRAIL AT CORNER OF MARKET STREET AND MIDDLE SOUND LOOP ROAD.	6.73	Bike & Ped	Locally Selected	3	Wilmington Urban Area MPO	EB-6027	Division 3	L	2021	\$500,000			2025	\$1,000,000			\$1,500,000	UNDER CONSTRUCTION.
NEW HANOVER	WILMINGTON	WILMINGTON	CONSTRUCT SIGNALIZED PEDESTRIAN CROSSING AT US 17 BUSINESS (MARKET STREET) AND 21ST STREET.	0	Bike & Ped	Locally Selected	3	Wilmington Urban Area MPO	EB-6028	Division 3	L, TADA					2023	\$164,000			\$164,000	UNDER CONSTRUCTION
BRUNSWICK	SR 1144 (FIRST STREET)	OCEAN ISLE BEACH	CONSTRUCTION OF BIKE LANES ON BOTH SIDES OF FIRST STREET FROM EAST OF WEST FIRST STREET EXTENSION TO EAST OF GREENSBORO STREET IN OCEAN ISLE BEACH.	2.88	Bike & Ped	Locally Selected	3	Grand Strand Area Transportation Study	EB-6034	Division 3	BGDA, L					2021	\$1,036,000			\$1,036,000	UNDER CONSTRUCTION.
NEW HANOVER	CAROLINA BEACH	CAROLINA BEACH	CONSTRUCT BIKE LANES ALONG ST. JOSEPH AVENUE AND LEWIS DRIVE FROM LAKE PARK BOULEVARD TO ACCESS DRIVE IN CAROLINA BEACH.	1.3	Bike & Ped	Locally Selected	3	Wilmington Urban Area MPO	EB-6039	Division 3	BGDA, L, TADA	2025	\$60,000			2025	\$1,231,000	2021	\$747,000	\$2,038,000	
NEW HANOVER, BRUNSWICK, PENDER	VARIOUS	NCDOT	WILMINGTON URBAN AREA MPO TRANSPORTATION ALTERNATIVES PROGRAM.		Bike & Ped	Locally Selected	3	Wilmington Urban Area MPO	U-5527	Division 3	TADA					2022	\$17,206,000			\$17,206,000	IN PROGRESS.
PENDER	SR 1510 (EAST WILMINGTON STREET)		FROM US 117 BUSINESS TO US 117 BYPASS CORRIDOR IN BURGAW. CONSTRUCT EIGHT FOOT MULTI-USE PATH.	0.67	Bike & Ped	NCDOT Selected (Other Selection Process)	3	Cape Fear RPO	BN-0007	Exempt	CRPLTS, L					2024	\$867,000	2024	\$50,000	\$917,000	
DUPLIN, ONSLOW, PENDER, SAMPSON, BRUNSWICK, NEW HANOVER	VARIOUS	NCDOT	DIVISION 3 PROGRAM TO UPGRADE INTERSECTIONS TO COMPLY WITH THE AMERICANS WITH DISABILITIES ACT (ADA) USING TRANSPORTATION ALTERNATIVES (TA) FUNDS.		Bike & Ped	Other	3	Cape Fear RPO, Eastern Carolina RPO, Jacksonville Urban Area MPO, Mid-Carolina RPO, Wilmington Urban Area MPO, Grand Strand Area Transportation Study	BO-2403	Division 3	TA, TALTS	2024	\$250,000	2024	\$250,000	2024	\$5,000,000	2024	\$500,000	\$6,000,000	
DUPLIN, ONSLOW, PENDER, SAMPSON, BRUNSWICK, NEW HANOVER	VARIOUS	NCDOT	DIVISION 3 PROGRAM TO UPGRADE INTERSECTIONS TO COMPLY WITH THE AMERICANS WITH DISABILITIES ACT (ADA) USING TRANSPORTATION ALTERNATIVES (TA) FUNDS.		Bike & Ped	Other	3	Cape Fear RPO, Eastern Carolina RPO, Jacksonville Urban Area MPO, Mid-Carolina RPO, Wilmington Urban Area MPO, Grand Strand Area Transportation Study	R-5783	Division 3	S, TA					2020	\$3,600,000			\$3,600,000	UNDER CONSTRUCTION. "S" FUNDS REFLECT STATE HIGHWAY FUNDS.
NEW HANOVER	SR 1219 (SOUTH 17TH STREET)	WILMINGTON	HARBOUR DRIVE TO SHIPYARD BOULEVARD. CONSTRUCT MULTI-USE PATH.	1.76	Bike & Ped	STI (Prioritization)	3	Wilmington Urban Area MPO	EB-5600	Division 3	BGANY, BGDA, L, L(M)	2024	\$30,000			2025	\$3,738,000	2022	\$150,000	\$3,918,000	PLANNING, DESIGN, RIGHT-OF-WAY, AND CONSTRUCTION BY CITY OF WILMINGTON.
BRUNSWICK	NC 211 (NORTH HOWE STREET)	SOUTHPORT	EAST OWEN STREET TO DOSHER HOSPITAL IN SOUTHPORT. CONSTRUCT SIDEWALK.	0.26	Bike & Ped	STI (Prioritization)	3	Cape Fear RPO	EB-5982	Division 3	L, TAST50					2025	\$175,000	2023	\$30,000	\$205,000	
SAMPSON	BEAMAN STREET	CLINTON	NORTH BOULEVARD TO SAMPSON REGIONAL MEDICAL CENTER IN CLINTON. CONSTRUCT SIDEWALK.	0.66	Bike & Ped	STI (Prioritization)	3	Mid-Carolina RPO	EB-6011	Not Funded	L, TAST50	NOT FUNDED	\$10,000	NOT FUNDED		NOT FUNDED	\$105,000	NOT FUNDED	\$18,000	\$133,000	
ONSLOW	DOWNTOWN GREENWAY	JACKSONVILLE	CHANEY AVENUE TO WARDOLA DRIVE IN JACKSONVILLE. CONSTRUCT MULTI-USE PATH.	0.58	Bike & Ped	STI (Prioritization)	3	Jacksonville Urban Area MPO	EB-6012	Division 3	L, TA50200					2022	\$1,367,000			\$1,367,000	UNDER CONSTRUCTION.
BEAUFORT, BERTIE, BRUNSWICK, CARTERET, CHOWAN, CRAVEN, CURRITUCK, DARE, DUPLIN, HYDE, NEW HANOVER, ONSLOW, PAMLICO, PERQUIMANS, TYRRELL, WASHINGTON, CAMDEN, GATES, GREENE, HERTFORD, JONES, LENOIR, MARTIN, NORTHAMPTON, PASQUOTANK, PENDER, PITT, SAMPSON	VARIOUS	NCDOT	REPLACEMENT VESSEL (SUPPORT FLEET) FOR TUGS AND BARGES		Ferry	STI (Prioritization)	1, 2, 3	Jacksonville Urban Area MPO, Albemarle RPO, Cape Fear RPO, Wilmington Urban Area MPO, Eastern Carolina RPO, Grand Strand Area Transportation Study, Greenville Urban Area MPO, Mid-Carolina RPO, Mid-East RPO, New Bern Area MPO, Peanut Belt RPO	F-5703	Division 1, 2, 3										\$0	
BEAUFORT, BERTIE, BRUNSWICK, CARTERET, CHOWAN, CRAVEN, CURRITUCK, DARE, DUPLIN, HYDE, NEW HANOVER, ONSLOW, PAMLICO, PERQUIMANS, TYRRELL, WASHINGTON, CAMDEN, GATES, GREENE, HERTFORD, JONES, LENOIR, MARTIN, NORTHAMPTON, PASQUOTANK, PENDER, PITT, SAMPSON	VARIOUS	NCDOT	Z-DRIVE TOWING AND PUSHING TUG		Ferry	STI (Prioritization)	1, 2, 3	Albemarle RPO, Cape Fear RPO, Down East RPO, Wilmington Urban Area MPO, Eastern Carolina RPO, Grand Strand Area Transportation Study, Greenville Urban Area MPO, Jacksonville Urban Area MPO, Mid-Carolina RPO, Mid-East RPO, New Bern Area MPO, Peanut Belt RPO	F-5703A	Division 1, 2, 3	T					2019	\$3,250,000			\$3,250,000	COMPLETED.

BASIC PROJECT INFORMATION										FISCAL YEAR PROJECT PHASE SCHEDULED TO START											
COUNTY(S)	ROUTE/CITY	RESPONSIBLE AGENCY	DESCRIPTION	LENGTH (MILES)	MODE	FUNDING PROGRAM	DIVISION(S)	MPOs/RPOs	PROJECT ID	STI CATEGORY FUNDED	FUNDING SOURCE (SEE FUNDING SOURCES TAB FOR MORE INFO)	RIGHT-OF-WAY PROJECTED SCHEDULE	TOTAL REMAINING FUNDS NEEDED FOR RIGHT-OF-WAY	UTILITIES PROJECTED SCHEDULE	TOTAL REMAINING FUNDS NEEDED FOR UTILITIES	CONSTRUCTION PROJECTED SCHEDULE	TOTAL REMAINING FUNDS NEEDED FOR CONSTRUCTION	PROJECTED SCHEDULE FOR OTHER ACTIVITIES	TOTAL REMAINING FUNDS FOR OTHER ACTIVITIES	TOTAL REMAINING FUNDS NEEDED	COMMENT
BEAUFORT, BERTIE, BRUNSWICK, CARTERET, CHOWAN, CRAVEN, CURRITUCK, DARE, DUPLIN, HYDE, NEW HANOVER, ONSLOW, PAMLICO, PERQUIMANS, TYRRELL, WASHINGTON, CAMDEN, GATES, GREENE, HERTFORD, JONES, LENOIR, MARTIN, NORTHAMPTON, PASQUOTANK, PENDER, PITT, SAMPSON	VARIOUS	NCDOT	TWO SUPPORT/ANCHOR TUGS, ONE SUPPORT TUG, THREE BARGES		Ferry	STI (Prioritization)	1, 2, 3	Albemarle RPO, Cape Fear RPO, Down East RPO, Wilmington Urban Area MPO, Eastern Carolina RPO, Grand Strand Area Transportation Study, Greenville Urban Area MPO, Jacksonville Urban Area MPO, Mid-Carolina RPO, Mid-East RPO, New Bern Area MPO, Peanut Belt RP	F-5703B	Division 1, 2, 3	T					2019	\$2,100,000			\$2,100,000	COMPLETED.
BRUNSWICK, NEW HANOVER	SOUTHPORT-FORT FISHER	NCDOT	SOUTHPORT-FORT FISHER FERRY. CONSTRUCT RIVER CLASS FERRY.		Ferry	STI (Prioritization)	3	Cape Fear RPO, Wilmington Urban Area MPO	F-5705	Not Funded	T	NOT FUNDED		NOT FUNDED		NOT FUNDED	\$14,000,000	NOT FUNDED		\$14,000,000	
BRUNSWICK, NEW HANOVER	SOUTHPORT - FORT FISHER	NCDOT	CONSTRUCT MOORING FACILITIES.		Ferry	STI (Prioritization)	3	Cape Fear RPO, Wilmington Urban Area MPO	F-5707	Region B	FBP, T					2025	\$5,000,000	2023	\$2,031,000	\$7,031,000	
BRUNSWICK	SR 1342 (MAKATOKA ROAD NORTHWEST)	NCDOT	REPLACE BRIDGE 090100 OVER MUDDY BRANCH.	0.25	Highway	Bridges	3	Cape Fear RPO	B-4439	Division 3	BGOFF	2022	\$550,000			2022	\$1,250,000			\$1,800,000	UNDER CONSTRUCTION.
SAMPSON	US 13	NCDOT	REPLACE BRIDGE 810009 OVER SOUTH RIVER OVERFLOW.	0.25	Highway	Bridges	3	Mid-Carolina RPO	B-4635	Highway Fund	HFB					2021	\$2,250,000			\$2,250,000	UNDER CONSTRUCTION.
SAMPSON	NC 24	NCDOT	REPLACE BRIDGE 810056 OVER SIX RUNS CREEK.	0.25	Highway	Bridges	3	Mid-Carolina RPO	B-4636	Statewide Mobility	BFP, HFB	2020	\$390,000			2029	\$5,900,000			\$6,290,000	RIGHT-OF-WAY IN PROGRESS.
SAMPSON	SR 1817 (BRADSHAW ROAD)	NCDOT	REPLACE BRIDGE 810188 OVER WARD SWAMP.	0.25	Highway	Bridges	3	Mid-Carolina RPO	B-5310	Division 3	BGOFF	2023	\$100,000			2024	\$1,850,000			\$1,950,000	RIGHT-OF-WAY IN PROGRESS.
SAMPSON	SR 1904 (PINE RIDGE ROAD)	NCDOT	REPLACE BRIDGE 810248 OVER SIX RUNS CREEK.	0.25	Highway	Bridges	3	Mid-Carolina RPO	B-5621	Division 3	BGOFF	2021	\$154,000			2022	\$2,500,000			\$2,654,000	UNDER CONSTRUCTION.
BRUNSWICK	SR 1515 (OLD MILL CREEK ROAD SE)	NCDOT	REPLACE BRIDGE 090040 OVER MILL CREEK.	0.25	Highway	Bridges	3	Cape Fear RPO	B-5629	Division 3	BGOFF	2022	\$115,000			2023	\$2,759,000			\$2,874,000	UNDER CONSTRUCTION.
SAMPSON	SR 1620 (TIMOTHY ROAD)	NCDOT	REPLACE BRIDGE 810169 OVER BIG JUNIPER RUN.	0.25	Highway	Bridges	3	Mid-Carolina RPO	B-5631	Division 3	BGOFF					2022	\$1,320,000			\$1,320,000	UNDER CONSTRUCTION.
DUPLIN	SR 1828 (CYPRESS CREEK ROAD)	NCDOT	REPLACE BRIDGE 300187 OVER BLACK SWAMP.	0.25	Highway	Bridges	3	Eastern Carolina RPO	B-5632	Division 3	BGOFF	2023	\$190,000			2023	\$5,142,000			\$5,332,000	UNDER CONSTRUCTION.
DUPLIN	NC 11	NCDOT	REPLACE BRIDGE 300036 OVER MAXWELL CREEK.	0.25	Highway	Bridges	3	Eastern Carolina RPO	B-5639	Highway Fund	HFB	2020	\$56,000			2021	\$3,422,000			\$3,478,000	UNDER CONSTRUCTION.
DUPLIN	SR 1135 (PROVIDENCE CHURCH ROAD)	NCDOT	REPLACE BRIDGE 300052 OVER ROCKFISH CREEK.	0.25	Highway	Bridges	3	Eastern Carolina RPO	B-5647	Division 3	BGOFF	2023	\$60,000	2023	\$25,000	2024	\$1,750,000			\$1,835,000	RIGHT-OF-WAY IN PROGRESS.
ONSLOW	SR 1509 (QUEENS CREEK ROAD)	NCDOT	REPLACE BRIDGE 660077 OVER QUEEN'S CREEK.	0.25	Highway	Bridges	3	Jacksonville Urban Area MPO	B-5944	Division 3	BFP	2028	\$500,000			2030	\$10,099,000			\$10,599,000	
DUPLIN	US 117 NBL	NCDOT	REPLACE BRIDGE 300016 OVER CSX RAILROAD. BRIDGE PRESERVATION OF BRIDGE 300017 OVER CSX.	0.25	Highway	Bridges	3	Eastern Carolina RPO	B-5981	Statewide Mobility	BGLT5	2022	\$443,000			2024	\$10,866,000			\$11,309,000	UNDER CONSTRUCTION.
BRUNSWICK	SR 1300 (ASH-LITTLE RIVER ROAD NORTHWEST)	NCDOT	REPLACE BRIDGE 090126 OVER CAWCAW SWAMP.	0.25	Highway	Bridges	3	Grand Strand Area Transportation Study	B-5996	Division 3	BGOFF	2022	\$100,000			2022	\$2,100,000			\$2,200,000	UNDER CONSTRUCTION.
SAMPSON	SR 1206 (WRIGHT BRIDGE ROAD)	NCDOT	REPLACE BRIDGE 810072 OVER GREAT COHARIE CREEK.	0.25	Highway	Bridges	3	Mid-Carolina RPO	B-6049	Division 3	BGOFF	2023	\$340,000			2024	\$1,901,000			\$2,241,000	UNDER CONSTRUCTION.
SAMPSON	SR 1804 (HOUSES MILL ROAD)	NCDOT	REPLACE BRIDGE 810178 OVER SEVENMILE SWAMP.	0.25	Highway	Bridges	3	Mid-Carolina RPO	BR-0121	Division 3	DP					2021	\$1,400,000			\$1,400,000	UNDER CONSTRUCTION. DP FUNDS REPRESENT FEDERAL BUILD GRANT FUNDING.
SAMPSON	SR 1703 (OLD GOLDSBORO ROAD)	NCDOT	REPLACE BRIDGE 810348 OVER BEAVERDAM CREEK.	0.25	Highway	Bridges	3	Mid-Carolina RPO	BR-0122	Division 3	DP					2021	\$727,000			\$727,000	UNDER CONSTRUCTION. DP FUNDS REPRESENT FEDERAL BUILD GRANT FUNDING.
DUPLIN	SR 1162 (BAY ROAD)	NCDOT	REPLACE BRIDGE 300045 OVER ISLAND CREEK.	0.25	Highway	Bridges	3	Eastern Carolina RPO	BR-0243	Highway Fund	HFB					2022	\$1,700,000			\$1,700,000	UNDER CONSTRUCTION. PROJECT REPRESENTS HFB 3.R.83 PROJECT.
NEW HANOVER	US 17/76/421	NCDOT	REPLACE BRIDGE 640013 (CAPE FEAR MEMORIAL BRIDGE) OVER CAPE FEAR RIVER.	0.8	Highway	Bridges	3	Wilmington Urban Area MPO	HB-0039											\$0	PROGRAMMED FOR PRELIMINARY ENGINEERING ONLY.
NEW HANOVER	US 76 AND US 74	NCDOT	REPLACE BRIDGES 640021, 640022, AND 640024 IN NEW HANOVER COUNTY.	0.9	Highway	Bridges	3	Wilmington Urban Area MPO	HB-0040		HFB	2026	\$32,200,000	2026	\$2,000,000	2028	\$48,100,000			\$82,300,000	PROJECT BEING DELIVERED THROUGH STRUCTURES MANAGEMENT HIGH FUND BRIDGE PROGRAM.
BRUNSWICK	NEW ROUTE	NCDOT	ALONG NORTH SIDE OF US 74 FROM 0.5 MILES EAST OF BRUNSWICK COUNTY LINE TO 1.5 MILES EAST OF BRUNSWICK COUNTY LINE. CONSTRUCT ROAD ON NEW LOCATION AND CONSTRUCT INTERSECTIONS WITH US 74 ON EAST AND WEST TERMINI.	1	Highway	Economic Development	3	Cape Fear RPO	HE-0016	Division 3	T			2025	\$40,000	2025	\$9,235,000	2024	\$725,000	\$10,000,000	THIS IS AN ECONOMIC DEVELOPMENT PROJECT FOR EPSILON ADVANCED MATERIALS.
NEW HANOVER	NEW ROUTE	NCDOT	SR 1302 (23RD STREET) TO 26TH STREET. CONSTRUCT ROUTE ON NEW LOCATION.	0.61	Highway	Economic Development	3	Wilmington Urban Area MPO	U-5926	Division 3	L, T	2024	\$840,000	2024	\$344,000					\$1,184,000	THIS IS AN ECONOMIC DEVELOPMENT PROJECT FOR SALVATION ARMY/AI. CONSTRUCTION IS BEING ACCOMPLISHED UNDER U-4434.
SAMPSON	I-40	NCDOT	I-40 FROM THE JOHNSTON COUNTY LINE (MILE MARKER 340) TO THE DUPLIN COUNTY LINE (MILE MARKER 360). PAVEMENT REHABILITATION.	20.18	Highway	Interstate Maintenance	3	Mid-Carolina RPO	HI-0011	Statewide Mobility	NHFP, NHPIM					2028	\$22,399,000			\$22,399,000	
DUPLIN	I-40	NCDOT	I-40 FROM THE SAMPSON COUNTY LINE (MILE MARKER 360) TO THE PENDER COUNTY LINE (MILE MARKER 388). PAVEMENT REHABILITATION.	28	Highway	Interstate Maintenance	3	Eastern Carolina RPO	HI-0012	Statewide Mobility	NHFP, NHPIM					2030	\$31,100,000			\$31,100,000	
DUPLIN, PENDER	I-40	NCDOT	DUPLIN COUNTY LINE (MILE MARKER 360) TO WEST OF US 117 (MILE MARKER 390). PAVEMENT AND BRIDGE REHABILITATION.	35.89	Highway	Interstate Maintenance	3	Eastern Carolina RPO, Cape Fear RPO	I-5940	Statewide Mobility	BGIM					2019	\$29,326,000			\$29,326,000	GARVEE BOND FUNDING \$24.0 M; PAYBACK FY 2019-2033. UNDER CONSTRUCTION.
BRUNSWICK	I-140	NCDOT	US 17 TO NORTH OF US 74. PAVEMENT REHABILITATION.	5.08	Highway	Interstate Maintenance	3	Wilmington Urban Area MPO	I-6036	Statewide Mobility	NHPIM					2024	\$11,080,000			\$11,080,000	UNDER CONSTRUCTION.
NEW HANOVER	I-140	NCDOT	US 421 TO I-40. PAVEMENT AND BRIDGE REHABILITATION.	6.79	Highway	Interstate Maintenance	3	Wilmington Urban Area MPO	I-6037	Statewide Mobility	NHPIM					2028	\$7,300,000			\$7,300,000	
NEW HANOVER, PENDER	I-40	NCDOT	I-40 FROM END I-40 (MILE MARKER 420) TO NC 210 (MILE MARKER 408). PAVEMENT REHABILITATION.	11.88	Highway	Interstate Maintenance	3	Wilmington Urban Area MPO	I-6039	Statewide Mobility	NHFP, NHPIM					2023	\$23,004,000			\$23,004,000	UNDER CONSTRUCTION.
PENDER	I-40	NCDOT	WEST OF US 117 (MILE MARKER 388) TO NC 210 (MILE MARKER 408). PAVEMENT REHABILITATION.	15.05	Highway	Interstate Maintenance	3	Cape Fear RPO	I-6040	Statewide Mobility	NHPIM					2022	\$19,768,000			\$19,768,000	UNDER CONSTRUCTION.
NEW HANOVER	WILMINGTON	WILMINGTON	CONSTRUCT A NEW NORTH GATE ON NORTH CAROLINA PORTS AUTHORITY PROPERTY.		Highway	Locally Selected	3	Wilmington Urban Area MPO	HL-0040	Division 3	BGDA, L							2022	\$313,000	\$313,000	PROGRAMMED FOR PLANNING AND ENVIRONMENTAL STUDIES ONLY.

BASIC PROJECT INFORMATION										FISCAL YEAR PROJECT PHASE SCHEDULED TO START											
COUNTY(S)	ROUTE/CITY	RESPONSIBLE AGENCY	DESCRIPTION	LENGTH (MILES)	MODE	FUNDING PROGRAM	DIVISION(S)	MPOs/RPOs	PROJECT ID	STI CATEGORY FUNDED	FUNDING SOURCE (SEE FUNDING SOURCES TAB FOR MORE INFO)	RIGHT-OF-WAY PROJECTED SCHEDULE	TOTAL REMAINING FUNDS NEEDED FOR RIGHT-OF-WAY	UTILITIES PROJECTED SCHEDULE	TOTAL REMAINING FUNDS NEEDED FOR UTILITIES	CONSTRUCTION PROJECTED SCHEDULE	TOTAL REMAINING FUNDS NEEDED FOR CONSTRUCTION	PROJECTED SCHEDULE FOR OTHER ACTIVITIES	TOTAL REMAINING FUNDS FOR OTHER ACTIVITIES	TOTAL REMAINING FUNDS NEEDED	COMMENT
ONslow	VARIOUS	NCDOT	UNALLOCATED CARBON REDUCTION PROGRAM FUNDS IN THE JACKSONVILLE PLANNING ORGANIZATION.		Highway	Locally Selected	3	Jacksonville Urban Area MPO	HL-0102	Exempt	CRPDA, L					2023	\$2,902,000			\$2,902,000	
BRUNSWICK	VARIOUS	NCDOT	UNALLOCATED CARBON REDUCTION PROGRAM FUNDS IN THE GRAND STRAND AREA TRANSPORTATION STUDY PLANNING ORGANIZATION.		Highway	Locally Selected	3	Grand Strand Area Transportation Study	HL-0103	Exempt	CRPDA, L					2023	\$214,000			\$214,000	
NEW HANOVER, BRUNSWICK, PENDER	VARIOUS	NCDOT	UNALLOCATED CARBON REDUCTION PROGRAM FUNDS IN THE WILMINGTON PLANNING ORGANIZATION.		Highway	Locally Selected	3	Wilmington Urban Area MPO	HL-0107	Exempt	CRPDA, L					2023	\$4,363,000			\$4,363,000	
NEW HANOVER	SOUTH 3RD STREET	WILMINGTON	INSTALLATION OF TRAFFIC SIGNALS WITH PEDESTRIAN SIGNAL HEADS AT INTERSECTION OF SOUTH 3RD STREET AND ANN STREET IN WILMINGTON.	0.5	Highway	Locally Selected	3	Wilmington Urban Area MPO	HL-0109	Division 3	BGDA, L	2025	\$61,000			2025	\$664,000	2024	\$489,000	\$1,214,000	
NEW HANOVER	SOUTH 3RD STREET	WILMINGTON	INSTALLATION OF TRAFFIC SIGNAL WITH PEDESTRIAN SIGNAL HEADS AT INTERSECTION OF SOUTH 3RD STREET AND ORANGE STREET.	0.5	Highway	Locally Selected	3	Wilmington Urban Area MPO	HL-0110	Division 3	BGDA, HF	2025	\$296,000			2025	\$274,000	2023	\$59,000	\$629,000	MATCHING FUNDS ARE PROVIDED BY NCDOT DIVISION 3 HIGHWAY FUNDS - SPOT SAFETY.
BRUNSWICK	NC 133	BELVILLE	BELVILLE RIVERWALK PARK ENTRANCE. CONSTRUCT TRAFFIC SIGNAL AND RELATED PEDESTRIAN INFRASTRUCTURE.		Highway	Locally Selected	3	Wilmington Urban Area MPO	HL-0131	Exempt	CRPDA, L					2026	\$1,458,000	2025	\$81,000	\$1,539,000	
BRUNSWICK	SHALLOTTE	SHALLOTTE	INSTALL ADAPTIVE SIGNAL SYSTEM IN SHALLOTTE.		Highway	Locally Selected	3	Grand Strand Area Transportation Study	HL-0132	Division 3	BGDA, CRPDA, HF(M)					2024	\$398,000			\$398,000	HF(M) FUNDS REPRESENT DIVISION 3 HIGH IMPACT LOW COST FUNDS.
NEW HANOVER, BRUNSWICK, PENDER	VARIOUS	NCDOT	WILMINGTON URBAN AREA METROPOLITAN PLANNING ORGANIZATION PLANNING (PL) SUPPLEMENT.		Highway	Locally Selected	3	Wilmington Urban Area MPO	U-5525	Division 3	BGDA, L							2020	\$19,840,000	\$19,840,000	
NEW HANOVER, BRUNSWICK, PENDER	VARIOUS	NCDOT	WILMINGTON URBAN AREA MPO STP-DA PROGRAM.		Highway	Locally Selected	3	Wilmington Urban Area MPO	U-5534	Division 3	BGANY, BGDA, BGDACV, L, L(M)	2022	\$220,000	2024	\$420,000	2020	\$15,260,000			\$15,900,000	IN PROGRESS
NEW HANOVER	GREENVILLE AVENUE	NCDOT	SR 1411 (WRIGHTSVILLE AVENUE) TO HINTON AVENUE IN WILMINGTON. REALIGN INTERSECTION AND CONSTRUCT BIKE LANES AND SIDEWALK ALONG GREENVILLE AVENUE.		Highway	Locally Selected	3	Wilmington Urban Area MPO	U-5534C	Division 3	BGDA, L(M)					2025	\$1,076,000			\$1,076,000	
NEW HANOVER	HOOVER ROAD	NCDOT	SR 1411 (WRIGHTSVILLE AVENUE) TO MALLARD DRIVE / ROSE AVENUE INTERSECTION IN WILMINGTON. CONSTRUCT A 10 FOOT MULTI-USE PATH.		Highway	Locally Selected	3	Wilmington Urban Area MPO	U-5534G	Division 3	BGDA, L(M)					2025	\$2,395,000			\$2,395,000	
NEW HANOVER	HINTON AVENUE	NCDOT	PARK AVENUE TO GREENVILLE AVENUE IN WILMINGTON. CONSTRUCT A 10 FOOT MULTI-USE PATH.		Highway	Locally Selected	3	Wilmington Urban Area MPO	U-5534H	Division 3	BGDA, L(M)					2025	\$983,000			\$983,000	
BRUNSWICK	VARIOUS	NCDOT	GRAND STRAND AREA TRANSPORTATION STUDY METROPOLITAN PLANNING ORGANIZATION PLANNING (PL) SUPPLEMENT.		Highway	Locally Selected	3	Grand Strand Area Transportation Study	U-5910	Division 3	BGDA, L							2023	\$540,000	\$540,000	IN PROGRESS
NEW HANOVER, BRUNSWICK, PENDER	VARIOUS	NCDOT	WILMINGTON URBAN AREA METROPOLITAN PLANNING ORGANIZATION STBGDA RESERVE ACCOUNT.		Highway	Locally Selected	3	Wilmington Urban Area MPO	U-5989	Division 3	BGANY, BGDA					2022	\$121,962,000			\$121,962,000	
BRUNSWICK	VARIOUS	NCDOT	GRAND STRAND AREA METROPOLITAN PLANNING ORGANIZATION STBGDA RESERVE ACCOUNT.		Highway	Locally Selected	3	Grand Strand Area Transportation Study	U-5990	Division 3	BGANY, BGDA					2022	\$13,977,000			\$13,977,000	
NEW HANOVER	CAROLINA BEACH	CAROLINA BEACH	CONSTRUCT NEW TRAFFIC SIGNAL AND IMPROVE PEDESTRIAN ACCOMMODATIONS AT THE INTERSECTION OF US 421 (LAKE PARK BOULEVARD) AND HAMLET AVENUE IN CAROLINA BEACH.	0.5	Highway	Locally Selected	3	Wilmington Urban Area MPO	U-6233	Division 3	BGDA, S	2022	\$40,000			2024	\$256,000	2021	\$18,000	\$314,000	RIGHT-OF-WAY IN PROGRESS. S FUNDS REPRESENT HIGH IMPACT LOW COST HIGHWAY FUNDS.
NEW HANOVER	WILMINGTON	WILMINGTON	TRAFFIC SIGNAL PRE-EMPTION FOR EMERGENCY VEHICLES PROJECT.		Highway	Locally Selected	3	Wilmington Urban Area MPO	U-6235	Division 3	BGDA, L					2025	\$1,030,000	2020	\$487,000	\$1,517,000	
DUPLIN	WARSAW		INSTALL FOUR DIRECT CURRENT (DC) FAST CHARGING PORTS AT PILOT TRAVEL CENTER #6996 ON I-40 IN WARSAW		Highway	National Electric Vehicle Infrastructure	3	Eastern Carolina RPO	HV-0001C		NEVI, O, O(M), S(M)					2025	\$774,000			\$774,000	O AND O(M) FUNDS REPRESENT PRIVATE FUNDS FROM PILOT TRAVEL CENTERS LLC
BRUNSWICK	LELAND		INSTALL FOUR DIRECT CURRENT (DC) FAST CHARGING PORTS AT CLAIRMONT SHOPPING CENTER (PIGGLY WIGGLY) ON US 17/US 74 IN LELAND		Highway	National Electric Vehicle Infrastructure	3	Cape Fear RPO	HV-0001G		NEVI, O(M), S(M)					2025	\$1,339,000			\$1,339,000	O AND O(M) FUNDS REPRESENT PRIVATE FUNDS FROM FRANCIS ENERGY CHARGING LLC
COLUMBUS, ROBESON, CLEVELAND, ANSON, GASTON, POLK, SCOTLAND, HENDERSON, RICHMOND, RUTHERFORD, MECKLENBURG, BRUNSWICK, BUNCOMBE, UNION	US 74	NCDOT	I-40 IN ASHEVILLE TO I-140 IN WILMINGTON. IMPLEMENT BROADBAND, ITS, AND RESILIENCY IMPROVEMENTS.	279.24	Highway	Other	3, 6, 8, 10, 12, 13, 14	Lumber River RPO, Cape Fear RPO, Gaston-Cleveland-Lincoln MPO, Foothills RPO, French Broad River MPO, Rocky River RPO, Charlotte Regional TPO, Wilmington Urban Area MPO	HO-0002											\$0	DP REPRESENTS FEDERAL INFRA GRANT FUNDS.
COLUMBUS, ROBESON, BRUNSWICK	US 74	NCDOT	I-95 IN LUMBERTON TO I-140 IN WILMINGTON. INSTALL BROADBAND.	69.67	Highway	Other	3, 6	Cape Fear RPO, Lumber River RPO, Wilmington Urban Area MPO	HO-0002C	Statewide Mobility	HSIP					2021	\$10,456,000			\$10,456,000	UNDER CONSTRUCTION. LETTING TO BE COMBINED WITH R-5777D, I-5986C, HO-0002A, AND HO-0002B. UNDER CONSTRUCTION.
COLUMBUS, ROBESON, ANSON, SCOTLAND, RICHMOND, BRUNSWICK, UNION	US 74	NCDOT	EASTERN END OF MONROE BYPASS TO I-140 IN WILMINGTON. VULNERABILITY ASSESSMENTS, INSTALLATION OF FLOOD GAUGES, AND FLOOD MONITORING.	156.15	Highway	Other	3, 6, 8, 10	Lumber River RPO, Cape Fear RPO, Rocky River RPO, Charlotte Regional TPO, Wilmington Urban Area MPO	HO-0002D	Statewide Mobility	DP, T							2022	\$2,200,000	\$2,200,000	
SAMPSON, CUMBERLAND	NC 24	NCDOT	SR 1853 (JOHN NUNNERY ROAD) IN CUMBERLAND COUNTY TO SR 1404 (DOWDY ROAD) IN SAMPSON COUNTY.	6.95	Highway	Pre-STI (Historic)	3, 6	Mid-Carolina RPO	R-2303B	Pre-STI (Transition)										\$0	COMPLETED.
SAMPSON	NC 24	NCDOT	WEST OF SR 1262 (AIRPORT ROAD) TO EAST OF US 421.		Highway	Pre-STI (Historic)	3	Mid-Carolina RPO	R-2303DA											\$0	COMPLETED.

BASIC PROJECT INFORMATION										FISCAL YEAR PROJECT PHASE SCHEDULED TO START												
COUNTY(S)	ROUTE/CITY	RESPONSIBLE AGENCY	DESCRIPTION	LENGTH (MILES)	MODE	FUNDING PROGRAM	DIVISION(S)	MPOs/RPOs	PROJECT ID	STI CATEGORY FUNDED	FUNDING SOURCE (SEE FUNDING SOURCES TAB FOR MORE INFO)	RIGHT-OF-WAY PROJECTED SCHEDULE	TOTAL REMAINING FUNDS NEEDED FOR RIGHT-OF-WAY	UTILITIES PROJECTED SCHEDULE	TOTAL REMAINING FUNDS NEEDED FOR UTILITIES	CONSTRUCTION PROJECTED SCHEDULE	TOTAL REMAINING FUNDS NEEDED FOR CONSTRUCTION	PROJECTED SCHEDULE FOR OTHER ACTIVITIES	TOTAL REMAINING FUNDS FOR OTHER ACTIVITIES	TOTAL REMAINING FUNDS NEEDED	COMMENT	
JONES, ONSLOW	US 17	NCDOT	MULTI-LANES NORTH OF JACKSONVILLE TO NEW BERN BYPASS. WIDEN TO MULTI-LANES WITH BYPASSES OF BELGRADE, MAYSVILLE AND POLLOCKSVILLE ON NEW LOCATION.	22.1	Highway	Pre-STI (Historic)	2, 3	Down East RPO, Jacksonville Urban Area MPO	R-2514												\$0	
ONSLOW	US 17	NCDOT	MULTI-LANE SECTION NORTH OF JACKSONVILLE TO SOUTH OF BELGRADE.	6.17	Highway	Pre-STI (Historic)	3	Jacksonville Urban Area MPO	R-2514A	Pre-STI (Transition)											\$0	COMPLETED.
BRUNSWICK, NEW HANOVER	I-140/US 17 (WILMINGTON BYPASS)	NCDOT	US 17 SOUTH OF NC 87 IN BRUNSWICK COUNTY TO I-40 IN NEW HANOVER COUNTY. FOUR LANE DIVIDED FREEWAY ON NEW LOCATION.	20.2	Highway	Pre-STI (Historic)	3	Wilmington Urban Area MPO	R-2633												\$0	
BRUNSWICK, NEW HANOVER	I-140/US 17 WILMINGTON BYPASS	NCDOT	NC 87 SOUTH OF BISHOP TO US 74/US 76 EAST OF MALMO IN BRUNSWICK COUNTY.	5.3	Highway	Pre-STI (Historic)	3	Wilmington Urban Area MPO	R-2633AA	Pre-STI (Transition)	NHP				2010	\$6,810,000					\$6,810,000	COMPLETED. GARVEE BOND FUNDING: \$31.05M FOR CONSTRUCTION, PAYBACK 2010 - 2021.
BRUNSWICK, NEW HANOVER	I-140/US 17 WILMINGTON BYPASS	NCDOT	NC 87 SOUTH OF BISHOP TO US 74/US 76 EAST OF MALMO IN BRUNSWICK COUNTY.		Highway	Pre-STI (Historic)	3	Wilmington Urban Area MPO	R-2633AB												\$0	COMPLETED.
NEW HANOVER, BRUNSWICK	I-140/US 17 WILMINGTON BYPASS	NCDOT	SR 1430 (CEDAR HILL ROAD) TO WEST OF US 421 NORTH OF WILMINGTON.		Highway	Pre-STI (Historic)	3	Wilmington Urban Area MPO	R-2633BB	Pre-STI (Transition)	NHP				2013	\$51,250,000					\$51,250,000	COMPLETED. GARVEE BOND FUNDING: \$100M FOR CONSTRUCTION, PAYBACK 2013 - 2024.
BRUNSWICK, NEW HANOVER	I-140/US 17 WILMINGTON BYPASS	NCDOT	US 74/US 76 EAST OF MALMO IN BRUNSWICK COUNTY TO WEST OF US 421 NORTH OF WILMINGTON.		Highway	Pre-STI (Historic)	3	Wilmington Urban Area MPO	R-2633BC												\$0	COMPLETED.
NEW HANOVER	I-140/US 17 WILMINGTON BYPASS	NCDOT	WEST OF US 421 NORTH OF WILMINGTON TO WEST OF NC 133.	3.6	Highway	Pre-STI (Historic)	3	Wilmington Urban Area MPO	R-2633CA												\$0	COMPLETED.
NEW HANOVER	I-140/US 17 WILMINGTON BYPASS	NCDOT	WEST OF NC 133 TO US 117.	3.544	Highway	Pre-STI (Historic)	3	Wilmington Urban Area MPO	R-2633CB												\$0	COMPLETED.
NEW HANOVER	I-140/US 17 WILMINGTON BYPASS	NCDOT	US 117 TO EAST OF I-40 SOUTH OF CASTLE HAYNE.	0.85	Highway	Pre-STI (Historic)	3	Wilmington Urban Area MPO	R-2633CC												\$0	COMPLETED.
BRUNSWICK, NEW HANOVER	I-140/US 17 WILMINGTON BYPASS	NCDOT	IMPLEMENTATION OF INTELLIGENT TRANSPORTATION SYSTEMS (ITS).	20.13	Highway	Pre-STI (Historic)	3	Wilmington Urban Area MPO	R-2633D	Pre-STI (Transition)											\$0	COMPLETED.
ONSLOW	SR 1702 (WEST HUFF DRIVE)	NCDOT	SR 1308 (BELL FORK ROAD) TO EAST OF SR 1470 (WESTERN BOULEVARD).	1.4	Highway	Pre-STI (Historic)	3	Jacksonville Urban Area MPO	U-4007A												\$0	COMPLETED.
ONSLOW	JACKSONVILLE PARKWAY	NCDOT	COUNTRY CLUB ROAD TO SR 1470 (WESTERN BOULEVARD).	0	Highway	Pre-STI (Historic)	3	Jacksonville Urban Area MPO	U-4007B												\$0	COMPLETED.
NEW HANOVER	US 17 BUSINESS (MARKET STREET)	NCDOT	SR 1272 (NEW CENTRE DRIVE) TO MARTIN LUTHER KING JR., BOULEVARD.	0.089	Highway	Pre-STI (Historic)	3	Wilmington Urban Area MPO	U-4902A												\$0	COMPLETED.
NEW HANOVER	US 17/76 (OLEANDER DRIVE)	NCDOT	AT COUNTRY CLUB ROAD IN WILMINGTON. INSTALL NEAR SIDE SIGNAL HEAD AND UPGRADE TRAFFIC SIGNAL.		Highway	Safety	3	Wilmington Urban Area MPO	A-0009G	Region B	HSIP				2025	\$36,000					\$36,000	
PENDER	US 17	NCDOT	AT SR 1561 (SLOOP POINT ROAD) NORTHEAST OF HAMPSTEAD. INSTALL TRAFFIC SIGNAL.		Highway	Safety	3	Wilmington Urban Area MPO	A-0009K	Statewide Mobility	HSIP	2026	\$10,000	2026	\$2,000	2026	\$223,000				\$235,000	
LENOIR, ONSLOW, JONES	US 258	NCDOT	US 258 BETWEEN NC 24 IN RICHLANDS AND US 70 IN KINSTON. INSTALL RUMBLES STRIPES.	25.07	Highway	Safety	2, 3	Eastern Carolina RPO, Jacksonville Urban Area MPO, Down East RPO	HS-2002Q	Region B	HSIP				2025	\$585,000					\$585,000	
DUPLIN, ONSLOW, PENDER, SAMPSON, BRUNSWICK, NEW HANOVER	VARIOUS	NCDOT	SAFETY IMPROVEMENTS AT VARIOUS LOCATIONS IN DIVISION 3.		Highway	Safety	3	Cape Fear RPO, Eastern Carolina RPO, Jacksonville Urban Area MPO, Mid-Carolina RPO, Wilmington Urban Area MPO, Grand Strand Area Transportation Study	HS-2003												\$0	
NEW HANOVER	SR 1217 (17TH STREET)	NCDOT	INSTALL NEAR SIDE SIGNAL HEADS ON PEDESTAL ON BOTH SIDES OF SR 1217 (17TH STREET) AT DOCK STREET IN WILMINGTON.		Highway	Safety	3	Wilmington Urban Area MPO	HS-2003A	Division 3	HSIP				2025	\$19,000					\$19,000	UNDER CONSTRUCTION.
ONSLOW	SR 1308 (BELL FORK ROAD)	NCDOT	AT BRYNN MARR ROAD. UPGRADE TRAFFIC SIGNAL, SIGNING, AND PAVEMENT MARKINGS.		Highway	Safety	3	Jacksonville Urban Area MPO	HS-2003AA	Division 3	HSIP	2024	\$126,000		2025	\$246,000					\$372,000	
ONSLOW	SR 1428 (RIGGS ROAD)	NCDOT	FROM NAUTICAL WAVE ROAD TO SR 1744 (HUBERT BOULEVARD). INSTALL PAVEMENT MARKINGS.		Highway	Safety	3	Jacksonville Urban Area MPO	HS-2003AB	Division 3	HSIP				2024	\$52,000					\$52,000	
PENDER	US 117	NCDOT	AT SR 1411 (ASHTON ROAD / OLD RIVER ROAD). INSTALL TRAFFIC SIGNAL.	0.5	Highway	Safety	3	Cape Fear RPO	HS-2003AC	Region B	HSIP				2025	\$325,000					\$325,000	
NEW HANOVER	US 117/NC 132 (COLLEGE ROAD)	NCDOT	AT CREWS DRIVE. UPGRADE TRAFFIC SIGNAL.	0.5	Highway	Safety	3	Wilmington Urban Area MPO	HS-2003AD	Region B	HSIP				2024	\$123,000					\$123,000	
NEW HANOVER	US 117 / NC 132 (COLLEGE ROAD)	NCDOT	AT SR 1411 (WRIGHTSVILLE AVENUE) IN WILMINGTON. INSTALL CROSSWALKS AND PEDESTRIAN COUNTDOWN HEADS.	0.5	Highway	Safety	3	Wilmington Urban Area MPO	HS-2003AE	Statewide Mobility	HSIP				2024	\$110,000					\$110,000	
ONSLOW	US 17 BUSINESS (MARINE BOULEVARD)	NCDOT	AT SR 1308 (GUM BRANCH ROAD / BELL FORK ROAD) IN JACKSONVILLE. UPDATE / INSTALL TRAFFIC SIGNAL, PAVEMENT MARKINGS, CURB RAMPS, AND PEDESTRIAN ACCOMMODATIONS.		Highway	Safety	3	Jacksonville Urban Area MPO	HS-2003AF	Region B	HSIP				2025	\$82,000					\$82,000	
ONSLOW	US 17 BUSINESS (MARINE BOULEVARD)	NCDOT	AT SR 1336 (ONSLOW DRIVE) IN JACKSONVILLE. UPDATE / INSTALL TRAFFIC SIGNAL, PAVEMENT MARKINGS, AND PEDESTRIAN ACCOMMODATIONS.		Highway	Safety	3	Jacksonville Urban Area MPO	HS-2003AG	Region B	HSIP				2025	\$144,000					\$144,000	
SAMPSON, DUPLIN	US 117	NCDOT	US 117 CONNECTOR BETWEEN I-40 IN SAMPSON COUNTY AND THE WAYNE COUNTY LINE. INSTALL GUARDRAIL.	6.95	Highway	Safety	3	Eastern Carolina RPO, Mid-Carolina RPO	HS-2003AH	Statewide Mobility	HSIP				2025	\$507,000					\$507,000	
NEW HANOVER	US 117/NC 132 (COLLEGE ROAD)	NCDOT	AT SR 2160 (LONG RIDGE ROAD). INSTALL TRAFFIC SIGNAL WITH PEDESTRIAN ACCOMMODATIONS.		Highway	Safety	3	Wilmington Urban Area MPO	HS-2003AI	Region B	HSIP				2025	\$439,000					\$439,000	
ONSLOW	US 17 (MARINE BOULEVARD)	NCDOT	AT US 17 BUSINESS (MARINE BOULEVARD) AND HENDERSON DRIVE IN JACKSONVILLE. UPGRADE TRAFFIC SIGNAL AND PAVEMENT MARKINGS, AND INSTALL PEDESTRIAN IMPROVEMENTS.		Highway	Safety	3	Jacksonville Urban Area MPO	HS-2003AJ	Region B	HSIP	2025	\$51,000		2025	\$159,000					\$210,000	
NEW HANOVER	SR 1301 (PRINCESS PLACE DRIVE)	NCDOT	AT NORTH 30TH STREET IN WILMINGTON. UPGRADE TRAFFIC SIGNAL AND PAVEMENT MARKINGS, AND INSTALL PEDESTRIAN SIGNALS.		Highway	Safety	3	Wilmington Urban Area MPO	HS-2003AK	Division 3	HSIP	2024	\$15,000		2025	\$151,000					\$166,000	
PENDER	US 117	NCDOT	AT NC 53 IN BURGAW. UPGRADE TRAFFIC SIGNAL.	0.5	Highway	Safety	3	Cape Fear RPO	HS-2003AL	Region B	HSIP				2024	\$12,000					\$12,000	
ONSLOW	NC 53 (WESTERN BOULEVARD)	NCDOT	AT FORUM ROAD/MARTY GOLDMAN WAY IN JACKSONVILLE. INSTALL CROSSWALKS AND PEDESTRIAN SIGNALS.		Highway	Safety	3	Jacksonville Urban Area MPO	HS-2003AM	Region B	HSIP				2025	\$178,000					\$178,000	
NEW HANOVER	US 17/76 (DAWSON STREET AND WOOSTER STREET)	NCDOT	AT SR 1216 (16TH STREET) AND SR 1217 (17TH STREET) IN WILMINGTON. UPGRADE TRAFFIC SIGNALS, AND INSTALL CROSSWALKS AND PEDESTRIAN SIGNALS.	0.5	Highway	Safety	3	Wilmington Urban Area MPO	HS-2003AN	Region B	HSIP				2025	\$147,000					\$147,000	

BASIC PROJECT INFORMATION										FISCAL YEAR PROJECT PHASE SCHEDULED TO START											
COUNTY(S)	ROUTE/CITY	RESPONSIBLE AGENCY	DESCRIPTION	LENGTH (MILES)	MODE	FUNDING PROGRAM	DIVISION(S)	MPOs/RPOs	PROJECT ID	STI CATEGORY FUNDED	FUNDING SOURCE (SEE FUNDING SOURCES TAB FOR MORE INFO)	RIGHT-OF-WAY PROJECTED SCHEDULE	TOTAL REMAINING FUNDS NEEDED FOR RIGHT-OF-WAY	UTILITIES PROJECTED SCHEDULE	TOTAL REMAINING FUNDS NEEDED FOR UTILITIES	CONSTRUCTION PROJECTED SCHEDULE	TOTAL REMAINING FUNDS NEEDED FOR CONSTRUCTION	PROJECTED SCHEDULE FOR OTHER ACTIVITIES	TOTAL REMAINING FUNDS FOR OTHER ACTIVITIES	TOTAL REMAINING FUNDS NEEDED	COMMENT
NEW HANOVER	SR 1175 (KERR AVENUE)	NCDOT	AT SR 2048 (GORDON ROAD)/SR 1327 (FARLEY DRIVE). UPGRADE TRAFFIC SIGNAL.	0.5	Highway	Safety	3	Wilmington Urban Area MPO	HS-2003AO	Division 3	HSIP					2024	\$33,000			\$33,000	
NEW HANOVER	SR 1302 (23RD STREET)	NCDOT	AT SR 1301 (PRINCESS PLACE DRIVE) IN WILMINGTON. UPGRADE TRAFFIC SIGNAL AND INSTALL PEDESTRIAN SIGNALS.	0.5	Highway	Safety	3	Wilmington Urban Area MPO	HS-2003AP	Region B	HSIP					2025	\$195,000			\$195,000	
NEW HANOVER	SR 2817 (17TH STREET)	NCDOT	AT CASTLE STREET IN WILMINGTON. UPGRADE TRAFFIC SIGNAL AND SIGNS, AND INSTALL PEDESTRIAN SIGNALS AND CURB BUMP OUTS.	0.5	Highway	Safety	3	Wilmington Urban Area MPO	HS-2003AQ	Division 3	HSIP					2025	\$380,000			\$380,000	
BRUNSWICK	US 17 BUSINESS	NCDOT	AT NC 906 (MIDWAY ROAD). INSTALL TRAFFIC SIGNAL.	0.5	Highway	Safety	3	Cape Fear RPO	HS-2003AR	Region B	HSIP	2025	\$48,000			2025	\$257,000			\$305,000	
BRUNSWICK	US 74/76 (ANDREW JACKSON HIGHWAY)	NCDOT	EASTBOUND RAMP AT SR 1426 (LANVALE ROAD). INSTALL TRAFFIC SIGNAL.	0.5	Highway	Safety	3	Wilmington Urban Area MPO	HS-2003AS	Region B	HSIP					2025	\$237,000			\$237,000	
ONSWLOW	NC 24	NCDOT	AT SR 1445 (NORRIS ROAD) IN SWANSBORO. INSTALL CROSSWALKS, RAMPS, PEDESTRIAN SIGNALS, AND 100 FEET OF SIDEWALK.		Highway	Safety	3	Jacksonville Urban Area MPO	HS-2003AT	Region B	HSIP	2025	\$125,000			2025	\$325,000			\$450,000	
DUPLIN, SAMPSON	VARIOUS	NCDOT	INSTALL PAVEMENT MARKINGS ALONG VARIOUS ROUTES.		Highway	Safety	3	Eastern Carolina RPO, Mid-Carolina RPO	HS-2003B	Division 3	HSIP					2021	\$3,432,000			\$3,432,000	UNDER CONSTRUCTION.
DUPLIN	SR 1535 (LIDDELL ROAD)	NCDOT	SR 1535 (LIDDELL ROAD) AND SR 1534 (DRUMMERSVILLE ROAD). INSTALL ALL WAY STOP.	0.5	Highway	Safety	3	Eastern Carolina RPO	HS-2003C	Division 3	HSIP					2025	\$51,000			\$51,000	
BRUNSWICK	US 17	NCDOT	US 17 AND SR 1130 (MOUNT PISGAH ROAD) / SR 1344 (SELLERS ROAD). INSTALL SIGNALIZED LEFTOVER.		Highway	Safety	3	Grand Strand Area Transportation Study	HS-2003D	Statewide Mobility	HSIP					2025	\$269,000			\$269,000	
DUPLIN	US 117 (SYCAMORE STREET)	NCDOT	US 117 (SYCAMORE STREET) AND SR 1102 (CHARITY ROAD) IN ROSE HILL. REVISE TRAFFIC SIGNAL AND PAVEMENT MARKINGS.	0.5	Highway	Safety	3	Eastern Carolina RPO	HS-2003E	Region B	HSIP					2025	\$102,000			\$102,000	
PENDER	US 17	NCDOT	NC 210 INTERSECTION IN SURF CITY. REVISE TRAFFIC SIGNAL AND INSTALL BE PREPARED TO STOP SIGNS.	0.5	Highway	Safety	3	Cape Fear RPO	HS-2003F	Statewide Mobility	HSIP					2024	\$271,000			\$271,000	
BRUNSWICK	NC 130	NCDOT	NC 130 AND SR 1120 (SABBATH HOME ROAD) / SR 1239 (OCEAN VIEW AVENUE) IN HOLDEN BEACH. REVISE TRAFFIC SIGNAL AND PAVEMENT MARKINGS.	0.5	Highway	Safety	3	Grand Strand Area Transportation Study	HS-2003G	Region B	HSIP					2024	\$101,000			\$101,000	
NEW HANOVER	US 117 / NC 132 (COLLEGE ROAD)	NCDOT	US 117 / NC 132 (COLLEGE ROAD) AT LAKE AVENUE-HUGH MCRAE PARK IN WILMINGTON. REVISE TRAFFIC SIGNAL.	0.5	Highway	Safety	3	Wilmington Urban Area MPO	HS-2003H	Statewide Mobility	HSIP					2025	\$66,000			\$66,000	
DUPLIN	NC 403	NCDOT	NC 403 AT SR 1306 (BEAUTANCUS ROAD). INSTALL ALL WAY STOP, STOP AHEAD WARNING SIGNS, BRIGHTSIDES, STOP BARS, CONCRETE ISLAND, AND REFRESH PAVEMENT MARKINGS. REMOVE ACTUATED CURVE WARNING FLASHER.	0.5	Highway	Safety	3	Eastern Carolina RPO	HS-2003I	Region B	HSIP					2025	\$224,000			\$224,000	
NEW HANOVER	US 17 (OLEANDER DRIVE)	NCDOT	US 17 (OLEANDER DRIVE) AT 42ND STREET IN WILMINGTON. REVISE TRAFFIC SIGNAL AND PAVEMENT MARKINGS.	0.5	Highway	Safety	3	Wilmington Urban Area MPO	HS-2003J	Statewide Mobility	HSIP					2025	\$59,000			\$59,000	
NEW HANOVER	US 74 WESTBOUND ON-RAMP	NCDOT	US 74 WESTBOUND ON-RAMP AND SR 1627 (3RD STREET / MARTIN LUTHER KING JUNIOR BOULEVARD) IN WILMINGTON. REVISE TRAFFIC SIGNAL.	0.5	Highway	Safety	3	Wilmington Urban Area MPO	HS-2003K	Statewide Mobility	HSIP					2025	\$16,000			\$16,000	
NEW HANOVER	US 17-76 (OLEANDER DRIVE)	NCDOT	US 17-76 (OLEANDER DRIVE) AND SR 1421 (GREENVILLE LOOP ROAD) / GREENVILLE AVENUE IN WILMINGTON. REVISE TRAFFIC SIGNAL.	0.5	Highway	Safety	3	Wilmington Urban Area MPO	HS-2003L	Region B	HSIP					2025	\$84,000			\$84,000	
DUPLIN	US 117 (NORWOOD STREET)	NCDOT	US 117 (NORWOOD STREET) AND SR 1173 (SOUTHERLAND STREET) IN WALLACE. REVISE TRAFFIC SIGNAL.	0.5	Highway	Safety	3	Eastern Carolina RPO	HS-2003M	Region B	HSIP					2025	\$44,000			\$44,000	
DUPLIN	NC 24 BUSINESS (ROUTELEDGE ROAD)	NCDOT	NC 24 BUSINESS (ROUTELEDGE ROAD) AND NC 24 / NC 903 (SOUTH KENANSVILLE BYPASS). REVISE TRAFFIC SIGNAL AND PAVEMENT MARKINGS.	0.5	Highway	Safety	3	Eastern Carolina RPO	HS-2003N	Statewide Mobility	HSIP					2023	\$252,000			\$252,000	
BRUNSWICK	US 74/76	NCDOT	US 74/76 AT SR 1714 (ENTERPRISE DRIVE) AND US 74/76 AT SR 1494 (WOOD TREATMENT ROAD). INSTALL TRAFFIC SIGNALS.	0.5	Highway	Safety	3	Wilmington Urban Area MPO	HS-2003O	Statewide Mobility	HSIP					2026	\$533,000			\$533,000	
NEW HANOVER	US 117 (SHIPYARD BOULEVARD)	NCDOT	US 117 (SHIPYARD BOULEVARD) AT CONVERSE ROAD / LONGSTREET DRIVE IN WILMINGTON. UPGRADE TRAFFIC SIGNAL AND ADD PEDESTRIAN ACCOMMODATIONS.	0.5	Highway	Safety	3	Wilmington Urban Area MPO	HS-2003P	Statewide Mobility	HSIP	2025	\$30,000			2026	\$271,000			\$301,000	
NEW HANOVER	US 17 (DAWSON STREET)	NCDOT	US 17 (DAWSON STREET) AT US 421 (3RD STREET) IN WILMINGTON. UPGRADE TRAFFIC SIGNAL, UPGRADE PAVEMENT MARKINGS, AND ADD PEDESTRIAN ACCOMMODATIONS.	0.5	Highway	Safety	3	Wilmington Urban Area MPO	HS-2003Q	Region B	HSIP					2026	\$184,000			\$184,000	
NEW HANOVER	US 421	NCDOT	US 421 AT SR 1573 (DOW ROAD) IN CAROLINA BEACH. UPGRADE TRAFFIC SIGNAL.	0.5	Highway	Safety	3	Wilmington Urban Area MPO	HS-2003R	Region B	HSIP					2026	\$23,000			\$23,000	
NEW HANOVER	US 17 BUSINESS (MARKET STREET)	NCDOT	US 17 BUSINESS (MARKET STREET) AND SR 1272 (NEW CENTRE DRIVE). INSTALL CROSSWALKS.	0.5	Highway	Safety	3	Wilmington Urban Area MPO	HS-2003S	Region B	HSIP	2025	\$58,000			2026	\$114,000			\$172,000	
NEW HANOVER	US 17 BUSINESS (MARKET STREET)	NCDOT	US 17 BUSINESS (MARKET STREET) AT SR 2219 (GREEN MEADOWS DRIVE) IN WILMINGTON. UPGRADE TRAFFIC SIGNAL.	0.5	Highway	Safety	3	Wilmington Urban Area MPO	HS-2003T	Statewide Mobility	HSIP					2026	\$32,000			\$32,000	
NEW HANOVER	SR 2048 (GORDON ROAD)	NCDOT	SR 2048 (GORDON ROAD) JUST WEST OF I-40. INSTALL SIX INCH PAVEMENT MARKINGS.		Highway	Safety	3	Wilmington Urban Area MPO	HS-2003U	Division 3	HSIP					2023	\$37,000			\$37,000	UNDER CONSTRUCTION.
NEW HANOVER	US 17/76 (OLEANDER DRIVE)	NCDOT	US 17/76 (OLEANDER DRIVE) AT SR 1209 (INDEPENDENCE BOULEVARD) IN WILMINGTON. UPGRADE TRAFFIC SIGNAL WITH PEDESTRIAN ACCOMMODATIONS.	0.5	Highway	Safety	3	Wilmington Urban Area MPO	HS-2003V	Statewide Mobility	HSIP	2025	\$30,000			2026	\$23,000			\$53,000	
BRUNSWICK	US 17	NCDOT	US 17 AT SR 1136 (RED BUG ROAD) AND US 17 AT SR 1345 (ROYAL OAK ROAD). INSTALL A REDUCED CONFLICT INTERSECTION.	0.5	Highway	Safety	3	Grand Strand Area Transportation Study	HS-2003W	Statewide Mobility	HSIP					2023	\$1,900,000			\$1,900,000	UNDER CONSTRUCTION.
ONSWLOW	NC 24	NCDOT	AT SR 1514 (PHILLIPS LOOP ROAD) IN SWANSBORO. INSTALL CROSSWALKS WITH PEDESTRIAN SIGNALS AND ADVANCE FLASHERS.	0.5	Highway	Safety	3	Jacksonville Urban Area MPO	HS-2003X	Statewide Mobility	HSIP	2025	\$184,000			2025	\$202,000			\$386,000	
NEW HANOVER	US 117 / NC 132 (COLLEGE ROAD)	NCDOT	AT SR 2313 (WILSHIRE BOULEVARD) IN WILMINGTON. INSTALL PEDESTRIAN COUNTDOWN HEADS.	0.5	Highway	Safety	3	Wilmington Urban Area MPO	HS-2003Y	Statewide Mobility	HSIP					2026	\$63,000			\$63,000	

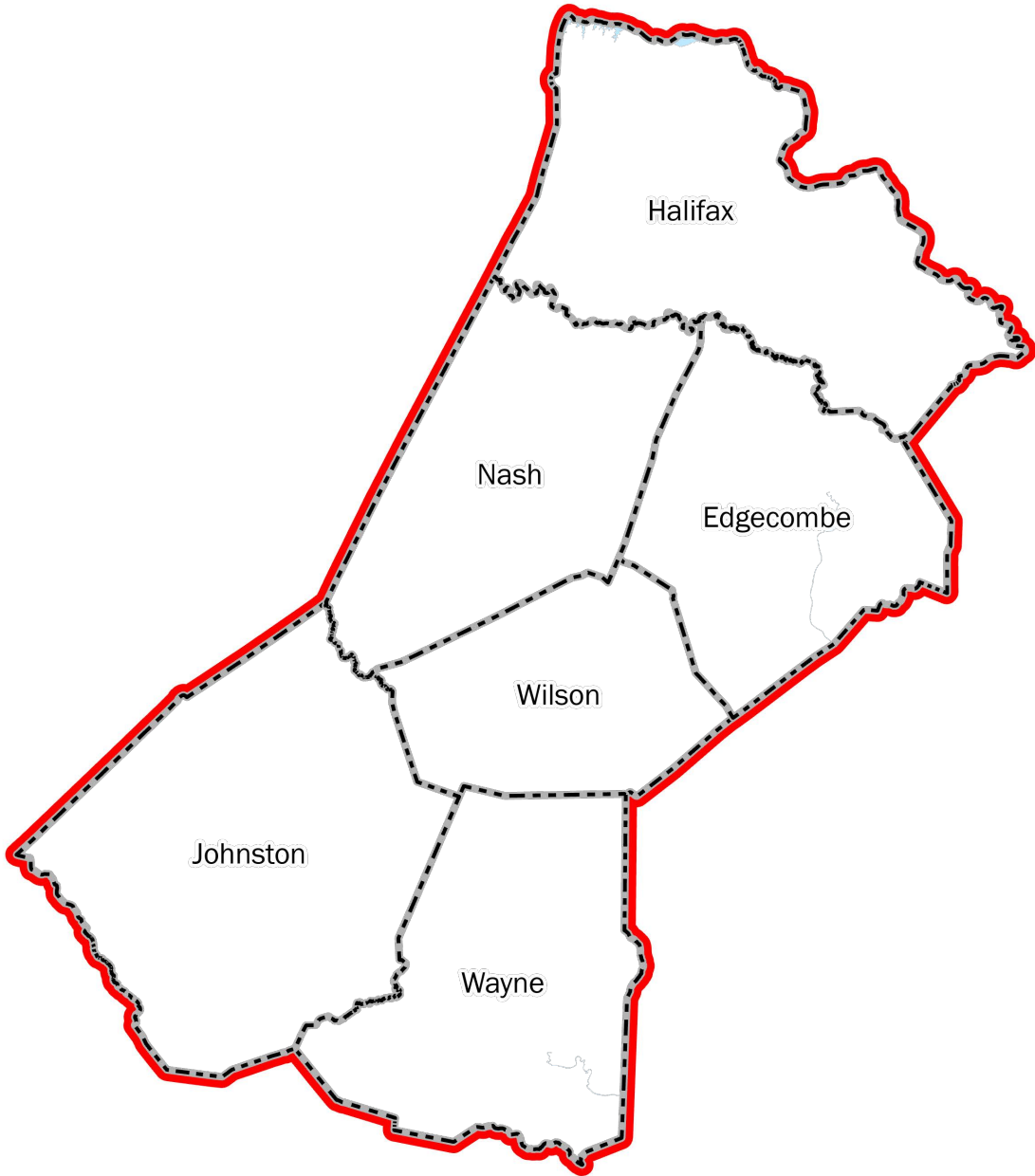
BASIC PROJECT INFORMATION										FISCAL YEAR PROJECT PHASE SCHEDULED TO START											
COUNTY(S)	ROUTE/CITY	RESPONSIBLE AGENCY	DESCRIPTION	LENGTH (MILES)	MODE	FUNDING PROGRAM	DIVISION(S)	MPOs/RPOs	PROJECT ID	STI CATEGORY FUNDED	FUNDING SOURCE (SEE FUNDING SOURCES TAB FOR MORE INFO)	RIGHT-OF-WAY PROJECTED SCHEDULE	TOTAL REMAINING FUNDS NEEDED FOR RIGHT-OF-WAY	UTILITIES PROJECTED SCHEDULE	TOTAL REMAINING FUNDS NEEDED FOR UTILITIES	CONSTRUCTION PROJECTED SCHEDULE	TOTAL REMAINING FUNDS NEEDED FOR CONSTRUCTION	PROJECTED SCHEDULE FOR OTHER ACTIVITIES	TOTAL REMAINING FUNDS FOR OTHER ACTIVITIES	TOTAL REMAINING FUNDS NEEDED	COMMENT
NEW HANOVER	US 17/76 (WOOSTER STREET)	NCDOT	AT SR 1217 (17TH STREET) IN WILMINGTON. REVISE TRAFFIC SIGNAL AND INSTALL PEDESTRIAN COUNTDOWN HEADS.	0.5	Highway	Safety	3	Wilmington Urban Area MPO	HS-2003Z	Region B	HSIP					2026	\$114,000			\$114,000	
DUPLIN, ONSLOW, PENDER, SAMPSON, BRUNSWICK, NEW HANOVER	VARIOUS	NCDOT	SAFETY IMPROVEMENTS AT VARIOUS LOCATIONS IN DIVISION 3.		Highway	Safety	3	Cape Fear RPO, Eastern Carolina RPO, Mid-Carolina RPO, Wilmington Urban Area MPO, Down East RPO, Jacksonville Urban Area MPO, Grand Strand Area Transportation Study	HS-2403											\$0	PROGRAMMED FOR PRELIMINARY ENGINEERING ONLY. INDIVIDUAL PROJECTS AND FUNDING TO BE REQUESTED IN THE FUTURE AS NEEDED.
NEW HANOVER	SR 1216 (16TH STREET); SR 1217 (17TH STREET)	NCDOT	QUEEN STREET AND CASTLE STREET INTERSECTIONS; QUEEN STREET INTERSECTION IN WILMINGTON. INSTALL CROSSWALKS AND OTHER PEDESTRIAN IMPROVEMENTS.	0.5	Highway	Safety	3	Wilmington Urban Area MPO	HS-2403A	Division 3	HSIP					2025	\$811,000			\$811,000	
PENDER, ONSLOW, DUPLIN	NC 53; US 117; NC 111	NCDOT	VARIOUS LOCATIONS ALONG ROUTES. INSTALL CENTER AND EDGE LINE SINUSOIDAL RUMBLE STRIPS.	63.83	Highway	Safety	3	Cape Fear RPO, Jacksonville Urban Area MPO, Eastern Carolina RPO	HS-2403B	Region B	HSIP					2026	\$3,020,000			\$3,020,000	
DUPLIN	NC 111	NCDOT	ONSLOW COUNTY LINE TO NC 41 ; NC 41 / NC 241 IN BEULAVILLE TO NC 11 ; NC 11 / NC 903 TO WAYNE COUNTY LINE. INSTALL CENTERLINE AND SHOULDER SINUSOIDAL RUMBLE STRIPS.	27.8	Highway	Safety	3	Eastern Carolina RPO	HS-2403C	Region B	HSIP					2025	\$1,360,000			\$1,360,000	
NEW HANOVER, PENDER	SR 1336 (SIDBURY ROAD)		SR 1318 (BLUE CLAY ROAD) TO US 17 NORTH OF WILMINGTON. INSTALL CENTERLINE AND SHOULDER SINUSOIDAL RUMBLE STRIPS WITH BICYCLE PATTERN.		Highway	Safety	3	Wilmington Urban Area MPO	HS-2403D	Division 3	HSIP					2025	\$421,000			\$421,000	
ONSLOW, DUPLIN, BRUNSWICK	US 17 ; US 258 ; US 421 ; NC 24 ; NC 87	NCDOT	VARIOUS LOCATIONS IN DIVISION 3. UPGRADE GUARDRAIL END UNITS.		Highway	Safety	3	Jacksonville Urban Area MPO, Wilmington Urban Area MPO, Grand Strand Area Transportation Study	HS-2403E	Region B	HSIP					2025	\$352,000			\$352,000	
DUPLIN	SR 1501 (GARNER CHAPEL ROAD)	NCDOT	NC 403 TO SR 1306 / SR 1522 (RED HILL ROAD / WASHBOARD ROAD) EAST OF MT. OLIVE. INSTALL RUMBLE STRIPES.	9.41	Highway	Safety	3	Eastern Carolina RPO	HS-2403S	Division 3	HSIP					2027	\$368,000			\$368,000	
PENDER	SR 1114 (BLUEBERRY ROAD)	NCDOT	SR 1113 (MONTAGUE ROAD) TO NC 210 NORTH OF WILMINGTON. INSTALL RUMBLE STRIPES.	2.71	Highway	Safety	3	Cape Fear RPO	HS-2403V	Division 3	HSIP					2027	\$162,000			\$162,000	
BRUNSWICK	NC 133 ; NC 87	NCDOT	SR 1100 (COUNTRY CLUB DRIVE) TO NORTH OF PORT LOOP ROAD; SOUTH OF NC 133 TO NORTH OF SR 1729 (VAN GALLOWAY TRAIL). INSTALL RUMBLE STRIPES.	7.7	Highway	Safety	3	Cape Fear RPO	HS-2403W	Region B	HSIP					2027	\$765,000			\$765,000	
SAMPSON	NC 41 ; NC 55	NCDOT	BLADEN COUNTY LINE TO .55 MILES WEST OF SR 1155 (WARD ROAD) ; EAST OF NC 242 TO EAST OF HARNETT COUNTY LINE. INSTALL RUMBLE STRIPES.	15.75	Highway	Safety	3	Mid-Carolina RPO	HS-2403Y	Region B	HSIP					2027	\$904,000			\$904,000	
SAMPSON	NC 24	NCDOT	CUMBERLAND COUNTY LINE TO EAST OF SR 1292 (DIXIE ROAD). INSTALL RUMBLE STRIPES.	17.25	Highway	Safety	3	Mid-Carolina RPO	HS-2403Z	Region B	HSIP					2027	\$439,000			\$439,000	
DUPLIN, ONSLOW, PENDER, SAMPSON, BRUNSWICK, NEW HANOVER	VARIOUS	NCDOT	DIVISION 3 RUMBLE STRIPS, GUARDRAIL, SAFETY AND LIGHTING IMPROVEMENTS AT SELECTED LOCATIONS.		Highway	Safety	3	Cape Fear RPO, Eastern Carolina RPO, Jacksonville Urban Area MPO, Mid-Carolina RPO, Wilmington Urban Area MPO	W-5203											\$0	DIVISION PURCHASE ORDER CONTRACT (DPOC). IN PROGRESS.
ONSLOW, BRUNSWICK, NEW HANOVER	VARIOUS	NCDOT	DIVISION 3 RUMBLE STRIPS, GUARDRAIL, SAFETY AND LIGHTING IMPROVEMENTS AT SELECTED LOCATIONS.		Highway	Safety	3	Jacksonville Urban Area MPO, Grand Strand Area Transportation Study, Wilmington Urban Area MPO	W-5203DIV	Division 3										\$0	
ONSLOW	VARIOUS	NCDOT	DIVISION 3 RUMBLE STRIPS, GUARDRAIL, SAFETY AND LIGHTING IMPROVEMENTS AT SELECTED LOCATIONS.		Highway	Safety	3	Jacksonville Urban Area MPO	W-5203REG	Region B										\$0	
BRUNSWICK, ONSLOW, NEW HANOVER	VARIOUS	NCDOT	DIVISION 3 RUMBLE STRIPS, GUARDRAIL, SAFETY AND LIGHTING IMPROVEMENTS AT SELECTED LOCATIONS.		Highway	Safety	3	Jacksonville Urban Area MPO, Grand Strand Area Transportation Study, Wilmington Urban Area MPO	W-5203SW	Statewide Mobility										\$0	
ONSLOW	NC 172	NCDOT	CAMP LEJEUNE GATE TO NC 210. CONVERT TWO LANE ROADWAY TO THREE LANE ROADWAY WITH A TWO WAY LEFT TURN LANE.	3.74	Highway	Safety	3	Jacksonville Urban Area MPO	W-5602	Region B	T					2019	\$12,183,000			\$12,183,000	UNDER CONSTRUCTION. BUILD NC BOND FUNDING: \$5,500,000 FOR CON PAYBACK 2021 - 2035 (FY 2021 / YRS 2&3 SALE).
DUPLIN, ONSLOW, PENDER, SAMPSON, BRUNSWICK, NEW HANOVER	VARIOUS	NCDOT	SAFETY IMPROVEMENTS AT VARIOUS LOCATIONS IN DIVISION 3.		Highway	Safety	3	Cape Fear RPO, Eastern Carolina RPO, Jacksonville Urban Area MPO, Mid-Carolina RPO, Wilmington Urban Area MPO, Grand Strand Area Transportation Study	W-5703											\$0	IN PROGRESS
NEW HANOVER	US 421 (CAROLINA BEACH ROAD)	NCDOT	US 421 (CAROLINA BEACH ROAD) FROM US 117 / NC 132 (COLLEGE ROAD) TO 200 FEET NORTH OF WILLOUGHBY PARK. INSTALL CURB AND GUTTER, MULTI-USE PATH, SIDEWALK, PEDESTRIAN SIGNALS, HIGH VISIBILITY CROSSWALKS, AND LIGHTING.	0.71	Highway	Safety	3	Wilmington Urban Area MPO	W-5703C	Region B	BGDA, HSIP, L, L(M), T	2023	\$600,000	2023	\$127,000	2025	\$4,278,000			\$5,005,000	RIGHT-OF-WAY IN PROGRESS. BG-DA FUNDS USED FOR CONSTRUCTION OF MULTI-USE PATH EXTENSION FOR MONKEY JUNCTION PEDESTRIAN IMPROVEMENT PROJECT.
DUPLIN, ONSLOW, PENDER, SAMPSON, BRUNSWICK, NEW HANOVER	VARIOUS	NCDOT	SAFETY IMPROVEMENTS AT VARIOUS LOCATIONS.		Highway	Safety	3	Cape Fear RPO, Eastern Carolina RPO, Jacksonville Urban Area MPO, Mid-Carolina RPO, Wilmington Urban Area MPO, Grand Strand Area Transportation Study	W-5703DIV	Division 3	HSIP	2022	\$30,000			2020	\$375,000			\$405,000	
DUPLIN, ONSLOW, PENDER, SAMPSON, BRUNSWICK, NEW HANOVER	VARIOUS	NCDOT	SAFETY IMPROVEMENTS AT VARIOUS LOCATIONS.		Highway	Safety	3	Cape Fear RPO, Eastern Carolina RPO, Jacksonville Urban Area MPO, Mid-Carolina RPO, Wilmington Urban Area MPO, Grand Strand Area Transportation Study	W-5703REG	Region B	HSIP	2022	\$30,000			2020	\$375,000			\$405,000	

BASIC PROJECT INFORMATION										FISCAL YEAR PROJECT PHASE SCHEDULED TO START											
COUNTY(S)	ROUTE/CITY	RESPONSIBLE AGENCY	DESCRIPTION	LENGTH (MILES)	MODE	FUNDING PROGRAM	DIVISION(S)	MPOs/RPOs	PROJECT ID	STI CATEGORY FUNDED	FUNDING SOURCE (SEE FUNDING SOURCES TAB FOR MORE INFO)	RIGHT-OF-WAY PROJECTED SCHEDULE	TOTAL REMAINING FUNDS NEEDED FOR RIGHT-OF-WAY	UTILITIES PROJECTED SCHEDULE	TOTAL REMAINING FUNDS NEEDED FOR UTILITIES	CONSTRUCTION PROJECTED SCHEDULE	TOTAL REMAINING FUNDS NEEDED FOR CONSTRUCTION	PROJECTED SCHEDULE FOR OTHER ACTIVITIES	TOTAL REMAINING FUNDS FOR OTHER ACTIVITIES	TOTAL REMAINING FUNDS NEEDED	COMMENT
DUPLIN, ONSLOW, PENDER, SAMPSON, BRUNSWICK, NEW HANOVER	VARIOUS	NCDOT	SAFETY IMPROVEMENTS AT VARIOUS LOCATIONS.		Highway	Safety	3	Cape Fear RPO, Eastern Carolina RPO, Jacksonville Urban Area MPO, Mid-Carolina RPO, Wilmington Urban Area MPO, Grand Strand Area Transportation Study	W-5703SW	Statewide Mobility	HSIP	2022	\$40,000			2020	\$500,000			\$540,000	
DUPLIN, ONSLOW, PENDER, SAMPSON, BRUNSWICK, NEW HANOVER	VARIOUS	NCDOT	SAFETY IMPROVEMENTS AT VARIOUS LOCATIONS IN DIVISION 3.		Highway	Safety	3	Cape Fear RPO, Eastern Carolina RPO, Jacksonville Urban Area MPO, Mid-Carolina RPO, Wilmington Urban Area MPO, Grand Strand Area Transportation Study	W-5803											\$0	
NEW HANOVER	US 74	NCDOT	US 74 (EASTWOOD ROAD) AT US 17 (MILITARY CUTOFF ROAD), AND US 74 (EASTWOOD ROAD) AT CAVALIER DRIVE IN WILMINGTON. UPGRADE PEDESTRIAN SIGNALS.	0.5	Highway	Safety	3	Wilmington Urban Area MPO	W-5803A	Region B	HSIP					2023	\$42,000			\$42,000	
ONSLow, PENDER	US 17	NCDOT	US 17 BETWEEN NEW HANOVER / PENDER COUNTY LINE AND MILE POST 19.3 IN ONSLOW COUNTY. INSTALL SHOULDER RUMBLE STRIPS.	34.89	Highway	Safety	3	Jacksonville Urban Area MPO, Wilmington Urban Area MPO, Cape Fear RPO	W-5803B	Statewide Mobility	HSIP					2023	\$476,000			\$476,000	UNDER CONSTRUCTION.
ONSLow	US 17 BUSINESS	NCDOT	US 17 BUSINESS (MARINE BOULEVARD) AND SR 1402 (OLD BRIDGE STREET). UPGRADE TRAFFIC SIGNAL, PAVEMENT MARKINGS, AND IMPROVE SIGHT DISTANCE.	0.5	Highway	Safety	3	Jacksonville Urban Area MPO	W-5803C	Region B	HSIP					2023	\$85,000			\$85,000	UNDER CONSTRUCTION.
ONSLow	NC 24	NCDOT	NC 24 (WEST CORBETT AVENUE) AND SR 1512 (OLD HAMMOCKS ROAD). UPGRADE PEDESTRIAN SIGNALS.	0.5	Highway	Safety	3	Jacksonville Urban Area MPO	W-5803D	Statewide Mobility	HSIP					2022	\$17,000			\$17,000	COMPLETED.
ONSLow	NC 53	NCDOT	NC 53 (WESTERN BOULEVARD) AND CENTER STREET / LIBERTY DRIVE. UPGRADE TRAFFIC SIGNAL AND ADD ADDITIONAL SPEED LIMIT SIGNS.	0.5	Highway	Safety	3	Jacksonville Urban Area MPO	W-5803E	Region B	HSIP					2022	\$57,000			\$57,000	COMPLETED.
SAMPSON, CUMBERLAND, DUPLIN	NC 24	NCDOT	WEST OF SR 1006 (MAXWELL ROAD/CLINTON ROAD) IN CUMBERLAND COUNTY TO I-40 IN DUPLIN COUNTY AT WARSAW. FOUR LANES DIVIDED, PART ON NEW LOCATION.	39.7	Highway	STI (Prioritization)	3, 6	Mid-Carolina RPO, Fayetteville Area MPO, Eastern Carolina RPO	R-2303											\$0	
SAMPSON	NC 24	NCDOT	US 421/US 701/SR 1296 (SUNSET AVENUE) TO SR 1935 (CECIL ODIE ROAD).	4.77	Highway	STI (Prioritization)	3	Mid-Carolina RPO	R-2303E	Division 3	T	2020	\$4,395,000			2020	\$38,396,000	2020	\$5,065,000	\$47,846,000	UNDER CONSTRUCTION. BUILD NC BOND FUNDING: \$3,416,253 FOR PE, \$3,411,206.30 FOR ROW, \$4,631,935.65 FOR CON PAYBACK 2020 - 2034 (FY 2019 / YR 1 SALE); \$518,490 FOR PE, \$19,782,317 FOR CON PAYBACK 2021 - 2035 (FY 2021 / YR 2&3 SALE).
SAMPSON, DUPLIN	NC 24	NCDOT	SR 1935 (CECIL ODIE ROAD) IN SAMPSON COUNTY TO I-40 IN DUPLIN COUNTY.	9.61	Highway	STI (Prioritization)	3	Mid-Carolina RPO, Eastern Carolina RPO	R-2303F	Not Funded	T	NOT FUNDED	\$35,175,000	NOT FUNDED	\$2,300,000	NOT FUNDED	\$338,100,000	NOT FUNDED		\$375,575,000	PLANNING/DESIGN IN PROGRESS.
NEW HANOVER, PENDER	US 17 (HAMPSTEAD BYPASS)	NCDOT	US 17 BYPASS SOUTH OF HAMPSTEAD TO US 17 NORTH OF HAMPSTEAD. CONSTRUCT FREEWAY ON NEW LOCATION.	12.3	Highway	STI (Prioritization)	3	Wilmington Urban Area MPO	R-3300											\$0	
PENDER, NEW HANOVER	US 17	NCDOT	US 17 BYPASS SOUTH OF HAMPSTEAD TO NC 210.	6.87	Highway	STI (Prioritization)	3	Wilmington Urban Area MPO	R-3300A	Region B	T	2025	\$10,000,000			2026	\$227,740,000			\$237,740,000	RIGHT-OF-WAY IN PROGRESS. BUILD NC BOND FUNDING: \$20,000,000 FOR CONSTRUCTION PAYBACK 2026 - 2040 (FY 2026 / YR 6 SALE).
PENDER	US 17	NCDOT	NC 210 TO US 17 NORTH OF HAMPSTEAD.	5.45	Highway	STI (Prioritization)	3	Wilmington Urban Area MPO	R-3300B	Region B	T					2022	\$229,552,000			\$229,552,000	UNDER CONSTRUCTION. BUILD NC BOND FUNDING: \$55.8M FOR CON PAYBACK 2022 - 2036 (FY 2022 / YR 4 SALE).
BRUNSWICK	NC 211	NCDOT	SR 1500 (MIDWAY ROAD) TO NC 87. WIDEN TO FOUR LANES.	6.55	Highway	STI (Prioritization)	3	Cape Fear RPO	R-5021	Division 3	BGANY			2023	\$10,850,000	2022	\$239,876,000			\$250,726,000	UNDER CONSTRUCTION.
PENDER	NC 53	NCDOT	US 117 BUSINESS (WALKER STREET/WILMINGTON STREET). IMPROVE INTERSECTION.	0.5	Highway	STI (Prioritization)	3	Cape Fear RPO	R-5701	Region B	L, T	2025	\$210,000	2025	\$172,000	2027	\$1,450,000			\$1,832,000	
PENDER	NC 53	NCDOT	US 117 BYPASS TO SR 1509 (STAG PARK ROAD). WIDEN TO MULTI-LANES.	0.55	Highway	STI (Prioritization)	3	Cape Fear RPO	R-5850	Not Funded	BGLT5	NOT FUNDED	\$6,400,000	NOT FUNDED	\$2,700,000	NOT FUNDED	\$6,300,000	NOT FUNDED		\$15,400,000	
BRUNSWICK	US 17	NCDOT	NC 904. UPGRADE TO REDUCED CONFLICT INTERSECTION.	1	Highway	STI (Prioritization)	3	Grand Strand Area Transportation Study	R-5851	Not Funded	T	NOT FUNDED	\$1,700,000	NOT FUNDED	\$340,000	NOT FUNDED	\$5,900,000	NOT FUNDED		\$7,940,000	
BRUNSWICK	US 17	NCDOT	US 17 BUSINESS SOUTH OF SHALLOTTE AND US 17 BUSINESS NORTH OF SHALLOTTE. CONVERT INTERSECTIONS TO REDUCED CONFLICT INTERSECTIONS.	1	Highway	STI (Prioritization)	3	Grand Strand Area Transportation Study	R-5857	Statewide Mobility	T	2023	\$770,000	2023	\$325,000	2026	\$21,600,000			\$22,695,000	RIGHT-OF-WAY IN PROGRESS.
BRUNSWICK	I-74 (CAROLINA BAYS PARKWAY EXTENSION)	NCDOT	FROM SC STATE LINE TO US 17 AT NC 130. CONSTRUCT FREEWAY ON NEW LOCATION.		Highway	STI (Prioritization)	3	Cape Fear RPO, Grand Strand Area Transportation Study	R-5876	Not Funded	O	NOT FUNDED	\$128,600,000	NOT FUNDED	\$5,300,000	NOT FUNDED	\$232,800,000	NOT FUNDED		\$366,700,000	PROGRAMMED FOR PLANNING AND ENVIRONMENTAL STUDY ONLY.
PENDER	US 17	NCDOT	NC 210 (SURF CITY). INTERSECTION IMPROVEMENT AT US 17 AND NC 210 NEAR SURF CITY.	0.5	Highway	STI (Prioritization)	3	Cape Fear RPO	R-5877	Not Funded	NHP	NOT FUNDED	\$13,600,000	NOT FUNDED	\$1,400,000	NOT FUNDED	\$9,200,000	NOT FUNDED		\$24,200,000	
ONSLow	NC 24 (WEST CORBETT AVENUE)	NCDOT	BELGRADE-SWANSBORO ROAD TO FRONT STREET. CONSTRUCT REDUCED CONFLICT INTERSECTIONS.	2.91	Highway	STI (Prioritization)	3	Jacksonville Urban Area MPO	R-5885	Not Funded	NHP	NOT FUNDED	\$15,304,000	NOT FUNDED	\$802,000	NOT FUNDED	\$28,699,000	NOT FUNDED		\$44,805,000	
ONSLow	NC 24 (WEST CORBETT AVENUE)	NCDOT	REPLACE CULVERT EAST OF WEST SHORE DRIVE.		Highway	STI (Prioritization)	3	Jacksonville Urban Area MPO	R-5885A	Region B	NHP	2025	\$350,000	2025	\$90,000	2027	\$1,500,000			\$1,940,000	
PENDER	NC 210	NCDOT	SR 1560 (WATTS LANDING ROAD). IMPROVE INTERSECTION.	0.5	Highway	STI (Prioritization)	3	Cape Fear RPO	R-5899	Division 3	BGANY	2025	\$560,000	2025	\$210,000	2027	\$5,600,000			\$6,370,000	
PENDER	NC 50/NC 210	NCDOT	SR 1534 (BELT ROAD). IMPROVE INTERSECTION.	0.5	Highway	STI (Prioritization)	3	Cape Fear RPO	R-5900	Division 3	T	2025	\$4,600,000	2025	\$310,000	2028	\$1,300,000			\$6,210,000	
BRUNSWICK	NC 211	NCDOT	SR 1112 (SUNSET HARBOR ROAD) TO NC 906 (MIDWAY ROAD). WIDEN ROADWAY.	3.47	Highway	STI (Prioritization)	3	Cape Fear RPO	R-5947	Not Funded	T	NOT FUNDED	\$7,300,000	NOT FUNDED	\$4,300,000	NOT FUNDED	\$45,700,000	NOT FUNDED		\$57,300,000	
ONSLow	SR 1509 (QUEENS CREEK ROAD)	NCDOT	JONES ROAD TO SR 1565 (SMALLWOOD ROAD). WIDEN ROADWAY.	2.18	Highway	STI (Prioritization)	3	Jacksonville Urban Area MPO	R-5948	Not Funded	T	NOT FUNDED	\$4,600,000	NOT FUNDED	\$10,300,000	NOT FUNDED	\$12,600,000	NOT FUNDED		\$27,500,000	
WAYNE, DUPLIN, SAMPSON	US 117 (FUTURE I-795)	NCDOT	I-40 TO I-795. UPGRADE ROADWAY TO INTERSTATE STANDARDS, PART ON NEW LOCATION.	24.3	Highway	STI (Prioritization)	3, 4	Goldboro Urban Area MPO, Eastern Carolina RPO, Mid-Carolina RPO	U-3125											\$0	
DUPLIN, SAMPSON	US 117 (FUTURE I-795)	NCDOT	I-40 TO SR 1006 (WEST TRADE ROAD).	5.31	Highway	STI (Prioritization)	3	Eastern Carolina RPO, Mid-Carolina RPO	U-3125A	Not Funded	NHP	NOT FUNDED	\$7,183,000	NOT FUNDED	\$2,238,000	NOT FUNDED	\$103,500,000	NOT FUNDED		\$112,921,000	PROGRAMMED FOR PLANNING AND ENVIRONMENTAL STUDY ONLY.
WAYNE, DUPLIN	US 117 (FUTURE I-795)	NCDOT	SR 1006 (WEST TRADE STREET) TO NORTH OF SR 1135 (COUNTRY CLUB ROAD).	6.73	Highway	STI (Prioritization)	3, 4	Eastern Carolina RPO	U-3125B	Not Funded	NHP	NOT FUNDED	\$25,266,000	NOT FUNDED	\$10,475,000	NOT FUNDED	\$73,300,000	NOT FUNDED		\$109,041,000	PROGRAMMED FOR PLANNING AND ENVIRONMENTAL STUDY ONLY.
NEW HANOVER	SR 1175 (KERR AVENUE)	NCDOT	RANDALL PARKWAY TO US 74 (MARTIN LUTHER KING, JR. PARKWAY) IN WILMINGTON. WIDEN TO MULTI-LANES.	3.2	Highway	STI (Prioritization)	3	Wilmington Urban Area MPO	U-3338											\$0	

BASIC PROJECT INFORMATION										FISCAL YEAR PROJECT PHASE SCHEDULED TO START											
COUNTY(S)	ROUTE/CITY	RESPONSIBLE AGENCY	DESCRIPTION	LENGTH (MILES)	MODE	FUNDING PROGRAM	DIVISION(S)	MPOs/RPOs	PROJECT ID	STI CATEGORY FUNDED	FUNDING SOURCE (SEE FUNDING SOURCES TAB FOR MORE INFO)	RIGHT-OF-WAY PROJECTED SCHEDULE	TOTAL REMAINING FUNDS NEEDED FOR RIGHT-OF-WAY	UTILITIES PROJECTED SCHEDULE	TOTAL REMAINING FUNDS NEEDED FOR UTILITIES	CONSTRUCTION PROJECTED SCHEDULE	TOTAL REMAINING FUNDS NEEDED FOR CONSTRUCTION	PROJECTED SCHEDULE FOR OTHER ACTIVITIES	TOTAL REMAINING FUNDS FOR OTHER ACTIVITIES	TOTAL REMAINING FUNDS NEEDED	COMMENT
NEW HANOVER	SR 1175 (KERR AVENUE)	NCDOT	SR 1411 (WRIGHTSVILLE AVENUE) TO US 76 (OLEANDER DRIVE). CONSTRUCT ROADWAY ON NEW LOCATION.	0.3	Highway	STI (Prioritization)	3	Wilmington Urban Area MPO	U-6201	Division 3	T	2028	\$4,200,000	2028	\$400,000	2030	\$4,498,000			\$9,098,000	
NEW HANOVER	SR 2048 (GORDON ROAD)	NCDOT	US 17 BUSINESS (MARKET STREET) TO I-40. WIDEN TO FOUR LANES.	2.49	Highway	STI (Prioritization)	3	Wilmington Urban Area MPO	U-6202	Division 3	T	2022	\$10,148,000	2024	\$2,626,000	2025	\$45,100,000			\$57,874,000	RIGHT-OF-WAY IN PROGRESS. BUILD NC BOND FUNDING: \$5,000,000 FOR RIGHT-OF-WAY PAYBACK 2022 - 2036 (FY 2022 / YR 4 SALE).
SAMPSON	NC 24	NCDOT	SR 1404 (DOWDY ROAD) TO SR 1303 (MITCHELL LOOP ROAD).	6.12	Highway	Transition	3	Mid-Carolina RPO	R-2303C	Pre-STI (Transition)										\$0	COMPLETED.
SAMPSON	NC 24	NCDOT	SR 1303 (MITCHELL LOOP ROAD) TO US 421/US 701/SR 1296 (SUNSET AVENUE).	6.9	Highway	Transition	3	Mid-Carolina RPO	R-2303D	Pre-STI (Transition)										\$0	COMPLETED.
ONslow, JONES	US 17	NCDOT	SOUTH OF BELGRADE TO NORTH OF MAYSVILLE.	4.36	Highway	Transition	2, 3	Jacksonville Urban Area MPO, Down East RPO	R-2514B	Pre-STI (Transition)										\$0	COMPLETED.
BRUNSWICK	I-140/US 17 WILMINGTON BYPASS	NCDOT	US 74/US 76 EAST OF MALMO IN BRUNSWICK COUNTY TO SR 1430 (CEDAR HILL ROAD).	7.6	Highway	Transition	3	Wilmington Urban Area MPO	R-2633BA	Pre-STI (Transition)	NHP				2014	\$30,750,000			\$30,750,000	COMPLETED. GARVEE BOND FUNDING: \$50M FOR CONSTRUCTION, PAYBACK 2014 - 2025.	
NEW HANOVER	SR 1175 (KERR AVENUE)	NCDOT	RANDALL PARKWAY TO US 74 (MARTIN LUTHER KING, JR. PARKWAY).	1.49	Highway	Transition	3	Wilmington Urban Area MPO	U-3338B	Pre-STI (Transition)										\$0	COMPLETED.
ONslow	SR 1308 (GUM BRANCH ROAD)	NCDOT	WEST OF SR 1313 (MILLS FIELDS ROAD) TO EAST OF SR 1324 (RAMSEY ROAD) IN JACKSONVILLE. MODERNIZE ROADWAY, PROVIDE PAVED SHOULDERS, AND INTERSECTION IMPROVEMENTS.	7.42	Highway	Transition	3	Jacksonville Urban Area MPO	U-4906	Pre-STI (Transition)	BGANV				2021	\$16,095,000			\$16,095,000	UNDER CONSTRUCTION.	
ONslow	NC 53 (WESTERN BOULEVARD)	NCDOT	NC 53 (WESTERN BOULEVARD) AT SR 1336 (HENDERSON DRIVE). INTERSECTION IMPROVEMENTS.	0.5	Highway	Transition	3	Jacksonville Urban Area MPO	W-5203U	Region B	HSIP, S(M)			2023	\$61,000	2023	\$2,363,000			\$2,424,000	UNDER CONSTRUCTION.
ONslow	JACKSONVILLE TRANSIT	JACKSONVILLE TRANSIT	EXPANSION BUS - FIXED ROUTE		Public Transportation (Transit)	Capital (Non-STI)	3	Jacksonville Urban Area MPO	TA-4943	Public Transit	5307, L, S							2020	\$1,587,000	\$1,587,000	
ONslow	JACKSONVILLE TRANSIT	JACKSONVILLE TRANSIT	REPLACEMENT BUS - FIXED ROUTE		Public Transportation (Transit)	Capital (Non-STI)	3	Jacksonville Urban Area MPO	TA-4944	Public Transit	5307, L							2020	\$2,516,000	\$2,516,000	
NEW HANOVER	TRANSPORTATION AUTHORITY CAPE FEAR PUBLIC	TRANSPORTATION AUTHORITY CAPE FEAR PUBLIC	REPLACEMENT LTV		Public Transportation (Transit)	Capital (Non-STI)	3	Wilmington Urban Area MPO	TA-5221	Public Transit	5307, L, S							2020	\$365,000	\$365,000	FUNDS AUTHORIZED IN PROGRESS
NEW HANOVER	TRANSPORTATION AUTHORITY CAPE FEAR PUBLIC	TRANSPORTATION AUTHORITY CAPE FEAR PUBLIC	REPLACEMENT LTV		Public Transportation (Transit)	Capital (Non-STI)	3	Wilmington Urban Area MPO	TA-5222	Public Transit	5309, 5339, L, S							2020	\$1,301,000	\$1,301,000	FUNDS AUTHORIZED IN PROGRESS
NEW HANOVER	TRANSPORTATION AUTHORITY CAPE FEAR PUBLIC	TRANSPORTATION AUTHORITY CAPE FEAR PUBLIC	REPLACEMENT BUS		Public Transportation (Transit)	Capital (Non-STI)	3	Wilmington Urban Area MPO	TA-5223	Public Transit	5339, L, S							2020	\$3,234,000	\$3,234,000	
NEW HANOVER	TRANSPORTATION AUTHORITY CAPE FEAR PUBLIC	TRANSPORTATION AUTHORITY CAPE FEAR PUBLIC	REPLACEMENT TROLLEY		Public Transportation (Transit)	Capital (Non-STI)	3	Wilmington Urban Area MPO	TA-5224	Public Transit	5339							2020	\$700,000	\$700,000	
NEW HANOVER	CAPE FEAR PUBLIC TRANSPORTATION AUTHORITY (WAVE)	CAPE FEAR PUBLIC TRANSPORTATION AUTHORITY (WAVE)	PASSANGER AMENITY UPGRADES (INSTALLATION OF TRANSIT SHELTERS AND BENCHES) STBGP- \$339,000. TRANSIT AUTHORITY WILL INSTALL SHELTERS, LIGHTING AND LANDING PLATFORMS ALONG EXISTING ROUTES.		Public Transportation (Transit)	Capital (Non-STI)	3	Wilmington Urban Area MPO	TC-0027	Public Transit	5309, BGDA, L							2023	\$664,000	\$664,000	
WILSON, LEE, ROWAN, BRUNSWICK, NEW HANOVER, PENDER, JOHNSTON, ALAMANCE, ROCKINGHAM, MCDOWELL, MONTGOMERY, EDGEcombe, FRANKLIN, GRANVILLE, NASH, RANDOLPH, VANCE, WARREN	INTEGRATED MOBILITY DIVISION		THE PROJECT WILL EXPAND ON-DEMAND TRANSIT SERVICES FOR UP TO 11 RURAL COMMUNITIES ACROSS NORTH CAROLINA. THIS PROJECT WILL EMPLOY TWO PRIMARY ON-DEMAND SERVICE MODELS: SOFTWARE AS A SERVICE (SAAS) AND TURNKEY, ALSO REFERRED TO AS TRANSPORTATION AS A SERVICE (TAAS).		Public Transportation (Transit)	Capital (Non-STI)	3, 4, 5, 7, 8, 9, 13	Wilmington Urban Area MPO, Upper Coastal Plain RPO, Piedmont Triad RPO, Greensboro Urban Area MPO, Winston-Salem Area TPO, Kerr-Tar RPO, Foothills RPO	TC-0031	Public Transit	L, RTAP, S							2024	\$25,400,000	\$25,400,000	
NEW HANOVER	CAPE FEAR PUBLIC TRANSPORTATION AUTHORITY	CAPE FEAR PUBLIC TRANSPORTATION AUTHORITY	PURCHASE CNG BUSES.		Public Transportation (Transit)	Capital (Non-STI)	3	Wilmington Urban Area MPO	TG-0026	Public Transit	5339(b), L							2025	\$3,432,000	\$3,432,000	
ONslow	JACKSONVILLE TRANSIT	JACKSONVILLE TRANSIT	CONSTRUCT AN URBAN FIXED-ROUTE SATELLITE TRANSFER FACILITY FOR JACKSONVILLE TRANSIT TO INCLUDE PUBLIC PARKING, SHELTERS, RESTROOMS AND PASSENGER TERMINAL		Public Transportation (Transit)	Capital (Non-STI)	3	Jacksonville Urban Area MPO	TL-0001	Public Transit	5307				2020	\$1,000,000			\$1,000,000	NEW PROJECT DEVELOPED FOR FEDERAL FUNDING AWARD.	
ONslow	JACKSONVILLE TRANSIT	JACKSONVILLE TRANSIT	CONSTRUCT PEDESTRIAN ACCESS AND SAFETY IMPROVEMENTS FOR JACKSONVILLE TRANSIT WITHIN 1/2 MILE OF HIGH VOLUME URBAN FIXED ROUTE BUS STOPS. IMPROVEMENTS WILL INCLUDE NEW SIDE WALK CONNECTIONS, ADA RETROFIT OF EXISTING SIDE WALKS AND CONSTRUCTION OF HIGH VISIBILITY CROSSWALKS AT KEY ROADWAY INTERSECTIONS.		Public Transportation (Transit)	Capital (Non-STI)	3	Jacksonville Urban Area MPO	TL-0002	Public Transit	5307				2020	\$900,000			\$900,000	NEW PROJECT DEVELOPED FOR FEDERAL FUNDING AWARD.	
NEW HANOVER	CAPE FEAR PUBLIC TRANSPORTATION AUTHORITY	CAPE FEAR PUBLIC TRANSPORTATION AUTHORITY	PLANNING ASSISTANCE - SHORT RANGE DEVELOPMENT		Public Transportation (Transit)	Capital (Non-STI)	3	Wilmington Urban Area MPO	TP-5110	Public Transit	5307, L, S							2023	\$190,000	\$190,000	FUNDS AUTHORIZED IN PROGRESS
NEW HANOVER	CAPE FEAR PUBLIC TRANSPORTATION AUTHORITY	CAPE FEAR PUBLIC TRANSPORTATION AUTHORITY	MOBILITY MANAGER PROVIDES OVERSIGHT AND MANAGEMENT OF SECTION 5310 FUNDS AND ADMINISTERS THE PROGRAMS AND PROJECTS SUPPORTED BY THESE FUNDS.		Public Transportation (Transit)	Capital (Non-STI)	3	Wilmington Urban Area MPO	TQ-8019	Public Transit	5310, L							2023	\$371,000	\$371,000	FUNDS AUTHORIZED IN PROGRESS

BASIC PROJECT INFORMATION										FISCAL YEAR PROJECT PHASE SCHEDULED TO START											
COUNTY(S)	ROUTE/CITY	RESPONSIBLE AGENCY	DESCRIPTION	LENGTH (MILES)	MODE	FUNDING PROGRAM	DIVISION(S)	MPOs/RPOs	PROJECT ID	STI CATEGORY FUNDED	FUNDING SOURCE (SEE FUNDING SOURCES TAB FOR MORE INFO)	RIGHT-OF-WAY PROJECTED SCHEDULE	TOTAL REMAINING FUNDS NEEDED FOR RIGHT-OF-WAY	UTILITIES PROJECTED SCHEDULE	TOTAL REMAINING FUNDS NEEDED FOR UTILITIES	CONSTRUCTION PROJECTED SCHEDULE	TOTAL REMAINING FUNDS NEEDED FOR CONSTRUCTION	PROJECTED SCHEDULE FOR OTHER ACTIVITIES	TOTAL REMAINING FUNDS FOR OTHER ACTIVITIES	TOTAL REMAINING FUNDS NEEDED	COMMENT
NEW HANOVER	CAPE FEAR PUBLIC TRANSPORTATION AUTHORITY	CAPE FEAR PUBLIC TRANSPORTATION AUTHORITY	PROJECTS FULFILLS THE ALLOCATION FOR NON-TRADITIONAL TRANSPORTATION PROJECTS AS DEFINED IN THE GRANT. THE PROJECT SUPPORTS THE COMMUNITY GRANT OFFERING TO NON-PROFITS AND GOVERNMENTAL ORGANIZATIONS TO REMOVE TRANSPORTATION BARRIERS AND CONNECT ELDERLY AND INDIVIDUALS WITH DISABILITIES TO NEEDED RESOURCES.		Public Transportation (Transit)	Capital (Non-STI)	3	Wilmington Urban Area MPO	TQ-9001	Public Transit	5310, L							2022	\$568,000	\$568,000	
NEW HANOVER	CAPE FEAR PUBLIC TRANSPORTATION AUTHORITY	CAPE FEAR PUBLIC TRANSPORTATION AUTHORITY	SAFETY & SECURITY - MIN. 1% SET ASIDE		Public Transportation (Transit)	Capital (Non-STI)	3	Wilmington Urban Area MPO	TS-5103	Public Transit	5307, L							2020	\$96,000	\$96,000	FUNDS AUTHORIZED IN PROGRESS
ONslow	JACKSONVILLE TRANSIT	JACKSONVILLE TRANSIT	SAFETY & SECURITY - MIN. 1% SET ASIDE		Public Transportation (Transit)	Capital (Non-STI)	3	Jacksonville Urban Area MPO	TS-5114	Public Transit	5307							2020	\$116,000	\$116,000	FUNDS AUTHORIZED IN PROGRESS
ONslow	JACKSONVILLE TRANSIT	JACKSONVILLE TRANSIT	TECHNOLOGY - VEHICLE TRACKING, FARE COLLECTION, PASSENGER INFORMATION, DATA COMMUNICATIONS, TRAFFIC SIGNAL PRIORITY		Public Transportation (Transit)	Capital (Non-STI)	3	Jacksonville Urban Area MPO	TT-4907	Public Transit	5307, L							2020	\$1,140,000	\$1,140,000	
NEW HANOVER	CAPE FEAR PUBLIC TRANSPORTATION AUTHORITY	CAPE FEAR PUBLIC TRANSPORTATION AUTHORITY	ADA		Public Transportation (Transit)	Locally Selected	3	Wilmington Urban Area MPO	TA-6700	Division 3	BGDA, L				2020	\$180,000				\$180,000	
NEW HANOVER	CAPE FEAR PUBLIC TRANSPORTATION AUTHORITY	CAPE FEAR PUBLIC TRANSPORTATION AUTHORITY	PREVENTIVE MAINTENANCE		Public Transportation (Transit)	Locally Selected	3	Wilmington Urban Area MPO	TG-6784	Division 3	BGDA, L				2020	\$420,000				\$420,000	
NEW HANOVER	CAPE FEAR PUBLIC TRANSPORTATION AUTHORITY - WAVE T	CAPE FEAR PUBLIC TRANSPORTATION AUTHORITY - WAVE T	CAPITAL IMPROVEMENT PROJECT TO SECURE AUTOMATIC PASSENGER COUNTER (APC) TECHNOLOGY FOR THE PURPOSE OF COLLECTING STOP LEVEL BOARDINGS AND ALIGHTINGS FOR FIXED ROUTE PUBLIC TRANSPORTATION SERVICES.		Public Transportation (Transit)	Locally Selected	3	Wilmington Urban Area MPO	TL-0017	Division 3	BGDA, L							2022	\$200,000	\$200,000	
PENDER, ONslow	SURF CITY	SURF CITY	PURCHASE TWO ELECTRIC VEHICLES.		Public Transportation (Transit)	Locally Selected	3	Cape Fear RPO, Jacksonville Urban Area MPO	TN-6131	Exempt	CRPANY, L(M)							2025	\$100,000	\$100,000	
NEW HANOVER	CAPE FEAR PUBLIC TRANSPORTATION AUTHORITY	CAPE FEAR PUBLIC TRANSPORTATION AUTHORITY	OPERATING ASSISTANCE		Public Transportation (Transit)	Miscellaneous/Other	3	Wilmington Urban Area MPO	TO-4751	Public Transit	5307, L, SMAP							2022	\$17,437,000	\$17,437,000	FUNDS AUTHORIZED IN PROGRESS
ONslow	JACKSONVILLE TRANSIT	JACKSONVILLE TRANSIT	OPERATING ASSISTANCE		Public Transportation (Transit)	Miscellaneous/Other	3	Jacksonville Urban Area MPO	TO-4923	Public Transit	5307, L, SMAP							2020	\$7,990,000	\$7,990,000	
BRUNSWICK	BRUNSWICK TRANSIT SYSTEM, INC.	BRUNSWICK TRANSIT SYSTEM, INC.	ADMINISTRATION		Public Transportation (Transit)	Operations and Maintenance	3	Cape Fear RPO	TK-6112	Public Transit	5311, L, S							2020	\$712,000	\$712,000	FUNDS AUTHORIZED IN PROGRESS
PENDER	PENDER ADULT SERVICES, INC.	PENDER ADULT SERVICES, INC.	ADMINISTRATION		Public Transportation (Transit)	Operations and Maintenance	3	Cape Fear RPO	TK-6152	Public Transit	5311, L, S							2020	\$480,000	\$480,000	FUNDS AUTHORIZED IN PROGRESS
SAMPSON	SAMPSON COUNTY	SAMPSON COUNTY	ADMINISTRATION		Public Transportation (Transit)	Operations and Maintenance	3	Mid-Carolina RPO	TK-6162	Public Transit	5311, L, S							2020	\$632,000	\$632,000	FUNDS AUTHORIZED IN PROGRESS
NEW HANOVER	CAPE FEAR PUBLIC TRANSPORTATION AUTHORITY	CAPE FEAR PUBLIC TRANSPORTATION AUTHORITY	ADMINISTRATION		Public Transportation (Transit)	Operations and Maintenance	3	Wilmington Urban Area MPO	TK-6176	Public Transit	5311, L, S							2020	\$872,000	\$872,000	FUNDS AUTHORIZED IN PROGRESS
DUPLIN	DUPLIN COUNTY	DUPLIN COUNTY	ADMINISTRATION		Public Transportation (Transit)	Operations and Maintenance	3	Eastern Carolina RPO	TK-6177	Public Transit	5311, L, S							2020	\$836,000	\$836,000	FUNDS AUTHORIZED IN PROGRESS
NEW HANOVER	CAPE FEAR PUBLIC TRANSPORTATION AUTHORITY	CAPE FEAR PUBLIC TRANSPORTATION AUTHORITY	PROJECT PROVIDES OPERATING SUPPORT FOR FIXED BUS ROUTE 205 LONG LEAF PARK WHICH SERVICES NOVANT HOSPITAL AND THE MEDICAL CENTER. THIS ROUTE CARRIES A HIGH CONCENTRATION OF INDIVIDUALS WITH DISABILITIES AS IDENTIFIED THROUGH AN EXTENSIVE ONBOARD SURVEY EFFORT CONDUCTED IN FY17. A SURVEY EFFORT IS SLATED FOR FY23.		Public Transportation (Transit)	Operations and Maintenance	3	Wilmington Urban Area MPO	TQ-6513	Public Transit	5310, L							2023	\$866,000	\$866,000	FUNDS AUTHORIZED IN PROGRESS
NEW HANOVER	CAPE FEAR PUBLIC TRANSPORTATION AUTHORITY	CAPE FEAR PUBLIC TRANSPORTATION AUTHORITY	PROJECT IS FOR ADMINISTRATIVE SUPPORT REQUIRED TO EFFECTIVELY MANAGE THE SECTION 5310 PROGRAM AND ANNUAL FUNDING ALLOCATION FROM FTA.		Public Transportation (Transit)	Operations and Maintenance	3	Wilmington Urban Area MPO	TQ-7005	Public Transit	5310							2021	\$180,000	\$180,000	
ONslow	JACKSONVILLE TRANSIT	JACKSONVILLE TRANSIT	PLANNING ASSISTANCE - 5307		Public Transportation (Transit)	Planning	3	Jacksonville Urban Area MPO	TP-4908	Public Transit	5307, L, S							2020	\$745,000	\$745,000	
ONslow	JACKSONVILLE TRANSIT	JACKSONVILLE TRANSIT	PLANNING ASSISTANCE - 5303		Public Transportation (Transit)	Planning	3	Jacksonville Urban Area MPO	TP-5102	Public Transit	5303, L, S							2020	\$335,000	\$335,000	
NEW HANOVER	CAPE FEAR PUBLIC TRANSPORTATION AUTHORITY	CAPE FEAR PUBLIC TRANSPORTATION AUTHORITY	PLANNING ASSISTANCE - 5303		Public Transportation (Transit)	Planning	3	Wilmington Urban Area MPO	TP-5111	Public Transit	5303, L, S							2020	\$1,648,000	\$1,648,000	FUNDS AUTHORIZED IN PROGRESS
ONslow	JACKSONVILLE TRANSIT	JACKSONVILLE TRANSIT	NON-FIXED ROUTE ADA PARATRANSIT		Public Transportation (Transit)	Routine Capital and Preventive Maintenance	3	Jacksonville Urban Area MPO	TG-4952	Public Transit	5307, L							2020	\$761,000	\$761,000	
ONslow	JACKSONVILLE TRANSIT	JACKSONVILLE TRANSIT	PREVENTIVE MAINTENANCE - FIXED ROUTE		Public Transportation (Transit)	Routine Capital and Preventive Maintenance	3	Jacksonville Urban Area MPO	TG-5109	Public Transit	5307, L							2020	\$2,076,000	\$2,076,000	
ONslow	JACKSONVILLE TRANSIT	JACKSONVILLE TRANSIT	JACKSONVILLE TRANSIT - MOBILITY MANAGEMENT		Public Transportation (Transit)	Routine Capital and Preventive Maintenance	3	Jacksonville Urban Area MPO	TG-5220	Public Transit	5307, L, S							2020	\$312,000	\$312,000	
ONslow	JACKSONVILLE TRANSIT	JACKSONVILLE TRANSIT	ROUTINE CAPITAL-BUS STOP SHELTERS, BENCHES, SHOP EQUIPMENT, SPARE PARTS, ENGINES, SERVICE VEHICLES, ETC.		Public Transportation (Transit)	Routine Capital and Preventive Maintenance	3	Jacksonville Urban Area MPO	TG-5225	Public Transit	5307, L							2020	\$149,000	\$149,000	
ONslow	JACKSONVILLE TRANSIT	JACKSONVILLE TRANSIT	MOBILITY MANAGEMENT		Public Transportation (Transit)	Routine Capital and Preventive Maintenance	3	Jacksonville Urban Area MPO	TG-5225C	Public Transit	5307, L							2020	\$653,000	\$653,000	

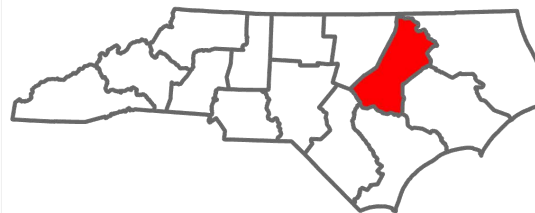
BASIC PROJECT INFORMATION										FISCAL YEAR PROJECT PHASE SCHEDULED TO START											
COUNTY(S)	ROUTE/CITY	RESPONSIBLE AGENCY	DESCRIPTION	LENGTH (MILES)	MODE	FUNDING PROGRAM	DIVISION(S)	MPOs/RPOs	PROJECT ID	STI CATEGORY FUNDED	FUNDING SOURCE (SEE FUNDING SOURCES TAB FOR MORE INFO)	RIGHT-OF-WAY PROJECTED SCHEDULE	TOTAL REMAINING FUNDS NEEDED FOR RIGHT-OF-WAY	UTILITIES PROJECTED SCHEDULE	TOTAL REMAINING FUNDS NEEDED FOR UTILITIES	CONSTRUCTION PROJECTED SCHEDULE	TOTAL REMAINING FUNDS NEEDED FOR CONSTRUCTION	PROJECTED SCHEDULE FOR OTHER ACTIVITIES	TOTAL REMAINING FUNDS FOR OTHER ACTIVITIES	TOTAL REMAINING FUNDS NEEDED	COMMENT
NEW HANOVER	CAPE FEAR PUBLIC TRANSPORTATION AUTHORITY	CAPE FEAR PUBLIC TRANSPORTATION AUTHORITY	THE PREVENTATIVE MAINTENANCE PROJECT WILL ENSURE THE FTA FUNDED ASSETS ARE MAINTAINED TO THE FTA STATE OF GOOD REPAIR REQUIREMENTS AND THAT SERVICE CONTINUES WITHOUT DISRUPTION.		Public Transportation (Transit)	Routine Capital and Preventive Maintenance	3	Wilmington Urban Area MPO	TG-5243	Public Transit	5307, L							2023	\$1,125,000	\$1,125,000	
NEW HANOVER	TRANSPORTATION AUTHORITY CAPE FEAR PUBLIC	TRANSPORTATION AUTHORITY CAPE FEAR PUBLIC	PREVENTIVE MAINTENANCE		Public Transportation (Transit)	Routine Capital and Preventive Maintenance	3	Wilmington Urban Area MPO	TG-5245	Public Transit	5307, L							2020	\$2,464,000	\$2,464,000	
BRUNSWICK, NEW HANOVER	CAPE FEAR PUBLIC TRANSPORTATION AUTHORITY	CAPE FEAR PUBLIC TRANSPORTATION AUTHORITY	THE OPERATING ASSISTANCE PROJECT WILL ALLOW THE CONTINUATION OF COMPLEMENTARY PARATRANSIT SERVICE TO TWO COUNTIES AND FOUR MUNICIPALITIES WITHIN THE UZA.		Public Transportation (Transit)	Routine Capital and Preventive Maintenance	3	Wilmington Urban Area MPO	TG-5246	Public Transit	5307, L							2023	\$1,093,000	\$1,093,000	
ONSLow	JACKSONVILLE TRANSIT	JACKSONVILLE TRANSIT	FACILITY - TRANSIT CENTER - DOWNTOWN		Public Transportation (Transit)	STI (Prioritization)	3	Jacksonville Urban Area MPO	TD-4904	Division 3	5307, 5309, L, T				2020	\$11,199,000				\$11,199,000	
NEW HANOVER	CAPE FEAR PUBLIC TRANSPORTATION AUTHORITY	CAPE FEAR PUBLIC TRANSPORTATION AUTHORITY	ROUTE 201 IN WILMINGTON, UPGRADE AMMENITIES AND BUS STOPS		Public Transportation (Transit)	STI (Prioritization)	3	Wilmington Urban Area MPO	TG-6177	Public Transit	5307, L, T				2023	\$66,000				\$66,000	
NEW HANOVER	WILMINGTON	NC STATE PORTS AUTHORITY	OPERATION OF NEW INTERMODAL CONTAINER SHIPPING FACILITY AT NC PORT.		Rail	NCDOT Selected (Other Selection Process)	3	Wilmington Urban Area MPO	RN-0001	Exempt	CMAQ, S(M)							2025	\$2,475,000	\$2,475,000	PROJECT BENEFITS THE QUEEN CITY EXPRESS AND WILMINGTON MIDWEST EXPRESS LINES PROVIDING AN AIR QUALITY BENEFIT TO THE CHARLOTTE AND ROCKY MOUNT AREAS. NON-FEDERAL MATCH PROVIDED BY THE NC STATE PORTS AUTHORITY.
DUPLIN, ONSLOW, PENDER, SAMPSON, BRUNSWICK, NEW HANOVER	VARIOUS	NCDOT	TRAFFIC SEPARATION STUDY IMPLEMENTATION AND CLOSURES IN DIVISION 3.		Rail	Rail-Highway Grade Crossing Closure	3	Cape Fear RPO, Eastern Carolina RPO, Jacksonville Urban Area MPO, Mid-Carolina RPO, Wilmington Urban Area MPO, Grand Strand Area Transportation Study	RC-2003	Division 3										\$0	PROGRAMMED FOR PRELIMINARY ENGINEERING ONLY. INDIVIDUAL PROJECTS AND FUNDING TO BE REQUESTED IN THE FUTURE AS NEEDED.
DUPLIN, ONSLOW, PENDER, SAMPSON, BRUNSWICK, NEW HANOVER	VARIOUS	NCDOT	HIGHWAY-RAIL GRADE CROSSING SAFETY IMPROVEMENTS IN DIVISION 3.		Rail	Rail-Highway Grade Crossing Improvement	3	Cape Fear RPO, Eastern Carolina RPO, Jacksonville Urban Area MPO, Mid-Carolina RPO, Wilmington Urban Area MPO, Grand Strand Area Transportation Study	RX-2003	Division 3										\$0	PROGRAMMED FOR PRELIMINARY ENGINEERING ONLY. INDIVIDUAL PROJECTS AND FUNDING TO BE REQUESTED IN THE FUTURE AS NEEDED.
DUPLIN, ONSLOW, PENDER, SAMPSON, BRUNSWICK, NEW HANOVER	VARIOUS	NCDOT	HIGHWAY-RAIL GRADE CROSSING SAFETY IMPROVEMENTS IN DIVISION 3.		Rail	Rail-Highway Grade Crossing Improvement	3	Cape Fear RPO, Eastern Carolina RPO, Mid-Carolina RPO, Wilmington Urban Area MPO, Down East RPO, Jacksonville Urban Area MPO, Grand Strand Area Transportation Study	RX-2403											\$0	PROGRAMMED FOR PRELIMINARY ENGINEERING ONLY. INDIVIDUAL PROJECTS AND FUNDING TO BE REQUESTED IN THE FUTURE AS NEEDED.
NEW HANOVER, BRUNSWICK	CSX SE LINE	CSXT RR	WILMINGTON BELTLINE SPEED IMPROVEMENT PROJECT.	13	Rail	STI (Prioritization)	3	Wilmington Urban Area MPO	P-5740	Statewide Mobility										\$0	DP FUNDS REPRESENT FEDERAL CRISI GRANT.
NEW HANOVER, BRUNSWICK	CSX SE LINE	WILMINGTON	TIE AND RAIL REHABILITATION, CURVE REALIGNMENT, AND UPGRADE RAIL BRIDGES.		Rail	STI (Prioritization)	3	Wilmington Urban Area MPO	P-5740A	Statewide Mobility	DP, T				2023	\$33,000,000				\$33,000,000	UNDER CONSTRUCTION.
NEW HANOVER	CSX SE LINE	NCDOT	IMPROVEMENTS TO HIGHWAY GRADE CROSSINGS, CLOSE AND IMPROVE VARIOUS EXISTING AT-GRADE CROSSINGS.		Rail	STI (Prioritization)	3	Wilmington Urban Area MPO	P-5740B	Statewide Mobility	DP, T	2023	\$2,600,000	2025	\$600,000	2025	\$4,350,000			\$7,550,000	RIGHT-OF-WAY IN PROGRESS.
NEW HANOVER, BRUNSWICK	CSX SE LINE	WILMINGTON	INSTALLATION OF RAILROAD GRADE CROSSING SIGNALS AND GATES AT VARIOUS AT-GRADE CROSSINGS.		Rail	STI (Prioritization)	3	Wilmington Urban Area MPO	P-5740C	Statewide Mobility	DP, T				2025	\$9,900,000				\$9,900,000	UNDER CONSTRUCTION.



STATE TRANSPORTATION IMPROVEMENT PROGRAM

Division 4

Edgecombe
Halifax
Johnston
Nash
Wayne
Wilson



BASIC PROJECT INFORMATION										FISCAL YEAR PROJECT PHASE SCHEDULED TO START											
COUNTY(S)	ROUTE/CITY	RESPONSIBLE AGENCY	DESCRIPTION	LENGTH (MILES)	MODE	FUNDING PROGRAM	DIVISION(S)	MPOs/RPOs	PROJECT ID	STI CATEGORY FUNDED	FUNDING SOURCE (SEE FUNDING SOURCES TAB FOR MORE INFO)	RIGHT-OF-WAY PROJECTED SCHEDULE	TOTAL REMAINING FUNDS NEEDED FOR RIGHT-OF-WAY	UTILITIES PROJECTED SCHEDULE	TOTAL REMAINING FUNDS NEEDED FOR UTILITIES	CONSTRUCTION PROJECTED SCHEDULE	TOTAL REMAINING FUNDS NEEDED FOR CONSTRUCTION	PROJECTED SCHEDULE FOR OTHER ACTIVITIES	TOTAL REMAINING FUNDS FOR OTHER ACTIVITIES	TOTAL REMAINING FUNDS NEEDED	COMMENT
JOHNSTON	JOHNSTON COUNTY AIRPORT (JNX)	JOHNSTON COUNTY AIRPORT (JNX)	LAND ACQUISITION & CLEARING PROJECT.		Aviation	STI (Prioritization)	4	Upper Coastal Plain RPO	AV-5745	Division 4	T					2023	\$2,664,000	2024	\$195,000	\$2,859,000	
WAYNE	MOUNT OLIVE MUNICIPAL AIRPORT (W40)	MOUNT OLIVE MUNICIPAL AIRPORT (W40)	EXTEND RUNWAY TO 5500 FEET.		Aviation	STI (Prioritization)	4	Eastern Carolina RPO	AV-5811	Division 4	T					2027	\$1,000,000			\$1,000,000	
HALIFAX	(IXA) HALIFAX NORTHAMPTON REGIONAL AIRPORT	(IXA) HALIFAX NORTHAMPTON REGIONAL AIRPORT	CONSTRUCT TAXI LANE AND PREPARATION FOR ADDITIONAL T-HANGARS.		Aviation	STI (Prioritization)	4	Peanut Belt RPO	AV-5822	Division 4	T					2024	\$1,400,000			\$1,400,000	
HALIFAX	HALIFAX NORTHAMPTON REGIONAL AIRPORT (IXA)	HALIFAX NORTHAMPTON REGIONAL AIRPORT (IXA)	CONSTRUCT TAXILANE AND APRON.		Aviation	STI (Prioritization)	4	Peanut Belt RPO	AV-5833	Division 4	T					2026	\$2,300,000	2025	\$230,000	\$2,530,000	
WAYNE	WAYNE EXECUTIVE JETPORT (GWW)	WAYNE EXECUTIVE JETPORT (GWW)	EXTEND RUNWAY.		Aviation	STI (Prioritization)	4	Goldsboro Urban Area MPO	AV-5843	Division 4	T					FUNDED FOR PRELIMINARY ENGINEERING ONLY	\$7,700,000			\$7,700,000	
NASH	ROCKY MOUNT WILSON AIRPORT (RWI)	ROCKY MOUNT WILSON AIRPORT (RWI)	CONSTRUCT TAXIWAY AND T HANGARS.		Aviation	STI (Prioritization)	4	Rocky Mount Urban Area MPO	AV-5845	Division 4	T					2019	\$3,133,000			\$3,133,000	UNDER CONSTRUCTION.
EDGEcombe	TARBORO EDGEcombe AIRPORT (ETC)	TARBORO EDGEcombe AIRPORT (ETC)	RUNWAY EXTENSION.	0	Aviation	STI (Prioritization)	4	Upper Coastal Plain RPO	AV-5897	Division 4	T					FUNDED FOR PRELIMINARY ENGINEERING ONLY	\$4,500,000			\$4,500,000	
EDGEcombe	NC 43 BUSINESS	ROCKY MOUNT	CONSTRUCT SIDEWALK ON COKEY ROAD AND REX STREET.	0.58	Bike & Ped	Locally Selected	4	Rocky Mount Urban Area MPO	BL-0032	Division 4	CMAQ, L	2025	\$10,000			2024	\$340,000	2024	\$100,000	\$450,000	UNDER CONSTRUCTION.
JOHNSTON	SR 1004 (EAST MAIN STREET)	CLAYTON	SECOND STREET TO US 70 BUSINESS / NC 42 IN CLAYTON. COMPLETE SIDEWALK GAP AND INCLUDE CROSSING IMPROVEMENTS.	0.35	Bike & Ped	Locally Selected	4	Capital Area MPO	BL-0050	Exempt	CMAQ, L	2024	\$200,000			2025	\$440,000	2024	\$10,000	\$650,000	RIGHT-OF-WAY IN PROGRESS.
EDGEcombe	US 64 WEST ALTERNATE	TARBORO	WEST HOWARD STREET TO NC 111 (WEST WILSON STREET). CONSTRUCT 10' MULTI-USE PATH ALONG WESTERN BOULEVARD IN TARBORO.	0.69	Bike & Ped	Locally Selected	4	Upper Coastal Plain RPO	BL-0064	Exempt	CMAQ, L(M)	2025	\$51,000			2025	\$586,000	2023	\$134,000	\$771,000	
JOHNSTON	MAIN STREET	CLAYTON	MOORE STREET TO SMITH STREET IN CLAYTON. CONSTRUCT SIDEWALK ON BOTH SIDES OF MAIN STREET FROM ROBERTSON STREET TO MOORE STREET. ADD CROSSWALKS, CURB EXTENSIONS, AND PEDESTRIAN SIGNALS FROM MOORE STREET TO SMITH STREET.	1	Bike & Ped	Locally Selected	4	Capital Area MPO	BL-0125	Division 4	L, L(M), TADA	2025	\$50,000			2025	\$1,500,000			\$1,550,000	
JOHNSTON	NEUSE RIVER	JOHNSTON COUNTY	FROM PROPOSED RESIDENTIAL DEVELOPMENT TO FUTURE SCHOOL COMPLEX NEAR SR 2589 (CLEARWATER DRIVE) IN WILSON'S MILLS. CONSTRUCT MULTI-USE PATH ALONG NEUSE RIVER.		Bike & Ped	Locally Selected	4	Upper Coastal Plain RPO	BN-0024	Exempt	CRPANY, L(M)					2026	\$4,011,000	2025	\$200,000	\$4,211,000	
JOHNSTON	SR 2130 (WEST MAIN STREET)	MICRO	SOUTH OF FAYETTEVILLE STREET TO DWIGHT DRIVE IN MICRO. CONSTRUCT SIDEWALK.	0.3	Bike & Ped	Locally Selected	4	Upper Coastal Plain RPO	BN-0025	Exempt	CRP550, L(M)	2025	\$175,000			2026	\$870,000	2025	\$175,000	\$1,220,000	
NASH	ROCKY MOUNT	ROCKY MOUNT	WINSTEAD AVENUE. CONSTRUCT SIDEWALKS.	2.27	Bike & Ped	Locally Selected	4	Rocky Mount Urban Area MPO	C-5549	Exempt	CMAQ, CRPDA, L(M)	2025	\$200,000			2026	\$1,373,000			\$1,573,000	
WAKE, JOHNSTON, FRANKLIN, GRANVILLE, HARNETT	VARIOUS	NCDOT	CAPITAL AREA MPO- BICYCLE, PEDESTRIAN, TRANSIT, AND TRANSPORTATION ALTERNATIVES PROGRAM (TAP)- ELIGIBLE PROJECTS.		Bike & Ped	Locally Selected	4, 5, 6	Capital Area MPO	U-5530	Division 4, 5, 6	BGDA, L, TADA					2020	\$3,500,000			\$3,500,000	
WAKE, JOHNSTON, FRANKLIN, GRANVILLE, HARNETT	VARIOUS	NCDOT	CAPITAL AREA METROPOLITAN PLANNING ORGANIZATION (CAMPO) TRANSPORTATION ALTERNATIVES DIRECT ATTRIBUTABLE (DA) FUNDS - RESERVED FOR FUTURE PROGRAMMING.		Bike & Ped	Locally Selected	4, 5, 6	Capital Area MPO	U-6218	Division 4, 5, 6	TADA					2022	\$21,180,000			\$21,180,000	
JOHNSTON	US 70 BUSINESS (WEST MAIN STREET)	SMITHFIELD	FROM SR 1913 (WILSON'S MILLS ROAD) TO NEUSE RIVER BRIDGE IN SMITHFIELD. CONSTRUCT EIGHT FOOT MULTI-USE PATH.	1	Bike & Ped	NCDOT Selected (Other Selection Process)	4	Upper Coastal Plain RPO	BN-0001	Exempt	CMAQ, CRP550, L	2024	\$100,000			2026	\$2,344,000	2024	\$225,000	\$2,669,000	WEST MARKET STREET MULTI-USE PATH.
WILSON	WILSON	WILSON	HOMINY CREEK GREENWAY AND TRAIL NETWORK PLAN.	3.8	Bike & Ped	Other	4	Upper Coastal Plain RPO	BL-0069	Exempt	DP							2023	\$950,000	\$950,000	DP FUNDING REFLECTS REBUILDING AMERICAN INFRASTRUCTURE WITH SUSTAINABILITY AND EQUITY (RAISE) GRANT.
EDGEcombe, JOHNSTON, NASH, WAYNE, HALIFAX, WILSON	VARIOUS	NCDOT	DIVISION 4 PROGRAM TO UPGRADE INTERSECTIONS TO COMPLY WITH THE AMERICANS WITH DISABILITIES ACT (ADA) USING TRANSPORTATION ALTERNATIVES (TA) FUNDS.		Bike & Ped	Other	4	Upper Coastal Plain RPO, Eastern Carolina RPO, Goldsboro Urban Area MPO, Peanut Belt RPO, Rocky Mount Urban Area MPO	BO-2404	Division 4	TA, TALT5	2024	\$250,000	2024	\$250,000	2024	\$5,000,000	2024	\$500,000	\$6,000,000	
EDGEcombe, NASH	THOMAS STREET		CONSTRUCT PEDESTRIAN BRIDGE OVER MAIN STREET IN ROCKY MOUNT.		Bike & Ped	Other	4	Rocky Mount Urban Area MPO	BO-2417	Exempt	HP, L	2025	\$390,000			2026	\$5,803,000	2025	\$1,248,000	\$7,441,000	HP FUNDS REPRESENT FEDERAL EARMARK FUNDS. DEMO ID NC198.
LENOIR, WILSON, ROWAN, DAVIDSON, RICHMOND, ROBESON, GRANVILLE, HALIFAX, JOHNSTON, VANCE, BEAUFORT, CHATHAM	VARIOUS		CONSTRUCT PEDESTRIAN COUNTDOWN SIGNAL HEADS, CROSSWALKS, AND ACCESSIBLE ROUTES AT SIGNALIZED INTERSECTIONS IN 15 MUNICIPALITIES.		Bike & Ped	Other	2, 4, 5, 6, 8, 9	Lumber River RPO, Upper Coastal Plain RPO, Kerr-Tar RPO, Peanut Belt RPO, Cabarrus-Rowan MPO, Central Pines RPO, Eastern Carolina RPO, High Point Urban Area MPO, Mid-East RPO	BO-2419	Division 2, 4, 5, 6, 8, 9	DP, HSIP, S	2025	\$122,000	2025	\$122,000	2025	\$10,647,000	2024	\$1,409,000	\$12,300,000	WALK NC - CREATING SAFER CROSSINGS. DP FUNDS REPRESENT FEDERAL RAISE GRANT FUNDS. S FUNDS REPRESENT SPOT SAFETY PROGRAM FUNDS.
WAKE, JOHNSTON, FRANKLIN, GRANVILLE, HARNETT	VARIOUS	NCDOT	PEDESTRIAN, BICYCLE, AND TRANSIT PROJECTS IN THE CAPITAL AREA METROPOLITAN PLANNING ORGANIZATION (CAMPO).		Bike & Ped	Other	4, 5, 6	Capital Area MPO	EL-5100	Division 4, 5, 6										\$0	
EDGEcombe, JOHNSTON, NASH, WAYNE, HALIFAX, WILSON	VARIOUS	NCDOT	DIVISION 4 PROGRAM TO UPGRADE INTERSECTIONS TO COMPLY WITH THE AMERICANS WITH DISABILITIES ACT (ADA) USING TRANSPORTATION ALTERNATIVES (TA) FUNDS.		Bike & Ped	Other	4	Upper Coastal Plain RPO, Eastern Carolina RPO, Goldsboro Urban Area MPO, Peanut Belt RPO, Rocky Mount Urban Area MPO	R-5784	Division 4	S, TA					2020	\$3,600,000			\$3,600,000	UNDER CONSTRUCTION. S FUNDS REFLECT STATE HIGHWAY FUNDS.

BASIC PROJECT INFORMATION									FISCAL YEAR PROJECT PHASE SCHEDULED TO START												
COUNTY(S)	ROUTE/CITY	RESPONSIBLE AGENCY	DESCRIPTION	LENGTH (MILES)	MODE	FUNDING PROGRAM	DIVISION(S)	MPOs/RPOs	PROJECT ID	STI CATEGORY FUNDED	FUNDING SOURCE (SEE FUNDING SOURCES TAB FOR MORE INFO)	RIGHT-OF-WAY PROJECTED SCHEDULE	TOTAL REMAINING FUNDS NEEDED FOR RIGHT-OF-WAY	UTILITIES PROJECTED SCHEDULE	TOTAL REMAINING FUNDS NEEDED FOR UTILITIES	CONSTRUCTION PROJECTED SCHEDULE	TOTAL REMAINING FUNDS NEEDED FOR CONSTRUCTION	PROJECTED SCHEDULE FOR OTHER ACTIVITIES	TOTAL REMAINING FUNDS FOR OTHER ACTIVITIES	TOTAL REMAINING FUNDS NEEDED	COMMENT
WAYNE	NC 55	DIVISION	SR 1744 (OLD SEVEN SPRINGS ROAD / INDIAN SPRINGS ROAD) INTERSECTION IN MOUNT OLIVE. CONSTRUCT ROUNDABOUT.		Highway	Locally Selected	4	Upper Coastal Plain RPO	HN-0033	Not Funded	CRPANY, T(M)	NOT FUNDED	\$662,000	NOT FUNDED		NOT FUNDED	\$6,318,000	NOT FUNDED	\$1,100,000	\$8,080,000	
WAKE, JOHNSTON, FRANKLIN, GRANVILLE, HARNETT	VARIOUS	NCDOT	CAPITAL AREA METROPOLITAN PLANNING ORGANIZATION (CAMPO) SURFACE TRANSPORTATION BLOCK GRANT DIRECT ATTRIBUTABLE (DA) FUNDS - RESERVED FOR FUTURE PROGRAMMING.		Highway	Locally Selected	4, 5, 6	Capital Area MPO	U-4735	Division 4, 5, 6	BGDA					2028	\$77,938,000			\$77,938,000	
WAKE, JOHNSTON, FRANKLIN, GRANVILLE, HARNETT	VARIOUS	NCDOT	CAPITAL AREA METROPOLITAN PLANNING ORGANIZATION (CAMPO) PLANNING (PL) SUPPLEMENT.		Highway	Locally Selected	4, 5, 6	Capital Area MPO	U-4850	Division 4, 5, 6	BGDA, L							2022	\$19,000,000	\$19,000,000	FORMERLY U-9999B - IN PROGRESS
WAKE, JOHNSTON, FRANKLIN, GRANVILLE, HARNETT	VARIOUS	NCDOT	OPERATIONAL IMPROVEMENTS FOR SAFETY AND CONGESTION MITIGATION.		Highway	Locally Selected	4, 5, 6	Capital Area MPO	U-5118	Division 4, 5, 6	BGDA, L				2020	\$4,477,000			\$4,477,000	IN PROGRESS. PLANNING, DESIGN, RIGHT-OF-WAY AND CONSTRUCTION BY OTHERS.	
JOHNSTON	SR 1560 (RANCH ROAD EXTENSION)	NCDOT	US 70 BUSINESS/NC 42 TO SR 1560 (RANCH ROAD) IN CLAYTON. NEW LOCATION EXTENSION OF RANCH ROAD.	0.4	Highway	Locally Selected	4	Capital Area MPO	U-6223	Division 4	BGDA, HF, L, S	2021	\$2,169,000			2022	\$11,250,000		\$13,419,000	UNDER CONSTRUCTION. S FUNDING REFLECTS LEGISLATIVE CONTINGENCY FUNDS. HF FUNDING REFLECTS HIGH IMPACT-LOW COST HIGHWAY FUNDS.	
WAKE, JOHNSTON, FRANKLIN, GRANVILLE	VARIOUS	NCDOT	PROJECTS TO IMPROVE CONGESTION AND AIR QUALITY IN THE CAPITAL AREA MPO.		Highway	Other	4, 5	Capital Area MPO	C-5604	Exempt	BGDA, CMAQ, L	2020	\$1,188,000			2020	\$23,622,000	2020	\$4,081,000	\$28,891,000	IN PROGRESS
EDGEcombe, NASH	VARIOUS	NCDOT	PROJECTS TO IMPROVE CONGESTION AND AIR QUALITY IN THE ROCKY MOUNT MPO.		Highway	Other	4	Rocky Mount Urban Area MPO	C-5616	Exempt	CMAQ, L	2020	\$116,000			2020	\$910,000	2020	\$348,000	\$1,374,000	
JOHNSTON, EDGEcombe, NASH	VARIOUS	NCDOT	PROJECTS TO IMPROVE CONGESTION AND AIR QUALITY IN THE UPPER COASTAL PLAIN RPO.		Highway	Other	4	Upper Coastal Plain RPO	C-5619	Exempt	CMAQ, L	2020	\$420,000			2020	\$2,495,000	2020	\$1,260,000	\$4,175,000	
MARTIN, EDGEcombe, WASHINGTON, DARE, TYRRELL, NASH	US 64	NCDOT	BROADBAND AND ITS INSTALLATION FROM I-95 INTERCHANGE TO NC 12.	145.54	Highway	Other	1, 4	Albemarle RPO, Mid-East RPO, Upper Coastal Plain RPO, Rocky Mount Urban Area MPO	HB-0001A	Statewide Mobility	DP, HSIP, T(M)					2027	\$26,500,000			\$26,500,000	
MECKLENBURG, WAKE, GUILFORD, FORSYTH, DURHAM, CABARRUS, GASTON, JOHNSTON, UNION, CATAWBA, DAVIDSON, IREDELL, ORANGE, ROWAN, NASH, DAVIE, EDGEcombe, GRANVILLE, HAYWOOD	VARIOUS	NCDOT	NCDOT TRAFFIC SYSTEMS OPERATIONS. INSTALL STATEWIDE ITS DEVICE OPERATIONS.		Highway	Other	4, 5, 7, 9, 10, 12, 14	Charlotte Regional TPO, Capital Area MPO, Durham-Chapel Hill-Carrboro MPO, Winston-Salem Area TPO, Greensboro Urban Area MPO, Cabarrus-Rowan MPO, High Point Urban Area MPO, Gaston-Cleveland-Lincoln MPO, Greater Hickory MPO, Rocky Mount Urban Area MPO, Ker	HO-0005	Exempt	CMAQ, S(M)					2022	\$21,605,000			\$21,605,000	UNDER CONSTRUCTION.
MECKLENBURG, WAKE, GUILFORD, FORSYTH, DURHAM, CABARRUS, GASTON, JOHNSTON, UNION, CATAWBA, DAVIDSON, IREDELL, ORANGE, ROWAN, LINCOLN, NASH, CHATHAM, DAVIE, EDGEcombe, FRANKLIN, GRANVILLE, HAYWOOD, PERSON, SWAIN	NORTH CAROLINA DEPARTMENT OF ENVIRONMENT AND NATUR	NCDOT	NORTH CAROLINA AIR AWARENESS OUTREACH PROGRAM TO PROVIDE EDUCATION AND PRODUCE DAILY AIR QUALITY FORECAST.		Highway	Other	4, 5, 7, 8, 9, 10, 12, 14	Charlotte Regional TPO, Capital Area MPO, Durham-Chapel Hill-Carrboro MPO, Cabarrus-Rowan MPO, Winston-Salem Area TPO, Gaston-Cleveland-Lincoln MPO, Greensboro Urban Area MPO, High Point Urban Area MPO, Greater Hickory MPO, Kerr-Tar RPO, Rocky Mount Urban	HO-0009	Exempt	CMAQ, L, O							2022	\$1,604,000	\$1,604,000	**O* FUNDING REFLECTS PARTICIPATION BY DAQ - IN PROGRESS
WAKE, IREDELL, MECKLENBURG, ROWAN, CLEVELAND, UNION, CABARRUS, GASTON, JOHNSTON, DURHAM, LINCOLN, FRANKLIN, ORANGE, CHATHAM, GRANVILLE, HARNETT	STATEWIDE TRAFFIC OPERATIONS	NCDOT	IMPLEMENT STATEWIDE TRAFFIC OPERATIONS ACTIVITIES SUCH AS TRAFFIC MANAGEMENT CENTERS, TRAVELER INFORMATION, INTELLIGENT TRANSPORTATION SYSTEMS (ITS), AND TRAFFIC INCIDENT AND EVENT MANAGEMENT IN THE TRIANGLE AND METROLINA AREAS.		Highway	Other	4, 5, 6, 7, 8, 9, 10, 12	Capital Area MPO, Charlotte Regional TPO, Gaston-Cleveland-Lincoln MPO, Cabarrus-Rowan MPO, Durham-Chapel Hill-Carrboro MPO	HO-0010A	Statewide Mobility	CRPANY, S(M)							2023	\$4,000,000	\$4,000,000	
ROBESON, CUMBERLAND, JOHNSTON, NASH, HALIFAX, WILSON, HARNETT, NORTHAMPTON	I-95	NCDOT	INSTALL BROADBAND FIBER ALONG I-95 FROM SOUTH CAROLINA LINE TO VIRGINIA STATE LINE.	181.34	Highway	Other	1, 4, 6	Upper Coastal Plain RPO, Lumber River RPO, Peanut Belt RPO, Fayetteville Area MPO, Mid-Carolina RPO, Rocky Mount Urban Area MPO	I-5986C	Statewide Mobility	DP, T					2021	\$42,167,000		\$42,167,000	UNDER CONSTRUCTION. LETTING COMBINED WITH R-5777D, HO-0002A, HO-0002B, AND HO-0002C. DP FUNDS REPRESENT FEDERAL INFRA GRANT FUNDS.	

BASIC PROJECT INFORMATION										FISCAL YEAR PROJECT PHASE SCHEDULED TO START											
COUNTY(S)	ROUTE/CITY	RESPONSIBLE AGENCY	DESCRIPTION	LENGTH (MILES)	MODE	FUNDING PROGRAM	DIVISION(S)	MPOs/RPOs	PROJECT ID	STI CATEGORY FUNDED	FUNDING SOURCE (SEE FUNDING SOURCES TAB FOR MORE INFO)	RIGHT-OF-WAY PROJECTED SCHEDULE	TOTAL REMAINING FUNDS NEEDED FOR RIGHT-OF-WAY	UTILITIES PROJECTED SCHEDULE	TOTAL REMAINING FUNDS NEEDED FOR UTILITIES	CONSTRUCTION PROJECTED SCHEDULE	TOTAL REMAINING FUNDS NEEDED FOR CONSTRUCTION	PROJECTED SCHEDULE FOR OTHER ACTIVITIES	TOTAL REMAINING FUNDS FOR OTHER ACTIVITIES	TOTAL REMAINING FUNDS NEEDED	COMMENT
JOHNSTON	NC 42	NCDOT	US 70 AT CLAYTON TO EAST OF SR 1902 (GLEN LAUREL ROAD).	1.5	Highway	Pre-STI (Historic)	4	Capital Area MPO	R-3825A											\$0	COMPLETED.
LENOIR, WAYNE	NC 55	NCDOT	FROM .86 MILES WEST OF NC 903 TO NC 11. INSTALL RUMBLE STRIPS.	11.76	Highway	Safety	2, 4	Eastern Carolina RPO	HS-2002AD	Region A, B	HSIP					2025	\$380,000			\$380,000	
PITT, CRAVEN, EDGEcombe	NC 43	NCDOT	NC 43 BETWEEN NC 118 IN CRAVEN COUNTY AND SR 1730 (HERMAN GARRIS ROAD) IN PITT COUNTY, NC 43 BETWEEN SR 1205 (ROCK SPRING ROAD) AND THE SOUTHERN LIMITS OF FALKLAND, AND NC 43 BETWEEN THE NORTHERN LIMITS OF FALKLAND IN PITT COUNTY AND NC 42 IN EDGEcombe COUNTY. INSTALL RUMBLE STRIPES WITH SIX-INCH PAVEMENT MARKINGS.	33.01	Highway	Safety	2, 4	Mid-East RPO, Greenville Urban Area MPO, Down East RPO, Upper Coastal Plain RPO	HS-2002S	Region A, B	HSIP					2024	\$815,000			\$815,000	
EDGEcombe, JOHNSTON, NASH, WAYNE, HALIFAX, WILSON	VARIOUS	NCDOT	SAFETY IMPROVEMENTS AT VARIOUS LOCATIONS IN DIVISION 4.		Highway	Safety	4	Upper Coastal Plain RPO, Peanut Belt RPO, Capital Area MPO, Eastern Carolina RPO, Goldsboro Urban Area MPO, Rocky Mount Urban Area MPO	HS-2004											\$0	
NASH	US 64	NCDOT	US 64 BUSINESS (SUNSET AVENUE) AT RIVER DRIVE/LAKE DRIVE IN ROCKY MOUNT. CONSTRUCT PEDESTRIAN CROSSING INCLUDING REFUGE ISLAND, SIDEWALK, RECTANGULAR RAPID-FLASHING BEACONS, AND CONVERSION OF FULL MOVEMENT MEDIAN OPENING TO LEFT-OVER INTO LAKE DRIVE AND REVERSING ONE-WAY TRAFFIC FLOW ON RIVER DRIVE.	0.5	Highway	Safety	4	Rocky Mount Urban Area MPO	HS-2004AA	Region A	HSIP					2025	\$215,000			\$215,000	
EDGEcombe	US 64 BUSINESS (RALEIGH BOULEVARD)	NCDOT	AT NC 43 (FAIRVIEW ROAD) IN ROCKY MOUNT. INSTALL PEDESTRIAN SIGNAL HEADS.	0.5	Highway	Safety	4	Rocky Mount Urban Area MPO	HS-2004AB	Region A	HSIP					2024	\$128,000			\$128,000	
WAYNE	SR 1556 (WAYNE MEMORIAL DRIVE)	NCDOT	FROM US 70 BYPASS TO THE GREENE COUNTY LINE. INSTALL RUMBLE STRIPES WITH PAVEMENT MARKINGS.	7.3	Highway	Safety	4	Goldsboro Urban Area MPO	HS-2004AC	Division 4	HSIP					2024	\$210,000			\$210,000	
JOHNSTON	NC 39	NCDOT	FROM US 301 NORTH OF SELMA TO THE WAKE COUNT LINE. INSTALL RUMBLE STRIPS AND PAVEMENT MARKINGS.	18.5	Highway	Safety	4	Capital Area MPO, Upper Coastal Plain RPO	HS-2004AD	Region A	HSIP					2025	\$490,000			\$490,000	
NASH	NC 97	NCDOT	INSTALL LEFT TURN LANE AT NC 97 AND SR 1603 (OLD CARRIAGE ROAD).	0.5	Highway	Safety	4	Rocky Mount Urban Area MPO	HS-2004B	Region A	HSIP	2022	\$86,000			2022	\$205,000			\$291,000	UNDER CONSTRUCTION.
WAYNE	SR 1537 (AIRPORT ROAD)	NCDOT	INSTALL ALL WAY STOP AT SR 1537 (AIRPORT ROAD) AND SR 1545 (MT. CARMEL CHURCH ROAD).	0.5	Highway	Safety	4	Goldsboro Urban Area MPO	HS-2004C	Division 4	HSIP					2022	\$66,000			\$66,000	UNDER CONSTRUCTION.
WAYNE	SR 1002 (PIKEVILLE-PRINCETON ROAD)	NCDOT	INSTALL ALL WAY STOP WITH ISLAND AT SR 1002 (PIKEVILLE-PRINCETON ROAD) AND SR 1320 (HINNANT ROAD).	0.5	Highway	Safety	4	Eastern Carolina RPO	HS-2004D	Division 4	HSIP					2022	\$65,000			\$65,000	UNDER CONSTRUCTION.
WAYNE	NC 111	NCDOT	INSTALL ALL WAY STOP UTILIZING EXISTING OVERHEAD FLASHERS AT NC 111 AND SR 1754 (ZION CHURCH ROAD).	0.5	Highway	Safety	4	Eastern Carolina RPO	HS-2004E	Region A	HSIP					2022	\$152,000			\$152,000	UNDER CONSTRUCTION.
WILSON	SR 1103 (WIGGINS MILL ROAD)	NCDOT	INSTALL ALL WAY STOP UTILIZING EXISTING OVERHEAD FLASHERS AT SR 1103 (WIGGINS MILL ROAD) AND SR 1169 (RADFORD ROAD).	0.5	Highway	Safety	4	Upper Coastal Plain RPO	HS-2004F	Division 4	HSIP					2022	\$30,000			\$30,000	UNDER CONSTRUCTION. LETTING COMBINED WITH HS-2004G AND HS-2004H.
HALIFAX	NC 48	NCDOT	INSTALL ALL WAY STOP AND REVISE EXISTING OVERHEAD AND SHOULDER-MOUNTED FLASHERS AT NC 48 AND NC 903.	0.5	Highway	Safety	4	Peanut Belt RPO	HS-2004G	Region A	HSIP					2022	\$50,000			\$50,000	UNDER CONSTRUCTION. LETTING COMBINED WITH HS-2004F AND HS-2004H.
NASH	SR 1001 (OLD BAILEY HIGHWAY)	NCDOT	INSTALL ALL WAY STOP AT SR 1001 (OLD BAILEY HIGHWAY) AND SR 1717 (MACEDONIA ROAD / SANDY CROSS ROAD).	0.5	Highway	Safety	4	Upper Coastal Plain RPO	HS-2004H	Division 4	HSIP					2022	\$25,000			\$25,000	UNDER CONSTRUCTION. LETTING COMBINED WITH HS-2004F AND HS-2004G.
WAYNE	SR 1744 (INDIAN SPRINGS ROAD)	NCDOT	INSTALL ALL WAY STOP AT SR 1744 (INDIAN SPRINGS ROAD) AND SR 1941 (NORTHEAST CHURCH ROAD).	0.5	Highway	Safety	4	Eastern Carolina RPO	HS-2004I	Division 4	HSIP					2022	\$65,000			\$65,000	UNDER CONSTRUCTION.
HALIFAX, JOHNSTON	VARIOUS	NCDOT	INSTALL LONG LIFE PAVEMENT MARKINGS.		Highway	Safety	4	Peanut Belt RPO, Upper Coastal Plain RPO	HS-2004J	Division 4	HSIP					2022	\$5,246,000			\$5,246,000	UNDER CONSTRUCTION.
JOHNSTON	NC 242	NCDOT	CURVE IMPROVEMENTS BETWEEN 0.08 MILES AND 0.31 MILES NORTH OF SR 1116 (GODWIN LAKE ROAD).	0.23	Highway	Safety	4	Upper Coastal Plain RPO	HS-2004L	Region A	HSIP	2023	\$272,000			2023	\$685,000			\$957,000	UNDER CONSTRUCTION.
NASH	NC 48	NCDOT	INSTALL MINI ROUNDABOUTS ALONG NC 48 (GOLDROCK ROAD) AT WATERLOO DRIVE / ROUNDTREE DRIVE AND AT GREYSON ROAD / CUNNINGHAM DRIVE.	0.5	Highway	Safety	4	Rocky Mount Urban Area MPO	HS-2004M	Region A	HSIP					2023	\$441,000			\$441,000	UNDER CONSTRUCTION.
NASH	SR 1700 (OAK LEVEL ROAD)	NCDOT	SR 1700 (OAK LEVEL ROAD) AT SR 1603 (OLD CARRIAGE ROAD). REVISE TRAFFIC SIGNAL.	0.5	Highway	Safety	4	Rocky Mount Urban Area MPO	HS-2004N	Division 4	HSIP					2023	\$351,000			\$351,000	UNDER CONSTRUCTION.
WILSON	SR 1320 (AIRPORT BOULEVARD)	NCDOT	SR 1320 (AIRPORT BOULEVARD) AT CHELSEA DRIVE AND SR 1320 (AIRPORT BOULEVARD) AT JETSTREAM DRIVE IN WILSON. INSTALL TRAFFIC SIGNALS.	0.5	Highway	Safety	4	Upper Coastal Plain RPO	HS-2004O	Division 4	HSIP			2023	\$140,000	2024	\$709,000			\$849,000	UNDER CONSTRUCTION.
JOHNSTON	US 301 (BRIGHTLEAF BOULEVARD)	NCDOT	US 301 (BRIGHTLEAF BOULEVARD) AT NORTH STREET IN SMITHFIELD. INSTALL / UPGRADE HIGH VISIBILITY CROSSWALKS, AUDIBLE COUNTDOWN PEDESTRIAN SIGNAL HEADS, PEDESTRIAN IMPROVEMENTS, TRAFFIC SIGNAL, AND TRAFFIC SIGNAL SYSTEM.	0.5	Highway	Safety	4	Upper Coastal Plain RPO	HS-2004P	Region A	HSIP					2023	\$350,000			\$350,000	UNDER CONSTRUCTION.
NASH	US 64	NCDOT	US 64 AT BRIDGES 630019 AND 630020 OVER TAR RIVER. PAVEMENT IMPROVEMENTS.	0.5	Highway	Safety	4	Upper Coastal Plain RPO	HS-2004Q	Region A	HSIP					2023	\$900,000			\$900,000	UNDER CONSTRUCTION.
EDGEcombe, HALIFAX	US 258	NCDOT	US 258 BETWEEN THE PITT COUNTY LINE AND US 64 IN EDGEcombe COUNTY AND BETWEEN PRINCEVILLE AND SR 1102 (MULLIN ROAD) IN HALIFAX COUNTY. INSTALL LONG LIFE PAVEMENT MARKINGS, SNOWPLOWABLE PAVEMENT MARKERS, AND RUMBLE STRIPES.	31.69	Highway	Safety	4	Upper Coastal Plain RPO, Peanut Belt RPO	HS-2004R	Region A	HSIP					2023	\$780,000			\$780,000	UNDER CONSTRUCTION.
JOHNSTON	SR 1902 (GLEN LAUREL ROAD)	NCDOT	SR 1902 (GLEN LAUREL ROAD) AT SR 1903 (VINSON ROAD). TRAFFIC SIGNAL INSTALLATION.	0.5	Highway	Safety	4	Capital Area MPO	HS-2004S	Division 4	HSIP					2023	\$350,000			\$350,000	UNDER CONSTRUCTION.
HALIFAX	US 158	NCDOT	US 158 FROM EASTERN LITTLETON TOWN LIMITS AND 0.15 MILES WEST OF SR 1432 (EVERETTS SCHOOL ROAD). INSTALL RUMBLE STRIPES WITH SIX-INCH PAVEMENT MARKINGS.	9.41	Highway	Safety	4	Peanut Belt RPO	HS-2004T	Region A	HSIP					2024	\$2,474,000			\$2,474,000	UNDER CONSTRUCTION.

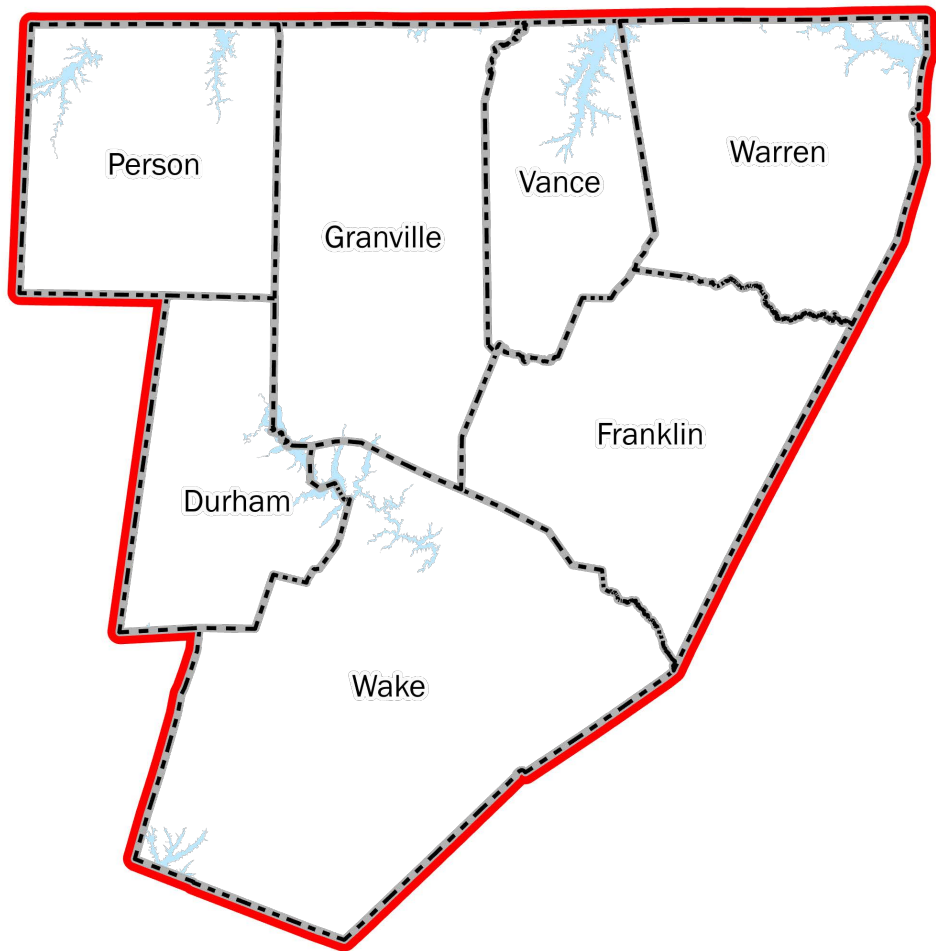
BASIC PROJECT INFORMATION										FISCAL YEAR PROJECT PHASE SCHEDULED TO START											
COUNTY(S)	ROUTE/CITY	RESPONSIBLE AGENCY	DESCRIPTION	LENGTH (MILES)	MODE	FUNDING PROGRAM	DIVISION(S)	MPOs/RPOs	PROJECT ID	STI CATEGORY FUNDED	FUNDING SOURCE (SEE FUNDING SOURCES TAB FOR MORE INFO)	RIGHT-OF-WAY PROJECTED SCHEDULE	TOTAL REMAINING FUNDS NEEDED FOR RIGHT-OF-WAY	UTILITIES PROJECTED SCHEDULE	TOTAL REMAINING FUNDS NEEDED FOR UTILITIES	CONSTRUCTION PROJECTED SCHEDULE	TOTAL REMAINING FUNDS NEEDED FOR CONSTRUCTION	PROJECTED SCHEDULE FOR OTHER ACTIVITIES	TOTAL REMAINING FUNDS FOR OTHER ACTIVITIES	TOTAL REMAINING FUNDS NEEDED	COMMENT
NASH, WILSON	NC 58	NCDOT	NC 58 FROM NORTHERN STATONSBURG TOWN LIMITS TO 0.3 MILES NORTH OF SR 1622 (EVANSDALE ROAD) IN WILSON COUNTY. NC 58 FROM SOUTH OF SR 1314 (THOMPSON CHAPEL CHURCH ROAD) IN WILSON COUNTY TO SOUTHERN NASHVILLE TOWN LIMIT IN NASH COUNTY. NC 58 FROM SOUTH OF SR 1004 (TAYLORS STORE ROAD) TO SOUTHERN CASTALIA TOWN LIMIT IN NASH COUNTY. INSTALL RUMBLE STRIPS WITH SIX-INCH PAVEMENT MARKINGS.		Highway	Safety	4	Upper Coastal Plain RPO, Rocky Mount Urban Area MPO	HS-2004U	Region A	HSIP					2024	\$2,474,000			\$2,474,000	UNDER CONSTRUCTION.
WAYNE, EDGECOMBE, WILSON	NC 111	NCDOT	NC 111 FROM WAYNE/DUPLIN COUNTY LINE TO SR 1727 (DOLLARD TOWN ROAD). NC 111 FROM US 70 BYPASS OVERPASS TO NC 222. NC 111/NC 222 FROM FREMONT LIMITS TO SR 1513 (RED HILL ROAD). NC 111/NC 222 FROM STANTONSBURG LIMITS TO SARATOGA LIMITS. NC 111 FROM NC 222 IN WILSON COUNTY TO SR 1344 (SARA LEE ROAD) IN EDGECOMBE COUNTY. NC 111 FROM PRINCEVILLE TO EDGECOMBE/MARTIN COUNTY LINE. INSTALL RUMBLE STRIPS WITH SIX-INCH PAVEMENT MARKINGS.		Highway	Safety	4	Upper Coastal Plain RPO, Eastern Carolina RPO, Goldsboro Urban Area MPO	HS-2004V	Region A	HSIP					2024	\$2,474,000			\$2,474,000	UNDER CONSTRUCTION.
JOHNSTON	US 70	NCDOT	US 70 AT US 70A/SR 2532 (WEST EDWARDS STREET) AND US 70 AT SR 2314 (PONDFIELD ROAD). INSTALL REDUCED CONFLICT INTERSECTION WITH WESTBOUND U-TURN AT SR 2314 (PONDFIELD ROAD).	0.38	Highway	Safety	4	Upper Coastal Plain RPO	HS-2004W	Statewide Mobility	HSIP				2024	\$754,000			\$754,000		
NASH, HALIFAX	NC 43	NCDOT	NC 43 FROM 0.5 MILES NORTH OF SR 1425 (CASTALIA ROAD) IN NASH COUNTY TO NC 561 IN HALIFAX COUNTY. INSTALL RUMBLE STRIPS.	13.51	Highway	Safety	4	Upper Coastal Plain RPO, Peanut Belt RPO	HS-2004X	Region A	HSIP				2024	\$2,474,000			\$2,474,000	UNDER CONSTRUCTION.	
JOHNSTON, NASH, WAYNE, WILSON, EDGECOMBE, HALIFAX	VARIOUS	NCDOT	194 FREEWAY RAMPS. INSTALL WRONG WAY PAVEMENT MARKINGS AND SIGNS	0.5	Highway	Safety	4	Upper Coastal Plain RPO, Peanut Belt RPO, Capital Area MPO, Eastern Carolina RPO, Goldsboro Urban Area MPO, Rocky Mount Urban Area MPO	HS-2004Y	Statewide Mobility	HSIP				2024	\$1,550,000			\$1,550,000		
NASH	US 301	NCDOT	US 301 AT SR 1545 (BISHOP ROAD). INSTALL CROSSWALKS AND PEDESTRIAN SIGNAL HEADS.	0.5	Highway	Safety	4	Rocky Mount Urban Area MPO	HS-2004Z	Region A	HSIP				2024	\$17,000			\$17,000		
EDGECOMBE, JOHNSTON, NASH, WAYNE, HALIFAX, WILSON	VARIOUS	NCDOT	VULNERABLE ROAD USER PEDESTRIAN / BICYCLE IMPROVEMENT PROGRAM IN DIVISION 4.		Highway	Safety	4	Upper Coastal Plain RPO, Peanut Belt RPO, Capital Area MPO, Eastern Carolina RPO, Goldsboro Urban Area MPO, Rocky Mount Urban Area MPO	HS-2019											\$0	
EDGECOMBE, JOHNSTON, HALIFAX	VARIOUS	NCDOT	VULNERABLE ROAD USER PEDESTRIAN / BICYCLE IMPROVEMENT PROGRAM.		Highway	Safety	4	Upper Coastal Plain RPO, Goldsboro Urban Area MPO, Rocky Mount Urban Area MPO	HS-2019DIV	Division 4	VRU				2023	\$300,000			\$300,000		
EDGECOMBE, JOHNSTON, HALIFAX	VARIOUS	NCDOT	VULNERABLE ROAD USER PEDESTRIAN / BICYCLE IMPROVEMENT PROGRAM.		Highway	Safety	4	Upper Coastal Plain RPO, Goldsboro Urban Area MPO, Rocky Mount Urban Area MPO	HS-2019REG	Region A	VRU				2023	\$300,000			\$300,000		
EDGECOMBE, JOHNSTON, HALIFAX	VARIOUS	NCDOT	VULNERABLE ROAD USER PEDESTRIAN / BICYCLE IMPROVEMENT PROGRAM.		Highway	Safety	4	Upper Coastal Plain RPO, Goldsboro Urban Area MPO, Rocky Mount Urban Area MPO	HS-2019SW	Statewide Mobility	VRU				2023	\$400,000			\$400,000		
EDGECOMBE, JOHNSTON, NASH, WAYNE, HALIFAX, WILSON	VARIOUS	NCDOT	SAFETY IMPROVEMENTS AT VARIOUS LOCATIONS IN DIVISION 4.		Highway	Safety	4	Upper Coastal Plain RPO, Peanut Belt RPO, Capital Area MPO, Eastern Carolina RPO, Goldsboro Urban Area MPO, Rocky Mount Urban Area MPO	HS-2404										\$0	PROGRAMMED FOR PRELIMINARY ENGINEERING ONLY. INDIVIDUAL PROJECTS AND FUNDING TO BE REQUESTED IN THE FUTURE AS NEEDED.	
WAYNE	NC 55	NCDOT	SR 1006 (GRANTHAM SCHOOL ROAD) INTERSECTION. REALIGN INTERSECTION.	0.5	Highway	Safety	4	Eastern Carolina RPO	HS-2404A	Region A	HSIP	2025	\$75,000	2025	\$96,000	2026	\$524,000			\$695,000	
JOHNSTON	NC 210		HARNETT COUNTY LINE TO NC 50 AND SR 1382 (NORTH PLEASANT-COATES ROAD) TO SR 1010 (CLEVELAND ROAD). INSTALL RUMBLE STRIPS AND SNOWPLOWABLE PAVEMENT MARKERS.		Highway	Safety	4	Capital Area MPO, Upper Coastal Plain RPO	HS-2404B	Region A	HSIP				2025	\$567,000			\$567,000		
WAYNE	NC 55	NCDOT	0.27 MILES WEST OF LENOIR COUNTY LINE TO MOUNT OLIVE CITY LIMITS AND SR 1135 (COUNTRY CLUB ROAD) TO SAMPSON COUNTY LINE. INSTALL RUMBLE STRIPS AND PAVEMENT MARKINGS.	23.5	Highway	Safety	4	Eastern Carolina RPO	HS-2404C	Region A	HSIP				2025	\$806,000			\$806,000		
WAYNE	US 70 BUSINESS / US 117 BUSINESS (ASH STREET)	NCDOT	SR 1925 (JOHN STREET) AND US 117 BUSINESS (WILLIAM STREET) INTERSECTIONS IN GOLDSBORO. INSTALL / REVISE PEDESTRIAN ACCOMODATIONS INCLUDING TRAFFIC SIGNALS, PEDESTRIAN SIGNALS, AND CROSSWALK IMPROVEMENTS.		Highway	Safety	4	Goldsboro Urban Area MPO	HS-2404D	Region A	HSIP				2025	\$240,000			\$240,000		
WILSON	SR 1192 (HINES STREET)	NCDOT	LODGE STREET INTERSECTION IN WILSON. UPGRADE TRAFFIC SIGNAL TO INCLUDE PEDESTRIAN ACCOMMODATIONS AND INSTALL CROSSWALKS.	0	Highway	Safety	4	Upper Coastal Plain RPO	HS-2404F	Division 4	HSIP				2026	\$80,000			\$80,000		
EDGECOMBE, JOHNSTON, NASH, WAYNE, HALIFAX, WILSON	VARIOUS	NCDOT	DIVISION 4 RUMBLE STRIPS, GUARDRAIL, SAFETY AND LIGHTING IMPROVEMENTS AT SELECTED LOCATIONS.		Highway	Safety	4	Upper Coastal Plain RPO, Eastern Carolina RPO, Goldsboro Urban Area MPO, Peanut Belt RPO, Rocky Mount Urban Area MPO	W-5204										\$0	DIVISION PURCHASE ORDER CONTRACT (DPOC) - IN PROGRESS	
JOHNSTON, WILSON	VARIOUS	NCDOT	DIVISION 4 RUMBLE STRIPS, GUARDRAIL, SAFETY AND LIGHTING IMPROVEMENTS AT SELECTED LOCATIONS.		Highway	Safety	4	Capital Area MPO, Upper Coastal Plain RPO	W-5204DIV	Division 4									\$0		
JOHNSTON	SR 1524 (OLD DRUG STORE ROAD)	NCDOT	IMPROVE SUPERELEVATION IN CURVE ON SR 1524 (OLD DRUG STORE ROAD) SOUTH OF SR 1525 (CORNWALLIS ROAD). INSTALL SIGNAL AT INTERSECTION OF SR 1524 (OLD DRUG STORE ROAD) AND SR 1525 (CORNWALLIS ROAD).	0.5	Highway	Safety	4	Capital Area MPO	W-5204E	Division 4	HSIP	2023	\$200,000		2024	\$972,000			\$1,172,000	RIGHT-OF-WAY IN PROGRESS.	
JOHNSTON, WILSON	VARIOUS	NCDOT	DIVISION 4 RUMBLE STRIPS, GUARDRAIL, SAFETY AND LIGHTING IMPROVEMENTS AT SELECTED LOCATIONS.		Highway	Safety	4	Capital Area MPO, Upper Coastal Plain RPO	W-5204REG	Region A									\$0		

BASIC PROJECT INFORMATION										FISCAL YEAR PROJECT PHASE SCHEDULED TO START											
COUNTY(S)	ROUTE/CITY	RESPONSIBLE AGENCY	DESCRIPTION	LENGTH (MILES)	MODE	FUNDING PROGRAM	DIVISION(S)	MPOs/RPOs	PROJECT ID	STI CATEGORY FUNDED	FUNDING SOURCE (SEE FUNDING SOURCES TAB FOR MORE INFO)	RIGHT-OF-WAY PROJECTED SCHEDULE	TOTAL REMAINING FUNDS NEEDED FOR RIGHT-OF-WAY	UTILITIES PROJECTED SCHEDULE	TOTAL REMAINING FUNDS NEEDED FOR UTILITIES	CONSTRUCTION PROJECTED SCHEDULE	TOTAL REMAINING FUNDS NEEDED FOR CONSTRUCTION	PROJECTED SCHEDULE FOR OTHER ACTIVITIES	TOTAL REMAINING FUNDS FOR OTHER ACTIVITIES	TOTAL REMAINING FUNDS NEEDED	COMMENT
EDGEcombe, JOHNSTON, NASH, WAYNE, HALIFAX, WILSON	VARIOUS	NCDOT	SAFETY IMPROVEMENTS AT VARIOUS LOCATIONS IN DIVISION 4.		Highway	Safety	4	Upper Coastal Plain RPO, Eastern Carolina RPO, Goldsboro Urban Area MPO, Peanut Belt RPO, Rocky Mount Urban Area MPO	W-5704											\$0	IN PROGRESS
EDGEcombe, JOHNSTON, NASH, WAYNE, HALIFAX, WILSON	VARIOUS	NCDOT	SAFETY IMPROVEMENTS AT VARIOUS LOCATIONS.		Highway	Safety	4	Upper Coastal Plain RPO, Eastern Carolina RPO, Goldsboro Urban Area MPO, Peanut Belt RPO, Rocky Mount Urban Area MPO	W-5704DIV	Division 4	HSIP	2020	\$144,000			2022	\$360,000			\$504,000	
JOHNSTON	SR 1700 (COVERED BRIDGE ROAD)	NCDOT	SAFETY IMPROVEMENTS FROM 0.1 MILES EAST OF SR 1003 (BUFFALO ROAD) TO 0.1 MILES WEST OF SR 2685 (HELENA LANE).	1.41	Highway	Safety	4	Capital Area MPO	W-5704E	Division 4	HSIP, T	2023	\$1,800,000			2026	\$12,555,000			\$14,355,000	
WAYNE	SR 1927 (GENOA ROAD)	NCDOT	SR 1927 (GENOA ROAD) AT CRESCENT DRIVE. INTERSECTION IMPROVEMENTS.	0.5	Highway	Safety	4	Goldsboro Urban Area MPO	W-5704K	Division 4	HSIP	2024	\$40,000			2024	\$857,000			\$897,000	UNDER CONSTRUCTION.
EDGEcombe, JOHNSTON, NASH, WAYNE, HALIFAX, WILSON	VARIOUS	NCDOT	SAFETY IMPROVEMENTS AT VARIOUS LOCATIONS.		Highway	Safety	4	Upper Coastal Plain RPO, Eastern Carolina RPO, Goldsboro Urban Area MPO, Peanut Belt RPO, Rocky Mount Urban Area MPO	W-5704REG	Region A	HSIP	2022	\$30,000			2020	\$455,000			\$485,000	
EDGEcombe, JOHNSTON, NASH, WAYNE, HALIFAX, WILSON	VARIOUS	NCDOT	SAFETY IMPROVEMENTS AT VARIOUS LOCATIONS.		Highway	Safety	4	Upper Coastal Plain RPO, Eastern Carolina RPO, Goldsboro Urban Area MPO, Peanut Belt RPO, Rocky Mount Urban Area MPO	W-5704SW	Statewide Mobility	HSIP	2022	\$40,000			2022	\$480,000			\$520,000	
EDGEcombe, JOHNSTON, NASH, WAYNE, HALIFAX, WILSON	VARIOUS	NCDOT	SAFETY IMPROVEMENTS AT VARIOUS LOCATIONS IN DIVISION 4.		Highway	Safety	4	Upper Coastal Plain RPO, Eastern Carolina RPO, Goldsboro Urban Area MPO, Peanut Belt RPO, Rocky Mount Urban Area MPO	W-5804											\$0	
WILSON	US 301	NCDOT	US 301 AT NC 581. CONSTRUCT A REDUCED CONFLICT INTERSECTION WITH TRUCK BULB-OUTS AT THE ADJACENT U-TURN POINTS.	1	Highway	Safety	4	Upper Coastal Plain RPO	W-5804A	Region A	HSIP	2021	\$100,000			2022	\$2,584,000			\$2,684,000	UNDER CONSTRUCTION.
NASH	NC 43	NCDOT	NC 43 AT SR 1500 (SWIFT CREEK SCHOOL ROAD). REALIGN INTERSECTION.	0.75	Highway	Safety	4	Upper Coastal Plain RPO	W-5804B	Region A	HSIP	2023	\$45,000			2023	\$892,000			\$937,000	UNDER CONSTRUCTION.
JOHNSTON	I-40	NCDOT	ACCESS IMPROVEMENTS IN THE VICINITY OF EXISTING I-40/NC 42 INTERCHANGE (EXIT 312).	1	Highway	STI (Prioritization)	4	Capital Area MPO	I-4739	Statewide Mobility	NHP	2019	\$19,305,000			2018	\$40,137,000			\$59,442,000	UNDER CONSTRUCTION. DESIGN BUILD PROJECT. COORDINATE WITH I-5111. GARVEE BOND FUNDING: \$15M FOR RIGHT-OF-WAY, PAYBACK FY 2019 - 2033.
WAKE, JOHNSTON	I-40	NCDOT	I-440 / US 64 (EXIT 301) TO NC 42 (EXIT 312). ADD 2 GENERAL-PURPOSE LANES IN EACH DIRECTION.	10.71	Highway	STI (Prioritization)	4, 5	Capital Area MPO	I-5111											\$0	UNDER CONSTRUCTION. DESIGN-BUILD PROJECT. GARVEE BOND FUNDING: \$15M FOR RIGHT-OF-WAY, PAYBACK 2019-2033.
JOHNSTON	I-40	NCDOT	WAKE COUNTY LINE TO NC 42.	1.55	Highway	STI (Prioritization)	4	Capital Area MPO	I-5111REG	Region A	NHP	2019	\$3,479,000			2018	\$23,795,000			\$27,274,000	SEE PARENT PROJECT FOR GARVEE DETAILS.
JOHNSTON	I-95	NCDOT	US 70 BUSINESS. UPGRADE INTERCHANGE.	1	Highway	STI (Prioritization)	4	Upper Coastal Plain RPO	I-5972	Region A	NHP					2024	\$44,448,000			\$44,448,000	RIGHT-OF-WAY IN PROGRESS
JOHNSTON	I-95	NCDOT	US 701/NC 96. CONSTRUCT INTERCHANGE.	1	Highway	STI (Prioritization)	4	Upper Coastal Plain RPO	I-5974	Region A	NHP, T	2026	\$13,920,000	2026	\$2,026,000	2029	\$61,800,000			\$77,746,000	
CUMBERLAND, HARNETT, JOHNSTON	I-95	NCDOT	I-95 BUSINESS/US 301 (EXIT 56) TO I-40 (EXIT 81). WIDEN TO EIGHT LANES.	26	Highway	STI (Prioritization)	4, 6	Mid-Carolina RPO, Fayetteville Area MPO, Upper Coastal Plain RPO	I-5986											\$0	
HARNETT, JOHNSTON	I-95	NCDOT	SR 1002 (LONG BRANCH ROAD - EXIT 71) TO I-40 (EXIT 81). WIDEN TO EIGHT LANES.	10.72	Highway	STI (Prioritization)	4, 6	Mid-Carolina RPO, Upper Coastal Plain RPO	I-5986B	Statewide Mobility	T	2020	\$42,100,000	2020	\$700,000	2022	\$92,456,000			\$135,256,000	UNDER CONSTRUCTION. LETTING TO BE COMBINED WITH I-5878 AND I-5883.
HARNETT, JOHNSTON	I-95	NCDOT	SR 1001 (LONG BRANCH ROAD - EXIT 71) TO I-40 (EXIT 81). CLEARING FOR UTILITIES.	10.72	Highway	STI (Prioritization)	4, 6	Mid-Carolina RPO, Upper Coastal Plain RPO	I-5986BA	Statewide Mobility	T					2020	\$144,000			\$144,000	UNDER CONSTRUCTION.
JOHNSTON	I-95	NCDOT	SR 1007 (BROGDEN ROAD). IMPROVE INTERCHANGE.	1	Highway	STI (Prioritization)	4	Upper Coastal Plain RPO	I-6061	Division 4	T	2027	\$1,300,000	2027	\$1,900,000	2029	\$17,198,000			\$20,398,000	
WAKE, JOHNSTON	NEW ROUTE (FUTURE NC 540)	NCDOT	SOUTHERN WAKE FREEWAY / TRIANGLE EXPRESSWAY SOUTHEAST EXTENSION (RALEIGH OUTER LOOP), EAST OF US 401 TO I-40. CONSTRUCT FREEWAY ON NEW LOCATION.	8.64	Highway	STI (Prioritization)	4, 5	Capital Area MPO	R-2828	Statewide Mobility	NHP					2019	\$135,750,000			\$135,750,000	UNDER CONSTRUCTION. COORDINATE WITH I-5111. NORTH CAROLINA TURNPIKE AUTHORITY DESIGN-BUILD PROJECT.
JOHNSTON	NC 42	NCDOT	NC 50 TO US 70 BUSINESS. WIDEN TO MULTI-LANES.	8.64	Highway	STI (Prioritization)	4	Capital Area MPO	R-3410	Region A	BGANY	2027	\$14,697,000	2027	\$19,600,000	2029	\$74,200,000			\$108,497,000	
HALIFAX	NEW ROUTE	NCDOT	NC 125 TO SOUTH OF US 158. CONSTRUCT THREE LANE FACILITY ON NEW LOCATION.	1.49	Highway	STI (Prioritization)	4	Peanut Belt RPO	R-3822	Division 4										\$0	UNDER CONSTRUCTION. COMBINED FOR LETTING WITH U-5725. CONSTRUCTION FUNDS SHOWN UNDER U-5725.
JOHNSTON	NC 42	NCDOT	US 70 TO SR 1003 (BUFFALO ROAD). WIDEN TO MULTI-LANES.	6.1	Highway	STI (Prioritization)	4	Capital Area MPO	R-3825											\$0	
JOHNSTON	NC 42	NCDOT	EAST OF SR 1902 (GLEN LAUREL ROAD) TO SR 1003 (BUFFALO ROAD).	4.35	Highway	STI (Prioritization)	4	Capital Area MPO	R-3825B	Division 4	T					2019	\$68,448,000			\$68,448,000	UNDER CONSTRUCTION. BUILD NC BOND FUNDING: \$16,239,286.10 FOR CON PAYBACK 2019 - 2033 (FY 2019 / YR 1 SALE); \$17,683,202 FOR CON PAYBACK 2021 - 2035 (FY 2021 / YR 2&3 SALE).
JOHNSTON	SR 1003 (BUFFALO ROAD)	NCDOT	US 70 TO SR 1934 (OLD BEULAH ROAD). WIDEN TO THREE LANES.	1.27	Highway	STI (Prioritization)	4	Upper Coastal Plain RPO	R-5718	Division 4	BGANY, T	2024	\$1,000,000			2026	\$14,301,000			\$15,301,000	RIGHT-OF-WAY IN PROGRESS.
NASH	SR 1770 (EASTERN AVENUE)	NCDOT	SR 1003 (RED OAK ROAD) TO SR 1603 (OLD CARRIAGE ROAD) IN ROCKY MOUNT. WIDEN TO MULTI-LANES.	2.41	Highway	STI (Prioritization)	4	Rocky Mount Urban Area MPO	R-5720	Division 4	T	2020	\$12,252,000	2020	\$1,470,000					\$13,722,000	UNDER CONSTRUCTION. DESIGN-BUILD PROJECT. COMBINED WITH U-5026 FOR LETTING. CONSTRUCTION FUNDS SHOWN UNDER U-5026.
JOHNSTON	NC 242	NCDOT	SR 1168 (TARHEEL ROAD) TO I-40. WIDEN ROADWAY.	0.65	Highway	STI (Prioritization)	4	Upper Coastal Plain RPO	R-5761	Division 4	T	2027	\$1,500,000	2027	\$740,000	2029	\$13,300,000			\$15,540,000	
CRAVEN, JOHNSTON, WAYNE, LENOIR, CARTERET, WAKE	US 70	NCDOT	INSTALL BROADBAND FIBER ALONG US 70 FROM I-40 TO PORT OF MOREHEAD CITY.	138.47	Highway	STI (Prioritization)	2, 4, 5	Down East RPO, Eastern Carolina RPO, New Bern Area MPO, Upper Coastal Plain RPO, Goldsboro Urban Area MPO, Capital Area MPO	R-5777D	Statewide Mobility	DP, T					2021	\$33,500,000			\$33,500,000	UNDER CONSTRUCTION. LETTING TO BE COMBINED WITH I-5986C, HO-0002A, HO-0002B, AND HO-0002C. DP FUNDS REPRESENT FEDERAL INFRA GRANT FUNDS.
JOHNSTON	US 70	NCDOT	US 301 TO I-95. ACCESS MANAGEMENT.	0.69	Highway	STI (Prioritization)	4	Upper Coastal Plain RPO	R-5795	Region A	T	2027	\$4,630,000	2027	\$4,400,000	2029	\$11,700,000			\$20,730,000	

BASIC PROJECT INFORMATION										FISCAL YEAR PROJECT PHASE SCHEDULED TO START											
COUNTY(S)	ROUTE/CITY	RESPONSIBLE AGENCY	DESCRIPTION	LENGTH (MILES)	MODE	FUNDING PROGRAM	DIVISION(S)	MPOs/RPOs	PROJECT ID	STI CATEGORY FUNDED	FUNDING SOURCE (SEE FUNDING SOURCES TAB FOR MORE INFO)	RIGHT-OF-WAY PROJECTED SCHEDULE	TOTAL REMAINING FUNDS NEEDED FOR RIGHT-OF-WAY	UTILITIES PROJECTED SCHEDULE	TOTAL REMAINING FUNDS NEEDED FOR UTILITIES	CONSTRUCTION PROJECTED SCHEDULE	TOTAL REMAINING FUNDS NEEDED FOR CONSTRUCTION	PROJECTED SCHEDULE FOR OTHER ACTIVITIES	TOTAL REMAINING FUNDS FOR OTHER ACTIVITIES	TOTAL REMAINING FUNDS NEEDED	COMMENT
NASH	SR 1603 (OLD CARRIAGE ROAD)	NCDOT	WIDEN TO FOUR LANES FROM GREEN HILLS ROAD THROUGH US 64 BRIDGE. WIDEN TO THREE LANES FROM SOUTH OF US 64 BRIDGE TO SR 1770 (EASTERN AVENUE).	1.33	Highway	STI (Prioritization)	4	Rocky Mount Urban Area MPO	U-5996	Division 4	T	2020	\$529,000			2022	\$23,940,000			\$24,469,000	UNDER CONSTRUCTION.
JOHNSTON	NC 42	NCDOT	SR 1003 (BUFFALO ROAD) TO WILSON COUNTY LINE. MODERNIZE ROADWAY.	11.43	Highway	STI (Prioritization)	4	Capital Area MPO, Upper Coastal Plain RPO	U-5998	Division 4	BGANV	2024	\$3,300,000	2024	\$2,100,000	2027	\$14,801,000			\$20,201,000	
WAKE, JOHNSTON	I-40; I-87; I-440; US 1 / US 64	NCDOT	I-40 FROM SR 1728 (WADE AVENUE) TO NC 42; I-440, I-87 FROM I-40 TO I-540, US 1 FROM NC 540 TO I-40. CONVERT FACILITIES TO MANAGED FREEWAYS, TO INCLUDE RAMP METERING.	50.54	Highway	STI (Prioritization)	4, 5	Capital Area MPO	U-6101	Not Funded	NHP	NOT FUNDED	\$1,000,000	NOT FUNDED	\$500,000	NOT FUNDED	\$138,201,000	NOT FUNDED		\$139,701,000	
WAYNE	US 70	NCDOT	SR 1711 (NORTH OAK FOREST ROAD). IMPROVE INTERSECTION.	0.5	Highway	STI (Prioritization)	4	Goldsboro Urban Area MPO	U-6110	Region A	NHP	2025	\$200,000	2025	\$2,200,000	2027	\$4,100,000			\$6,500,000	
WILSON	NC 58 (NASH STREET NW)	NCDOT	SR 1330 (AIRPORT ROAD)/SR 1332 (LAKE WILSON ROAD). IMPROVE INTERSECTION.	0.5	Highway	STI (Prioritization)	4	Upper Coastal Plain RPO	U-6111	Region A	T	2027	\$700,000	2027	\$400,000	2029	\$5,400,000			\$6,500,000	
JOHNSTON, WAKE	US 70 BUSINESS	NCDOT	GREENFIELD PARKWAY TO NC 42. UPGRADE ROADWAY TO REDUCED CONFLICT INTERSECTIONS.	7.08	Highway	STI (Prioritization)	4, 5	Capital Area MPO	U-6113	Not Funded	T	NOT FUNDED	\$7,600,000	NOT FUNDED	\$1,500,000	NOT FUNDED	\$83,200,000	NOT FUNDED		\$92,300,000	
NASH, EDGEcombe	US 64	NCDOT	NC 58 (WASHINGTON STREET), EXIT 459, TO SR 1233 (THOMAS ROAD) OVERPASS. UPGRADE TO INTERSTATE STANDARDS.	15.14	Highway	STI (Prioritization)	4	Rocky Mount Urban Area MPO	U-6149	Not Funded	NHP	NOT FUNDED	\$11,800,000	NOT FUNDED	\$2,200,000	NOT FUNDED	\$137,000,000	NOT FUNDED		\$151,000,000	
JOHNSTON	NC 210	NCDOT	NC 50 TO SR 1330 (RALEIGH ROAD). UPGRADE TO REDUCED CONFLICT INTERSECTIONS.	2.06	Highway	STI (Prioritization)	4	Capital Area MPO	U-6203	Division 4	T	2026	\$28,963,000	2026	\$4,360,000	2029	\$45,201,000			\$78,524,000	
WAYNE	SR 1556 (WAYNE MEMORIAL DRIVE)	NCDOT	COUNTRY DAY ROAD TO NEW HOPE ROAD. ACCESS MANAGEMENT.	1.08	Highway	STI (Prioritization)	4	Goldsboro Urban Area MPO	U-6204	Division 4	BG50200	2025	\$4,101,000	2025	\$1,400,000	2028	\$11,401,000			\$16,902,000	
WAYNE	SR 1556 (WAYNE MEMORIAL DRIVE)	NCDOT	US 70 BYPASS TO SR 1547 (STONE CREEK CHURCH ROAD). WIDEN ROADWAY.	2.79	Highway	STI (Prioritization)	4	Goldsboro Urban Area MPO	U-6205	Division 4	T	2027	\$1,100,000	2027	\$1,600,000	2029	\$4,800,000			\$7,500,000	
WAYNE	SR 1713 (MILLER'S CHAPEL ROAD)	NCDOT	US 70 TO SR 1712 (THOROUGHFARE ROAD). MODERNIZE ROADWAY.	1	Highway	STI (Prioritization)	4	Goldsboro Urban Area MPO	U-6206	Division 4	T	2027	\$2,500,000	2027	\$900,000	2029	\$5,600,000			\$9,000,000	
WAYNE	NC 581 (BILL LANE BOULEVARD / ARLINGTON BRIDGE ROA	NCDOT	NEUSE RIVER JUST SOUTH OF SR 1919 (WESTBROOK ROAD) TO NC 111. MODERNIZE ROADWAY.	2.1	Highway	STI (Prioritization)	4	Goldsboro Urban Area MPO	U-6207	Division 4	T	2027	\$1,700,000	2027	\$400,000	2029	\$5,001,000			\$7,101,000	
JOHNSTON	NEW ROUTE	NCDOT	SR 1010 (CLEVELAND ROAD) TO NC 42. CONSTRUCT ROADWAY ON NEW LOCATION.	1.46	Highway	STI (Prioritization)	4	Capital Area MPO	U-6208	Division 4	T	2027	\$15,900,000	2027	\$6,200,000	2029	\$17,000,000			\$39,100,000	
JOHNSTON	SR 1010 (CLEVELAND ROAD)	NCDOT	NORTH OF SR 2231 (SOUTHFORT DRIVE) TO SR 1555 (BARBER MILL ROAD). WIDEN TO MULTI-LANES.	5.13	Highway	STI (Prioritization)	4	Capital Area MPO	U-6216	Division 4	T	2027	\$34,300,000	2027	\$6,654,000	2029	\$43,700,000			\$84,654,000	
JOHNSTON	US 70	NCDOT	US 70 BUSINESS TO NEUSE RIVER BRIDGE. CONVERT TO FREEWAY WITH INTERCHANGES AT SR 1501 (SWIFT CREEK ROAD) AND SR 1919 (WILSON'S MILLS ROAD).	5.63	Highway	STI (Prioritization)	4	Upper Coastal Plain RPO	W-5600	Region A	NHP					2021	\$87,693,000			\$87,693,000	UNDER CONSTRUCTION.
NASH	ROCKY MOUNT	ROCKY MOUNT	BENVENUE ROAD (NC 43/NC 48) AT JEFFREYS ROAD. INTERSECTION IMPROVEMENTS.	0.5	Highway	Transition	4	Rocky Mount Urban Area MPO	C-5546	Exempt	CMAQ					2025	\$130,000			\$130,000	UNDER CONSTRUCTION.
JOHNSTON	I-95	NCDOT	REPLACE BRIDGE NO. 114 AND BRIDGE NO. 116 AND APPROACHES OVER LITTLE RIVER.		Highway	Transition	4	Upper Coastal Plain RPO	I-3318BB	Pre-STI (Transition)										\$0	UNDER CONSTRUCTION.
WAYNE	US 13 (BERKELEY BOULEVARD)	NCDOT	SR 1560 (ROYAL AVENUE) TO SR 1003 (NEW HOPE ROAD).	1	Highway	Transition	4	Goldsboro Urban Area MPO	U-3609A	Pre-STI (Transition)										\$0	COMPLETED.
WILSON, LEE, ROWAN, BRUNSWICK, NEW HANOVER, PENDER, JOHNSTON, ALAMANCE, ROCKINGHAM, McDOWELL, MONTGOMERY, EDGEcombe, FRANKLIN, GRANVILLE, NASH, RANDOLPH, VANCE, WARREN	INTEGRATED MOBILITY DIVISION		THE PROJECT WILL EXPAND ON-DEMAND TRANSIT SERVICES FOR UP TO 11 RURAL COMMUNITIES ACROSS NORTH CAROLINA. THIS PROJECT WILL EMPLOY TWO PRIMARY ON-DEMAND SERVICE MODELS: SOFTWARE AS A SERVICE (SAAS) AND TURNKEY, ALSO REFERRED TO AS TRANSPORTATION AS A SERVICE (TAAS).		Public Transportation (Transit)	Capital (Non-STI)	3, 4, 5, 7, 8, 9, 13	Wilmington Urban Area MPO, Upper Coastal Plain RPO, Piedmont Triad RPO, Greensboro Urban Area MPO, Winston-Salem Area TPO, Kerr-Tar RPO, Foothills RPO	TC-0031	Public Transit	L, RTAP, S							2024	\$25,400,000	\$25,400,000	
EDGEcombe, NASH	TAR RIVER TRANSIT	TAR RIVER TRANSIT	PURCHASE AND INSTALL 20 BUS SHELTERS		Public Transportation (Transit)	Capital (Non-STI)	4	Rocky Mount Urban Area MPO	TL-0015	Public Transit	CARES							2022	\$150,000	\$150,000	
EDGEcombe, NASH	TAR RIVER TRANSIT	TAR RIVER TRANSIT	UPDATE THE TAR RIVER TANSIT AUTOMATED VEHICLE LOCATOR SYSTEM		Public Transportation (Transit)	Capital (Non-STI)	4	Rocky Mount Urban Area MPO	TL-0016	Public Transit	CARES							2022	\$300,000	\$300,000	
WAYNE	GOLDSBORO-WAYNE TRANSPORTATION AUTHORITY	GOLDSBORO-WAYNE TRANSPORTATION AUTHORITY	PLANNING ASSISTANCE		Public Transportation (Transit)	Capital (Non-STI)	4	Goldsboro Urban Area MPO	TP-5116	Public Transit	5303, L, S							2020	\$124,000	\$124,000	FUNDS AUTHORIZED IN PROGRESS
WAYNE	GOLDSBORO-WAYNE TRANSPORTATION AUTHORITY	GOLDSBORO-WAYNE TRANSPORTATION AUTHORITY	SAFETY & SECURITY - MIN. 1% SET ASIDE		Public Transportation (Transit)	Capital (Non-STI)	4	Goldsboro Urban Area MPO	TS-5129	Public Transit	5307, L							2020	\$20,000	\$20,000	FUNDS AUTHORIZED IN PROGRESS
WILSON	INTERGRATED MOBILITY DIVISION		COMMUNITY PROJECT FUNDING FOR CITY OF WILSON RIDE MICROTRANSIT EXPANSION.		Public Transportation (Transit)	Locally Selected	4	Upper Coastal Plain RPO	TL-0033	Public Transit	CPF, L							2024	\$2,500,000	\$2,500,000	
WAYNE	GOLDSBORO-WAYNE TRANSPORTATION AUTHORITY	GOLDSBORO-WAYNE TRANSPORTATION AUTHORITY	OPERATING ASSISTANCE		Public Transportation (Transit)	Miscellaneous/Other	4	Goldsboro Urban Area MPO	TO-4719	Public Transit	5307, L, SMAP							2020	\$3,360,000	\$3,360,000	FUNDS AUTHORIZED IN PROGRESS
WILSON	CITY OF WILSON	CITY OF WILSON	OPERATING ASSISTANCE		Public Transportation (Transit)	Miscellaneous/Other	4	Upper Coastal Plain RPO	TO-4779	Public Transit	5311, L, SMAP							2020	\$4,464,000	\$4,464,000	FUNDS AUTHORIZED IN PROGRESS
EDGEcombe, NASH	TAR RIVER TRANSIT	TAR RIVER TRANSIT	OPERATING ASSISTANCE		Public Transportation (Transit)	Miscellaneous/Other	4	Rocky Mount Urban Area MPO	TO-5127	Public Transit	5307, L, SMAP							2020	\$4,000,000	\$4,000,000	FUNDS AUTHORIZED IN PROGRESS
WAYNE	GOLDSBORO-WAYNE TRANSPORTATION AUTHORITY	GOLDSBORO-WAYNE TRANSPORTATION AUTHORITY	OPERATING ASSISTANCE		Public Transportation (Transit)	Miscellaneous/Other	4	Goldsboro Urban Area MPO	TO-6107	Public Transit	5311, L							2020	\$168,000	\$168,000	FUNDS AUTHORIZED IN PROGRESS

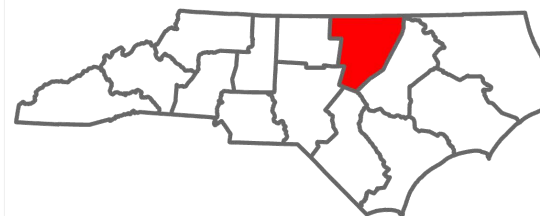
BASIC PROJECT INFORMATION										FISCAL YEAR PROJECT PHASE SCHEDULED TO START												
COUNTY(S)	ROUTE/CITY	RESPONSIBLE AGENCY	DESCRIPTION	LENGTH (MILES)	MODE	FUNDING PROGRAM	DIVISION(S)	MPOs/RPOs	PROJECT ID	STI CATEGORY FUNDED	FUNDING SOURCE (SEE FUNDING SOURCES TAB FOR MORE INFO)	RIGHT-OF-WAY PROJECTED SCHEDULE	TOTAL REMAINING FUNDS NEEDED FOR RIGHT-OF-WAY	UTILITIES PROJECTED SCHEDULE	TOTAL REMAINING FUNDS NEEDED FOR UTILITIES	CONSTRUCTION PROJECTED SCHEDULE	TOTAL REMAINING FUNDS NEEDED FOR CONSTRUCTION	PROJECTED SCHEDULE FOR OTHER ACTIVITIES	TOTAL REMAINING FUNDS FOR OTHER ACTIVITIES	TOTAL REMAINING FUNDS NEEDED	COMMENT	
JOHNSTON	JOHNSTON COUNTY	JOHNSTON COUNTY (JCATS)	PURCHASE ELECTRIC TRANSIT VEHICLES.		Public Transportation (Transit)	NCDOT Selected (Other Selection Process)	4	Upper Coastal Plain RPO	TN-6132	Exempt	CRPANY, L(M)							2025	\$510,000	\$510,000		
WAYNE	TRANSPORTATION AUTHORITY GOLDSBORO-WAYNE	TRANSPORTATION AUTHORITY GOLDSBORO-WAYNE	PREVENTIVE MAINTENANCE		Public Transportation (Transit)	Operations and Maintenance	4	Goldsboro Urban Area MPO	TG-4752B	Public Transit	5307, L							2020	\$1,004,000	\$1,004,000	FUNDS AUTHORIZED IN PROGRESS	
WAYNE	TRANSPORTATION AUTHORITY GOLDSBORO-WAYNE	TRANSPORTATION AUTHORITY GOLDSBORO-WAYNE	OPERATING ASSISTANCE - ADA PARATRANSIT SERVICE		Public Transportation (Transit)	Operations and Maintenance	4	Goldsboro Urban Area MPO	TG-4752C	Public Transit	5307, L							2020	\$700,000	\$700,000	FUNDS AUTHORIZED IN PROGRESS	
EDGEcombe, NASH	TAR RIVER TRANSIT	TAR RIVER TRANSIT	OPERATING ASSISTANCE - ADA PARATRANSIT SERVICE		Public Transportation (Transit)	Operations and Maintenance	4	Rocky Mount Urban Area MPO	TG-4785A	Public Transit	5307, L							2020	\$480,000	\$480,000	FUNDS AUTHORIZED IN PROGRESS	
EDGEcombe, NASH	TAR RIVER TRANSIT	TAR RIVER TRANSIT	PREVENTIVE MAINTENANCE		Public Transportation (Transit)	Operations and Maintenance	4	Rocky Mount Urban Area MPO	TG-4785B	Public Transit	5307, L							2020	\$2,400,000	\$2,400,000	FUNDS AUTHORIZED IN PROGRESS	
BEAUFORT, PASQUOTANK, PITT, WILSON, BERTIE, CHOWAN, EDGEcombe, FRANKLIN, MARTIN, NASH, PERQUIMANS, WAKE	GREYHOUND LINES	GREYHOUND LINES	INTERCITY BUS FROM RALEIGH TO NORFOLK, VA VIA ELIZABETH CITY ALONG US 64, US 301, US 264, AND US 17 WITH STOPS AT RALEIGH, ROCKY MOUNT, WILSON, GREENVILLE, WASHINGTON, WILLIAMSTON, EDENTON, AND ELIZABETH CITY		Public Transportation (Transit)	Operations and Maintenance	1, 2, 4, 5		TI-6104	Public Transit	5311, L							2020	\$9,248,000	\$9,248,000	FUNDS AUTHORIZED IN PROGRESS	
WILSON	CITY OF WILSON	CITY OF WILSON	ADMINISTRATION		Public Transportation (Transit)	Operations and Maintenance	4	Upper Coastal Plain RPO	TK-5178	Public Transit	5311, L, S							2020	\$1,304,000	\$1,304,000	FUNDS AUTHORIZED IN PROGRESS	
WAYNE	GOLDSBORO-WAYNE TRANSPORTATION AUTHORITY	GOLDSBORO-WAYNE TRANSPORTATION AUTHORITY	ADMINISTRATION		Public Transportation (Transit)	Operations and Maintenance	4	Goldsboro Urban Area MPO	TK-5179	Public Transit	5311, L, S							2020	\$1,224,000	\$1,224,000	FUNDS AUTHORIZED IN PROGRESS	
EDGEcombe, NASH	TAR RIVER TRANSIT	TAR RIVER TRANSIT	ADMINISTRATION		Public Transportation (Transit)	Operations and Maintenance	4	Rocky Mount Urban Area MPO	TK-5180	Public Transit	5311, L, S							2020	\$780,000	\$780,000	FUNDS AUTHORIZED IN PROGRESS	
BERTIE, HALIFAX, HERTFORD, NORTHAMPTON	CHOANOKE PUBLIC TRANSPORTATION AUTHORITY	CHOANOKE PUBLIC TRANSPORTATION AUTHORITY	ADMINISTRATION		Public Transportation (Transit)	Operations and Maintenance	1, 4	Peanut Belt RPO	TK-6119	Public Transit	5311, L, S							2020	\$1,972,000	\$1,972,000	FUNDS AUTHORIZED IN PROGRESS	
JOHNSTON	JOHNSTON COUNTY COUNCIL ON AGING, INC.	JOHNSTON COUNTY COUNCIL ON AGING, INC.	ADMINISTRATION		Public Transportation (Transit)	Operations and Maintenance	4	Upper Coastal Plain RPO	TK-6138	Public Transit	5311, L, S							2020	\$1,176,000	\$1,176,000	FUNDS AUTHORIZED IN PROGRESS	
WILSON	WILSON COUNTY	WILSON COUNTY	ADMINISTRATION		Public Transportation (Transit)	Operations and Maintenance	4	Upper Coastal Plain RPO	TK-6173	Public Transit	5311, L, S							2020	\$344,000	\$344,000	FUNDS AUTHORIZED IN PROGRESS	
WAYNE	TRANSPORTATION AUTHORITY GOLDSBORO-WAYNE	TRANSPORTATION AUTHORITY GOLDSBORO-WAYNE	ROUTINE CAPITAL - BUS STOP SHELTERS, BENCHES, SHOP EQUIPMENT, SPARE PARTS, ENGINES, FAREBOX, SERVICE VEHICLES, ETC		Public Transportation (Transit)	Routine Capital and Preventive Maintenance	4	Goldsboro Urban Area MPO	TG-4752A	Public Transit	5307, L							2020	\$120,000	\$120,000	FUNDS AUTHORIZED IN PROGRESS	
WAYNE	GOLDSBORO-WAYNE TRANSPORTATION AUTHORITY	GOLDSBORO-WAYNE TRANSPORTATION AUTHORITY	ROUTINE CAPITAL - BUS STOP SHELTERS, BENCHES, SHOP EQUIPMENT, SPARE PARTS, ENGINES, FAREBOX, SERVICE VEHICLES, ETC		Public Transportation (Transit)	Routine Capital and Preventive Maintenance	4	Goldsboro Urban Area MPO	TG-6146	Public Transit	5311							2020	\$176,000	\$176,000	FUNDS AUTHORIZED IN PROGRESS	
JOHNSTON	JOHNSTON COUNTY	JOHNSTON COUNTY	PURCHASE EXPANSION VEHICLES.		Public Transportation (Transit)	STI (Prioritization)	4	Upper Coastal Plain RPO, Capital Area MPO	TA-6720	Division 4	5311, L, T					2026	\$330,000			\$330,000		
NASH	TAR RIVER TRANSIT	TAR RIVER TRANSIT	ENLARGE DRIVERS BREAKROOM		Public Transportation (Transit)	STI (Prioritization)	4	Rocky Mount Urban Area MPO	TD-5281	Division 4	T							2025	\$15,000	\$15,000		
WAKE, JOHNSTON	VARIOUS	GO RALEIGH	BUS RAPID TRANSIT SERVICE, MORRISVILLE TO CLAYTON. CONSTRUCT INFRASTRUCTURE, PURCHASE VEHICLES, AND ESTABLISH SERVICE.	33.93	Public Transportation (Transit)	STI (Prioritization)	4, 5	Capital Area MPO	TO-6166	Region A, C											\$0	
JOHNSTON, WAKE	VARIOUS	GO RALEIGH	BUS RAPID TRANSIT SERVICE, GARNER TO CLAYTON. CONSTRUCT INFRASTRUCTURE, PURCHASE VEHICLES, AND ESTABLISH SERVICE.	15.03	Public Transportation (Transit)	STI (Prioritization)	4, 5	Capital Area MPO	TO-6166D	Region A, C	L, T	FUNDED FOR PRELIMINARY ENGINEERING ONLY	\$21,993,000	FUNDED FOR PRELIMINARY ENGINEERING ONLY	\$6,114,000	FUNDED FOR PRELIMINARY ENGINEERING ONLY	\$115,650,000	FUNDED FOR PRELIMINARY ENGINEERING ONLY	\$1,500,000	\$145,257,000		
HALIFAX, WAKE, NASH, EDGEcombe	CSXT RR	CSXT RR	CONGESTION MITIGATION CROSSEOVERS.		Rail	Other	4, 5	Peanut Belt RPO, Capital Area MPO, Rocky Mount Urban Area MPO	P-5005												\$0 IN PROGRESS.	
EDGEcombe, NASH	CSX A LINE	CSXT RR	CONSTRUCT FREIGHT RAIL AND INTERMODAL TERMINAL INFRASTRUCTURE (CCX) ALONG NATIONAL GATEWAY CORRIDOR.	12	Rail	Other	4	Rocky Mount Urban Area MPO, Upper Coastal Plain RPO	P-5711	Statewide Mobility											\$0	
EDGEcombe	CSX A LINE	CSXT RR	CCX INTERMODAL TERMINAL AND TRACK IMPROVEMENTS.		Rail	Other	4	Rocky Mount Urban Area MPO	P-5711A	Statewide Mobility	T				2020	\$43,100,000				\$43,100,000	UNDER CONSTRUCTION.	
EDGEcombe, NASH	CSX A LINE	NCDOT	HIGHWAY IMPROVEMENTS		Rail	Other	4	Rocky Mount Urban Area MPO	P-5711C	Statewide Mobility											\$0	UNDER CONSTRUCTION.
EDGEcombe, JOHNSTON, NASH, WAYNE, HALIFAX, WILSON	VARIOUS	NCDOT	TRAFFIC SEPARATION STUDY IMPLEMENTATION AND CLOSURES IN DIVISION 4.		Rail	Rail-Highway Grade Crossing Closure	4	Upper Coastal Plain RPO, Eastern Carolina RPO, Goldsboro Urban Area MPO, Peanut Belt RPO, Rocky Mount Urban Area MPO	RC-2004	Division 4											\$0	
WILSON	SR 1163 (GOLDSBORO STREET)	NCDOT	AT-GRADE CROSSING IMPROVEMENTS AT CSX (CROSSING 629 847Y) IN WILSON.		Rail	Rail-Highway Grade Crossing Closure	4	Upper Coastal Plain RPO	RC-2004A	Division 4	RR	2024	\$50,000	2025	\$50,000	2026	\$1,200,000			\$1,300,000		
JOHNSTON	SR 2383 (PRESTON STREET)	NCDOT	CLOSURE OF SR 2383 (PRESTON STREET) AT CSX (CROSSING 629 950L) IN SELMA.		Rail	Rail-Highway Grade Crossing Closure	4	Upper Coastal Plain RPO	RC-2004B	Division 4	RR	2025	\$50,000	2025	\$20,000	2026	\$500,000			\$570,000		
EDGEcombe, JOHNSTON, NASH, WAYNE, HALIFAX, WILSON	VARIOUS	NCDOT	HIGHWAY-RAIL GRADE CROSSING SAFETY IMPROVEMENTS IN DIVISION 4.		Rail	Rail-Highway Grade Crossing Improvement	4	Upper Coastal Plain RPO, Eastern Carolina RPO, Goldsboro Urban Area MPO, Peanut Belt RPO, Rocky Mount Urban Area MPO	RX-2004	Division 4											\$0	

BASIC PROJECT INFORMATION										FISCAL YEAR PROJECT PHASE SCHEDULED TO START											
COUNTY(S)	ROUTE/CITY	RESPONSIBLE AGENCY	DESCRIPTION	LENGTH (MILES)	MODE	FUNDING PROGRAM	DIVISION(S)	MPOs/RPOs	PROJECT ID	STI CATEGORY FUNDED	FUNDING SOURCE (SEE FUNDING SOURCES TAB FOR MORE INFO)	RIGHT-OF-WAY PROJECTED SCHEDULE	TOTAL REMAINING FUNDS NEEDED FOR RIGHT-OF-WAY	UTILITIES PROJECTED SCHEDULE	TOTAL REMAINING FUNDS NEEDED FOR UTILITIES	CONSTRUCTION PROJECTED SCHEDULE	TOTAL REMAINING FUNDS NEEDED FOR CONSTRUCTION	PROJECTED SCHEDULE FOR OTHER ACTIVITIES	TOTAL REMAINING FUNDS FOR OTHER ACTIVITIES	TOTAL REMAINING FUNDS NEEDED	COMMENT
WILSON	SR 1163 (GOLDSBORO STREET / HERRING AVENUE)	NCDOT	CSX CROSSING 629847Y IN WILSON. INSTALL ACTIVE WARNING DEVICES.		Rail	Rail-Highway Grade Crossing Improvement	4	Upper Coastal Plain RPO	RX-2004A	Division 4	RR					2025	\$800,000			\$800,000	
WILSON	SR 1100 (CHICOPEE ROAD)	NCDOT	CSX CROSSING 629847Y IN WILSON. INSTALL ACTIVE WARNING DEVICES.		Rail	Rail-Highway Grade Crossing Improvement	4	Upper Coastal Plain RPO	RX-2004B	Division 4	RR					2023	\$650,000			\$650,000	UNDER CONSTRUCTION.
JOHNSTON	SR 1357 (GILBERT ROAD)	NCDOT	CSX CROSSING 629731X NEAR BENSON. INSTALL ACTIVE WARNING DEVICES.		Rail	Rail-Highway Grade Crossing Improvement	4	Upper Coastal Plain RPO	RX-2004C	Division 4	RR					2024	\$504,000			\$504,000	UNDER CONSTRUCTION.
JOHNSTON	PARRISH DRIVE	NCDOT	CSX CROSSING 629739C IN BENSON. CONSTRUCT SAFETY IMPROVEMENTS.		Rail	Rail-Highway Grade Crossing Improvement	4	Upper Coastal Plain RPO	RX-2004D	Division 4	RR					2025	\$500,000			\$500,000	
WILSON	SR 1329 (VAN SLYKE ROAD)	NCDOT	CSX CROSSING 629843W IN WILSON. CONSTRUCT SAFETY IMPROVEMENTS.		Rail	Rail-Highway Grade Crossing Improvement	4	Upper Coastal Plain RPO	RX-2004E	Division 4	RR					2025	\$650,000			\$650,000	
WAYNE	BAIN STREET	NCDOT	NORFOLK SOUTHERN CROSSING 722874X IN GOLDSBORO. CONSTRUCT SAFETY IMPROVEMENTS.		Rail	Rail-Highway Grade Crossing Improvement	4	Goldsboro Urban Area MPO	RX-2004F	Division 4	RR					2025	\$417,000			\$417,000	
JOHNSTON	SR 2130 (MAIN STREET)	NCDOT	CSX CROSSING 629943B IN MICRO. CONSTRUCT SAFETY IMPROVEMENTS.		Rail	Rail-Highway Grade Crossing Improvement	4	Upper Coastal Plain RPO	RX-2004G	Division 4	RR					2025	\$417,000			\$417,000	
JOHNSTON	SR 1709 (STALLINGS STREET)	NCDOT	NORFOLK SOUTHERN CROSSING 735396M IN CLAYTON. CONSTRUCT SAFETY IMPROVEMENTS.		Rail	Rail-Highway Grade Crossing Improvement	4	Capital Area MPO	RX-2004H	Division 4	RR					2025	\$475,000			\$475,000	
WILSON	GREEN STREET	NCDOT	CSX CROSSING 629849M IN WILSON. CONSTRUCT SAFETY IMPROVEMENTS.		Rail	Rail-Highway Grade Crossing Improvement	4	Upper Coastal Plain RPO	RX-2004I	Division 4	RR					2025	\$417,000			\$417,000	
JOHNSTON	SR 2339 (BAGLEY ROAD)	NCDOT	CSX CROSSING 629939L IN KENLY. CONSTRUCT SAFETY IMPROVEMENTS.		Rail	Rail-Highway Grade Crossing Improvement	4	Upper Coastal Plain RPO	RX-2004J	Division 4	RR					2026	\$434,000			\$434,000	
JOHNSTON	LEE STREET	NCDOT	CSX CROSSING 629964U IN SMITHFIELD. CONSTRUCT SAFETY IMPROVEMENTS.		Rail	Rail-Highway Grade Crossing Improvement	4	Upper Coastal Plain RPO	RX-2004K	Division 4	RR					2027	\$388,000			\$388,000	
JOHNSTON	SR 2500 (WALLPAT ROAD)	NCDOT	CSX CROSSING 629966H IN SMITHFIELD. CONSTRUCT SAFETY IMPROVEMENTS.		Rail	Rail-Highway Grade Crossing Improvement	4	Upper Coastal Plain RPO	RX-2004L	Division 4	RR					2027	\$388,000			\$388,000	
WAYNE	JEFFERSON STREET	NCDOT	NORFOLK SOUTHERN CROSSING 722868U IN GOLDSBORO. CONSTRUCT SAFETY IMPROVEMENTS.		Rail	Rail-Highway Grade Crossing Improvement	4	Goldsboro Urban Area MPO	RX-2004M	Division 4	RR					2027	\$411,000			\$411,000	
EDGEcombe, JOHNSTON, WAYNE, WILSON, HALIFAX, NASH	VARIOUS	NCDOT	HIGHWAY-RAIL GRADE CROSSING SAFETY IMPROVEMENTS IN DIVISION 4.		Rail	Rail-Highway Grade Crossing Improvement	4	Upper Coastal Plain RPO, Eastern Carolina RPO, Goldsboro Urban Area MPO, Peanut Belt RPO, Rocky Mount Urban Area MPO	RX-2404											\$0	PROGRAMMED FOR PRELIMINARY ENGINEERING ONLY. INDIVIDUAL PROJECTS AND FUNDING TO BE REQUESTED IN THE FUTURE AS NEEDED.
WILSON	NC 58	NCDOT	CLNA CROSSING 465577V IN STANTONSBURG. IMPROVE HIGHWAY-RAIL GRADE CROSSING SAFETY.	0.5	Rail	Rail-Highway Grade Crossing Improvement	4	Upper Coastal Plain RPO	RX-2404A	Division 4	RR					2027	\$400,000			\$400,000	
WILSON	SR 1607 (CHARLESTON STREET)	NCDOT	CLNA CROSSING 465596A IN WILSON. IMPROVE HIGHWAY-RAIL GRADE CROSSING SAFETY.	0.5	Rail	Rail-Highway Grade Crossing Improvement	4	Upper Coastal Plain RPO	RX-2404B	Division 4	RR					2027	\$400,000			\$400,000	
WILSON	TARBORO STREET ANNEX	NCDOT	CLNA CROSSING 465604P IN WILSON. IMPROVE HIGHWAY-RAIL GRADE CROSSING SAFETY.	0.5	Rail	Rail-Highway Grade Crossing Improvement	4	Upper Coastal Plain RPO	RX-2404C	Division 4	RR					2027	\$400,000			\$400,000	
HALIFAX, NORTHAMPTON	CSX A LINE	NCDOT	CONSTRUCT NEW MAIN TRACK BETWEEN MILE POST A-80.7 AND MILE POST A-82.4 INCLUDING REHABILITATION OF CSX SA-LINE BRIDGE OVER ROANOKE RIVER. NEW CONNECTION BETWEEN A-LINE AND SA-LINE AT MILE POST A-80.7. RECONSTRUCT MAIN TRACK BETWEEN MILE POST A-82.4 AND MILE POST A-84.7. CREATE SECOND MAIN.	11	Rail	STI (Prioritization)	1, 4	Peanut Belt RPO	P-5741	Statewide Mobility	T	FUNDED FOR PRELIMINARY ENGINEERING ONLY	\$5,000,000			FUNDED FOR PRELIMINARY ENGINEERING ONLY	\$62,000,000			\$67,000,000	
JOHNSTON	NS/NCRR H LINE	CLAYTON	CONSTRUCT GRADE SEPARATION AT SR 1553 (SHOTWELL ROAD). CLOSE EXISTING AT-GRADE CROSSING IN CLAYTON.		Rail	STI (Prioritization)	4	Capital Area MPO	P-5743	Not Funded	O, T	NOT FUNDED	\$3,000,000	NOT FUNDED		NOT FUNDED	\$11,100,000	NOT FUNDED		\$14,100,000	OTHER FUNDS PROVIDED BY NS.
HALIFAX	VARIOUS	CSXT RR	CAROLINIAN CORRIDOR - CSXT MP A 101.0 (ENFIELD CROSSING).		Rail	Transition	4	Peanut Belt RPO	P-5005A	Pre-STI (Transition)										\$0	
EDGEcombe, NASH	VARIOUS	CSXT RR	CAROLINIAN CORRIDOR - CSXT MP A 115.9 (ARMSTRONG CROSSING).		Rail	Transition	4	Rocky Mount Urban Area MPO	P-5005B	Pre-STI (Transition)										\$0	
HALIFAX	VARIOUS	CSXT RR	CAROLINIAN CORRIDOR - CSXT MP A 86.4 (SOUTH WELDON CROSSING).		Rail	Transition	4	Peanut Belt RPO	P-5005C	Pre-STI (Transition)										\$0	



STATE TRANSPORTATION IMPROVEMENT PROGRAM

Division 5



- Durham
- Franklin
- Granville
- Person
- Vance
- Wake
- Warren

BASIC PROJECT INFORMATION										FISCAL YEAR PROJECT PHASE SCHEDULED TO START											
COUNTY(S)	ROUTE/CITY	RESPONSIBLE AGENCY	DESCRIPTION	LENGTH (MILES)	MODE	FUNDING PROGRAM	DIVISION(S)	MPOs/RPOs	PROJECT ID	STI CATEGORY FUNDED	FUNDING SOURCE (SEE FUNDING SOURCES TAB FOR MORE INFO)	RIGHT-OF-WAY PROJECTED SCHEDULE	TOTAL REMAINING FUNDS NEEDED FOR RIGHT-OF-WAY	UTILITIES PROJECTED SCHEDULE	TOTAL REMAINING FUNDS NEEDED FOR UTILITIES	CONSTRUCTION PROJECTED SCHEDULE	TOTAL REMAINING FUNDS NEEDED FOR CONSTRUCTION	PROJECTED SCHEDULE FOR OTHER ACTIVITIES	TOTAL REMAINING FUNDS FOR OTHER ACTIVITIES	TOTAL REMAINING FUNDS NEEDED	COMMENT
WAKE	RALEIGH DURHAM INTERNATIONAL AIRPORT (RDU)	RALEIGH DURHAM INTERNATIONAL AIRPORT (RDU)	RECONSTRUCT RUNWAY 5L-23R.		Aviation	STI (Prioritization)	5	Capital Area MPO	AV-5700	Statewide Mobility	O, T					2023	\$104,500,000			\$104,500,000	
PERSON	PERSON COUNTY EXECUTIVE AIRPORT (TDF)	PERSON COUNTY EXECUTIVE AIRPORT (TDF)	EXTEND RUNWAY TO TOTAL LENGTH OF 7000 FT, CONSTRUCT TAXIWAY EXTENSION AND RELOCATE SR 1311 (CATES MILL ROAD).		Aviation	STI (Prioritization)	5	Kerr-Tar RPO	AV-5818	Division 5	T					2028	\$15,200,000			\$15,200,000	
FRANKLIN	TRIANGLE NORTH EXECUTIVE AIRPORT (LHZ)	TRIANGLE NORTH EXECUTIVE AIRPORT (LHZ)	CONSTRUCT RUNWAY EXTENSION, TO INCLUDE RELOCATION OF UTILITIES, NAVAID AND ROADWAYS.		Aviation	STI (Prioritization)	5	Capital Area MPO	AV-5819	Division 5	T	2026	\$3,100,000			2031	\$22,700,000	2025	\$770,000	\$26,570,000	
WAKE	VARIOUS	FUQUAY-VARINA	DOWNTOWN FUQUAY-VARINA TO FUQUAY VARINA HIGH SCHOOL IN FUQUAY-VARINA. CONSTRUCT SIDEWALK EXTENSIONS AND IMPROVE SAFETY OF PEDESTRIAN CROSSING.		Bike & Ped	Locally Selected	5	Capital Area MPO	BL-0022	Division 5	BGDA, L	2023	\$187,000	2023	\$75,000	2024	\$2,305,000	2022	\$164,000	\$2,731,000	
WAKE	SR 1152 (HOLLY SPRINGS ROAD)	HOLLY SPRINGS	FLINT POINT LANE TO MIDDLECREST WAY IN HOLLY SPRINGS. ENHANCE PEDESTRIAN SAFETY.	0.41	Bike & Ped	Locally Selected	5	Capital Area MPO	BL-0023	Division 5	BGDA, L					2022	\$1,115,000			\$1,115,000	UNDER CONSTRUCTION
WAKE	SR 3112 (NW CARY PARKWAY)	CARY	VICINITY OF BLACK CREEK IN CARY. CONSTRUCT SIDEWALK EXTENSIONS AND IMPROVE SAFETY OF PEDESTRIAN CROSSING.		Bike & Ped	Locally Selected	5	Capital Area MPO	BL-0024	Division 5	BGDA, L	2022	\$40,000	2022	\$162,000	2023	\$6,744,000			\$6,946,000	UNDER CONSTRUCTION
WAKE	SR 2000 (WAKE FOREST ROAD)	RALEIGH	FOREST RIDGE ROAD TO RONALD DRIVE IN RALEIGH. EXTEND EXISTING SIDEWALKS.	0.12	Bike & Ped	Locally Selected	5	Capital Area MPO	BL-0025	Division 5	BGANY, L	2024	\$200,000			2024	\$1,339,000	2022	\$150,000	\$1,689,000	
WAKE	LITTLE DRIVE	RALEIGH	SR 2153 (LOUIS STEPHENS DRIVE) TO CSX RAILROAD IN RESEARCH TRIANGLE PARK. CONSTRUCT GREENWAY TRAIL.	0.24	Bike & Ped	Locally Selected	5	Capital Area MPO	BL-0026	Division 5	BGDA, L					2025	\$2,207,000	2022	\$235,000	\$2,442,000	
WAKE	CRABTREE CREEK GREENWAY	RALEIGH	LASSITER MILL ROAD TO HERTFORD STREET IN RALEIGH. CONSTRUCT GREENWAY TRAIL.	0.14	Bike & Ped	Locally Selected	5	Capital Area MPO	BL-0027	Division 5	BGDA, L					2025	\$1,689,000			\$1,689,000	
DURHAM	SR 1127 (CHAPEL HILL STREET); WEST CLUB BOULEVARD	DURHAM	WEST CLUB BOULEVARD, WASHINGTON ST TO SR 1322 (BROAD ST); BLACKWELL STREET / CORCORAN STREET / FOSTER STREET, ATT TRAILHEAD TO WASHINGTON STREET; SR 1127 (CHAPEL HILL STREET), RAMSEUR STREET TO SWIFT AVENUE IN DURHAM. CONSTRUCT BUFFERED BICYCLE LANES.	4.44	Bike & Ped	Locally Selected	5	Durham-Chapel Hill-Carrboro MPO	BL-0028	Division 5	BGDA, CMAQ, L					2024	\$2,565,000	2024	\$175,000	\$2,740,000	
WAKE	CRABTREE CREEK GREENWAY	CARY	BOND PARK TO SR 1615 (HIGH HOUSE ROAD) IN CARY. CONSTRUCT GREENWAY BETWEEN BLACK CREEK AND WHITE OAK CREEK GREENWAYS AND BETWEEN BOND PARK AND PRESTON FIELDS PARK.	0.53	Bike & Ped	Locally Selected	5	Capital Area MPO	BL-0036	Exempt	CMAQ, L					2024	\$1,402,000	2024	\$248,000	\$1,650,000	
WAKE	CRABTREE CREEK GREENWAY CONNECTOR	CARY	CRABTREE CREEK GREENWAY TO WESTON GREENWAY IN CARY. CONSTRUCT 10-FOOT GREENWAY INCLUDING GRADE SEPARATION UNDER WESTON PARKWAY.	0.21	Bike & Ped	Locally Selected	5	Capital Area MPO	BL-0037	Exempt	CMAQ, L					2025	\$2,826,000	2024	\$20,000	\$2,846,000	
WAKE	EAST JONES STREET	FUQUAY-VARINA	US 401 / NC 42 TO NORTH WOODROW STREET IN FUQUAY-VARINA. CONSTRUCT SIDEWALKS.	0.29	Bike & Ped	Locally Selected	5	Capital Area MPO	BL-0038	Exempt	CMAQ, L, TADA	2022	\$17,000	2022	\$39,000	2024	\$898,000	2022	\$140,000	\$1,094,000	RIGHT-OF-WAY IN PROGRESS
WAKE	VARIOUS	APEX	COMPLETE SIDEWALKS GAPS IN DOWNTOWN APEX ON HILLCREST ROAD, PATE STREET, HUNTER STREET, CASH STREET, APEX PEAKWAY, AND AMBERGATE STATION. INCLUDE CROSSING IMPROVEMENTS AT INTERSECTION OF NORTH SALEM STREET AND HUNTER STREET.		Bike & Ped	Locally Selected	5	Capital Area MPO	BL-0047	Division 5	L, TADA	2024	\$221,000			2025	\$1,524,000	2024	\$20,000	\$1,765,000	
WAKE	SR 1616 / NON-SYSTEM (OLD APEX ROAD)	CARY	WEST CHATHAM STREET TO MURPHY DRIVE IN CARY, INCLUDING CSX RAILROAD CROSSING. COMPLETE SIDEWALK GAPS.	1.29	Bike & Ped	Locally Selected	5	Capital Area MPO	BL-0048	Division 5	BGDA, L					2025	\$1,975,000	2024	\$25,000	\$2,000,000	
WAKE	SR 1632 (LOUIS STEPHENS DRIVE)	MORRISVILLE	GRAY MARBLE ROAD TO ADDENBROCK DRIVE IN MORRISVILLE, AND NORTHEAST CORNER OF LOUIS STEPHENS DRIVE AND SR 1635 (MCCRIMMON PARKWAY). COMPLETE SIDEWALK GAPS.	0.63	Bike & Ped	Locally Selected	5	Capital Area MPO	BL-0049	Exempt	CMAQ, L					2026	\$550,000	2025	\$10,000	\$560,000	
WAKE	SR 1379 (PENNY ROAD)	NCDOT	SR 4720 (LOCH HIGHLANDS DRIVE) TO EAST OF ENTRANCE TO OAK GROVE ELEMENTARY SCHOOL IN RALEIGH. COMPLETE SIDEWALK GAPS.	0.28	Bike & Ped	Locally Selected	5	Capital Area MPO	BL-0051	Exempt	CMAQ, HF(M), S	2025	\$50,000			2025	\$350,000	2023	\$50,000	\$450,000	"S" REFERS TO SPOT SAFETY HIGHWAY FUNDS
WAKE	SR 6107 (NORTH MAIN STREET)	HOLLY SPRINGS	TRELLIS POINTE DRIVE TO ARBOR CREEK DRIVE IN HOLLY SPRINGS. COMPLETE SIDEWALK GAPS.	0.24	Bike & Ped	Locally Selected	5	Capital Area MPO	BL-0052	Exempt	CMAQ, L	2025	\$250,000			2025	\$500,000	2024	\$75,000	\$825,000	
FRANKLIN	FRANKLIN COUNTY RAILS TO TRAILS	FRANKLINTON	DOWNTOWN FRANKLINTON TRAIN DEPOT TO SR 1003 (PERRY'S CHAPEL ROAD) USING ABANDONED RAIL CORRIDOR IN FRANKLINTON. CONSTRUCT GREENWAY.	2.82	Bike & Ped	Locally Selected	5	Capital Area MPO	BL-0053	Exempt	CMAQ, L	2025	\$120,000			2025	\$3,000,000	2024	\$600,000	\$3,720,000	
WAKE	SR 2768 (SOUTHEAST JUDD PARKWAY)	FUQUAY-VARINA	SOUTH OF LOGAN MEADOW COURT TO NORTH OF OLDWYCK DRIVE IN FUQUAY-VARINA. COMPLETE SIDEWALK GAPS.	0.07	Bike & Ped	Locally Selected	5	Capital Area MPO	BL-0054	Division 5	BGDA, L					2024	\$728,000	2023	\$60,000	\$788,000	
PERSON	NC 157 (HURDLE MILLS ROAD); SOUTHERN MIDDLE SCHOOL	ROXBORO	SOUTHERN MIDDLE SCHOOL ROAD FROM NC 157 (HURDLE MILLS ROAD) TO DELTA DRIVE, AND NC 157 (HURDLE MILLS ROAD) FROM SANDSTONE WAY TO CLEVELAND LANE IN ROXBORO. CONSTRUCT SIDEWALK. NC 157 AT SOUTHERN MIDDLE SCHOOL ROAD INTERSECTION. INTERSECTION IMPROVEMENTS /CROSSWALK IMPROVEMENTS, ACCESSIBLE PEDESTRIAN SIGNALS AND RECTANGULAR RAPID FLASHING BEACONS ACROSS NC 157.	0.44	Bike & Ped	Locally Selected	5	Kerr-Tar RPO	BL-0061	Exempt	CMAQ, L	2025	\$65,000			2025	\$450,000	2023	\$130,000	\$645,000	
DURHAM	(HORTON ROAD) SR 1443	DURHAM	NC 157 (GUESS ROAD) TO US 501 (ROXBORO ROAD) IN DURHAM. CONSTRUCT MULTI-USE PATH AND COMPLETE SIDEWALK GAPS.	1.6	Bike & Ped	Locally Selected	5	Durham-Chapel Hill-Carrboro MPO	BL-0063	Exempt	CMAQ, L	2025	\$571,000			2025	\$275,000	2024	\$359,000	\$1,205,000	
WAKE	US 401 (SOUTH SAUNDERS STREET)	RALEIGH	SR 1009 (LAKE WHEELER ROAD) TO NORTH OF DOROTHEA DRIVE IN RALEIGH. CONSTRUCT SHARED USE PATH.	0.12	Bike & Ped	Locally Selected	5	Capital Area MPO	BL-0089	Exempt	CMAQ, L, L(M)					2025	\$1,095,000	2024	\$10,000	\$1,105,000	
WAKE	HIGGINS GREENWAY	CARY	SHIRLEY DRIVE TO NORTH OF INTERSECTION OF WALNUT STREET AND SR 1300 (KILDAIRE FARM ROAD) IN CARY. COMPLETE A GAP OF GREENWAY TRAIL.	0.27	Bike & Ped	Locally Selected	5	Capital Area MPO	BL-0091	Exempt	CMAQ, L					2025	\$2,450,000	2024	\$10,000	\$2,460,000	
WAKE	ALSTON RIDGE GREENWAY	FUQUAY-VARINA	ALSTON RIDGE GREENWAY TO BASS LAKE GREENWAY IN FUQUAY-VARINA. COMPLETE A GAP OF GREENWAY TRAIL.	0.41	Bike & Ped	Locally Selected	5	Capital Area MPO	BL-0092	Exempt	CMAQ, L					2025	\$1,531,000	2024	\$17,000	\$1,548,000	

BASIC PROJECT INFORMATION										FISCAL YEAR PROJECT PHASE SCHEDULED TO START											
COUNTY(S)	ROUTE/CITY	RESPONSIBLE AGENCY	DESCRIPTION	LENGTH (MILES)	MODE	FUNDING PROGRAM	DIVISION(S)	MPOs/RPOs	PROJECT ID	STI CATEGORY FUNDED	FUNDING SOURCE (SEE FUNDING SOURCES TAB FOR MORE INFO)	RIGHT-OF-WAY PROJECTED SCHEDULE	TOTAL REMAINING FUNDS NEEDED FOR RIGHT-OF-WAY	UTILITIES PROJECTED SCHEDULE	TOTAL REMAINING FUNDS NEEDED FOR UTILITIES	CONSTRUCTION PROJECTED SCHEDULE	TOTAL REMAINING FUNDS NEEDED FOR CONSTRUCTION	PROJECTED SCHEDULE FOR OTHER ACTIVITIES	TOTAL REMAINING FUNDS FOR OTHER ACTIVITIES	TOTAL REMAINING FUNDS NEEDED	COMMENT
WAKE	UTLEY CREEK GREENWAY WEST	HOLLY SPRINGS	NC 55 AND HOLLY GLEN SUBDIVISION SIDEWALK IN HOLLY SPRINGS. COMPLETE A GAP OF GREENWAY TRAIL.	1.06	Bike & Ped	Locally Selected	5	Capital Area MPO	BL-0093	Exempt	CMAQ, L, L(M)					2025	\$2,750,000	2024	\$20,000	\$2,770,000	
WAKE	SAUNDERS STREET	APEX	SAUNDERS STREET AT WEST CHATHAM STREET TO HINTON STREET IN APEX. CONSTRUCT SIDEWALK EXTENSIONS.	0.4	Bike & Ped	Locally Selected	5	Capital Area MPO	BL-0095	Division 5	BGDA, L					2025	\$1,344,000	2024	\$20,000	\$1,364,000	
WAKE	HIGGINS GREENWAY (PHASE IV)		KILDARE FARM ROAD TO HARRISON AVENUE IN CARY. CONSTRUCT MULTI-USE PATH.		Bike & Ped	Locally Selected	5	Capital Area MPO	BL-0106	Exempt	CMAQ, L					2024	\$2,951,000	2024	\$10,000	\$2,961,000	
WAKE	ALSTON RIDGE GREENWAY		ALSTON RIDGE TO BASS LAKE GREEWAY IN FUQUAY VARINA. CONSTRUCT 2000 FEET OF GREENWAY.	0.41	Bike & Ped	Locally Selected	5	Capital Area MPO	BL-0107	Exempt	CMAQ, L					2024	\$1,548,000	2024	\$10,000	\$1,558,000	
WAKE	UTLEY CREEK GREENWAY WEST		PARKWAY GREENWAY CONNECTION AND ALIGNMENT IN HOLLY SPRINGS.		Bike & Ped	Locally Selected	5	Capital Area MPO	BL-0108	Exempt	CMAQ, L					2024	\$2,749,000	2024	\$10,000	\$2,759,000	
WAKE	SOUTHWEST DOWNTOWN BIKE AND PEDESTRIAN GATEWAY		LAKE WHEELER ROAD FROM CENTENNIAL PARKWAY TO WEST SOUTH STREET IN RALEIGH. CONSTRUCT SHARED USE PATH.		Bike & Ped	Locally Selected	5	Capital Area MPO	BL-0109	Exempt	CMAQ, L					2024	\$1,095,000	2024	\$10,000	\$1,105,000	
WAKE	VANDORA SPRINGS ROAD; WOODLAND ROAD	NCDOT	VANDORA SPRINGS ELEMENTARY SCHOOL TO WOODLAND ROAD; VANDORA SPRINGS ROAD TO PINEVIEW DRIVE IN GARNER. CONSTRUCT SIDEWALK.	0.15	Bike & Ped	Locally Selected	5	Capital Area MPO	BL-0128	Division 5	L(M), TADA	2025	\$73,000					2025	\$234,000	\$307,000	
GRANVILLE	NC 56	CREEDMOOR	GREENWAY IN CREEDMOOR. CONSTRUCT BIKE-PEDESTRIAN TRAIL SYSTEM.	2.76	Bike & Ped	Locally Selected	5	Capital Area MPO	C-5166	Exempt										\$0	PROJECT COMPLETE BY TOWN OF CREEDMOOR; LET WITH EB-5513
GRANVILLE	NC 56	CREEDMOOR	GREENWAY IN CREEDMOOR - WESTERN SECTION	1.15	Bike & Ped	Locally Selected	5	Capital Area MPO	C-5166B	Exempt										\$0	PROJECT COMPLETE
WAKE	CRABTREE CREEK GREENWAY	CARY	CONSTRUCT GREENWAY CONNECTING EXISTING GREENWAY IN CARY THROUGH MORRISVILLE, INCLUDING REPLACEMENT OF TRAIN TRESTLE.	1.85	Bike & Ped	Locally Selected	5	Capital Area MPO	C-5168	Exempt										\$0	UNDER CONSTRUCTION BY TOWN OF MORRISVILLE
DURHAM	VARIOUS	DURHAM	CONSTRUCT SIDEWALKS IN DURHAM.		Bike & Ped	Locally Selected	5	Durham-Chapel Hill-Carrboro MPO	C-5183	Division 5										\$0	
DURHAM	SR 1945 (S. ALSTON AVE.)	DURHAM	SR 1171 (RIDDLE RD.) TO CAPPS ST.	0.44	Bike & Ped	Locally Selected	5	Durham-Chapel Hill-Carrboro MPO	C-5183B	Exempt	BGDA, CMAQ, L, TADA					2023	\$1,795,000			\$1,795,000	UNDER CONSTRUCTION
WAKE	SR 1306 (LAURA DUNCAN ROAD)	APEX	APEX COMMUNITY PARK AND NORTH SALEM STREET IN APEX. IMPROVE SAFETY OF PEDESTRIAN CROSSING.		Bike & Ped	Locally Selected	5	Capital Area MPO	EB-6019	Division 5	BGDA, L					2021	\$544,000			\$544,000	PLANNING / DESIGN / RIGHT OF WAY / CONSTRUCTION BY TOWN OF APEX. UNDER CONSTRUCTION.
WAKE	BEAVER CREEK GREENWAY EXTENSION	APEX	KELLY ROAD PARK TO APEX NATURE PARK IN APEX. GREENWAY EXTENSION. REALIGN ADJACENT SEGMENT OF EXISTING BEAVER CREEK GREENWAY.	1.21	Bike & Ped	Locally Selected	5	Capital Area MPO	EB-6021	Division 5	L, L(M), TADA					2022	\$8,201,000			\$8,201,000	
WAKE	(SR 1307) WEST CHATHAM STREET	APEX	HUNTER STREET TO SAUNDER STREET IN APEX. CONSTRUCT SIDEWALK EXTENSIONS AND IMPROVE SAFETY OF PEDESTRIAN CROSSING.	0.31	Bike & Ped	Locally Selected	5	Capital Area MPO	EB-6046	Division 5	BGDA, L					2024	\$953,000	2024	\$10,000	\$963,000	
WAKE	US 64 BUSINESS WENDELL BOULEVARD (WENDELL BOULEVA	WENDELL	NORTH OF SR 2346 (HANOR LANE) TO EAST OF SR 2353 (OLD WILSON ROAD) IN WENDELL. CONSTRUCT GEOMETRIC IMPROVEMENTS, SIDEWALK EXTENSION AND INSTALL PEDESTRIAN CROSSING AT SR 2329 (MARSHBURN ROAD).	1.47	Bike & Ped	Locally Selected	5	Capital Area MPO	EB-6048	Division 5	BGDA, L	2023	\$75,000			2023	\$1,575,000			\$1,650,000	UNDER CONSTRUCTION
DURHAM, ORANGE, CHATHAM	VARIOUS	NCDOT	DURHAM-CHAPEL HILL-CARRBORO (DCHC) MPO. BICYCLE, PEDESTRIAN, AND TRANSPORTATION ALTERNATIVES PROGRAM (TAP)-ELIGIBLE PROJECTS.		Bike & Ped	Locally Selected	5, 7, 8	Durham-Chapel Hill-Carrboro MPO	U-4726	Division 5, 7, 8	BGANY, BGDA, L	2021	\$1,909,000			2021	\$11,766,000			\$13,675,000	IN PROGRESS
DURHAM	SR 1321 (HILLDALE ROAD)	DURHAM	I-85 TO NC 147 (DURHAM FREEWAY) IN DURHAM. PEDESTRIAN IMPROVEMENTS.		Bike & Ped	Locally Selected	5	Durham-Chapel Hill-Carrboro MPO	U-4726HN	Exempt	CMAQ, L					2025	\$1,965,000			\$1,965,000	
DURHAM	CARPENTER - FLETCHER ROAD	DURHAM	WOODCROFT PARKWAY (CITY MAINTAINED) TO SR 1945 (ALSTON AVENUE). CONSTRUCT BIKE LANES AND SIDEWALKS.		Bike & Ped	Locally Selected	5	Durham-Chapel Hill-Carrboro MPO	U-4726HO	Division 5	BGANY, L, TADA	2025	\$27,000			2025	\$7,881,000			\$7,908,000	
WAKE, JOHNSTON, FRANKLIN, GRANVILLE, HARNETT	VARIOUS	NCDOT	CAPITAL AREA MPO: BICYCLE, PEDESTRIAN, TRANSIT, AND TRANSPORTATION ALTERNATIVES PROGRAM (TAP)-ELIGIBLE PROJECTS.		Bike & Ped	Locally Selected	4, 5, 6	Capital Area MPO	U-5530	Division 4, 5, 6	BGDA, L, TADA					2020	\$3,500,000			\$3,500,000	
WAKE, JOHNSTON, FRANKLIN, GRANVILLE, HARNETT	VARIOUS	NCDOT	CAPITAL AREA METROPOLITAN PLANNING ORGANIZATION (CAMPO) TRANSPORTATION ALTERNATIVES DIRECT ATTRIBUTABLE (DA) FUNDS - RESERVED FOR FUTURE PROGRAMMING.		Bike & Ped	Locally Selected	4, 5, 6	Capital Area MPO	U-6218	Division 4, 5, 6	TADA					2022	\$21,180,000			\$21,180,000	
DURHAM, ORANGE, CHATHAM	VARIOUS	NCDOT	DURHAM-CHAPEL HILL-CARRBORO METROPOLITAN PLANNING ORGANIZATION (DCHCMPO) TRANSPORTATION ALTERNATIVES DIRECT ATTRIBUTABLE (DA) FUNDS - RESERVED FOR FUTURE PROGRAMMING.		Bike & Ped	Locally Selected	5, 7, 8	Durham-Chapel Hill-Carrboro MPO	U-6219	Division 5, 7, 8	TADA					2023	\$9,449,000			\$9,449,000	
WAKE	OPTIMIST FARM GREENWAY	CARY	EXISTING SEGMENT OF THE GREENWAY BEHIND TRUELOVE DRIVE SOUTH AND WEST TO WEST LAKE ROAD IN CARY. CONSTRUCT 10' WIDE GREENWAY AND 2 MILES OF SIDEWALK. INCLUDES PEDESTRIAN IMPROVEMENTS AT ONE INTERSECTION, AND MID-BLOCK CROSSINGS ON OPTIMIST FARM ROAD (RRFB OR PHB) AND ON HENDERSON ROAD (HIGH VISIBILITY CROSSWALK AND PED CROSSING SIGNS).	1.2	Bike & Ped	NCDOT Selected (Other Selection Process)	5	Capital Area MPO	BL-0126	Division 5	CMAQ, L, L(M)					2025	\$5,000,000			\$5,000,000	
FRANKLIN	MAIN STREET	FRANKLINTON	UPGRADE CROSSWALKS ALONG MAIN STREET, ADD A NEW MID-BLOCK CROSSING AT THE INTERSECTION OF WATER STREET AND MAIN STREET, AND AN IMPROVED CROSSING CONFIGURATION FOR THE FRANKLINTON TO NOVOZYMES RAIL TRAIL.	0.5	Bike & Ped	NCDOT Selected (Other Selection Process)	5	Capital Area MPO	BL-0127	Division 5	BGDA, L(M)					2025	\$750,000	2025	\$85,000	\$835,000	
WAKE	SOUTH GARNER GREENWAY	GARNER	VANDORA SPRINGS ROAD AND BUFFALOE ROAD TO LAKE BENSON PARK IN GARNER. CONSTRUCT A MULTI-USE PATH ALONG THE WEST / SOUTH SIDE OF BUFFALOE ROAD. INCLUDES A PEDESTRIAN BRIDGE CROSSING AND BOARDWALK SEGMENTS.	1.75	Bike & Ped	NCDOT Selected (Other Selection Process)	5	Capital Area MPO	BL-0129	Division 5	CMAQ, L, L(M)					2025	\$5,300,000	2025	\$16,000	\$5,316,000	
GRANVILLE	EAST INDUSTRY DRIVE SIDEWALK		250 FEET WEST OF THE INTERSECTION OF LEWIS STREET AND EAST INDUSTRY DRIVE TO SPEED EEZ CARWASH DRIVEWAY. CONSTRUCT SIDEWALK.		Bike & Ped	NCDOT Selected (Other Selection Process)	5	Kerr-Tar RPO	BN-0002	Exempt	CMAQ, L					2024	\$659,000	2024	\$10,000	\$669,000	

BASIC PROJECT INFORMATION										FISCAL YEAR PROJECT PHASE SCHEDULED TO START											
COUNTY(S)	ROUTE/CITY	RESPONSIBLE AGENCY	DESCRIPTION	LENGTH (MILES)	MODE	FUNDING PROGRAM	DIVISION(S)	MPOs/RPOs	PROJECT ID	STI CATEGORY FUNDED	FUNDING SOURCE (SEE FUNDING SOURCES TAB FOR MORE INFO)	RIGHT-OF-WAY PROJECTED SCHEDULE	TOTAL REMAINING FUNDS NEEDED FOR RIGHT-OF-WAY	UTILITIES PROJECTED SCHEDULE	TOTAL REMAINING FUNDS NEEDED FOR UTILITIES	CONSTRUCTION PROJECTED SCHEDULE	TOTAL REMAINING FUNDS NEEDED FOR CONSTRUCTION	PROJECTED SCHEDULE FOR OTHER ACTIVITIES	TOTAL REMAINING FUNDS FOR OTHER ACTIVITIES	TOTAL REMAINING FUNDS NEEDED	COMMENT
PERSON	SR-1605 (NORTH MAIN DTREET)	ROXBORO	CONSTRUCT SIDEWALK FROM US 501 (VIRGINIA ROAD) TO SCHOOL STREET.	0.75	Bike & Ped	NCDOT Selected (Other Selection Process)	5	Kerr-Tar RPO	BN-0013	Exempt	CRP550, L(M)							2025	\$150,000	\$150,000	
FRANKLIN	EAST INDUSTRY DRIVE SIDEWALK		250 FEET WEST OF THE INTERSECTION OF LEWIS STREET AND EAST INDUSTRY DRIVE TO SPEED EEZ CARWASH DRIVEWAY. CONSTRUCT SIDEWALK.	0.85	Bike & Ped	NCDOT Selected (Other Selection Process)	5	Kerr-Tar RPO	C-5610B	Exempt	CMAQ, L					2025	\$961,000			\$961,000	
FRANKLIN	SMOKE TREE WAY, NORTH MAIN STREET, HOSPITAL DRIVE		SMOKE TREE WAY, NORTH MAIN STREET, AND HOSPITAL DRIVE. CONSTRUCT 2245 FEET OF SIDEWALKS WITH CROSSWALK AT SMOKE TREE WAY.		Bike & Ped	NCDOT Selected (Other Selection Process)	5	Kerr-Tar RPO	C-5610E	Exempt	CMAQ, L	2024	\$157,000			2025	\$550,000	2024	\$148,000	\$855,000	
DURHAM, WAKE, FRANKLIN, GRANVILLE, PERSON, VANCE, WARREN	VARIOUS	NCDOT	DIVISION 5 PROGRAM TO UPGRADE INTERSECTIONS TO COMPLY WITH THE AMERICANS WITH DISABILITIES ACT (ADA) USING TRANSPORTATION ALTERNATIVES (TA) FUNDS.		Bike & Ped	Other	5	Kerr-Tar RPO, Capital Area MPO, Durham-Chapel Hill-Carrboro MPO	BO-2405	Division 5	HF(M), TA, TALT5					2024	\$5,000,000	2024	\$500,000	\$5,500,000	
WAKE	SR 1153 (TINGEN ROAD)		CONSTRUCT A PEDESTRIAN BRIDGE OVER CSX RAILROAD WITHIN THE EXISTING ALIGNMENT OF SR 1153 (TINGEN ROAD) IN APEX.	0.25	Bike & Ped	Other	5	Capital Area MPO	BO-2416	Exempt	HP, L	2025	\$48,000					2024	\$640,000	\$688,000	HP REPRESENTS FUNDS FROM 2023 FEDERAL APPROPRIATIONS ACT. UTIL AND CON PHASES ARE UNFUNDED AT THIS TIME.
LENOIR, WILSON, ROWAN, DAVIDSON, RICHMOND, ROBESON, GRANVILLE, HALIFAX, JOHNSTON, VANCE, BEAUFORT, CHATHAM	VARIOUS		CONSTRUCT PEDESTRIAN COUNTDOWN SIGNAL HEADS, CROSSWALKS, AND ACCESSIBLE ROUTES AT SIGNALIZED INTERSECTIONS IN 15 MUNICIPALITIES.		Bike & Ped	Other	2, 4, 5, 6, 8, 9	Lumber River RPO, Upper Coastal Plain RPO, Kerr-Tar RPO, Peanut Belt RPO, Cabarrus-Rowan MPO, Central Pines RPO, Eastern Carolina RPO, High Point Urban Area MPO, Mid-East RPO	BO-2419	Division 2, 4, 5, 6, 8, 9	DP, HSIP, S	2025	\$122,000	2025	\$122,000	2025	\$10,647,000	2024	\$1,409,000	\$12,300,000	WALK NC - CREATING SAFER CROSSINGS. DP FUNDS REPRESENT FEDERAL RAISE GRANT FUNDS. S FUNDS REPRESENT SPOT SAFETY PROGRAM FUNDS.
WAKE	SR 1011 (SOUTH SALEM STREET)	APEX	PLEASANT PLAINS ROAD TO CHATHAM STREET. CONSTRUCT BICYCLE LANES AND INSTALL SHARED LANE MARKINGS.	2.9	Bike & Ped	Other	5	Capital Area MPO	BO-2422	Exempt	HP, L, L(M)	2026	\$890,000			2027	\$2,970,000	2025	\$740,000	\$4,600,000	
WAKE	WALNUT CREEK GREENWAY	CARY	DOWNTOWN CARY PARK TO BUCK JONES ROAD AT I-40. CONSTRUCT GREENWAY.	2.6	Bike & Ped	Other	5	Capital Area MPO	BO-2423	Exempt	HP, L(M)							2025	\$625,000	\$625,000	
WAKE, JOHNSTON, FRANKLIN, GRANVILLE, HARNETT	VARIOUS	NCDOT	PEDESTRIAN, BICYCLE, AND TRANSIT PROJECTS IN THE CAPITAL AREA METROPOLITAN PLANNING ORGANIZATION (CAMPO).		Bike & Ped	Other	4, 5, 6	Capital Area MPO	EL-5100	Division 4, 5, 6										\$0	
DURHAM, WAKE, FRANKLIN, GRANVILLE, PERSON, VANCE, WARREN	VARIOUS	NCDOT	DIVISION 5 PROGRAM TO UPGRADE INTERSECTIONS TO COMPLY WITH THE AMERICANS WITH DISABILITIES ACT (ADA) USING TRANSPORTATION ALTERNATIVES (TA) FUNDS.		Bike & Ped	Other	5	Kerr-Tar RPO, Capital Area MPO, Durham-Chapel Hill-Carrboro MPO	R-5785	Division 5	S, TA					2023	\$1,100,000			\$1,100,000	
DURHAM, ORANGE	SR 2220 (OLD CHAPEL HILL ROAD) SR 1838 (OLD DURHAM)	DURHAM	US 15 / US 501 IN ORANGE COUNTY TO SR 1116 (GARRETT ROAD) IN DURHAM COUNTY. BICYCLE, PEDESTRIAN, AND TRANSIT IMPROVEMENTS; AND CONSTRUCTION OF ROUNDABOUT.	2.7	Bike & Ped	Pre-STI (Historic)	5, 7	Durham-Chapel Hill-Carrboro MPO	EB-4707	Pre-STI (Transition)										\$0	
DURHAM	LASALLE STREET	DURHAM	KANGAROO DRIVE TO SPRUNT AVENUE IN DURHAM. CONSTRUCT SIDEWALKS ON BOTH SIDES FROM KANGAROO DRIVE TO US 70 BUSINESS (HILLSBOROUGH ROAD) AND ON ONE SIDE FROM HILLSBOROUGH ROAD TO SPRUNT AVENUE.	0.69	Bike & Ped	STI (Prioritization)	5	Durham-Chapel Hill-Carrboro MPO	EB-5703	Division 5	L, TAANY	2022	\$150,000			2025	\$1,300,000			\$1,450,000	RIGHT-OF-WAY IN PROGRESS
DURHAM	RAYNOR STREET	DURHAM	NORTH MIAMI BOULEVARD TO NORTH HARDEE STREET IN DURHAM. CONSTRUCT SIDEWALK ON ONE SIDE OF STREET.	0.35	Bike & Ped	STI (Prioritization)	5	Durham-Chapel Hill-Carrboro MPO	EB-5704	Division 5	L, TAANY	2022	\$169,000			2025	\$580,000			\$749,000	RIGHT-OF-WAY IN PROGRESS
DURHAM	NC 54	DURHAM	NC 55 TO RESEARCH TRIANGLE PARK WESTERN LIMIT IN DURHAM. CONSTRUCT SECTIONS OF SIDEWALK ON SOUTH SIDE.	0.57	Bike & Ped	STI (Prioritization)	5	Durham-Chapel Hill-Carrboro MPO	EB-5708	Division 5	L, SRTS, TAANY	2021	\$177,000			2025	\$762,000			\$939,000	RIGHT-OF-WAY IN PROGRESS
DURHAM	US 501 BYPASS (NORTH DUKE STREET)	DURHAM	MURRAY AVENUE TO US 501 BUSINESS (NORTH ROXBORO ROAD) IN DURHAM. CONSTRUCT SIDEWALK ON EAST SIDE TO FILL IN EXISTING GAPS.	2.42	Bike & Ped	STI (Prioritization)	5	Durham-Chapel Hill-Carrboro MPO	EB-5715	Division 5	L, TAANY	2021	\$296,000			2025	\$2,680,000			\$2,976,000	RIGHT-OF-WAY IN PROGRESS BY CITY OF DURHAM
WAKE	SR 1012 (WESTERN BOULEVARD)	NCDOT	CONSTRUCT BICYCLE / PEDESTRIAN TUNNEL IMMEDIATELY WEST OF SR 1321 (AVENT FERRY ROAD) IN RALEIGH.	0.06	Bike & Ped	STI (Prioritization)	5	Capital Area MPO	EB-5718	Division 5	L, TAANY					2028	\$4,000,000			\$4,000,000	COORDINATE WITH B-5675 (NON-STIP PROJECT) AND TO-6166
DURHAM	BRYANT BRIDGE NORTH / GOOSE CREEK WEST TRAIL	DURHAM	NC 55 TO TO DREW-GRANBY PARK IN DURHAM. CONSTRUCT SHARED-USE PATH AND CONNECTING SIDEWALKS.	1.11	Bike & Ped	STI (Prioritization)	5	Durham-Chapel Hill-Carrboro MPO	EB-5720	Division 5	HP, L, L(M), TAANY	2025	\$1,800,000			2026	\$4,600,000			\$6,400,000	SCOPE AND COST OF EB-5833 PROJECT IS COMBINED WITH EB-5720. HP REPRESENTS FUNDS FROM 2023 FEDERAL APPROPRIATIONS ACT.
DURHAM	NC 157 / SR 1322 (GUESS ROAD)	DURHAM	HILLCREST DRIVE TO SR 1407 (WEST CARVER STREET) IN DURHAM. CONSTRUCT SIDEWALKS ON BOTH SIDES.	1.14	Bike & Ped	STI (Prioritization)	5	Durham-Chapel Hill-Carrboro MPO	EB-5834	Division 5	L, L(M), TAANY	2025	\$204,000			2026	\$2,104,000			\$2,308,000	
DURHAM	NC 55 (APEX AVENUE)	DURHAM	SR 1171 (RIDDLE ROAD) TO CECIL STREET IN DURHAM. CONSTRUCT SIDEWALK ON EAST SIDE TO FILL IN MISSING GAPS.	1.07	Bike & Ped	STI (Prioritization)	5	Durham-Chapel Hill-Carrboro MPO	EB-5835	Division 5	L, TAANY	2027	\$50,000			2028	\$1,196,000	2023	\$105,000	\$1,351,000	
DURHAM	THIRD FORK CREEK TRAIL	DURHAM	SOUTHERN BOUNDARIES PARK TO AMERICAN TOBACCO TRAIL IN DURHAM. CONSTRUCT SHARED USE PATH AND SIDEWALKS, AND INSTALL BEACON AT SR 1158 (CORNWALLIS ROAD) CROSSING.	1.6	Bike & Ped	STI (Prioritization)	5	Durham-Chapel Hill-Carrboro MPO	EB-5837	Division 5	L, TAANY	2024	\$963,000			2026	\$5,600,000			\$6,563,000	
WAKE	SR 1637 (CHURCH STREET)	MORRISVILLE	SR 3014 (MORRISVILLE-CARPENTER ROAD) TO DURHAM COUNTY LINE IN MORRISVILLE. CONSTRUCT SIDEWALKS TO FILL IN GAPS.	2.97	Bike & Ped	STI (Prioritization)	5	Capital Area MPO	EB-5838	Division 5	L, TAANY	2025	\$250,000			2025	\$1,450,000	2022	\$300,000	\$2,000,000	
WAKE	BLACK CREEK GREENWAY	CARY	PHASES I, II AND V, WEST DYNASTY DRIVE TO OLD REEDY CREEK ROAD IN CARY. CONSTRUCT GREENWAY.	2.74	Bike & Ped	STI (Prioritization)	5	Capital Area MPO	EB-5894	Division 5	CMAQ, L, TAANY					2023	\$15,121,000			\$15,121,000	
WAKE	NC 55 (EAST WILLIAMS STREET)	HOLLY SPRINGS	SR 1301 (SUNSET LAKE ROAD) TO NC 55 IN HOLLY SPRINGS. CONSTRUCT SIDEWALK.	0.9	Bike & Ped	STI (Prioritization)	5	Capital Area MPO	EB-5895	Division 5	L, TAANY					2021	\$500,000			\$500,000	UNDER CONSTRUCTION

BASIC PROJECT INFORMATION										FISCAL YEAR PROJECT PHASE SCHEDULED TO START											
COUNTY(S)	ROUTE/CITY	RESPONSIBLE AGENCY	DESCRIPTION	LENGTH (MILES)	MODE	FUNDING PROGRAM	DIVISION(S)	MPOs/RPOs	PROJECT ID	STI CATEGORY FUNDED	FUNDING SOURCE (SEE FUNDING SOURCES TAB FOR MORE INFO)	RIGHT-OF-WAY PROJECTED SCHEDULE	TOTAL REMAINING FUNDS NEEDED FOR RIGHT-OF-WAY	UTILITIES PROJECTED SCHEDULE	TOTAL REMAINING FUNDS NEEDED FOR UTILITIES	CONSTRUCTION PROJECTED SCHEDULE	TOTAL REMAINING FUNDS NEEDED FOR CONSTRUCTION	PROJECTED SCHEDULE FOR OTHER ACTIVITIES	TOTAL REMAINING FUNDS FOR OTHER ACTIVITIES	TOTAL REMAINING FUNDS NEEDED	COMMENT
WAKE	SR 1349 (DILLARD DRIVE)	NCDOT	VILLAGE TAVERN ROAD TO SR 1319 (JONES FRANKLIN ROAD) IN RALEIGH. INSTALL TWO WAY LEFT TURN LANES.	0.15	Highway	Locally Selected	5	Capital Area MPO	HL-0050	Division 5	BGDA, HF	2023	\$650,000			2026	\$623,000			\$1,273,000	*HF* funds represent SPOT Mobility funds. RIGHT-OF-WAY IN PROGRESS
WAKE	SR 1319 (JONES FRANKLIN ROAD)	NCDOT	ATHENS DRIVE IN RALEIGH. INSTALL LEFT TURN LANES.		Highway	Locally Selected	5	Capital Area MPO	HL-0051	Division 5	BGDA, S	2025	\$80,000			2025	\$400,000	2023	\$110,000	\$590,000	
WAKE	BLUE RIDGE ROAD	RALEIGH	HOMWOOD BANKS DRIVE TO CRABTREE VALLEY AVENUE IN RALEIGH. ADD CENTER TURN LANE, RAISED MEDIAN, COMPLETE STREETS IMPROVEMENTS, AND GRADE SEPARATION WITH HOUSE CREEK GREENWAY CONNECTION.	0.32	Highway	Locally Selected	5	Capital Area MPO	HL-0052	Division 5	BGDA, L, S					2025	\$7,997,000	2024	\$10,000	\$8,007,000	
DURHAM, ORANGE, CHATHAM	VARIOUS	NCDOT	UNALLOCATED CARBON REDUCTION PROGRAM FUNDS IN THE DURHAM PLANNING ORGANIZATION.		Highway	Locally Selected	5, 7, 8	Durham-Chapel Hill-Carrboro MPO	HL-0094	Exempt	CRPDA, L					2023	\$4,945,000			\$4,945,000	
WAKE, JOHNSTON, FRANKLIN, GRANVILLE, HARNETT	VARIOUS	NCDOT	UNALLOCATED CARBON REDUCTION PROGRAM FUNDS IN THE CAPITAL AREA METROPOLITAN PLANNING ORGANIZATION.		Highway	Locally Selected	4, 5, 6	Capital Area MPO	HL-0105	Exempt	CRPDA, L					2023	\$12,588,000			\$12,588,000	
WAKE	SR 1005 (SIX FORKS ROAD)	RALEIGH	ROWAN STREET TO SR 2018 (MILLBROOK ROAD) IN RALEIGH. CONSTRUCT SIX-LANE MEDIAN DIVIDED FACILITY WITH MULTI-USE PATHS, PROTECTED INTERSECTIONS, UPGRADED TRAFFIC SIGNALS, AND UPGRADED TRANSIT STOPS.	1.69	Highway	Locally Selected	5	Capital Area MPO	HL-0119	Division 5	BGANY, BGDA, L, L(M)					2025	\$30,998,000	2025	\$51,000	\$31,049,000	
GRANVILLE	US 15	CREEDMOOR	INTERSECTION OF US 15 AND SR 1129 (HESTER ROAD) IN CREEDMOOR. IMPROVE INTERSECTION.		Highway	Locally Selected	5	Capital Area MPO	HL-0120	Division 5										\$0	PROJECT DELETED.
WAKE	NC 50	CREEDMOOR	INTERSECTION OF NC 50 AND SR 1901 (OLD WEAVER TRAIL) IN CREEDMOOR. IMPROVE INTERSECTION.	0.5	Highway	Locally Selected	5	Capital Area MPO	HL-0121	Division 5	BGDA, HF(M)	2025	\$103,000			2025	\$778,000	2024	\$266,000	\$1,147,000	HF(M) REPRESENTS SPOT MOBILITY FUNDS FOR THE MATCHING FUNDS
WAKE	NC 50	NCDOT	INTERSECTION OF NC 50 AND MOUNT VERNON CHURCH ROAD. IMPROVE INTERSECTION.	0.5	Highway	Locally Selected	5	Capital Area MPO	HL-0122	Division 5	BGDA, HF(M)	2024	\$187,000			2026	\$940,000	2024	\$332,000	\$1,459,000	HF(M) REPRESENT SPOT MOBILITY FUNDING
WAKE	ROLESVILLE ROAD		INTERSECTION OF ROLESVILLE ROAD AND RILEY HILL ROAD. IMPROVE INTERSECTION.	0.5	Highway	Locally Selected	5	Capital Area MPO	HL-0128	Division 5	BGDA, HF(M)	2025	\$90,000					2024	\$197,000	\$287,000	
WAKE	VARIOUS	NCDOT	CONGESTION AND SAFETY IMPROVEMENTS AT VARIOUS LOCATIONS IN WAKE COUNTY.		Highway	Locally Selected	5	Capital Area MPO	HL-0133	Division 5	BA							2025	\$2,500,000	\$2,500,000	
WAKE	SR 5220 JONES SAUSAGE ROAD	GARNER	SR 1004 (EAST GARNER ROAD) TO SOUTHERN BOUNDARY OF AMAZON FULFILLMENT CENTER. WIDEN ROADWAY TO 4-LANE DIVIDED FACILITY.	0.75	Highway	Locally Selected	5	Capital Area MPO	HL-0140	Division 5	BGDA, L(M)	2025	\$2,000,000	2025	\$500,000	2026	\$7,090,000	2025	\$10,000	\$9,600,000	
WAKE	SR 2765 (OLD HONEYCUTT ROAD)	FUQUAY-VARINA	INTERSECTION OF OLD HONEYCUTT ROAD AND KENNEBEC ROAD (SR 2754). PROVIDE SIGNALIZATION AT THE INTERSECTION. ADD CURB, GUTTER, SIDEWALK AND ADA RAMPS.	0.5	Highway	Locally Selected	5	Capital Area MPO	HL-0141	Division 5	BGDA, L(M)					2025	\$1,212,000	2025	\$15,000	\$1,227,000	
DURHAM, ORANGE, CHATHAM	VARIOUS	NCDOT	DURHAM-CHAPEL HILL-CARRBORO METROPOLITAN PLANNING ORGANIZATION (DCHCMPO) PLANNING ALLOCATION AND UNIFIED WORK PROGRAM.		Highway	Locally Selected	5, 7, 8	Durham-Chapel Hill-Carrboro MPO	U-4727	Division 5, 7, 8	BGDA, L							2024	\$25,861,000	\$25,861,000	PRIOR YEAR AMOUNT INCLUDES \$223K FEDERAL TIGER GRANT
WAKE, JOHNSTON, FRANKLIN, GRANVILLE, HARNETT	VARIOUS	NCDOT	CAPITAL AREA METROPOLITAN PLANNING ORGANIZATION (CAMPO) SURFACE TRANSPORTATION BLOCK GRANT DIRECT ATTRIBUTABLE (DA) FUNDS - RESERVED FOR FUTURE PROGRAMMING.		Highway	Locally Selected	4, 5, 6	Capital Area MPO	U-4735	Division 4, 5, 6	BGDA					2028	\$77,938,000			\$77,938,000	
WAKE, JOHNSTON, FRANKLIN, GRANVILLE, HARNETT	VARIOUS	NCDOT	CAPITAL AREA METROPOLITAN PLANNING ORGANIZATION (CAMPO) PLANNING (PL) SUPPLEMENT.		Highway	Locally Selected	4, 5, 6	Capital Area MPO	U-4850	Division 4, 5, 6	BGDA, L							2022	\$19,000,000	\$19,000,000	FORMERLY U-9999B - IN PROGRESS
DURHAM, ORANGE, CHATHAM	VARIOUS	NCDOT	DURHAM-CHAPEL HILL-CARRBORO METROPOLITAN PLANNING ORGANIZATION (DCHCMPO) SURFACE TRANSPORTATION BLOCK GRANT DIRECT ATTRIBUTABLE (DA) FUNDS - RESERVED FOR FUTURE PROGRAMMING.		Highway	Locally Selected	5, 7, 8	Durham-Chapel Hill-Carrboro MPO	U-5023	Division 5, 7, 8	BGDA					2023	\$48,984,000			\$48,984,000	INCLUDES \$137K TO BE ALLOCATED TO TG-5235; \$1548K ALLOCATED TO U-4726.
WAKE, JOHNSTON, FRANKLIN, GRANVILLE, HARNETT	VARIOUS	NCDOT	OPERATIONAL IMPROVEMENTS FOR SAFETY AND CONGESTION MITIGATION.		Highway	Locally Selected	4, 5, 6	Capital Area MPO	U-5118	Division 4, 5, 6	BGDA, L					2020	\$4,477,000			\$4,477,000	IN PROGRESS. PLANNING, DESIGN, RIGHT-OF-WAY AND CONSTRUCTION BY OTHERS.
WAKE	NC 96 (ARENDELL AVENUE)		NORTH OF PEARCES ROAD TO DOGWOOD DRIVE. CONSTRUCT ACCESS MANAGEMENT IMPROVEMENTS.		Highway	Locally Selected	5	Capital Area MPO	U-5118FB	Region C	BGDA, L(M)					2025	\$1,063,000			\$1,063,000	
WAKE	MORRISVILLE PARKWAY EXTENSION	CARY	SR 1600 / SR 1625 (GREEN LEVEL CHURCH ROAD) TO EAST OF NC 55 IN CARY. MULTI-LANE FACILITY ON NEW LOCATION, INCLUDING INTERCHANGE AT NC 540 (TRIANGLE EXPRESSWAY / WESTERN WAKE FREEWAY).	1.83	Highway	Locally Selected	5	Capital Area MPO	U-5315											\$0	PART C CONSTRUCTION BY TOWN OF CARY
WAKE	MORRISVILLE PARKWAY EXTENSION	CARY	WEST OF HIGHCROFT DRIVE TO EAST OF MILLS PARK DRIVE IN CARY. CONSTRUCT 2-LANE FACILITY ON 4-LANE RIGHT OF WAY.	0.48	Highway	Locally Selected	5	Capital Area MPO	U-5315A	Division 5										\$0	PROJECT COMPLETE.
WAKE	MORRISVILLE PARKWAY EXTENSION	CARY	NC 540 (TRIANGLE EXPRESSWAY / WESTERN WAKE FREEWAY). CONSTRUCT INTERCHANGE.	1	Highway	Locally Selected	5	Capital Area MPO	U-5315B	Division 5										\$0	PROJECT COMPLETE.
WAKE	SR 1650 (REEDY CREEK ROAD)	CARY	NC 54 (NE MAYNARD ROAD) TO SR 1652 (HARRISON AVENUE) IN CARY. WIDEN FROM 2 TO 3 LANES, TO INCLUDE ROUNDABOUTS, AS WELL AS PEDESTRIAN AND BICYCLE ENHANCEMENTS.	1.2	Highway	Locally Selected	5	Capital Area MPO	U-5501	Division 5	BGDA, L					2020	\$7,692,000			\$7,692,000	UNDER CONSTRUCTION BY TOWN OF CARY
WAKE	SR 1650 (REEDY CREEK ROAD)	CARY	SR 1652 (HARRISON AVENUE) TO SOUTH OF WATTS POND LANE IN CARY. WIDEN ROADWAY TO THREE LANES. INSTALL ROUNDABOUTS AND PEDESTRIAN ENHANCEMENTS	0.38	Highway	Locally Selected	5	Capital Area MPO	U-5501A	Division 5										\$0	
WAKE	SR 1115 (AVENT FERRY ROAD)	HOLLY SPRINGS	WEST OF SR 1101 (PINEY GROVE - WILBON ROAD) TO VILLAGE WALK DRIVE IN HOLLY SPRINGS. OPERATIONAL IMPROVEMENTS.	0.25	Highway	Locally Selected	5	Capital Area MPO	U-5529	Division 5	BGDA, L					2020	\$2,330,000			\$2,330,000	UNDER CONSTRUCTION BY TOWN OF HOLLY SPRINGS
WAKE	SR 1521 (LAKE PINE DRIVE)	APEX	WIDEN TO 3 LANES - NORTH OF MACGREGOR PINES ROAD TO NORTH OF VERSAILLES DRIVE. INCL. 10 FT MULTI-USE PATH EAST SIDE; 5 FT SIDEWALK WEST SIDE.	0.31	Highway	Locally Selected	5	Capital Area MPO	U-5537	Division 5	BGDA, L					2021	\$585,000			\$585,000	UNDER CONSTRUCTION BY TOWN OF APEX

BASIC PROJECT INFORMATION										FISCAL YEAR PROJECT PHASE SCHEDULED TO START											
COUNTY(S)	ROUTE/CITY	RESPONSIBLE AGENCY	DESCRIPTION	LENGTH (MILES)	MODE	FUNDING PROGRAM	DIVISION(S)	MPOs/RPOs	PROJECT ID	STI CATEGORY FUNDED	FUNDING SOURCE (SEE FUNDING SOURCES TAB FOR MORE INFO)	RIGHT-OF-WAY PROJECTED SCHEDULE	TOTAL REMAINING FUNDS NEEDED FOR RIGHT-OF-WAY	UTILITIES PROJECTED SCHEDULE	TOTAL REMAINING FUNDS NEEDED FOR UTILITIES	CONSTRUCTION PROJECTED SCHEDULE	TOTAL REMAINING FUNDS NEEDED FOR CONSTRUCTION	PROJECTED SCHEDULE FOR OTHER ACTIVITIES	TOTAL REMAINING FUNDS FOR OTHER ACTIVITIES	TOTAL REMAINING FUNDS NEEDED	COMMENT
WAKE	SR 3014 (MORRISVILLE-CARPENTER ROAD)	MORRISVILLE	SR 1613 (DAVIS DRIVE) TO WEST OF NC 54 IN MORRISVILLE. WIDEN TO 4-LANE DIVIDED FACILITY.	1.2	Highway	Locally Selected	5	Capital Area MPO	U-5618	Division 5	BGDA, HF, L, L(M)					2020	\$8,495,000			\$8,495,000	UNDER CONSTRUCTION BY TOWN OF MORRISVILLE; "S" FUNDS REFLECT CONTRACT RESURFACING ALLOCATION
WAKE	APEX PEAKWAY	APEX	JAMES STREET TO TOWHEE DRIVE. CONSTRUCT GRADE SEPARATED INTERCHANGE FOR APEX PEAKWAY AT SOUTH SALEM STREET AND CSX RR.	0.25	Highway	Locally Selected	5	Capital Area MPO	U-5928	Division 5	BGDA, L, RR					2024	\$25,000,000			\$25,000,000	
WAKE	SR 2542 (ROCK QUARRY ROAD)	RALEIGH	OLDE BIRCH ROAD TO SR 2544 (SUNNYBROOK ROAD) IN RALEIGH. WIDEN TO 4-LANE DIVIDED FACILITY.	0.83	Highway	Locally Selected	5	Capital Area MPO	U-6093	Division 5	BGDA, L	2021	\$1,891,000			2022	\$11,062,000			\$12,953,000	RIGHT-OF-WAY IN PROGRESS
WAKE	SR 1152 (HOLLY SPRINGS ROAD)	HOLLY SPRINGS	EAST OF NC 55 TO FLINT POINT LANE IN HOLLY SPRINGS. WIDEN FROM 2 TO 4 LANES.	0.83	Highway	Locally Selected	5	Capital Area MPO	U-6094	Division 5	BGDA, L	2020	\$1,480,000			2025	\$1,521,000			\$3,001,000	RIGHT OF WAY IN PROGRESS BY TOWN OF HOLLY SPRINGS
WAKE	SR 2763 (OLD HONEYCUTT ROAD) SR 1301 (PURFOY ROAD)	FUQUAY-VARINA	INTERSECTION OF OLD HONEYCUTT ROAD (SR 2763) AND PURFOY ROAD (SR 1301) IN FUQUAY-VARINA. INTERSECTION IMPROVEMENTS.	0.5	Highway	Locally Selected	5	Capital Area MPO	U-6096	Division 5										\$0	UNDER CONSTRUCTION
WAKE	NC 98	WAKE FOREST	CAMP KANATA RD AND NC 98 IN WAKE FOREST. IMPROVE INTERSECTION, ADD TURN LANES ON NC 98.	0.75	Highway	Locally Selected	5	Capital Area MPO	U-6222	Exempt	BGDA, S					2021	\$1,050,000	2020	\$150,000	\$1,200,000	"S" FUNDING REFLECTS SPOT SAFETY PROGRAM MATCH; UNDER CONSTRUCTION
WAKE	SR 2700 (WHITE OAK RD)	GARNER	SR 2709 (ACKERMAN RD), SR 2547 (HEBRON CHURCH RD) AND SR 2700 (WHITE OAK RD) IN GARNER. IMPROVE INTERSECTION AND ADD MULTI-LANE ROUNDABOUT.	1.06	Highway	Locally Selected	5	Capital Area MPO	U-6225	Division 5	BGDA, L	2021	\$75,000			2024	\$3,441,000			\$3,516,000	PLANNING / DESIGN / RIGHT OF WAY / CONSTRUCTION BY TOWN OF GARNER. RIGHT-OF-WAY IN PROGRESS.
WAKE	SR 1624 (CARPENTER FIRE STATION ROAD)	CARY	NC 55 TO CAMERON POND DRIVE IN CARY. WIDEN TO MULTI LANES.	0.95	Highway	Locally Selected	5	Capital Area MPO	U-6227	Division 5	BGANY, BGDA, L	2021	\$5,629,000			2025	\$8,100,000			\$13,729,000	RIGHT-OF-WAY IN PROGRESS. \$3,191,847 IN STBG-ANY RESULTING FROM FUND SWAP
WAKE	US 401 BUSINESS (SOUTH MAIN STREET) SR 2051 ROAD)	ROLESVILLE	SR 2051 (BURLINGTON MILLS ROAD), EAST OF ROLESVILLE MIDDLE SCHOOL TO US 401 BUSINESS (SOUTH MAIN STREET) IN ROLESVILLE. REALIGN ROADWAY AND CONSTRUCT NEW INTERSECTION WITH SOUTH MAIN STREET. US 401 BUSINESS (SOUTH MAIN STREET), SR 2051 (BURLINGTON MILLS ROAD) TO NORTH OF SR 1003 (EAST YOUNG STREET) / SR 1945 (WEST YOUNG STREET) IN ROLESVILLE. CONSTRUCT SIDEWALK EXTENSIONS AND COMPLETE STREET IMPROVEMENTS.	0.5	Highway	Locally Selected	5	Capital Area MPO	U-6241	Division 5	BGDA, L					2022	\$20,452,000			\$20,452,000	UNDER CONSTRUCTION
WAKE	SR 2015 (DIXIE FOREST ROAD) / SR 3555 (OLD WAKE FO	RALEIGH	SR 2015 / SR 2041 (SPRING FOREST ROAD) TO US 1 (CAPITAL BOULEVARD) IN RALEIGH. UPGRADE TO A COMPLETE STREET.	1.44	Highway	Locally Selected	5	Capital Area MPO	U-6242	Division 5	BGDA, L	2023	\$1,700,000	2023	\$1,100,000	2025	\$11,148,000			\$13,948,000	RIGHT-OF-WAY IN PROGRESS.
WAKE	SR 1152 (HOLLY SPRINGS ROAD)	HOLLY SPRINGS	FLINT POINT LANE TO SR 1301 (SUNSET LAKE ROAD) IN HOLLY SPRINGS. WIDEN TO A FOUR-LANE MEDIAN-DIVIDED FACILITY AND CONSTRUCT SIDEWALK.	1.52	Highway	Locally Selected	5	Capital Area MPO	U-6243	Division 5	BGDA, L					2022	\$18,000,000			\$18,000,000	UNDER CONSTRUCTION
WAKE	US 64 BUSINESS (WENDELL BOULEVARD) WENDELL BOULEV	WENDELL	SR 1007 (WENDELL FALLS PARKWAY) IN WENDELL. IMPROVE INTERSECTION AND INCLUDE CLOSURE OF WALL STREET.	0.5	Highway	Locally Selected	5	Capital Area MPO	U-6244	Exempt	BGDA, L	2022	\$110,000			2024	\$2,076,000			\$2,186,000	RIGHT-OF-WAY IN PROGRESS.
WAKE	SHELLEY ROAD	RALEIGH	REPLACE BRIDGE NUMBER 378 OVER MINE CREEK FROM SHADOWBROOK DRIVE TO FOREST LAWN COURT.	0.25	Highway	Municipal Bridge	5	Capital Area MPO	HM-0002	Division 5	BFPOFF	2025	\$300,000	2025	\$250,000	2026	\$2,500,000			\$3,050,000	
WAKE	CHESWICK DRIVE	RALEIGH	REPLACE BRIDGE 910627 OVER BIG BRANCH CONNECTING OAKLAND DRIVE TO CHESWICK DRIVE.	0.25	Highway	Municipal Bridge	5	Capital Area MPO	HM-0003	Division 5	BFPOFF	2025	\$250,000	2025	\$250,000	2025	\$1,250,000	2024	\$500,000	\$2,250,000	
WAKE	RALEIGH		NEW HOPE ROAD AND EVA MAE DRIVE. CONSTRUCT TURN LANES.	0.5	Highway	NCDOT Selected (Other Selection Process)	5	Capital Area MPO	HN-0012	Exempt	CMAQ, L	2025	\$63,000			2026	\$676,000	2024	\$161,000	\$900,000	
DURHAM	ERWIN ROAD		ERWIN ROAD AT CORNWALLIS ROAD. CONSTRUCT TURN LANES.	0.5	Highway	NCDOT Selected (Other Selection Process)	5	Durham-Chapel Hill-Carrboro MPO	HN-0013	Exempt	CMAQ, L	2026	\$100,000			2027	\$746,000	2025	\$258,000	\$1,104,000	
DURHAM	CORNWALLIS ROAD		CORNWALLIS ROAD AND ALSTON AVENUE. CONSTRUCT TURN LANES.	0.5	Highway	NCDOT Selected (Other Selection Process)	5	Durham-Chapel Hill-Carrboro MPO	HN-0014	Exempt	CMAQ, L	2026	\$44,000			2027	\$546,000	2025	\$248,000	\$838,000	
GRANVILLE	US 158		US 158 AND DORSEY ROAD. CONSTRUCT ROUNDABOUT.	0.5	Highway	NCDOT Selected (Other Selection Process)	5	Kerr-Tar RPO	HN-0015	Region C	CMAQ, CRPLTS, T(M)	2025	\$156,000			2026	\$1,945,000	2024	\$700,000	\$2,801,000	
WAKE	GLENWOOD AVENUE		SR 1728 (WADE AVENUE) EASTBOUND RAMP / COLE STREET INTERSECTION. CONSTRUCT LEFT TURN LANE FROM WESTBOUND GLENWOOD AVENUE TO EASTBOUND WADE AVENUE.	0.5	Highway	NCDOT Selected (Other Selection Process)	5	Capital Area MPO	HN-0016	Exempt	CMAQ, HF(M)	2025	\$25,000			2026	\$235,000	2024	\$124,000	\$384,000	HF(M) ARE SPOT SAFETY FUNDS.
GRANVILLE	US 15		HESTER ROAD AND US 15. CONSTRUCT ROUNDABOUT.	0.5	Highway	NCDOT Selected (Other Selection Process)	5	Capital Area MPO	HN-0017	Exempt	CMAQ, HF(M)	2025	\$140,000			2026	\$1,636,000	2024	\$442,000	\$2,218,000	HF(M) REPRESENTS SPOT MOBILITY FUNDS FOR THE MATCHING FUNDS
WAKE	ZEBULON		PEARCES ROAD AND PROCTOR STREET. CONSTRUCT ROUNDABOUT.	0.5	Highway	NCDOT Selected (Other Selection Process)	5	Capital Area MPO	HN-0018	Exempt	CMAQ, L	2025	\$40,000			2026	\$690,000	2024	\$118,000	\$848,000	
GRANVILLE	VEAZEY ROAD		INTERSECTION OF VEAZEY ROAD, CENTRAL AVENUE, AND WESTBROOK. INSTALL ROUNDABOUT.	0.5	Highway	NCDOT Selected (Other Selection Process)	5	Kerr-Tar RPO	HN-0024	Division 5	CRPLTS, HF(M), L, T(M)					2025	\$2,009,000	2024	\$700,000	\$2,709,000	HF REPRESENTS HIGH-IMPACT LOW-COST HIGHWAY FUNDS
WAKE, DURHAM, ORANGE	CENTRAL PINES REGIONAL COUNCIL		TRANSPORTATION DEMAND MANAGEMENT PROGRAM FOR ORGANIZATIONS.		Highway	NCDOT Selected (Other Selection Process)	5, 7	Capital Area MPO, Durham-Chapel Hill-Carrboro MPO	HN-0026	Exempt										\$0	
WAKE	CENTRAL PINES REGIONAL COUNCIL	CAMPO	TRANSPORTATION DEMAND MANAGEMENT PROGRAM FOR ORGANIZATIONS IN CAPITAL AREA MPO (CAMPO)		Highway	NCDOT Selected (Other Selection Process)	5	Capital Area MPO	HN-0026A	Exempt	CMAQ, L(M)							2024	\$3,146,000	\$3,146,000	
DURHAM, ORANGE	CENTRAL PINES REGIONAL COUNCIL	DCHCMPO	TRANSPORTATION DEMAND MANAGEMENT PROGRAM FOR ORGANIZATIONS IN DURHAM-CHAPEL HILL-CARRBORO (DCHC).		Highway	NCDOT Selected (Other Selection Process)	5, 7	Durham-Chapel Hill-Carrboro MPO	HN-0026B	Exempt	CMAQ, L(M)							2024	\$3,065,000	\$3,065,000	
WAKE, DURHAM, ORANGE	TRIANGLE J COUNCIL OF GOVERNMENTS	TRIANGLE J COUNCIL OF GOVERNMENTS (COG)	TRANSPORTATION DEMAND MANAGEMENT PROGRAM FOR ORGANIZATIONS IN TRIANGLE OZONE NON-ATTAINMENT AREA.		Highway	Other	5, 7	Capital Area MPO, Durham-Chapel Hill-Carrboro MPO	C-4924	Exempt										\$0	

BASIC PROJECT INFORMATION										FISCAL YEAR PROJECT PHASE SCHEDULED TO START											
COUNTY(S)	ROUTE/CITY	RESPONSIBLE AGENCY	DESCRIPTION	LENGTH (MILES)	MODE	FUNDING PROGRAM	DIVISION(S)	MPOs/RPOs	PROJECT ID	STI CATEGORY FUNDED	FUNDING SOURCE (SEE FUNDING SOURCES TAB FOR MORE INFO)	RIGHT-OF-WAY PROJECTED SCHEDULE	TOTAL REMAINING FUNDS NEEDED FOR RIGHT-OF-WAY	UTILITIES PROJECTED SCHEDULE	TOTAL REMAINING FUNDS NEEDED FOR UTILITIES	CONSTRUCTION PROJECTED SCHEDULE	TOTAL REMAINING FUNDS NEEDED FOR CONSTRUCTION	PROJECTED SCHEDULE FOR OTHER ACTIVITIES	TOTAL REMAINING FUNDS FOR OTHER ACTIVITIES	TOTAL REMAINING FUNDS NEEDED	COMMENT
WAKE, DURHAM, ORANGE	TRIANGLE J COUNCIL OF GOVERNMENTS	NCDOT	TRANSPORTATION DEMAND MANAGEMENT PROGRAM FOR ORGANIZATIONS IN CAPITAL AREA MPO (CAMPO)		Highway	Other	5, 7	Capital Area MPO, Durham-Chapel Hill-Carrboro MPO	C-4924A	Exempt										\$0	IN PROGRESS
WAKE, DURHAM, ORANGE	TRIANGLE J COUNCIL OF GOVERNMENTS	NCDOT	TRANSPORTATION DEMAND MANAGEMENT PROGRAM FOR ORGANIZATIONS IN DURHAM-CHAPEL HILL-CARRBORO (DCHC)		Highway	Other	5, 7	Capital Area MPO, Durham-Chapel Hill-Carrboro MPO	C-4924B	Exempt	CMAQ, L							2022	\$714,000	\$714,000	IN PROGRESS
WAKE, JOHNSTON, FRANKLIN, GRANVILLE	VARIOUS	NCDOT	PROJECTS TO IMPROVE CONGESTION AND AIR QUALITY IN THE CAPITAL AREA MPO.		Highway	Other	4, 5	Capital Area MPO	C-5604	Exempt	BGDA, CMAQ, L	2020	\$1,188,000		2020	\$23,622,000	2020	\$4,081,000	\$28,891,000	IN PROGRESS	
WAKE	MINGO CREEK GREENWAY	KNIGHTDALE	EXISTING GREENWAY TO KNIGHTDALE STATION PARK IN KNIGHTDALE		Highway	Other	5	Capital Area MPO	C-5604HA	Exempt	CMAQ, L	2024	\$300,000		2023	\$3,431,000			\$3,731,000	UNDER CONSTRUCTION	
WAKE	HIGGINS GREENWAY	CARY	TOWN OF CARY HIGGINS GREENWAY PHASE 3		Highway	Other	5	Capital Area MPO	C-5604ID	Exempt	CMAQ, L				2023	\$1,249,000			\$1,249,000		
DURHAM, ORANGE, CHATHAM	VARIOUS	NCDOT	PROJECTS TO IMPROVE CONGESTION AND AIR QUALITY IN THE DURHAM / CHAPEL HILL / CARRBORO MPO.		Highway	Other	5, 7, 8	Durham-Chapel Hill-Carrboro MPO	C-5605	Exempt	CMAQ, L	2020	\$447,000		2020	\$6,095,000	2020	\$2,051,000	\$8,593,000	IN PROGRESS	
DURHAM	VARIOUS	DURHAM	DESIGN AND INSTALL PEDESTRIAN AND VEHICLE WAYFINDING SIGNAGE TO FACILITATE NAVIGATION TO POINTS OF INTEREST AND PARKING IN DURHAM.		Highway	Other	5	Durham-Chapel Hill-Carrboro MPO	C-5605H	Exempt	CMAQ, L				2024	\$605,000			\$605,000		
GRANVILLE, FRANKLIN, PERSON	VARIOUS	HENDERSON COUNTY	PROJECTS TO IMPROVE CONGESTION AND AIR QUALITY IN THE KERR-TAR RPO.		Highway	Other	5	Kerr-Tar RPO	C-5610	Exempt	CMAQ, L	2020	\$105,000		2020	\$618,000	2020	\$315,000	\$1,038,000	IN PROGRESS	
WAKE	VARIOUS	NCDOT	NCDOT MULTI-MODAL CONNECTED VEHICLE PILOT PROGRAM, NORTH CAROLINA STATE UNIVERSITY CAMPUS IN RALEIGH.		Highway	Other	5	Capital Area MPO	HO-0001	Exempt	DP, S				2022	\$227,000	2021	\$311,000	\$538,000	"DP" FUNDS REFLECT FEDERAL ADVANCED TRANSPORTATION AND CONGESTION MANAGEMENT TECHNOLOGIES DEPLOYMENT (ATCMTD) PROGRAM GRANT	
WAKE	NCSU CAMPUS	NCDOT	MULTIMODAL CONNECTED VEHICLE PILOT (MMCVP) CONNECTED VEHICLE INFRASTRUCTURE, CONNECTED VEHICLE APPLICATIONS, TRAFFIC SIGNAL IMPROVEMENTS, PROJECT MANAGEMENT.		Highway	Other	5	Capital Area MPO	HO-0001AA	Exempt	DP, S				2023	\$2,981,000	2021	\$369,000	\$3,350,000	UNDER CONSTRUCTION	
WAKE	NCSU CAMPUS	NCDOT	FIBER OPTIC CABLE INSTALLATION.		Highway	Other	5	Capital Area MPO	HO-0001AB	Exempt	DP, S				2024	\$168,000	2022	\$150,000	\$318,000		
WAKE	NCSU CAMPUS	NCDOT	ECD DRIVING APPLICATION		Highway	Other	5	Capital Area MPO	HO-0001AC	Exempt	DP, S				2024	\$704,000	2023	\$74,000	\$778,000	PROJECT DELETED	
WAKE	NCSU CAMPUS	NCDOT	SYSTEMS ENGINEERING, GRANT ADMINISTRATION		Highway	Other	5	Capital Area MPO	HO-0001B	Exempt	DP, S						2021	\$200,000	\$200,000		
WAKE	NCSU CAMPUS	NCDOT	BEFORE & AFTER STUDY, EXPANSION FEASIBILITY STUDY		Highway	Other	5	Capital Area MPO	HO-0001C	Exempt	DP, S						2021	\$310,000	\$310,000		
MECKLENBURG, WAKE, GUILFORD, FORSYTH, DURHAM, CABARRUS, GASTON, JOHNSTON, UNION, CATAWBA, DAVIDSON, IREDELL, ORANGE, ROWAN, NASH, DAVIE, EDGECOMBE, GRANVILLE, HAYWOOD	VARIOUS	NCDOT	NCDOT TRAFFIC SYSTEMS OPERATIONS. INSTALL STATEWIDE ITS DEVICE OPERATIONS.		Highway	Other	4, 5, 7, 9, 10, 12, 14	Charlotte Regional TPO, Capital Area MPO, Durham-Chapel Hill-Carrboro MPO, Winston-Salem Area TPO, Greensboro Urban Area MPO, Cabarrus-Rowan MPO, High Point Urban Area MPO, Gaston-Cleveland-Lincoln MPO, Greater Hickory MPO, Rocky Mount Urban Area MPO, Ker	HO-0005	Exempt	CMAQ, S(M)				2022	\$21,605,000			\$21,605,000	UNDER CONSTRUCTION.	
MECKLENBURG, WAKE, GUILFORD, FORSYTH, DURHAM, CABARRUS, GASTON, JOHNSTON, UNION, CATAWBA, DAVIDSON, IREDELL, ORANGE, ROWAN, LINCOLN, NASH, CHATHAM, DAVIE, EDGECOMBE, FRANKLIN, GRANVILLE, HAYWOOD, PERSON, SWAIN	NORTH CAROLINA DEPARTMENT OF ENVIRONMENT AND NATUR	NCDOT	NORTH CAROLINA AIR AWARENESS OUTREACH PROGRAM TO PROVIDE EDUCATION AND PRODUCE DAILY AIR QUALITY FORECAST.		Highway	Other	4, 5, 7, 8, 9, 10, 12, 14	Charlotte Regional TPO, Capital Area MPO, Durham-Chapel Hill-Carrboro MPO, Cabarrus-Rowan MPO, Winston-Salem Area TPO, Gaston-Cleveland-Lincoln MPO, Greensboro Urban Area MPO, High Point Urban Area MPO, Greater Hickory MPO, Kerr-Tar RPO, Rocky Mount Urban	HO-0009	Exempt	CMAQ, L, O							2022	\$1,604,000	\$1,604,000	"O" FUNDING REFLECTS PARTICIPATION BY DAQ - IN PROGRESS
WAKE, IREDELL, MECKLENBURG, ROWAN, CLEVELAND, UNION, CABARRUS, GASTON, JOHNSTON, DURHAM, LINCOLN, FRANKLIN, ORANGE, CHATHAM, GRANVILLE, HARNETT	STATEWIDE TRAFFIC OPERATIONS	NCDOT	IMPLEMENT STATEWIDE TRAFFIC OPERATIONS ACTIVITIES SUCH AS TRAFFIC MANAGEMENT CENTERS, TRAVELER INFORMATION, INTELLIGENT TRANSPORTATION SYSTEMS (ITS), AND TRAFFIC INCIDENT AND EVENT MANAGEMENT IN THE TRIANGLE AND METROLINA AREAS.		Highway	Other	4, 5, 6, 7, 8, 9, 10, 12	Capital Area MPO, Charlotte Regional TPO, Gaston-Cleveland-Lincoln MPO, Cabarrus-Rowan MPO, Durham-Chapel Hill-Carrboro MPO	HO-0010A	Statewide Mobility	CRPANY, S(M)							2023	\$4,000,000	\$4,000,000	
DURHAM	DURHAM		INSTALL EV CHARGING EQUIPMENT TO SUPPORT EQUITABLE ELECTRIFICATION IN THE CITY OF DURHAM.		Highway	Other	5	Durham-Chapel Hill-Carrboro MPO	HO-0022	Exempt	DP, L				2025	\$5,000,000			\$5,000,000	DP REPRESENTS 2024 FEDERAL CHARGING AND FUELING INFRASTRUCTURE (CFI) GRANT	

BASIC PROJECT INFORMATION										FISCAL YEAR PROJECT PHASE SCHEDULED TO START											
COUNTY(S)	ROUTE/CITY	RESPONSIBLE AGENCY	DESCRIPTION	LENGTH (MILES)	MODE	FUNDING PROGRAM	DIVISION(S)	MPOs/RPOs	PROJECT ID	STI CATEGORY FUNDED	FUNDING SOURCE (SEE FUNDING SOURCES TAB FOR MORE INFO)	RIGHT-OF-WAY PROJECTED SCHEDULE	TOTAL REMAINING FUNDS NEEDED FOR RIGHT-OF-WAY	UTILITIES PROJECTED SCHEDULE	TOTAL REMAINING FUNDS NEEDED FOR UTILITIES	CONSTRUCTION PROJECTED SCHEDULE	TOTAL REMAINING FUNDS NEEDED FOR CONSTRUCTION	PROJECTED SCHEDULE FOR OTHER ACTIVITIES	TOTAL REMAINING FUNDS FOR OTHER ACTIVITIES	TOTAL REMAINING FUNDS NEEDED	COMMENT
ALAMANCE, CUMBERLAND, DURHAM, GUILFORD, WAKE, CASWELL, CHATHAM, GRANVILLE, HARNETT, HOKE, LEE, MONTGOMERY, MOORE, ORANGE, PERSON, RANDOLPH, RICHMOND, ROCKINGHAM, SCOTLAND	STATEWIDE	NCDOT	LIDAR DATA COLLECTION		Highway	Other	5, 6, 7, 8	Capital Area MPO, Durham-Chapel Hill-Carrboro MPO, Fayetteville Area MPO, Greensboro Urban Area MPO, Burlington-Graham MPO, Cabarrus-Rowan MPO, Central Pines RPO, High Point Urban Area MPO, Kerr-Tar RPO, Lumber River RPO, Mid-Carolina RPO, Northwest Piedm	M-0563D	Statewide Mobility	PROTCT							2024	\$1,285,000	\$1,285,000	
WARREN, VANCE	I-85	NCDOT	US 158 (MILE POST 213.5) IN VANCE COUNTY TO VIRGINIA STATE LINE. PAVEMENT REHABILITATION AND SIGN UPGRADES.	19	Highway	Pre-STI (Historic)	5	Kerr-Tar RPO	I-0914	Pre-STI (Transition)										\$0	
WARREN, VANCE	I-85	NCDOT	REFURBISH SIGNS AND SIGNPOSTS		Highway	Pre-STI (Historic)	5	Kerr-Tar RPO	I-0914A											\$0	COMPLETE
WARREN, VANCE	I-85	NCDOT	ITS DEPLOYMENT FOR PARTS BA AND BB		Highway	Pre-STI (Historic)	5	Kerr-Tar RPO	I-0914BC	Pre-STI (Transition)										\$0	UNDER CONSTRUCTION
DURHAM	I-40	NCDOT	ORANGE COUNTY LINE TO NC 147 (DURHAM FREEWAY / TRIANGLE EXPRESSWAY) IN DURHAM	10.626	Highway	Pre-STI (Historic)	5	Durham-Chapel Hill-Carrboro MPO	I-3306B											\$0	COMPLETE
WAKE	I-40	NCDOT	SR 1728 (WADE AVENUE) TO I-440 / US 1 / US 64. WIDEN TO SIX LANES.	4	Highway	Pre-STI (Historic)	5	Capital Area MPO	I-4744	Pre-STI (Transition)	NHP				2009	\$4,635,000			\$4,635,000	PROJECT COMPLETE - GARVEE BOND FUNDING \$42.2 MILLION; PAYBACK FY 2009 FY 2020	
WAKE	US 401	NCDOT	SR 2044 (LIGON MILL ROAD) TO NORTH OF SR 2225 (LOUISBURY ROAD)	2.237	Highway	Pre-STI (Historic)	5	Capital Area MPO	R-2814A											\$0	COMPLETE
WAKE	US 401	NCDOT	ROLESVILLE BYPASS, NORTH OF SR 2225 (LOUISBURY ROAD) TO NC 96 ON NEW LOCATION	6.401	Highway	Pre-STI (Historic)	5	Capital Area MPO	R-2814B	Pre-STI (Transition)	BGANY	2009	\$1,727,000		2011	\$7,083,000			\$8,810,000	COMPLETE; GARVEE BOND FUNDING \$15.8 MILLION FOR RIGHT-OF-WAY - PAYBACK FY 2009 - FY 2020 AND \$21.5 MILLION FOR CONSTRUCTION - PAYBACK FY 2011 - FY 2022	
FRANKLIN	US 401	NCDOT	SR 1700 (FOX PARK ROAD) SOUTH OF LOUISBURG TO NC 39 IN LOUISBURG	1.022	Highway	Pre-STI (Historic)	5	Kerr-Tar RPO	R-2814E											\$0	COMPLETE
DURHAM, WAKE, FRANKLIN, GRANVILLE, PERSON, VANCE, WARREN	VARIOUS	NCDOT	SAFETY IMPROVEMENTS AT VARIOUS LOCATIONS IN DIVISION 5.		Highway	Safety	5	Kerr-Tar RPO, Capital Area MPO, Durham-Chapel Hill-Carrboro MPO	HS-2005											\$0	
GRANVILLE	SR 1602 (MAIN STREET)	NCDOT	SR 1207 (SPRING STREET) INTERSECTION IN OXFORD. CONSTRUCT MINI-ROUNDAABOUT.		Highway	Safety	5	Kerr-Tar RPO	HS-2005A	Division 5	HSIP				2021	\$100,000			\$100,000	UNDER CONSTRUCTION	
WARREN	NC 903	NCDOT	NC 903 CAUSEWAY ON EATONS FERRY BRIDGE OVER LAKE GASTON. UPGRADE GUARDRAIL.	0.85	Highway	Safety	5	Kerr-Tar RPO	HS-2005B	Region C	HSIP				2021	\$130,000			\$130,000	UNDER CONSTRUCTION	
DURHAM	NC 54	NCDOT	NC 55 IN DURHAM. INSTALL CONCRETE PEDESTRIAN REFUGE ISLANDS IN ALL QUADRANTS.	0.5	Highway	Safety	5	Durham-Chapel Hill-Carrboro MPO	HS-2005C	Region C	HSIP				2025	\$75,000			\$75,000		
DURHAM	SR 1303 (PICKETT ROAD)	NCDOT	SR 1116 (GARRETT ROAD)/(LUNA LANE) INTERSECTION IN DURHAM. INSTALL ALL WAY STOP.	0.5	Highway	Safety	5	Durham-Chapel Hill-Carrboro MPO	HS-2005D	Division 5	HSIP	2024	\$2,000		2024	\$40,000			\$42,000		
DURHAM	US 15 / US 501 BUSINESS	NCDOT	NC 751 (ACADEMY ROAD) INTERCHANGE IN DURHAM. INSTALL GUARDRAIL.	0.5	Highway	Safety	5	Durham-Chapel Hill-Carrboro MPO	HS-2005E	Region C	HSIP				2025	\$175,000			\$175,000		
WAKE	VARIOUS	NCDOT	DOWNTOWN RALEIGH BUSINESS DISTRICT. TRAFFIC SIGNAL REVISIONS AT VARIOUS LOCATIONS.		Highway	Safety	5	Capital Area MPO	HS-2005F	Division 5	HSIP				2023	\$200,000			\$200,000	UNDER CONSTRUCTION	
WAKE	SR 2215 (BUFFALO ROAD)	NCDOT	SR 2214 (SOUTHALL ROAD)/BRINTONS COTTAGE STREET AND VALLEY STREAM DRIVE INTERSECTIONS IN RALEIGH. TRAFFIC SIGNALS REVISIONS, CURB RAMPS, AND PAVEMENT MARKINGS.	0.33	Highway	Safety	5	Capital Area MPO	HS-2005G	Division 5	HSIP				2024	\$147,000			\$147,000		
DURHAM	SR 1973 (PAGE ROAD)	NCDOT	CHURCHILL HALL/ARBY'S/MCDONALD DRIVEWAY. INSTALL DIRECTIONAL CROSSOVER.	0.5	Highway	Safety	5	Durham-Chapel Hill-Carrboro MPO	HS-2005H	Division 5	HSIP				2025	\$20,000			\$20,000		
WAKE	SR 1645(LUMLEY ROAD)	NCDOT	I-540 WESTBOUND RAMP/ARCO CORPORATE DRIVE IN RALEIGH. WIDENING, TURN LANE CONSTRUCTION, TRAFFIC SIGNAL UPGRADE.	0.5	Highway	Safety	5	Capital Area MPO	HS-2005I	Division 5	HSIP				2025	\$180,000			\$180,000		
WAKE	SR 2516 (HODGE ROAD)	NCDOT	THE MINGO CREEK TRAIL CROSSING. RELOCATE CROSSWALK.		Highway	Safety	5	Capital Area MPO	HS-2005J	Division 5	HSIP				2025	\$200,000			\$200,000		
WAKE	US 401	NCDOT	SR 2108/SR 2036 (NEW HOPE ROAD) AND US 401 AT CALVARY DRIVE. INSTALL PEDESTRIAN SIGNALS AND CROSSWALKS.	0.5	Highway	Safety	5	Capital Area MPO	HS-2005K	Region C	HSIP				2024	\$170,000			\$170,000		
DURHAM	SR 1327 (GREGSON STREET)	NCDOT	SR 1327 (GREGSON STREET) AT KNOX STREET. INSTALL TRAFFIC SIGNAL.	0.5	Highway	Safety	5	Durham-Chapel Hill-Carrboro MPO	HS-2005L	Division 5	HSIP				2025	\$110,000			\$110,000		
DURHAM	NC 55 (ALSTON AVENUE)	NCDOT	SR 1670 (GEER STREET) IN DURHAM. REVISE TRAFFIC SIGNAL AND INSTALL PEDESTRIAN SIGNAL HEADS.	0.5	Highway	Safety	5	Durham-Chapel Hill-Carrboro MPO	HS-2005M	Region C	HSIP				2025	\$62,000			\$62,000		
DURHAM	NC 98	NCDOT	NC 98 AT SR 1919 (LYNN ROAD). WIDEN FOR LEFT TURN LANES.	0.5	Highway	Safety	5	Durham-Chapel Hill-Carrboro MPO	HS-2005N	Region C	HSIP, L, T	2024	\$500,000		2026	\$1,785,000			\$2,285,000		
WARREN	US 1 / US 158	NCDOT	US 1 / US 158 AT SR 1237 (MASON DREWRY ROAD). INTERSECTION REALIGNMENT.	0.5	Highway	Safety	5	Kerr-Tar RPO	HS-2005O	Statewide Mobility	HSIP	2025	\$31,000	2025	\$80,000	2025	\$425,000		\$536,000		
PERSON	US 501	NCDOT	US 501 AT NC 57 (HILLSBOROUGH ROAD). INSTALL TRAFFIC SIGNAL.	0.5	Highway	Safety	5	Kerr-Tar RPO	HS-2005P	Region C	HSIP				2025	\$260,000			\$260,000		
WAKE	SR 1142 (HUMIE OLIVE ROAD)	NCDOT	SR 1142 (HUMIE OLIVE ROAD) AT BLAZING TRAIL DRIVE/DRIVEWAY ACCESS TO APEX FRIENDSHIP HIGH AND ELEMENTARY SCHOOLS. INSTALL TRAFFIC AND PEDESTRIAN SIGNALS.	0.5	Highway	Safety	5	Capital Area MPO	HS-2005Q	Division 5	HSIP				2024	\$130,000			\$130,000		
DURHAM	NC 98 NC 98	NCDOT	NC 98 NC 98 AT SR 1815 (MINERAL SPRINGS ROAD). CONSTRUCT RIGHT TURN LANES AND SIDEWALK.	0.5	Highway	Safety	5	Durham-Chapel Hill-Carrboro MPO	HS-2005S	Region C	HSIP				2025	\$700,000			\$700,000		

BASIC PROJECT INFORMATION										FISCAL YEAR PROJECT PHASE SCHEDULED TO START												
COUNTY(S)	ROUTE/CITY	RESPONSIBLE AGENCY	DESCRIPTION	LENGTH (MILES)	MODE	FUNDING PROGRAM	DIVISION(S)	MPOs/RPOs	PROJECT ID	STI CATEGORY FUNDED	FUNDING SOURCE (SEE FUNDING SOURCES TAB FOR MORE INFO)	RIGHT-OF-WAY PROJECTED SCHEDULE	TOTAL REMAINING FUNDS NEEDED FOR RIGHT-OF-WAY	UTILITIES PROJECTED SCHEDULE	TOTAL REMAINING FUNDS NEEDED FOR UTILITIES	CONSTRUCTION PROJECTED SCHEDULE	TOTAL REMAINING FUNDS NEEDED FOR CONSTRUCTION	PROJECTED SCHEDULE FOR OTHER ACTIVITIES	TOTAL REMAINING FUNDS FOR OTHER ACTIVITIES	TOTAL REMAINING FUNDS NEEDED	COMMENT	
DURHAM, WAKE, FRANKLIN, GRANVILLE, PERSON, VANCE, WARREN	VARIOUS	NCDOT	SAFETY IMPROVEMENTS AT VARIOUS LOCATIONS IN DIVISION 5.		Highway	Safety	5	Kerr-Tar RPO, Capital Area MPO, Durham-Chapel Hill-Carrboro MPO	HS-2405												\$0	PROGRAMMED FOR PRELIMINARY ENGINEERING ONLY. INDIVIDUAL PROJECTS AND FUNDING TO BE REQUESTED IN THE FUTURE AS NEEDED.
GRANVILLE	US 158	NCDOT	US 158 BUSINESS (WILLIAMSBORO STREET) AT US 158 (OXFORD LOOP ROAD) AND SR 1646 (SE INDUSTRY DRIVE). UPGRADE TRAFFIC SIGNAL.		Highway	Safety	5	Kerr-Tar RPO	HS-2405A	Region C	HSIP					2025	\$86,000				\$86,000	
WAKE	US 70/US 401/NC 50 (WILMINGTON STREET)	NCDOT	SR 1370/SR 2684 (TRYON ROAD) INTERSECTION. UPGRADE TRAFFIC SIGNAL, INSTALL/UPGRADE PEDESTRIAN ACCOMMODATIONS.	0.5	Highway	Safety	5	Capital Area MPO	HS-2405AA	Region C	HSIP			2025	\$2,000	2025	\$270,000				\$272,000	
WAKE	SR 2000 (FALLS OF NEUSE ROAD)	NCDOT	NORTH BEND DRIVE INTERSECTION. UPGRADE TRAFFIC SIGNAL, INSTALL/UPGRADE PEDESTRIAN ACCOMMODATIONS.	0.5	Highway	Safety	5	Capital Area MPO	HS-2405AB	Division 5	HSIP	2025	\$2,000	2025	\$3,000	2026	\$114,000				\$119,000	
WAKE	SR 2000 (FALLS OF NEUSE ROAD)	NCDOT	NEWTON ROAD INTERSECTION. UPGRADE TRAFFIC SIGNAL, INSTALL/UPGRADE PEDESTRIAN ACCOMMODATIONS.	0.5	Highway	Safety	5	Capital Area MPO	HS-2405AC	Division 5	HSIP	2025	\$2,000	2025	\$3,000	2026	\$135,000				\$140,000	
GRANVILLE	US 15	NCDOT	I-85 TO VIRGINIA STATE LINE. INSTALL RUMBLE STRIPS.	37	Highway	Safety	5	Kerr-Tar RPO	HS-2405AE	Region C	HSIP					2025	\$1,105,000				\$1,105,000	
FRANKLIN, VANCE	US 1	NCDOT	NC 96 TO CHAPPELL LANE. INSTALL RUMBLE STRIPS.	12.7	Highway	Safety	5	Capital Area MPO, Kerr-Tar RPO	HS-2405AF	Statewide Mobility	HSIP					2025	\$77,000				\$77,000	
VANCE, FRANKLIN, WAKE	NC 39	NCDOT	NC 97 IN WAKE COUNTY TO VIRGINIA STATE LINE. INSTALL RUMBLE STRIPS.	22.5	Highway	Safety	5	Kerr-Tar RPO, Capital Area MPO	HS-2405AG	Region C	HSIP					2025	\$1,705,000				\$1,705,000	
WAKE	SR 1004 (GARNER ROAD)	NCDOT	SR 2684 (TRYON ROAD) INTERSECTION. UPGRADE TRAFFIC SIGNAL, AND INSTALL PEDESTRIAN SIGNALS, CURB RAMPS, AND CROSSWALKS.	0.5	Highway	Safety	5	Capital Area MPO	HS-2405AK	Division 5	HSIP			2025	\$8,000	2026	\$145,000				\$153,000	
GRANVILLE, PERSON	US 158	NCDOT	HARDWOOD DRIVE IN PERSON COUNTY (MP 11.495) TO US TOBACCO COOPERATIVE DRIVEWAY IN GRANVILLE COUNTY (MP 15.230). INSTALL RUMBLE STRIPS.	3.7	Highway	Safety	5	Kerr-Tar RPO	HS-2405AM	Division 5	HSIP					2025	\$1,331,000				\$1,331,000	
PERSON	VARIOUS	NCDOT	VARIOUS INTERSECTIONS IN ROXBORO. UPGRADE PEDESTRIAN IMPROVEMENTS INCLUDING CROSSWALKS, PEDESTRIAN SIGNAL HEADS, CURB RAMPS, SIDEWALK, LEADING PEDESTRIAN INTERVAL, AND/OR TRAFFIC SIGNAL UPGRADES.	0.5	Highway	Safety	5	Kerr-Tar RPO	HS-2405AO	Division 5	HSIP	2026	\$10,000	2026	\$20,000	2027	\$943,000				\$973,000	
VANCE	VARIOUS	NCDOT	VARIOUS INTERSECTIONS IN HENDERSON. UPGRADE VARIOUS INTERSECTIONS IN HENDERSON. PEDESTRIAN IMPROVEMENTS INCLUDING CROSSWALKS, PEDESTRIAN SIGNAL HEADS, CURB RAMPS, SIDEWALK, LEADING PEDESTRIAN INTERVAL, AND/OR TRAFFIC SIGNAL UPGRADES.	0.5	Highway	Safety	5	Kerr-Tar RPO	HS-2405AP	Division 5	HSIP	2026	\$10,000	2027	\$20,000	2027	\$1,255,000				\$1,285,000	
DURHAM	NC 157 (GUESS ROAD)	NCDOT	NC 157 (GUESS ROAD) FROM DURHAM MUNICIPAL LIMITS TO ORANGE COUNTY LINE. INSTALL LONG LIFE PAVEMENT MARKINGS.		Highway	Safety	5	Durham-Chapel Hill-Carrboro MPO	HS-2405B	Region C	HSIP					2024	\$223,000				\$223,000	
WAKE, FRANKLIN, GRANVILLE	VARIOUS	NCDOT	IN FRANKLIN AND GRANVILLE COUNTY. NC 96 IN WAKE AND GRANVILLE COUNTY. SR 1006 IN WAKE COUNTY AND NC 50 IN WAKE AND GRANVILLE COUNTY. INSTALL LONG LIFE PAVEMENT MARKINGS.		Highway	Safety	5	Capital Area MPO, Kerr-Tar RPO	HS-2405C	Region C	HSIP					2025	\$1,315,000				\$1,315,000	
WAKE	SR 1656 (TRINITY ROAD)	NCDOT	SR 1656 (TRINITY ROAD) AT SR 3009 (EDWARDS MILL ROAD). UPGRADE TRAFFIC SIGNAL TO PROVIDE PEDESTRIAN ACCOMMODATIONS AND CROSSWALKS.		Highway	Safety	5	Capital Area MPO	HS-2405D	Division 5	HSIP			2025	\$16,000	2026	\$125,000				\$141,000	
WAKE	US 70 (GLENWOOD ROAD)	NCDOT	US 70 (GLENWOOD AVENUE) AT SR 1820 (LEAD MINE ROAD)/SR 1670 (BLUE RIDGE ROAD). UPGRADE TRAFFIC SIGNAL TO PROVIDE PEDESTRIAN ACCOMMODATIONS AND CROSSWALKS.		Highway	Safety	5	Capital Area MPO	HS-2405E	Statewide Mobility	HSIP					2025	\$175,000				\$175,000	
GRANVILLE, VANCE, PERSON	VARIOUS	NCDOT	VARIOUS SECONDARY ROUTES INSTALL LONG LIFE PAVEMENT MARKINGS.		Highway	Safety	5	Kerr-Tar RPO	HS-2405F	Division 5	HSIP					2024	\$1,850,000				\$1,850,000	
WAKE	SR 1349 (DILLARD DRIVE)	NCDOT	SR 1349 (DILLARD DRIVE) AT DILLARD DRIVE MIDDLE SCHOOL / ORABELLE COURT. INSTALL TRAFFIC SIGNAL WITH PEDESTRIAN ACCOMMODATIONS.	0.5	Highway	Safety	5	Capital Area MPO	HS-2405G	Division 5	HSIP	2025	\$8,000	2025	\$30,000	2026	\$297,000				\$335,000	
WAKE	SR 2049 (FORESTVILLE ROAD)	NCDOT	SR 2049 (FORESTVILLE ROAD) AT CASHEW DRIVE. INSTALL TRAFFIC SIGNAL WITH PEDESTRIAN ACCOMMODATIONS.	0.5	Highway	Safety	5	Capital Area MPO	HS-2405H	Division 5	HSIP	2025	\$2,000	2025	\$20,000	2026	\$243,000				\$265,000	
DURHAM	SR 1110 (BARBEE CHAPEL ROAD)	NCDOT	SR 1110 (BARBEE CHAPEL ROAD) AT DOWNING CREEK PARKWAY/HALES WOOD ROAD. INSTALL TRAFFIC SIGNAL WITH PEDESTRIAN ACCOMMODATIONS.	0.5	Highway	Safety	5	Durham-Chapel Hill-Carrboro MPO	HS-2405I	Division 5	HSIP	2025	\$2,000	2025	\$2,000	2026	\$120,000				\$124,000	
WAKE	US 70-401 (SOUTH SAUNDERS STREET)	NCDOT	US 70-401 (SOUTH SAUNDERS STREET) AT I-440 / I-40 INTERCHANGE. UPGRADE RAMP TRAFFIC SIGNALS.	0.5	Highway	Safety	5	Capital Area MPO	HS-2405J	Division 5	HSIP					2025	\$360,000				\$360,000	
WAKE	SR 2026 (NORTH PERSON STREET)	NCDOT	POLK STREET INTERSECTION. INSTALL TRAFFIC SIGNAL WITH PEDESTRIAN SIGNALS AND HIGH VISIBILITY CROSSWALKS AND CONNECT TO THE RALEIGH SIGNAL SYSTEM.		Highway	Safety	5	Capital Area MPO	HS-2405K	Division 5	HSIP	2025	\$2,000			2026	\$150,000				\$152,000	
DURHAM, WAKE, FRANKLIN	VARIOUS	NCDOT	ALL FREEWAY RAMP LOCATIONS IN DIVISION 5. BRING WRONG WAY DRIVER DETERRENCE MARKINGS UP TO STANDARD.		Highway	Safety	5	Capital Area MPO, Durham-Chapel Hill-Carrboro MPO, Kerr-Tar RPO	HS-2405L	Statewide Mobility	HSIP					2025	\$1,093,000				\$1,093,000	
DURHAM	US 501 BUSINESS	NCDOT	MAYNARD AVENUE INTERSECTION. INSTALL TRAFFIC SIGNAL WITH PEDESTRIAN ACCOMMODATIONS AND CONNECT TO THE DURHAM SIGNAL SYSTEM.	0.5	Highway	Safety	5	Durham-Chapel Hill-Carrboro MPO	HS-2405M	Region C	HSIP	2025	\$25,000			2025	\$177,000				\$202,000	
GRANVILLE	NC 96 (MARTIN LUTHER KING JR. AVENUE)	NCDOT		0.5	Highway	Safety	5	Kerr-Tar RPO	HS-2405N	Division 5	HSIP					2025	\$284,000				\$284,000	
WAKE	SR 2754 (KENNEBEC ROAD)	NCDOT	SR 2763 (MAUDE STEWART ROAD) INTERSECTION. INSTALL ROUNDABOUT.		Highway	Safety	5	Capital Area MPO	HS-2405O	Division 5	HSIP	2025	\$50,000	2025	\$50,000	2025	\$560,000				\$660,000	

BASIC PROJECT INFORMATION										FISCAL YEAR PROJECT PHASE SCHEDULED TO START											
COUNTY(S)	ROUTE/CITY	RESPONSIBLE AGENCY	DESCRIPTION	LENGTH (MILES)	MODE	FUNDING PROGRAM	DIVISION(S)	MPOs/RPOs	PROJECT ID	STI CATEGORY FUNDED	FUNDING SOURCE (SEE FUNDING SOURCES TAB FOR MORE INFO)	RIGHT-OF-WAY PROJECTED SCHEDULE	TOTAL REMAINING FUNDS NEEDED FOR RIGHT-OF-WAY	UTILITIES PROJECTED SCHEDULE	TOTAL REMAINING FUNDS NEEDED FOR UTILITIES	CONSTRUCTION PROJECTED SCHEDULE	TOTAL REMAINING FUNDS NEEDED FOR CONSTRUCTION	PROJECTED SCHEDULE FOR OTHER ACTIVITIES	TOTAL REMAINING FUNDS FOR OTHER ACTIVITIES	TOTAL REMAINING FUNDS NEEDED	COMMENT
DURHAM	US 501 (ROXBORO ROAD)	NCDOT	RIPPLING STREAM ROAD INTERSECTION. INSTALL TRAFFIC SIGNAL.	0.5	Highway	Safety	5	Durham-Chapel Hill-Carrboro MPO	HS-2405P	Region C	HSIP	2025	\$5,000	2025	\$5,000	2026	\$123,000			\$133,000	
WAKE	SR 5144 (HERITAGE LAKE ROAD)	NCDOT	HERITAGE HEIGHTS LANE INTERSECTION. CROSSWALK AND SIDEWALK IMPROVEMENTS.	0.5	Highway	Safety	5	Capital Area MPO	HS-2405Q	Division 5	HSIP	2025	\$2,000	2025	\$2,000	2025	\$130,000			\$134,000	
WAKE	SR 3067 (TW ALEXANDER DRIVE)	NCDOT	BRIER CLUB LANE/SALEM GLEN LANE INTERSECTION. UPGRADE TRAFFIC SIGNAL AND PEDESTRIAN ACCOMMODATIONS.	0.5	Highway	Safety	5	Capital Area MPO	HS-2405R	Division 5	HSIP	2025	\$8,000	2025	\$3,000	2026	\$125,000			\$136,000	
WAKE	SR 4363 (MARTIN LUTHER KING JR BOULEVARD)	NCDOT	GARNER ROAD TO HAYWOOD STREET. UPGRADE TRAFFIC SIGNALS AND PEDESTRIAN ACCOMMODATIONS.	0.25	Highway	Safety	5	Capital Area MPO	HS-2405S	Division 5	HSIP	2025	\$3,000	2025	\$5,000	2025	\$440,000			\$448,000	
WAKE	SR 4363 (MARTIN LUTHER KING JR BOULEVARD)	NCDOT	SR 3670 (BLOUNT ST) TO SOUTH EAST STREET. UPGRADE TRAFFIC SIGNALS AND PEDESTRIAN ACCOMMODATIONS.	0.25	Highway	Safety	5	Capital Area MPO	HS-2405T	Division 5	HSIP	2025	\$5,000	2025	\$3,000	2026	\$385,000			\$393,000	
WAKE	SR 1652 (HARRISON AVENUE)	NCDOT	SR 3081 (CHAPEL HILL ROAD) INTERSECTION. UPGRADE TRAFFIC SIGNAL AND INSTALL PEDESTRIAN SIGNAL AND OTHER PEDESTRIAN ACCOMMODATIONS.	0.5	Highway	Safety	5	Capital Area MPO	HS-2405U	Division 5	HSIP					2025	\$80,000			\$80,000	
WAKE	SR 4363 (MARTIN LUTHER KING JR BOULEVARD)	NCDOT	GREGG STREET TO ROCK QUARRY ROAD. INSTALL/UPGRADE TRAFFIC SIGNALS AND PEDESTRIAN ACCOMMODATIONS.	0.5	Highway	Safety	5	Capital Area MPO	HS-2405V	Division 5	HSIP	2025	\$15,000	2025	\$5,000	2025	\$405,000			\$425,000	
WAKE	SR 4363 (MARTIN LUTHER KING JR BOULEVARD)	NCDOT	RALEIGH BOULEVARD TO POOLE ROAD. UPGRADE TRAFFIC SIGNALS, INSTALL/UPGRADE PEDESTRIAN ACCOMMODATIONS, AND INSTALL LIGHTING.	1	Highway	Safety	5	Capital Area MPO	HS-2405W	Division 5	HSIP	2025	\$5,000	2025	\$10,000	2026	\$470,000			\$485,000	
WAKE	US 70 (GLENWOOD AVENUE)	NCDOT	HILBURN DRIVE / GLENWOOD FOREST DRIVE INTERSECTION. INSTALL/UPGRADE CROSSWALKS, PEDESTRIAN SIGNALS, AND SIDEWALK.	0.5	Highway	Safety	5	Capital Area MPO	HS-2405X	Region C	HSIP			2025	\$2,000	2026	\$227,000			\$229,000	
WAKE	SR 2026 (HAMMOND ROAD)	NCDOT	RUSH STREET INTERSECTION. UPGRADE TRAFFIC SIGNALS AND INSTALL/UPGRADE PEDESTRIAN ACCOMMODATIONS.	0.5	Highway	Safety	5	Capital Area MPO	HS-2405Y	Division 5	HSIP					2026	\$183,000			\$183,000	
WAKE	US 70/401/NC 50 (WILMINGTON STREET)	NCDOT	CHAPANOKE ROAD INTERSECTION. UPGRADE TRAFFIC SIGNAL AND PEDESTRIAN ACCOMMODATIONS.	0.5	Highway	Safety	5	Capital Area MPO	HS-2405Z	Region C	HSIP					2026	\$89,000			\$89,000	
DURHAM, WAKE, FRANKLIN, GRANVILLE, PERSON, VANCE, WARREN	VARIOUS	NCDOT	DIVISION 5 RUMBLE STRIPS, GUARDRAIL, SAFETY AND LIGHTING IMPROVEMENTS AT SELECTED LOCATIONS.		Highway	Safety	5	Kerr-Tar RPO, Capital Area MPO, Durham-Chapel Hill-Carrboro MPO	W-5205											\$0	UNDER CONSTRUCTION
WAKE, DURHAM	VARIOUS	NCDOT	DIVISION 5 RUMBLE STRIPS, GUARDRAIL, SAFETY AND LIGHTING IMPROVEMENTS AT SELECTED LOCATIONS - DIVISION NEEDS CATEGORY		Highway	Safety	5	Capital Area MPO, Durham-Chapel Hill-Carrboro MPO	W-5205DIV	Division 5										\$0	
WAKE	VARIOUS	NCDOT	DIVISION 5 RUMBLE STRIPS, GUARDRAIL, SAFETY AND LIGHTING IMPROVEMENTS AT SELECTED LOCATIONS - REGIONAL IMPACT CATEGORY		Highway	Safety	5	Capital Area MPO	W-5205REG	Region C										\$0	
DURHAM, WAKE, FRANKLIN, GRANVILLE, PERSON, VANCE, WARREN	VARIOUS	NCDOT	SAFETY IMPROVEMENTS AT VARIOUS LOCATIONS IN DIVISION 5.		Highway	Safety	5	Kerr-Tar RPO, Capital Area MPO, Durham-Chapel Hill-Carrboro MPO	W-5705											\$0	IN PROGRESS;
DURHAM	US 501 BUSINESS (ROXBORO STREET)	NCDOT	US 501 BUSINESS (ROXBORO STREET) AT SR 1443 (HORTON ROAD) AND SR 1641 (DENFIELD STREET). CONSTRUCT LEFT TURN LANES.	0.5	Highway	Safety	5	Durham-Chapel Hill-Carrboro MPO	W-5705AI	Region C	HSIP					2025	\$1,320,000			\$1,320,000	
DURHAM, WAKE, FRANKLIN, GRANVILLE, PERSON, VANCE, WARREN	VARIOUS	NCDOT	SAFETY IMPROVEMENTS AT VARIOUS LOCATIONS.		Highway	Safety	5	Kerr-Tar RPO, Capital Area MPO, Durham-Chapel Hill-Carrboro MPO	W-5705DIV	Division 5	HSIP	2020	\$104,000			2020	\$540,000			\$644,000	
VANCE	SR 1001 (WARRENTON ROAD)	NCDOT	SR 1001 (WARRENTON ROAD) AT SR 1507 (BROOKSTON ROAD). SAFETY IMPROVEMENTS.	0.5	Highway	Safety	5	Kerr-Tar RPO	W-5705G	Division 5	HSIP					2025	\$503,000			\$503,000	
DURHAM, WAKE, FRANKLIN, GRANVILLE, PERSON, VANCE, WARREN	VARIOUS	NCDOT	SAFETY IMPROVEMENTS AT VARIOUS LOCATIONS.		Highway	Safety	5	Kerr-Tar RPO, Capital Area MPO, Durham-Chapel Hill-Carrboro MPO	W-5705REG	Region C	HSIP	2020	\$104,000			2020	\$540,000			\$644,000	
DURHAM, WAKE, FRANKLIN, GRANVILLE, PERSON, VANCE, WARREN	VARIOUS	NCDOT	SAFETY IMPROVEMENTS AT VARIOUS LOCATIONS.		Highway	Safety	5	Kerr-Tar RPO, Capital Area MPO, Durham-Chapel Hill-Carrboro MPO	W-5705SW	Statewide Mobility	HSIP	2020	\$137,000			2020	\$720,000			\$857,000	
DURHAM, WAKE, FRANKLIN, GRANVILLE, PERSON, VANCE, WARREN	VARIOUS	NCDOT	SAFETY IMPROVEMENTS AT VARIOUS LOCATIONS IN DIVISION 5		Highway	Safety	5	Kerr-Tar RPO, Capital Area MPO, Durham-Chapel Hill-Carrboro MPO	W-5805										\$0	W-5805B PROJECT DELETED AT REQUEST OF DIVISION; WORK TO BE ACCOMPLISHED UNDER U-6023.	
WAKE	NC 42	NCDOT	SR 1101 (PINEY GROVE - WILBON ROAD) INTERSECTION. CONSTRUCT ROUNDABOUT.	0.5	Highway	Safety	5	Capital Area MPO	W-5805A	Region C	HSIP	2025	\$235,000			2026	\$725,000			\$960,000	
WAKE	NC 98 BUSINESS	NCDOT	US 1, CLOVERLEAF DRIVE, AND RETAIL DRIVE / HAMPTON WAY IN WAKE FOREST. REVISE TRAFFIC SIGNALS.	0.5	Highway	Safety	5	Capital Area MPO	W-5805B	Region C									\$0	PROJECT DELETED; WORK TO BE ACCOMPLISHED UNDER U-6023.	
WAKE	SR 1820 (LEAD MINE ROAD)	NCDOT	SR 1827 (LYNN ROAD) INTERSECTION IN RALEIGH. CONSTRUCT PEDESTRIAN REFUGE ISLANDS, AND REVISE CURB RAMPS, CROSSWALKS, AND OTHER PAVEMENT MARKINGS.	0.5	Highway	Safety	5	Capital Area MPO	W-5805C	Division 5	HSIP					2022	\$292,000			\$292,000	UNDER CONSTRUCTION
WAKE	NC 42	NCDOT	BRIDGE 910023 OVER MIDDLE CREEK. INSTALL GUARDRAIL.	0.5	Highway	Safety	5	Capital Area MPO	W-5805D	Region C	HSIP					2022	\$184,000			\$184,000	UNDER CONSTRUCTION
WAKE	NC 98	NCDOT	SR 2057 / SR 4465 (MOORES POND ROAD). CONSTRUCT ROUNDABOUT.		Highway	Safety	5	Capital Area MPO	W-5805E	Region C	HSIP	2023	\$140,000	2025	\$125,000	2025	\$1,540,000			\$1,805,000	RIGHT-OF-WAY IN PROGRESS
WAKE, FRANKLIN, WARREN	VARIOUS	NCDOT	INSTALL LONG-LIFE PAVEMENT MARKINGS		Highway	Safety	5	Capital Area MPO, Kerr-Tar RPO	W-5805F	Division 5	HSIP					2021	\$2,553,000			\$2,553,000	COMPLETE

BASIC PROJECT INFORMATION										FISCAL YEAR PROJECT PHASE SCHEDULED TO START											
COUNTY(S)	ROUTE/CITY	RESPONSIBLE AGENCY	DESCRIPTION	LENGTH (MILES)	MODE	FUNDING PROGRAM	DIVISION(S)	MPOs/RPOs	PROJECT ID	STI CATEGORY FUNDED	FUNDING SOURCE (SEE FUNDING SOURCES TAB FOR MORE INFO)	RIGHT-OF-WAY PROJECTED SCHEDULE	TOTAL REMAINING FUNDS NEEDED FOR RIGHT-OF-WAY	UTILITIES PROJECTED SCHEDULE	TOTAL REMAINING FUNDS NEEDED FOR UTILITIES	CONSTRUCTION PROJECTED SCHEDULE	TOTAL REMAINING FUNDS NEEDED FOR CONSTRUCTION	PROJECTED SCHEDULE FOR OTHER ACTIVITIES	TOTAL REMAINING FUNDS FOR OTHER ACTIVITIES	TOTAL REMAINING FUNDS NEEDED	COMMENT
WAKE	US 1	NCDOT	NORTH OF SR 2006 (DURANT ROAD) IN RALEIGH TO NORTH OF SR 2045 (BURLINGTON MILLS ROAD) IN WAKE FOREST.	2.11	Highway	STI (Prioritization)	5	Capital Area MPO	U-5307B	Region C	T	FUNDED FOR PRELIMINARY ENGINEERING ONLY	\$80,053,000	FUNDED FOR PRELIMINARY ENGINEERING ONLY	\$6,700,000	FUNDED FOR PRELIMINARY ENGINEERING ONLY	\$92,399,000			\$179,152,000	BUILD NC BONDS: \$19 MILLION FOR RIGHT OF WAY - PAYBACK 2027-2040 (FY 2026 / YR 8 SALE)
WAKE	US 1	NCDOT	NORTH OF SR 2045 (BURLINGTON MILLS ROAD) TO SOUTH OF NC 98 BUSINESS IN WAKE FOREST.	3.83	Highway	STI (Prioritization)	5	Capital Area MPO	U-5307C	Region C	T	FUNDED FOR PRELIMINARY ENGINEERING ONLY	\$28,199,000	FUNDED FOR PRELIMINARY ENGINEERING ONLY	\$5,100,000	FUNDED FOR PRELIMINARY ENGINEERING ONLY	\$108,799,000			\$142,098,000	
WAKE	US 1	NCDOT	SOUTH OF NC 98 BUSINESS TO SR1909 (PURNELL ROAD) / SR 1931 (HARRIS ROAD) IN WAKE FOREST.	2.33	Highway	STI (Prioritization)	5	Capital Area MPO	U-5307D	Region C	NHP	FUNDED FOR PRELIMINARY ENGINEERING ONLY	\$71,999,000	FUNDED FOR PRELIMINARY ENGINEERING ONLY	\$10,100,000	FUNDED FOR PRELIMINARY ENGINEERING ONLY	\$133,300,000			\$215,399,000	
WAKE	MORRISVILLE PARKWAY EXTENSION	NCDOT	SR 1600 / SR 1625 (GREEN LEVEL CHURCH ROAD) TO EAST OF NC 55 IN CARY. WIDEN TO 4 LANES WITH LANDSCAPED MEDIAN.		Highway	STI (Prioritization)	5	Capital Area MPO	U-5315C	Not Funded	L	NOT FUNDED		NOT FUNDED		NOT FUNDED	\$7,900,000	NOT FUNDED		\$7,900,000	
WAKE	NORTH JUDD PARKWAY	NCDOT	NC 55 (NORTH BROAD STREET) TO NC 42 (WEST ACADEMY STREET) IN FUQUAY-VARINA, WAKE COUNTY. MULTI-LANE FACILITY ON NEW LOCATION.	1.72	Highway	STI (Prioritization)	5	Capital Area MPO	U-5317	Division 5										\$0	UNDER CONSTRUCTION BY TOWN OF FUQUAY-VARINA
DURHAM	US 501 (ROXBORO ROAD)	NCDOT	SR 1448 (LATTA ROAD) / SR 1639 (INFINITY ROAD) INTERSECTION IN DURHAM. INTERSECTION IMPROVEMENTS.	0.5	Highway	STI (Prioritization)	5	Durham-Chapel Hill-Carrboro MPO	U-5516	Region C	L, NHP	FUNDED FOR PRELIMINARY ENGINEERING ONLY	\$4,700,000	FUNDED FOR PRELIMINARY ENGINEERING ONLY	\$830,000	FUNDED FOR PRELIMINARY ENGINEERING ONLY	\$22,000,000			\$27,530,000	RIGHT-OF-WAY PARTICIPATION \$2 MILLION BY CITY OF DURHAM
WAKE, DURHAM	US 70 (GLENWOOD AVENUE)	NCDOT	WEST OF SR 3067 (T.W. ALEXANDER DRIVE) TO I-540 IN RALEIGH. UPGRADE ROADWAY TO IMPROVE CAPACITY, SAFETY AND TRAFFIC OPERATIONS INCLUDING INTERCHANGES AT VARIOUS LOCATIONS.	1.26	Highway	STI (Prioritization)	5	Capital Area MPO, Durham-Chapel Hill-Carrboro MPO	U-5518	Statewide Mobility	NHP	2028	\$153,208,000	2028	\$15,714,000	2028	\$168,497,000			\$337,419,000	COORDINATE WITH U-2823 AND U-5720; DESIGN BUILD PROJECT
DURHAM	US 15 / US 501	NCDOT	SR 1116 (GARRETT ROAD) IN DURHAM. CONVERT AT-GRADE INTERSECTION TO INTERCHANGE.	1	Highway	STI (Prioritization)	5	Durham-Chapel Hill-Carrboro MPO	U-5717	Statewide Mobility	NHP					2028	\$53,300,000			\$53,300,000	RIGHT-OF-WAY IN PROGRESS; COORDINATE WITH U-6067
DURHAM	US 70 (MIAMI BOULEVARD)	NCDOT	LYNN ROAD TO EAST OF SR 2095 (PAGE ROAD EXTENSION). UPGRADE TO CONTROLLED-ACCESS FACILITY AND CONVERT SR 1811 AT-GRADE INTERSECTION TO INTERCHANGE.	5	Highway	STI (Prioritization)	5	Durham-Chapel Hill-Carrboro MPO	U-5720											\$0	
DURHAM	US 70 (MIAMI BOULEVARD)	NCDOT	LYNN ROAD TO SR 1959 (SOUTH MIAMI BOULEVARD) / SR 1811 (SHERRON ROAD).	1.56	Highway	STI (Prioritization)	5	Durham-Chapel Hill-Carrboro MPO	U-5720A	Statewide Mobility	T	FUNDED FOR PRELIMINARY ENGINEERING ONLY	\$93,000,000	FUNDED FOR PRELIMINARY ENGINEERING ONLY	\$2,900,000	FUNDED FOR PRELIMINARY ENGINEERING ONLY	\$67,900,000			\$163,800,000	
DURHAM	US 70 (MIAMI BOULEVARD)	NCDOT	SR 1959 (SOUTH MIAMI BOULEVARD) / SR 1811 (SHERRON ROAD) TO EAST OF SR 2095 (PAGE ROAD EXTENSION).		Highway	STI (Prioritization)	5	Durham-Chapel Hill-Carrboro MPO	U-5720B	Statewide Mobility	T	FUNDED FOR PRELIMINARY ENGINEERING ONLY	\$145,000,000	FUNDED FOR PRELIMINARY ENGINEERING ONLY	\$2,900,000	FUNDED FOR PRELIMINARY ENGINEERING ONLY	\$164,200,000			\$312,100,000	INCLUDES INTERCHANGE AT SR 1811
DURHAM	US 70	NCDOT	SR 1959 (SOUTH MIAMI BOULEVARD) / SR 1811 (SHERRON ROAD) TO EAST OF SR 2095 (PAGE ROAD EXTENSION).		Highway	STI (Prioritization)	5	Durham-Chapel Hill-Carrboro MPO	U-5720C											\$0	PROJECT DELETED - WORK TO BE ACCOMPLISHED UNDER U-5720B
WAKE	US 70 / NC 50	NCDOT	SR 2026 (HAMMOND ROAD) / SR 2812 (TIMBER DRIVE) IN GARNER. CONVERT AT-GRADE INTERSECTION TO INTERCHANGE.	1	Highway	STI (Prioritization)	5	Capital Area MPO	U-5744	Region C	T	FUNDED FOR PRELIMINARY ENGINEERING ONLY	\$783,000	FUNDED FOR PRELIMINARY ENGINEERING ONLY	\$138,000	FUNDED FOR PRELIMINARY ENGINEERING ONLY	\$24,700,000			\$25,621,000	
DURHAM	NC 751 (HOPE VALLEY ROAD)	NCDOT	SR 1183 (UNIVERSITY DRIVE) INTERSECTION IN DURHAM. CONSTRUCT ROUNDABOUT.	0.5	Highway	STI (Prioritization)	5	Durham-Chapel Hill-Carrboro MPO	U-5745	Region C	T	2019	\$435,000			2019	\$1,313,000	2019	\$624,000	\$2,372,000	UNDER CONSTRUCTION; BUILD NC BONDS: \$457,000 FOR PE, \$338,000 FOR RIGHT OF WAY, AND \$1.02 MILLION FOR CONSTRUCTION - PAYBACK 2020-2033 (FY 2019 / YR 1 SALE)
WAKE	US 401	NCDOT	SR 1467 / SR 2839 (ALLEN STREET) TO SR 1010 (TEN-TEN ROAD). ADD LANES.	0.81	Highway	STI (Prioritization)	5	Capital Area MPO	U-5746	Region C	T	2022	\$3,638,000	2022	\$610,000	2025	\$5,699,000			\$9,947,000	RIGHT-OF-WAY IN PROGRESS
WAKE	NC 54; SR 1635 (MCCRIMMON PARKWAY)	NCDOT	SR 1635 (MCCRIMMON PARKWAY) FROM WEST OF SR 1613 (DAVIS DRIVE) TO NORTH OF SR 1637 (CHURCH STREET); NC 54 AT SR 1635 (MCCRIMMON PARKWAY) IN MORRISVILLE. WIDEN SR 1635 AND CONVERT NC 54 AT-GRADE INTERSECTION TO GRADE SEPARATION, INCLUDING GRADE SEPARATION	2	Highway	STI (Prioritization)	5	Capital Area MPO	U-5747		T							2019	\$3,001,000	\$3,001,000	COORDINATE WITH U-5750; BUILD NC BONDS: \$2.332M FOR PE - PAYBACK 2020-2033 (FY 2019 / YR 1 SALE)
WAKE	SR 1635 (MCCRIMMON PARKWAY)	NCDOT	SR 1613 (DAVIS DRIVE) TO NORTH OF SR 1637 (CHURCH STREET) IN MORRISVILLE. WIDEN TO 4-LANE DIVIDED FACILITY.	1.07	Highway	STI (Prioritization)	5	Capital Area MPO	U-5747A	Division 5	T	2021	\$5,000,000	2021	\$500,000	2026	\$28,100,000			\$33,600,000	RIGHT OF WAY IN PROGRESS; COORDINATE WITH U-5966
WAKE	NC 54	NCDOT	SR 1635 (MCCRIMMON PARKWAY) IN MORRISVILLE. CONVERT AT-GRADE INTERSECTION TO GRADE SEPARATION, INCLUDING GRADE SEPARATION OF NORTH CAROLINA RAILROAD.	0.5	Highway	STI (Prioritization)	5	Capital Area MPO	U-5747B	Region C	T	2019	\$2,072,000	2024	\$620,000	2026	\$31,700,000			\$34,392,000	RIGHT OF WAY IN PROGRESS; BUILD NC BONDS: \$60,000 FOR RIGHT-OF-WAY - PAYBACK 2019-2033 (FY 2019 / YR 1 SALE)
WAKE	US 401	NCDOT	SR 2044 (LIGON MILL ROAD) / SR 2224 (MITCHELL MILL ROAD) AND SR 2006 (PERRY CREEK ROAD) IN RALEIGH. INTERSECTION IMPROVEMENTS.	1.5	Highway	STI (Prioritization)	5	Capital Area MPO	U-5748	Region C	T	2019	\$6,840,000	2021	\$212,000	2024	\$22,500,000	2019	\$1,921,000	\$31,473,000	BUILD NC BONDS: \$1.497 MILLION FOR PE - PAYBACK 2020-2033, AND \$1.556 MILLION FOR RIGHT-OF-WAY - PAYBACK 2019-2033 (FY 2019 / YR 1 SALE). RIGHT-OF-WAY IN PROGRESS
WAKE	NC 54	NCDOT	NC 540 TO PERIMETER PARK DRIVE IN MORRISVILLE. ADD LANES.	1.29	Highway	STI (Prioritization)	5	Capital Area MPO	U-5750	Region C	T	2019	\$3,468,000	2022	\$1,700,000	2026	\$31,690,000	2019	\$1,620,000	\$38,478,000	COORDINATE WITH U-5747; BUILD NC BONDS: \$1.574 MILLION PE AND \$3,371 FOR RIGHT OF WAY - PAYBACK 2020-2033 (FY 2019 / YR1 SALE); BUILD NC BONDS: \$8 MILLION CONSTRUCTION - PAYBACK 2024-2038 (FY 2024 / YR6 SALE); RIGHT-OF-WAY IN PROGRESS
WAKE	US 401	NCDOT	NC 55 / NC 42 IN FUQUAY-VARINA. IMPROVE US 401 INTERSECTION WITH NC 55 / NC 42. PROJECT WILL INCLUDE IMPROVEMENTS TO NC 55 INTERSECTION WITH NC 42, AND CONSTRUCTION OF CONNECTOR FROM NC 55 TO SR 5056 (JUDD PARKWAY).	3	Highway	STI (Prioritization)	5	Capital Area MPO	U-5751	Region C	T	2028	\$39,151,000	2028	\$3,300,000	2031	\$82,897,000			\$125,348,000	
DURHAM, ORANGE	NC 54	NCDOT	US 15 / US 501 IN CHAPEL HILL TO NC 55 IN DURHAM. UPGRADE ROADWAY CORRIDOR.	8.4	Highway	STI (Prioritization)	5, 7	Durham-Chapel Hill-Carrboro MPO	U-5774											\$0	PARTS A THROUGH F ON EXPANDED NHS

BASIC PROJECT INFORMATION										FISCAL YEAR PROJECT PHASE SCHEDULED TO START											
COUNTY(S)	ROUTE/CITY	RESPONSIBLE AGENCY	DESCRIPTION	LENGTH (MILES)	MODE	FUNDING PROGRAM	DIVISION(S)	MPOs/RPOs	PROJECT ID	STI CATEGORY FUNDED	FUNDING SOURCE (SEE FUNDING SOURCES TAB FOR MORE INFO)	RIGHT-OF-WAY PROJECTED SCHEDULE	TOTAL REMAINING FUNDS NEEDED FOR RIGHT-OF-WAY	UTILITIES PROJECTED SCHEDULE	TOTAL REMAINING FUNDS NEEDED FOR UTILITIES	CONSTRUCTION PROJECTED SCHEDULE	TOTAL REMAINING FUNDS NEEDED FOR CONSTRUCTION	PROJECTED SCHEDULE FOR OTHER ACTIVITIES	TOTAL REMAINING FUNDS FOR OTHER ACTIVITIES	TOTAL REMAINING FUNDS NEEDED	COMMENT
DURHAM	NC 55 (ALSTON AVENUE)	NCDOT	NC 147 (DURHAM FREEWAY) TO US 70 BUSINESS / NC 98 (HOLLOWAY STREET) IN DURHAM. WIDEN TO FOUR-LANE DIVIDED FACILITY FROM NC 147 TO MAIN STREET AND REPLACE NORFOLK SOUTHERN RAILROAD BRIDGES. MODERNIZE FROM MAIN STREET TO US 70 BUSINESS / NC 98 (HOLLOWAY ST	0.9	Highway	Transition	5	Durham-Chapel Hill-Carrboro MPO	U-3308	Pre-STI (Transition)										\$0	UNDER CONSTRUCTION
VANCE	SR 1165 (BECKFORD DRIVE)	NCDOT	HARRISON STREET TO NORTH PARK DRIVE IN HENDERSON. WIDEN TO THREE LANES WITH CURB AND GUTTER, STORM DRAINAGE, AND SIDEWALKS.	0.49	Highway	Transition	5	Kerr-Tar RPO	U-4916	Pre-STI (Transition)										\$0	UNDER CONSTRUCTION BY CITY OF HENDERSON
WAKE	GOTRIANGLE	GOTRIANGLE	EXPANSION BUS		Public Transportation (Transit)	Capital (Non-STI)	5	Capital Area MPO	TA-4818A	Public Transit	5307, 5339							2021	\$962,000	\$962,000	
DURHAM, ORANGE	GOTRIANGLE	GOTRIANGLE	REPLACEMENT BUS		Public Transportation (Transit)	Capital (Non-STI)	5, 7	Durham-Chapel Hill-Carrboro MPO	TA-4818B	Public Transit	5307, L, S							2021	\$962,000	\$962,000	
WAKE	GORALEIGH	GORALEIGH	REPLACEMENT BUS AND BUS FACILITIES		Public Transportation (Transit)	Capital (Non-STI)	5	Capital Area MPO	TA-4903	Public Transit	5339, L							2021	\$16,417,000	\$16,417,000	
WAKE	CAPITAL AREA TRANSIT	CAPITAL AREA TRANSIT	PURCHASE REPLACEMENT HYBRID BUSES		Public Transportation (Transit)	Capital (Non-STI)	5	Capital Area MPO	TA-4903A	Public Transit	5307, CMAQ, L, S							2020	\$1,126,000	\$1,126,000	
DURHAM	GODURHAM	GODURHAM	REPLACEMENT BUS.		Public Transportation (Transit)	Capital (Non-STI)	5	Durham-Chapel Hill-Carrboro MPO	TA-4923	Division 5	5307, 5339, L							2021	\$12,183,000	\$12,183,000	IN PROGRESS BY DURHAM AREA TRANSIT AUTHORITY
DURHAM	CHAPEL HILL TRANSIT	CHAPEL HILL TRANSIT	PARATRANSIT VEHICLES, BUS REFURBISHMENT, AND BUS SHELTERS.		Public Transportation (Transit)	Capital (Non-STI)	5	Durham-Chapel Hill-Carrboro MPO	TA-5019A	Division 5	5339(b), S							2025	\$2,700,000	\$2,700,000	IN PROGRESS BY CHAPEL HILL TRANSIT
WAKE	GORALEIGH	GORALEIGH	GORALEIGH PARK AND RIDE AT POOLE ROAD.		Public Transportation (Transit)	Capital (Non-STI)	5	Capital Area MPO	TA-5116	Public Transit	5307				2021	\$455,000			\$455,000		
WAKE	GOTRIANGLE	GOTRIANGLE	EXPANSION BUS		Public Transportation (Transit)	Capital (Non-STI)	5	Capital Area MPO	TA-5123A	Public Transit	5307, L, S							2020	\$3,242,000	\$3,242,000	FUNDS AUTHORIZED IN PROGRESS
DURHAM, ORANGE	GOTRIANGLE	GOTRIANGLE	EXPANSION BUS		Public Transportation (Transit)	Capital (Non-STI)	5, 7	Durham-Chapel Hill-Carrboro MPO	TA-5123B	Public Transit	5307, L, S							2020	\$3,242,000	\$3,242,000	FUNDS AUTHORIZED IN PROGRESS
WAKE	GORALEIGH	GORALEIGH	BUS REPLACEMENT		Public Transportation (Transit)	Capital (Non-STI)	5	Capital Area MPO	TA-5140	Public Transit	5307, L, S							2021	\$4,500,000	\$4,500,000	FUNDS AUTHORIZED IN PROGRESS
WAKE	GO RALEIGH	GO RALEIGH	SIX EXPANSION BUSES FOR ADDING ROUTE EXPANSION SERVICE.		Public Transportation (Transit)	Capital (Non-STI)	5	Capital Area MPO	TA-5186	Division 5										\$0	ACQUISITION IN PROGRESS BY GO RALEIGH
WAKE	CAPITAL AREA TRANSIT	CAPITAL AREA TRANSIT	ADA EXPANSION BUS		Public Transportation (Transit)	Capital (Non-STI)	5	Capital Area MPO	TA-5202	Public Transit	5307, 5339, L							2020	\$1,184,000	\$1,184,000	FUNDS AUTHORIZED IN PROGRESS
WAKE, DURHAM	GOTRIANGLE	GOTRIANGLE	PURCHASE EXPANSION VEHICLES FOR DRX ROUTE.		Public Transportation (Transit)	Capital (Non-STI)	5	Capital Area MPO, Durham-Chapel Hill-Carrboro MPO	TA-6668	Region C										\$0	IN ACQUISITION
WAKE, ORANGE	GOTRIANGLE	GOTRIANGLE	PURCHASE EXPANSION VEHICLES FOR CRX ROUTE.		Public Transportation (Transit)	Capital (Non-STI)	5, 7	Capital Area MPO, Durham-Chapel Hill-Carrboro MPO	TA-6669	Region C, D										\$0	IN ACQUISITION
WAKE	GORALEIGH	GORALEIGH	GORALEIGH CAPITAL PROJECTS (PASSENGER AMENITIES, PEDESTRIAN CONNECTIONS, FACILITY MAINTENANCE, UPGRADE AND UPKEEPS ETC)		Public Transportation (Transit)	Capital (Non-STI)	5	Capital Area MPO	TC-0015	Public Transit	5307, L							2021	\$10,922,000	\$10,922,000	
WAKE	GOTRIANGLE	GOTRIANGLE	GOTRIANGLE IMPROVEMENTS AT EXISTING BUS STOPS (AMENITIES).		Public Transportation (Transit)	Capital (Non-STI)	5	Capital Area MPO	TC-0016	Public Transit	BGDA, L	2022	\$12,000		2022	\$550,000	2022	\$110,000	\$672,000		
WAKE	GOTRIANGLE	GOTRIANGLE	GOTRIANGLE IMPROVEMENTS AT EXISTING BUS STOPS (ACCESSIBILITY).		Public Transportation (Transit)	Capital (Non-STI)	5	Capital Area MPO	TC-0017	Public Transit	BGDA, L	2022	\$14,000		2022	\$330,000	2022	\$130,000	\$474,000		
WILSON, LEE, ROWAN, BRUNSWICK, NEW HANOVER, PENDER, JOHNSTON, ALAMANCE, ROCKINGHAM, McDOWELL, MONTGOMERY, EDGECOMBE, FRANKLIN, GRANVILLE, NASH, RANDOLPH, VANCE, WARREN	INTEGRATED MOBILITY DIVISION		THE PROJECT WILL EXPAND ON-DEMAND TRANSIT SERVICES FOR UP TO 11 RURAL COMMUNITIES ACROSS NORTH CAROLINA. THIS PROJECT WILL EMPLOY TWO PRIMARY ON-DEMAND SERVICE MODELS: SOFTWARE AS A SERVICE (SAAS) AND TURNKEY, ALSO REFERRED TO AS TRANSPORTATION AS A SERVICE (TAAS).		Public Transportation (Transit)	Capital (Non-STI)	3, 4, 5, 7, 8, 9, 13	Wilmington Urban Area MPO, Upper Coastal Plain RPO, Piedmont Triad RPO, Greensboro Urban Area MPO, Winston-Salem Area TPO, Kerr-Tar RPO, Foothills RPO	TC-0031	Public Transit	L, RTAP, S							2024	\$25,400,000	\$25,400,000	
DURHAM	GOTRIANGLE	GOTRIANGLE	ROUGEMONT PARK-AND-RIDE. PROFESSIONAL SERVICES AND PROPERTY ACQUISITION.		Public Transportation (Transit)	Capital (Non-STI)	5	Durham-Chapel Hill-Carrboro MPO	TD-5273	Exempt	BGDA, L				2023	\$177,000			\$177,000	IN PROGRESS BY TRIANGLE TRANSIT	
WAKE	GO TRIANGLE	GO TRIANGLE	EXPAND EXISTING GARAGE FACILITY IN MORRISVILLE.		Public Transportation (Transit)	Capital (Non-STI)	5	Capital Area MPO	TD-5285	Region C										\$0	IN PROGRESS
WAKE	GO TRIANGLE	GO TRIANGLE	PARK AND RIDE LOT AT SR 1774 (DISTRICT DRIVE). ADD SPACES, IMPROVE LIGHTING AND CONSTRUCT SHELTERS.		Public Transportation (Transit)	Capital (Non-STI)	5	Capital Area MPO	TD-5287	Region C										\$0	IN PROGRESS
WAKE	GO RALEIGH	GO RALEIGH	INTERSECTION OF SR 2298 (EDENTON STREET) AND NORTH SALISBURY STREET IN RALEIGH. CONSTRUCT BUS STOP SHELTER.		Public Transportation (Transit)	Capital (Non-STI)	5	Capital Area MPO	TD-5293	Region C										\$0	UNDER CONSTRUCTION BY GO TRIANGLE
DURHAM	GO TRIANGLE	GO TRIANGLE	NC 98 (HOLLOWAY STREET) TRANSIT CORRIDOR. CONSTRUCT ACCESS AND BUS STOP IMPROVEMENTS.		Public Transportation (Transit)	Capital (Non-STI)	5	Durham-Chapel Hill-Carrboro MPO	TD-5294	Public Transit	DP, L							2025	\$17,385,000	\$17,385,000	UNDER CONSTRUCTION BY GO TRIANGLE

BASIC PROJECT INFORMATION										FISCAL YEAR PROJECT PHASE SCHEDULED TO START											
COUNTY(S)	ROUTE/CITY	RESPONSIBLE AGENCY	DESCRIPTION	LENGTH (MILES)	MODE	FUNDING PROGRAM	DIVISION(S)	MPOs/RPOs	PROJECT ID	STI CATEGORY FUNDED	FUNDING SOURCE (SEE FUNDING SOURCES TAB FOR MORE INFO)	RIGHT-OF-WAY PROJECTED SCHEDULE	TOTAL REMAINING FUNDS NEEDED FOR RIGHT-OF-WAY	UTILITIES PROJECTED SCHEDULE	TOTAL REMAINING FUNDS NEEDED FOR UTILITIES	CONSTRUCTION PROJECTED SCHEDULE	TOTAL REMAINING FUNDS NEEDED FOR CONSTRUCTION	PROJECTED SCHEDULE FOR OTHER ACTIVITIES	TOTAL REMAINING FUNDS FOR OTHER ACTIVITIES	TOTAL REMAINING FUNDS NEEDED	COMMENT
WAKE	GORALEIGH	GORALEIGH	BUS STOP IMPROVEMENTS		Public Transportation (Transit)	Capital (Non-STI)	5	Capital Area MPO	TD-5304	Public Transit	L							2022	\$3,273,000	\$3,273,000	
WAKE	CARY TRANSIT/C-TRAN	CARY TRANSIT/C-TRAN	DOWNTOWN CARY MULTI-MODAL FACILITY.		Public Transportation (Transit)	Capital (Non-STI)	5	Capital Area MPO	TD-5305	Public Transit	L					2022	\$44,200,000			\$44,200,000	
WAKE	GORALEIGH	GORALEIGH	CONSTRUCT GORALEIGH COORDINATED ADA FACILITY.		Public Transportation (Transit)	Capital (Non-STI)	5	Capital Area MPO	TD-5308	Public Transit	DP, L	2022	\$2,750,000			2023	\$23,766,000	2022	\$4,000,000	\$30,516,000	"DP" FUNDS REPRESENT RAISE GRANT FUNDS AWARDED DIRECTLY TO CITY OF RALEIGH.
WAKE	GOTRIANGLE	GOTRIANGLE	EXISTING PARK AND RIDE IMPROVEMENTS		Public Transportation (Transit)	Capital (Non-STI)	5	Capital Area MPO	TD-5314	Public Transit	L							2022	\$1,105,000	\$1,105,000	
WAKE	GOTRIANGLE	GOTRIANGLE	BUILD NEW PARK AND RIDE AT HILLSBOROUGH ST AND I-440 IN RALEIGH.		Public Transportation (Transit)	Capital (Non-STI)	5	Capital Area MPO	TD-5315	Public Transit	L					2023	\$5,200,000	2022	\$2,220,000	\$7,420,000	
WAKE	GOTRIANGLE	GOTRIANGLE	BUILD NEW PARK AND RIDE AT CREEDMOOR AND I-540 OR AT FALLS OF NEUSE AND I-540 IN RALEIGH.		Public Transportation (Transit)	Capital (Non-STI)	5	Capital Area MPO	TD-5316	Public Transit	L					2024	\$1,500,000	2023	\$1,100,000	\$2,600,000	
WAKE	GORALEIGH	GORALEIGH	GORALEIGH CONSTRUCTION OF PARK AND RIDE IN ROLESVILLE.		Public Transportation (Transit)	Capital (Non-STI)	5	Capital Area MPO	TD-5317	Public Transit	L					2021	\$55,000			\$55,000	
WAKE	GORALEIGH	GORALEIGH	CONSTRUCT NEW TRANSIT CENTER AT MIDTOWN AREA OF RALEIGH		Public Transportation (Transit)	Capital (Non-STI)	5	Capital Area MPO	TD-5318	Public Transit	L	2024	\$2,249,000			2025	\$2,989,000	2024	\$547,000	\$5,785,000	
WAKE	GORALEIGH	GORALEIGH	GORALEIGH TRANSIT CENTER UPDATES AT CRABTREE VALLEY MALL		Public Transportation (Transit)	Capital (Non-STI)	5	Capital Area MPO	TD-5319	Public Transit	L					2022	\$324,000			\$324,000	
WAKE	GORALEIGH	GORALEIGH	GORALEIGH TRANSIT CENTER UPDATES AT TRIANGLE TOWNE CENTER		Public Transportation (Transit)	Capital (Non-STI)	5	Capital Area MPO	TD-5320	Public Transit	L					2022	\$324,000			\$324,000	
WAKE, DURHAM, ORANGE	GOTRIANGLE	GOTRIANGLE	FIXED GUIDEWAY - LIGHT RAIL SERVICE- CARY/RALEIGH		Public Transportation (Transit)	Capital (Non-STI)	5, 7	Capital Area MPO	TE-4903A	Public Transit	FED					2020	\$1,500,000,000			\$1,500,000,000	
WAKE	GOTRIANGLE	GOTRIANGLE	FIXED GUIDEWAY - COMMUTER RAIL SERVICE- DURHAM/RALEIGH		Public Transportation (Transit)	Capital (Non-STI)	5	Capital Area MPO	TE-4903B	Public Transit	FED					2020	\$222,000			\$222,000	
WAKE	GOTRIANGLE		CONSTRUCT 11 BUS STOPS.		Public Transportation (Transit)	Capital (Non-STI)	5	Capital Area MPO	TG-0027	Public Transit	CPF, L									\$0	
WAKE	GO RALEIGH	GO RALEIGH	PROJECT DEVELOPMENT AND FINAL DESIGN OF BUS RAPID TRANSIT IN WAKE TRANSIT WESTERN CORRIDOR (DOWNTOWN RALEIGH TO DOWNTOWN CARY).		Public Transportation (Transit)	Capital (Non-STI)	5	Capital Area MPO	TL-0006	Public Transit	L					2022	\$45,168,000	2022	\$1,500,000	\$46,668,000	
WAKE	GORALEIGH	GORALEIGH	PROJECT DEVELOPMENT AND FINAL DESIGN OF BUS RAPID TRANSIT IN WAKE TRANSIT SOUTHERN CORRIDOR (DOWNTOWN RALEIGH TO DOWNTOWN GARNER)		Public Transportation (Transit)	Capital (Non-STI)	5	Capital Area MPO	TL-0013	Public Transit	L					2022	\$27,777,000	2022	\$1,500,000	\$29,277,000	
WAKE	GOCARY	GOCARY	SEVERAL SIDEWALK IMPROVEMENT PROJECTS FROM (1) NORWELL BLVD BETWEEN BUXLEY BLUFF LN TO WESTON PKWAY (2) NORTHSIDE OF NOTTINGHAM DR FROM DONALDSON DR TO BUCK JONES ROAD AND (3) N. HARRISON AVE CONNECTING A BUS STOP AT W. JOHNSON ST TO ACADEMY ST.		Public Transportation (Transit)	Capital (Non-STI)	5	Capital Area MPO	TL-0019	Exempt	CMAQ, L	2022	\$167,000			2022	\$1,144,000	2022	\$51,000	\$1,362,000	
WAKE	GORALEIGH	GORALEIGH	BUILD PARK AND RIDE FACILITY AT GORMAN STREET AT I-40 IN RALEIGH		Public Transportation (Transit)	Capital (Non-STI)	5	Capital Area MPO	TL-0023	Public Transit	L					2027	\$1,614,000	2025	\$1,432,000	\$3,046,000	
WAKE	GORALEIGH	GORALEIGH	EXPANSION OF OPERATIONS AND MAINTENANCE FACILITY (I.E. ADMINISTRATIVE OFFICE EXPANSION AND BUS GARAGE)		Public Transportation (Transit)	Capital (Non-STI)	5	Capital Area MPO	TM-0039	Public Transit	5307, L					2022	\$2,000,000			\$2,000,000	
DURHAM	GODURHAM	GODURHAM	PLANNING ASSISTANCE - 5303		Public Transportation (Transit)	Capital (Non-STI)	5	Durham-Chapel Hill-Carrboro MPO	TP-5108	Public Transit	5303, L, S							2020	\$560,000	\$560,000	FUNDS AUTHORIZED IN PROGRESS
DURHAM	GODURHAM	GODURHAM	PLANNING ASSISTANCE - 5307		Public Transportation (Transit)	Capital (Non-STI)	5	Durham-Chapel Hill-Carrboro MPO	TP-5109	Public Transit	5307, L, S							2020	\$1,920,000	\$1,920,000	FUNDS AUTHORIZED IN PROGRESS
WAKE	GO RALEIGH	GO RALEIGH	CONSTRUCT BUS RAPID TRANSIT ON NEW BERN CORRIDOR.		Public Transportation (Transit)	Capital (Non-STI)	5	Capital Area MPO	TP-5160	Public Transit										\$0	
WAKE	VARIOUS	GO RALEIGH	BUS RAPID TRANSIT NEW BERN CORRIDOR	3.54	Public Transportation (Transit)	Capital (Non-STI)	5	Capital Area MPO	TP-5160A	Division 5	5309, ARP, FUZ, L	2021	\$3,086,000			2021	\$68,507,000	2020	\$20,841,000	\$92,434,000	
WAKE	VARIOUS	GO RALEIGH	BUS RAPID TRANSIT NEW BERN CORRIDOR, BETTERMENT FUNDING	3.54	Public Transportation (Transit)	Capital (Non-STI)	5	Capital Area MPO	TP-5160B	Division 5	L					2023	\$814,000			\$814,000	
WAKE	GORALEIGH	GORALEIGH	5310 CAPITAL AND ADMIN		Public Transportation (Transit)	Capital (Non-STI)	5	Capital Area MPO	TQ-9037	Public Transit	5310, L							2021	\$938,000	\$938,000	FUNDS AUTHORIZED IN PROGRESS
WAKE	CAPITAL AREA TRANSIT	CAPITAL AREA TRANSIT	SAFETY & SECURITY - MIN. 1% SET ASIDE		Public Transportation (Transit)	Capital (Non-STI)	5	Capital Area MPO	TS-5104	Public Transit	5307, L							2021	\$542,000	\$542,000	FUNDS AUTHORIZED IN PROGRESS
DURHAM	GODURHAM	GODURHAM	SAFETY & SECURITY - MIN. 1% SET ASIDE		Public Transportation (Transit)	Capital (Non-STI)	5	Durham-Chapel Hill-Carrboro MPO	TS-5108	Public Transit	5307, L							2020	\$172,000	\$172,000	FUNDS AUTHORIZED IN PROGRESS
DURHAM, ORANGE	GOTRIANGLE	GOTRIANGLE	SAFETY & SECURITY - MIN. 1% SET ASIDE		Public Transportation (Transit)	Capital (Non-STI)	5, 7	Durham-Chapel Hill-Carrboro MPO	TS-5119	Public Transit	5307, L							2020	\$76,000	\$76,000	FUNDS AUTHORIZED IN PROGRESS

BASIC PROJECT INFORMATION										FISCAL YEAR PROJECT PHASE SCHEDULED TO START											
COUNTY(S)	ROUTE/CITY	RESPONSIBLE AGENCY	DESCRIPTION	LENGTH (MILES)	MODE	FUNDING PROGRAM	DIVISION(S)	MPOs/RPOs	PROJECT ID	STI CATEGORY FUNDED	FUNDING SOURCE (SEE FUNDING SOURCES TAB FOR MORE INFO)	RIGHT-OF-WAY PROJECTED SCHEDULE	TOTAL REMAINING FUNDS NEEDED FOR RIGHT-OF-WAY	UTILITIES PROJECTED SCHEDULE	TOTAL REMAINING FUNDS NEEDED FOR UTILITIES	CONSTRUCTION PROJECTED SCHEDULE	TOTAL REMAINING FUNDS NEEDED FOR CONSTRUCTION	PROJECTED SCHEDULE FOR OTHER ACTIVITIES	TOTAL REMAINING FUNDS FOR OTHER ACTIVITIES	TOTAL REMAINING FUNDS NEEDED	COMMENT
WAKE	GO RALEIGH TRANSIT	GO RALEIGH TRANSIT	DESIGN, RIGHT OF WAY, AND CONSTRUCTION OF UP TO 100 NEW BUS STOP SITES IN THE CITY OF RALEIGH. SITES WILL BE BUILT FOR ADA ACCESSIBILITY AS WELL AS PASSENGER AMENITIES WHEN APPROPRIATE. PHASE PE		Public Transportation (Transit)	Locally Selected	5	Capital Area MPO	TD-5309	Division 5	BGDA, L							2020	\$752,000	\$752,000	
WAKE	GO RALEIGH TRANSIT	GO RALEIGH TRANSIT	DESIGN, RIGHT OF WAY, AND CONSTRUCTION OF UP TO 100 NEW BUS STOPS IN THE CITY OF RALEIGH. SITES WILL BE BUILT FOR ADA ACCESSIBILITY AS WELL AS PASSENGER AMENITIES WHEN APPROPRIATE. PHASE ROW		Public Transportation (Transit)	Locally Selected	5	Capital Area MPO	TD-5309A	Division 5	BGDA, L	2020	\$250,000							\$250,000	
WAKE	GO RALEIGH TRANSIT	GO RALEIGH TRANSIT	DESIGN, RIGHT OF WAY, AND CONSTRUCTION OF UP TO 100 NEW BUS STOP SITES IN THE CITY OF RALEIGH. SITES WILL BE BUILT FOR ADA ACCESSIBILITY AS WELL AS PASSENGER AMENITIES WHEN APPROPRIATE. PHASE CON		Public Transportation (Transit)	Locally Selected	5	Capital Area MPO	TD-5309B	Division 5	BGDA, L				2020	\$1,500,000				\$1,500,000	
DURHAM	GO TRIANGLE	GO TRIANGLE	SAFETY AND SECURITY - CAMERAS.		Public Transportation (Transit)	Locally Selected	5	Durham-Chapel Hill-Carrboro MPO	TG-5235	Division 5	BGDA, L									\$0	IN PROGRESS
WAKE	GOTRIANGLE	GOTRIANGLE	PURCHASE AND INSTALL SIGNAGE AT DESIGNATED LOCATIONS ALONG I-540 AND I-40 FOR BUS ON SHOULDER SYSTEM. (BOSS) UTILIZE EASTBOUND SHOULDER OF I-540 BETWEEN NC-147 AND CAPITAL BLVD AND EASTBOUND ON I-40 BETWEEN WADE AVENUE AND S SAUNDERS STREET.		Public Transportation (Transit)	Locally Selected	5	Capital Area MPO	TG-6814	Exempt	BGDA, L							2021	\$454,000	\$454,000	
WAKE	GOTRIANGLE	GOTRIANGLE	DESIGN, PURCHASE, AND INSTALL NEW AMENITIES AT 13 BUS STOP LOCATIONS ALONG ROUTES IN WAKE COUNTY, UPGRADES INCLUDE SHELTERS, BENCH, PAD, OR SOME COMBINATIONS		Public Transportation (Transit)	Locally Selected	5	Capital Area MPO	TG-6815	Division 5	BGDA, L							2021	\$907,000	\$907,000	
WAKE	GORALEIGH	GORALEIGH	DEVELOPED ENHANCED TRANSFER POINTS THROUGHOUT GO RALEIGH SYSTEM IN LOCATION WITH HIGH RIDERSHIP (75 + BOARDINGS PER DAY)		Public Transportation (Transit)	Locally Selected	5	Capital Area MPO	TG-6816	Division 5	BGDA, L							2021	\$1,185,000	\$1,185,000	
WAKE	GOTRIANGLE	GOTRIANGLE	CONSTRUCT DOWNTOWN APEX TRANSFER POINTS.		Public Transportation (Transit)	Locally Selected	5	Capital Area MPO	TL-0011	Public Transit	BGDA, L	2022	\$18,000			2022	\$252,000	2022	\$64,000	\$334,000	
WAKE	GORALEIGH	GORALEIGH	RALEIGH UNION STATION BUS FACILITY INTER-CITY/COMMUTER RAIL PARK AND RIDE		Public Transportation (Transit)	Locally Selected	5	Capital Area MPO	TL-0020	Public Transit	CMAQ, L					2022	\$5,625,000			\$5,625,000	
WAKE	GOTRIANGLE	GOTRIANGLE	ADD A WAITING PAD AND LANDING PAD AT 5 STOPS ON THE 305. TRASH CAN PADS MAY BE INCLUDED AS WARRANTED.		Public Transportation (Transit)	Locally Selected	5	Capital Area MPO	TL-0046	Division 5	BGDA, L	2024	\$15,000			2024	\$250,000	2024	\$60,000	\$325,000	
DURHAM	GOTRIANGLE	GOTRIANGLE	THIS TRANSIT PROJECT WILL IMPROVE 13 STOPS ON THE GOTRIANGLE 805 CORRIDOR ON WOODCROFT PARKWAY PLUS TWO STOPS ON NC 54. 12 STOPS WILL ADD ADA-COMPLIANT LANDING PADS AND CONTINUOUS PEDESTRIAN CONNECTIVITY TO THE EXISTING SIDEWALK/SIDEPATH NETWORK FROM EACH STOP WHERE NEEDED. STOP 1208 MEETS BOARDING WARRANTS FOR SEATING AND WILL ALSO INCLUDE SEATING.		Public Transportation (Transit)	Locally Selected	5	Durham-Chapel Hill-Carrboro MPO	TL-0052	Public Transit	BGDA, L(M)					2024	\$782,000			\$782,000	
WAKE	GOTRIANGLE	GOTRIANGLE	ADD A LANDING PAD AT 24 STOPS BETWEEN EXISTING SIDEWALK AND BACK OF CURB. TRASH CAN PADS MAY BE INCLUDED AS WARRANTED. ROUTE 305.		Public Transportation (Transit)	Locally Selected	5	Capital Area MPO	TL-0053	Division 5	BGDA, L					2024	\$240,000	2024	\$100,000	\$340,000	
WAKE	GOTRIANGLE	GOTRIANGLE	GOTRIANGLE ROUTE 2 STOP IMPROVEMENTS-BRIER CREEK IN WAKE COUNTY.		Public Transportation (Transit)	Locally Selected	5	Capital Area MPO	TL-0057	Division 5	L(M), TADA	2025	\$18,000			2025	\$438,000	2025	\$72,000	\$528,000	
WAKE	GOTRIANGLE	GOTRIANGLE	ROUTE 305 APEX BUS STOP IMPROVEMENTS-SOUTH OF US 64. IMPROVE ALL BUS STOPS TO ADA STANDARD.		Public Transportation (Transit)	Locally Selected	5	Capital Area MPO	TL-0058	Division 5	L(M), TADA	2025	\$27,000			2025	\$405,000	2025	\$108,000	\$540,000	
WAKE	GOCARY	GOCARY	PURCHASE AND INSTALL NEW RADIOS FOR THE GOCARY BUS SYSTEM, INCLUDING EQUIPMENT FOR A BASE CONSOLE OPERATION FOR DISPATCH.		Public Transportation (Transit)	Locally Selected	5	Capital Area MPO	TL-0059	Division 5	BGDA, L(M)							2025	\$339,000	\$339,000	
DURHAM	GO TRIANGLE		PURCHASE TWO 40 FOOT BUSES.		Public Transportation (Transit)	Locally Selected	5	Durham-Chapel Hill-Carrboro MPO	TL-6111	Division 5	BGDA, L, L(M)							2025	\$1,360,000	\$1,360,000	
WAKE	GOAPEX	GOAPEX	CONSTRUCT IMPROVEMENTS AT 41 PROPOSED BUS STOPS TO SERVE THE FIRST LOCAL BUS ROUTE IN THE TOWN OF APEX CALLED APEX ROUTE 1		Public Transportation (Transit)	Locally Selected	5	Capital Area MPO	TM-0026	Division 5	BGDA, L							2021	\$610,000	\$610,000	
WAKE	GORALEIGH	GORALEIGH	GORALEIGH ACCESS/ADA PARATRANSIT FACILITY		Public Transportation (Transit)	Miscellaneous/Other	5	Capital Area MPO	TO-0002	Public Transit	5307, L							2021	\$1,368,000	\$1,368,000	
WAKE	CAPITAL AREA TRANSIT	CAPITAL AREA TRANSIT	OPERATING ASSISTANCE		Public Transportation (Transit)	Miscellaneous/Other	5	Capital Area MPO	TO-5128	Public Transit	5307, L, SMAP							2021	\$152,980,000	\$152,980,000	FUNDS AUTHORIZED IN PROGRESS
WAKE	CARY TRANSIT/C-TRAN	CARY TRANSIT/C-TRAN	OPERATING ASSISTANCE		Public Transportation (Transit)	Miscellaneous/Other	5	Capital Area MPO	TO-5129	Public Transit	5307, L, SMAP							2021	\$19,401,000	\$19,401,000	FUNDS AUTHORIZED IN PROGRESS
DURHAM	GODURHAM	GODURHAM	OPERATING ASSISTANCE		Public Transportation (Transit)	Miscellaneous/Other	5	Durham-Chapel Hill-Carrboro MPO	TO-5130	Public Transit	L, SMAP							2020	\$39,284,000	\$39,284,000	FUNDS AUTHORIZED IN PROGRESS
WAKE	GOTRIANGLE	GOTRIANGLE	OPERATING ASSISTANCE		Public Transportation (Transit)	Miscellaneous/Other	5	Capital Area MPO	TO-5131	Public Transit	L, SMAP							2021	\$37,855,000	\$37,855,000	FUNDS AUTHORIZED IN PROGRESS
FRANKLIN, GRANVILLE, VANCE, WARREN	KERR AREA TRANSPORTATION	KERR AREA TRANSPORTATION	OPERATING ASSISTANCE		Public Transportation (Transit)	Miscellaneous/Other	5	Kerr-Tar RPO	TO-6103	Public Transit	5311, L							2020	\$480,000	\$480,000	FUNDS AUTHORIZED IN PROGRESS
WAKE	GORALEIGH	GORALEIGH	TOWN OF WAKE FOREST REVERSE CIRCULATOR OPERATING ASSISTANCE		Public Transportation (Transit)	Miscellaneous/Other	5	Capital Area MPO	TO-6168	Public Transit	L							2021	\$2,283,000	\$2,283,000	

BASIC PROJECT INFORMATION										FISCAL YEAR PROJECT PHASE SCHEDULED TO START											
COUNTY(S)	ROUTE/CITY	RESPONSIBLE AGENCY	DESCRIPTION	LENGTH (MILES)	MODE	FUNDING PROGRAM	DIVISION(S)	MPOs/RPOs	PROJECT ID	STI CATEGORY FUNDED	FUNDING SOURCE (SEE FUNDING SOURCES TAB FOR MORE INFO)	RIGHT-OF-WAY PROJECTED SCHEDULE	TOTAL REMAINING FUNDS NEEDED FOR RIGHT-OF-WAY	UTILITIES PROJECTED SCHEDULE	TOTAL REMAINING FUNDS NEEDED FOR UTILITIES	CONSTRUCTION PROJECTED SCHEDULE	TOTAL REMAINING FUNDS NEEDED FOR CONSTRUCTION	PROJECTED SCHEDULE FOR OTHER ACTIVITIES	TOTAL REMAINING FUNDS FOR OTHER ACTIVITIES	TOTAL REMAINING FUNDS NEEDED	COMMENT
WAKE	GORALEIGH	GORALEIGH	GORALEIGH ADA PARATRANSIT SERVICE.		Public Transportation (Transit)	Operations and Maintenance	5	Capital Area MPO	TG-4729B	Public Transit	5307, L							2021	\$5,000,000	\$5,000,000	
DURHAM	GODURHAM	GODURHAM	PREVENTIVE MAINTENANCE		Public Transportation (Transit)	Operations and Maintenance	5	Durham-Chapel Hill-Carrboro MPO	TG-4738A	Public Transit	5307, L							2023	\$22,500,000	\$22,500,000	FUNDS AUTHORIZED IN PROGRESS
WAKE	GORALEIGH	GORALEIGH	ADA PARATRANSIT SERVICE		Public Transportation (Transit)	Operations and Maintenance	5	Capital Area MPO	TG-4792B	Public Transit	5307, L							2021	\$10,000,000	\$10,000,000	FUNDS AUTHORIZED IN PROGRESS
WAKE	CARY TRANSIT/C-TRAN	CARY TRANSIT/C-TRAN	ROUTINE CAPITAL - COST OF CONTRACTING		Public Transportation (Transit)	Operations and Maintenance	5	Capital Area MPO	TG-4935A	Public Transit	5307, 5309, 5339, L							2023	\$17,955,000	\$17,955,000	FUNDS AUTHORIZED IN PROGRESS
BEAUFORT, PASQUOTANK, PITT, WILSON, BERTIE, CHOWAN, EDGEcombe, FRANKLIN, MARTIN, NASH, PERQUIMANS, WAKE	GREYHOUND LINES	GREYHOUND LINES	INTERCITY BUS FROM RALEIGH TO NORFOLK, VA VIA ELIZABETH CITY ALONG US 64, US 301, US 264, AND US 17 WITH STOPS AT RALEIGH, ROCKY MOUNT, WILSON, GREENVILLE, WASHINGTON, WILLIAMSTON, EDENTON, AND ELIZABETH CITY		Public Transportation (Transit)	Operations and Maintenance	1, 2, 4, 5		TI-6104	Public Transit	5311, L							2020	\$9,248,000	\$9,248,000	FUNDS AUTHORIZED IN PROGRESS
DURHAM	DURHAM COUNTY ACCESS	DURHAM COUNTY ACCESS	ADMINISTRATION		Public Transportation (Transit)	Operations and Maintenance	5	Durham-Chapel Hill-Carrboro MPO	TK-6126	Public Transit	5311, L, S							2020	\$252,000	\$252,000	FUNDS AUTHORIZED IN PROGRESS
FRANKLIN, GRANVILLE, VANCE, WARREN	KERR AREA TRANSPORTATION	KERR AREA TRANSPORTATION	ADMINISTRATION		Public Transportation (Transit)	Operations and Maintenance	5	Kerr-Tar RPO	TK-6139	Public Transit	5311, L, S							2020	\$2,048,000	\$2,048,000	FUNDS AUTHORIZED IN PROGRESS
PERSON	PERSON COUNTY	PERSON COUNTY	ADMINISTRATION		Public Transportation (Transit)	Operations and Maintenance	5	Kerr-Tar RPO	TK-6153	Public Transit	5311, L, S							2020	\$664,000	\$664,000	FUNDS AUTHORIZED IN PROGRESS
WAKE	WAKE COORDINATED TRANSPORTATION SERVICE	WAKE COORDINATED TRANSPORTATION SERVICE	ADMINISTRATION		Public Transportation (Transit)	Operations and Maintenance	5	Capital Area MPO	TK-6170	Public Transit	5311, L, S							2020	\$1,580,000	\$1,580,000	FUNDS AUTHORIZED IN PROGRESS
WAKE	GOTRIANGLE	GOTRIANGLE	OPERATING ASSISTANCE FOR TOWN OF MORRISVILLE NODE BASED SMART SHUTTLE.		Public Transportation (Transit)	Operations and Maintenance	5	Capital Area MPO	TM-0035	Public Transit	L							2021	\$3,621,000	\$3,621,000	
DURHAM	GODURHAM	GODURHAM	ACQUISITION OF SIX (6) ELECTRIC TRANSIT BUSES.		Public Transportation (Transit)	Operations and Maintenance	5	Durham-Chapel Hill-Carrboro MPO	TM-0043	Public Transit	5339(b), L							2026	\$21,283,000	\$21,283,000	
DURHAM	DURHAM	GODURHAM	SYSTEMWIDE. OPERATING EXPENSES FOR GODURHAM FIXED ROUTE.		Public Transportation (Transit)	Operations and Maintenance	5	Durham-Chapel Hill-Carrboro MPO	TM-0060	Public Transit	5307, L							2025	\$36,182,000	\$36,182,000	
DURHAM, ORANGE	GODURHAM	GODURHAM	OPERATING ASSISTANCE - NEW FREEDOM - URBAN		Public Transportation (Transit)	Operations and Maintenance	5, 7	Durham-Chapel Hill-Carrboro MPO	TN-5102	Public Transit	5317, L							2020	\$504,000	\$504,000	FUNDS AUTHORIZED IN PROGRESS
WAKE	WAKE COORDINATED TRANSIT SERVICE	WAKE COORDINATED TRANSIT SERVICE	WAKE COORDINATED TRANSIT SERVICES OPERATING ASSISTANCE.		Public Transportation (Transit)	Operations and Maintenance	5	Capital Area MPO	TN-6116	Public Transit	L							2021	\$4,070,000	\$4,070,000	
DURHAM	GODURHAM		PURCHASE SERVICE FOR PASSENGERS WHO ARE ELIGIBLE FOR ADA SERVICES OUTSIDE OF THE 3/4 MILE ADA SERVICE AREA OF GODURHAM.		Public Transportation (Transit)	Operations and Maintenance	5	Durham-Chapel Hill-Carrboro MPO	TQ-3002	Public Transit	5310, L							2025	\$250,000	\$250,000	
WAKE	CAPITAL AREA TRANSIT	CAPITAL AREA TRANSIT	5310 OPERATING		Public Transportation (Transit)	Operations and Maintenance	5	Capital Area MPO	TQ-6953	Public Transit	5310, L							2021	\$1,200,000	\$1,200,000	FUNDS AUTHORIZED IN PROGRESS
WAKE	CAPITAL AREA TRANSIT	CAPITAL AREA TRANSIT	5310 ADMIN.		Public Transportation (Transit)	Operations and Maintenance	5	Capital Area MPO	TQ-7006	Public Transit	5310							2020	\$65,000	\$65,000	
WAKE	CAPITAL AREA TRANSIT	CAPITAL AREA TRANSIT	5310 ADMINISTRATION		Public Transportation (Transit)	Operations and Maintenance	5	Capital Area MPO	TQ9037	Public Transit	5310							2020	\$65,000	\$65,000	FUNDS AUTHORIZED IN PROGRESS
WAKE	GORALEIGH	GORALEIGH	PROJECT DEVELOPMENT AND FINAL DESIGN ON BUS RAPID TRANSIT IN WAKE TRANSIT PLAN NORTHERN CORRIDOR.		Public Transportation (Transit)	Planning	5	Capital Area MPO	TL-0007	Public Transit	L							2020	\$5,540,000	\$5,540,000	
WAKE	GOTRIANGLE	GOTRIANGLE	EARLY PROJECT DEVELOPMENT ACTIVITIES FOR COMMUTER RAIL FROM GARNER TO WESTERN DURHAM		Public Transportation (Transit)	Planning	5	Capital Area MPO	TL-0008	Public Transit	L							2021	\$9,200,000	\$9,200,000	
DURHAM, ORANGE	GOTRIANGLE	GOTRIANGLE	PLANNING ASSISTANCE		Public Transportation (Transit)	Planning	5, 7	Durham-Chapel Hill-Carrboro MPO	TP-4732A	Public Transit	5307, L, S							2020	\$2,952,000	\$2,952,000	FUNDS AUTHORIZED IN PROGRESS
WAKE	GOTRIANGLE	GOTRIANGLE	PLANNING ASSISTANCE		Public Transportation (Transit)	Planning	5	Capital Area MPO	TP-4732B	Public Transit	5307, L, S							2020	\$2,952,000	\$2,952,000	FUNDS AUTHORIZED IN PROGRESS
WAKE	CAPITAL AREA TRANSIT	CAPITAL AREA TRANSIT	PLANNING ASSISTANCE - 5303		Public Transportation (Transit)	Planning	5	Capital Area MPO	TP-5100A	Public Transit	5303, L, S							2020	\$1,872,000	\$1,872,000	FUNDS AUTHORIZED IN PROGRESS
WAKE	GORALEIGH	GORALEIGH	PLANNING ASSISTANCE - 5307		Public Transportation (Transit)	Planning	5	Capital Area MPO	TP-5100B	Public Transit	5307, L, S							2021	\$3,826,000	\$3,826,000	FUNDS AUTHORIZED IN PROGRESS
WAKE	CARY TRANSIT/C-TRAN	CARY TRANSIT/C-TRAN	PLANNING ASSISTANCE		Public Transportation (Transit)	Planning	5	Capital Area MPO	TP-5112	Public Transit	5307, 5311, L, S							2020	\$1,836,000	\$1,836,000	FUNDS AUTHORIZED IN PROGRESS
WAKE, LEE, VANCE	CSX S-LINE	CSX S-LINE	SANFORD TO HENDERSON. TRANSIT-ORIENTED-DEVELOPMENT PLANNING.		Public Transportation (Transit)	Planning	5, 8	Capital Area MPO, Kerr-Tar RPO, Central Pines RPO	TU-0004	Public Transit	FED, L, S							2021	\$1,505,000	\$1,505,000	"FED" FUNDING REFLECTS FEDERAL TRANSIT ADMINISTRATION (FTA) TRANSIT-ORIENTED-DEVELOPMENT (TOD) GRANT FUNDS
WAKE	GOTRIANGLE	GOTRIANGLE	GOTRIANGLE WAKE COUNTY BUS PLAN UPDATE.		Public Transportation (Transit)	Planning	5	Capital Area MPO	TU-0006	Public Transit	CMAQ, L							2021	\$740,000	\$740,000	

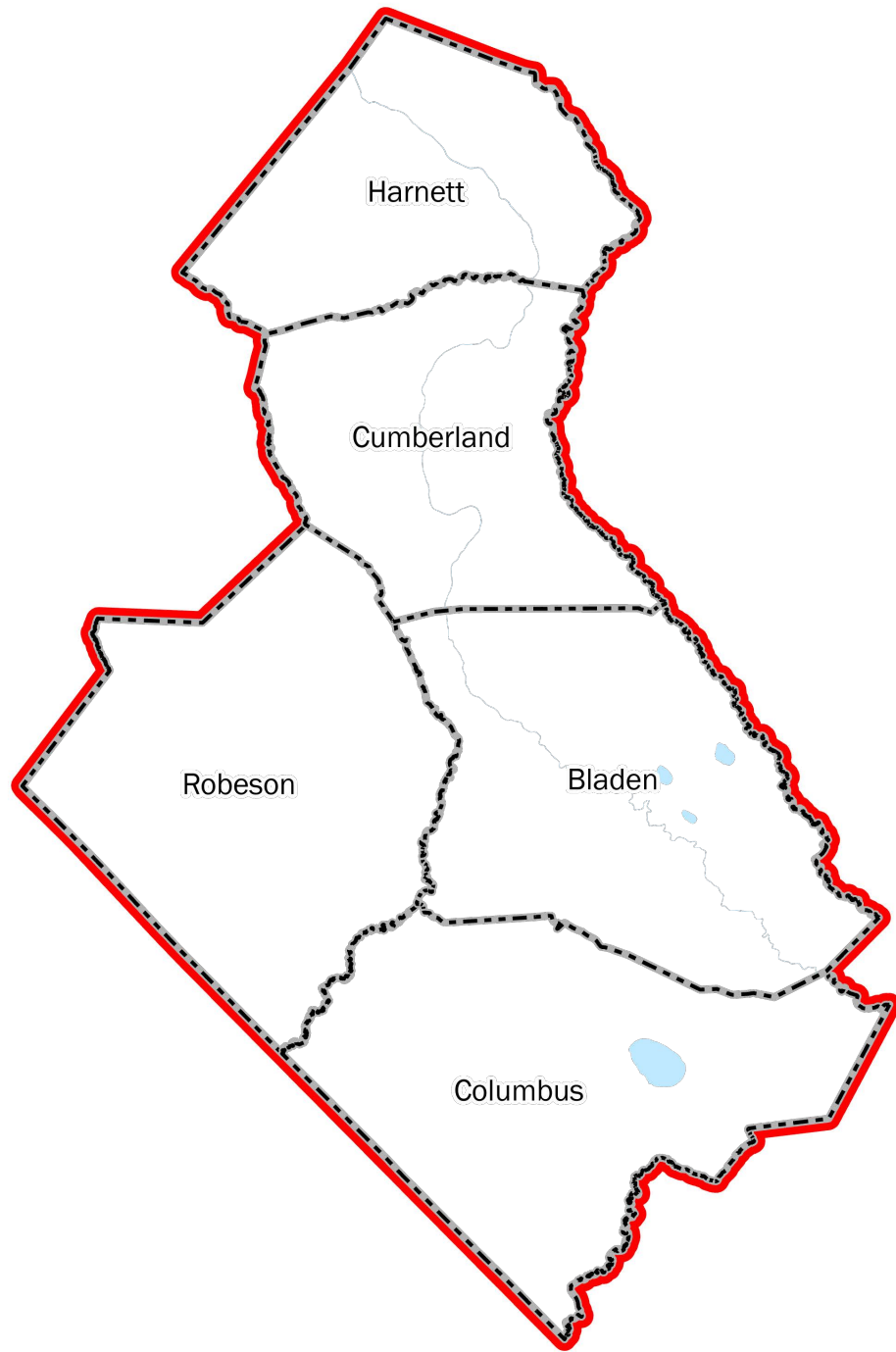
BASIC PROJECT INFORMATION										FISCAL YEAR PROJECT PHASE SCHEDULED TO START											
COUNTY(S)	ROUTE/CITY	RESPONSIBLE AGENCY	DESCRIPTION	LENGTH (MILES)	MODE	FUNDING PROGRAM	DIVISION(S)	MPOs/RPOs	PROJECT ID	STI CATEGORY FUNDED	FUNDING SOURCE (SEE FUNDING SOURCES TAB FOR MORE INFO)	RIGHT-OF-WAY PROJECTED SCHEDULE	TOTAL REMAINING FUNDS NEEDED FOR RIGHT-OF-WAY	UTILITIES PROJECTED SCHEDULE	TOTAL REMAINING FUNDS NEEDED FOR UTILITIES	CONSTRUCTION PROJECTED SCHEDULE	TOTAL REMAINING FUNDS NEEDED FOR CONSTRUCTION	PROJECTED SCHEDULE FOR OTHER ACTIVITIES	TOTAL REMAINING FUNDS FOR OTHER ACTIVITIES	TOTAL REMAINING FUNDS NEEDED	COMMENT
WAKE	GORALEIGH	GORALEIGH	MAJOR INVESTMENT STUDY/ALTERNATIVES ANALYSIS FOR BUS RAPID TRANSIT EXTENSION TO RESEARCH TRIANGLE PARK AND CLAYTON.		Public Transportation (Transit)	Planning	5	Capital Area MPO	TU-0007	Public Transit	L							2021	\$430,000	\$430,000	
DURHAM	GODURHAM	GODURHAM	GODURHAM IS PLANNING IMPROVEMENTS TO DURHAM STATION TO EXPAND EQUITABLE ACCESS TO TRANSIT, IMPROVE STATION AMENITIES, AND INCREASE CONNECTIONS TO EMPLOYMENT, HEALTHCARE AND EDUCATION OPPORTUNITIES AND CONSTRUCT 8 BUS BAYS, REDESIGNED BUS LANES, AND PLACE NEW PAVEMENT.		Public Transportation (Transit)	Planning	5	Durham-Chapel Hill-Carrboro MPO	TU-0013	Public Transit	5339(b), L							2023	\$34,195,000	\$34,195,000	
FRANKLIN, LEE, VANCE, WARREN, WAKE	INTEGRATED MOBILITY DIVISION	LINK TRANSIT	THIS PLANNING PROJECT WILL FUND THE PLANNING OF MOBILITY HUBS IN SEVEN COMMUNITIES ALONG THE S-LINE PASSENGER RAIL CORRIDOR. PARTICIPATING COMMUNITIES INCLUDE SANFORD, APEX, WAKE FOREST, YOUNGSVILLE, HENDERSON, FRANKLINTON, AND NORLINA. PLANNING ACTIVITIES INCLUDE FEASIBILITY AND SITE ASSESSMENTS FOR ALL PARTNER COMMUNITIES, AND NATIONAL ENVIRONMENT POLICY ACT (NEPA) COMPLIANCE AND PRELIMINARY ENGINEERING FOR THREE COMMUNITIES.		Public Transportation (Transit)	Planning	5, 8	STATEWIDE PROJECT	TU-0016	Public Transit	5307, DP, L							2023	\$5,170,000	\$5,170,000	DP FUNDING REPRESENTS RAISE GRANT FUNDS
WAKE	GORALEIGH	GORALEIGH	FIXED ROUTE PREVENTATIVE MAINTENANCE		Public Transportation (Transit)	Routine Capital and Preventive Maintenance	5	Capital Area MPO	TG-0013	Public Transit	5307, L							2021	\$9,600,000	\$9,600,000	
WAKE	GORALEIGH	GORALEIGH	GORALEIGH CAPITAL PROJECTS.		Public Transportation (Transit)	Routine Capital and Preventive Maintenance	5	Capital Area MPO	TG-0015	Public Transit	5307							2021	\$4,401,000	\$4,401,000	
DURHAM	GODURHAM	GODURHAM	SYSTEMWIDE. PURCHASE 18 BATTERY ELECTRIC BUSES.		Public Transportation (Transit)	Routine Capital and Preventive Maintenance	5	Durham-Chapel Hill-Carrboro MPO	TG-0029	Public Transit	5339(b), L							2026	\$21,282,000	\$21,282,000	
DURHAM	GODURHAM	GODURHAM	GODURHAM, SYSTEMWIDE, PURCHASE REPLACEMENT CAPITAL LIGHTTRANSIT VEHICLES FOR GODURHAM ACCESS.		Public Transportation (Transit)	Routine Capital and Preventive Maintenance	5	Durham-Chapel Hill-Carrboro MPO	TG-0030	Public Transit	5339(b), L							2025	\$2,726,000	\$2,726,000	
DURHAM	GODURHAM	GODURHAM	ROUTINE CAPITAL - BUS STOP SHELTERS, BENCHES, SHOP EQUIPMENT, SPARE PARTS, ENGINES, SERVICE VEHICLES, ETC.		Public Transportation (Transit)	Routine Capital and Preventive Maintenance	5	Durham-Chapel Hill-Carrboro MPO	TG-4738	Public Transit	5307, 5339, CMAQ, L							2023	\$5,594,000	\$5,594,000	FUNDS AUTHORIZED IN PROGRESS
WAKE	CARY TRANSIT/C-TRAN	CARY TRANSIT/C-TRAN	PREVENTIVE MAINTENANCE, BUS FACILITIES, SUPPORT EQUIPMENT, AND SOFTWARE		Public Transportation (Transit)	Routine Capital and Preventive Maintenance	5	Capital Area MPO	TG-4806	Public Transit	5307, 5339, L							2020	\$615,000	\$615,000	FUNDS AUTHORIZED IN PROGRESS
WAKE, DURHAM, ORANGE	GOTRIANGLE	GOTRIANGLE	ROUTINE CAPITAL - BUS STOP SHELTERS, BENCHES, SHOP EQUIPMENT, SPARE PARTS, ENGINES, FAREBOX, SERVICE VEHICLES, ETC INCLUDES ADA, PM AND SERVICE VEHICLES		Public Transportation (Transit)	Routine Capital and Preventive Maintenance	5, 7	Capital Area MPO, Durham-Chapel Hill-Carrboro MPO	TG-4821B	Public Transit	5307, L							2024	\$9,691,000	\$9,691,000	FUNDS AUTHORIZED IN PROGRESS
DURHAM	GO TRIANGLE	GO TRIANGLE	ESTABLISH NEIGHBORHOOD TRANSIT CENTERS IN DURHAM.		Public Transportation (Transit)	Routine Capital and Preventive Maintenance	5	Durham-Chapel Hill-Carrboro MPO	TG-5255	Region C										\$0	IN PROGRESS
DURHAM	VARIOUS	GODURHAM	NEIGHBORHOOD TRANSIT CENTER IN SOUTH DURHAM IN CONNECTION WITH SOUTHPPOINT PARK-AND-RIDE FACILITY.		Public Transportation (Transit)	Routine Capital and Preventive Maintenance	5	Durham-Chapel Hill-Carrboro MPO	TG-5255B	Region C										\$0	
DURHAM	VARIOUS	GODURHAM	NEIGHBORHOOD TRANSIT CENTER IN SOUTHWEST DURHAM IN CONNECTION WITH PATTERSON PLACE T PARK-AND-RIDE FACILITY.		Public Transportation (Transit)	Routine Capital and Preventive Maintenance	5	Durham-Chapel Hill-Carrboro MPO	TG-5255E	Region C										\$0	
WAKE	GORALEIGH	GORALEIGH	CAPITAL COST OF CONTRACTING		Public Transportation (Transit)	Routine Capital and Preventive Maintenance	5	Capital Area MPO	TG-6791	Public Transit	5307, L							2021	\$5,000,000	\$5,000,000	
VANCE	KERR AREA TRANSPORTATION AUTHORITY	KERR AREA TRANSPORTATION AUTHORITY	PURCHASE ONE (1) EXPANSION VEHICLE.		Public Transportation (Transit)	STI (Prioritization)	5	Kerr-Tar RPO	TA-6711	Region C	FEDT, L, T							2020	\$56,000	\$56,000	
WAKE	GO RALEIGH TRANSIT	GO RALEIGH TRANSIT	US 64 BUSINESS (NEW HOPE ROAD) IN RALEIGH. CONSTRUCT TRANSFER FACILITY.		Public Transportation (Transit)	STI (Prioritization)	5	Capital Area MPO	TD-4912	Division 5										\$0	UNDER CONSTRUCTION BY GO RALEIGH
WAKE	CARY TRANSIT / C-TRAN	CARY TRANSIT / C-TRAN	CONSTRUCT BUS MAINTENANCE FACILITY AT TOWERVIEW COURT IN CARY.		Public Transportation (Transit)	STI (Prioritization)	5	Capital Area MPO	TD-5264B	Division 5	5307, 5339(b), DP, L, T				2024	\$41,442,000	2022	\$2,500,000	\$43,942,000	DP REPRESENTS THE FTA COMMUNITY PROJECT FUNDING PROGRAM GRANT 2023	
WAKE	GO TRIANGLE	GO TRIANGLE	UNION STATION IN RALEIGH. CONSTRUCT BUS COMPONENT.		Public Transportation (Transit)	STI (Prioritization)	5	Capital Area MPO	TD-5269	Division 5	5339(b), L, T				2025	\$9,885,000	2024	\$130,000	\$10,015,000	"O" FUNDING REFLECTS WAKE COUNTY TAX DISTRICT FUNDS AND GO TRIANGLE FUNDS; "DP" FUNDING REFLECTS "BUILD" DISCRETIONARY AWARD; "T" FUNDING REFLECTS REIMBURSEMENT TO CITY OF RALEIGH	
WAKE	GO RALEIGH TRANSIT	GO RALEIGH TRANSIT	SOUTH WILMINGTON STREET AT PECAN ROAD IN RALEIGH. CONSTRUCT OFF-STREET TRANSFER FACILITY.		Public Transportation (Transit)	STI (Prioritization)	5	Capital Area MPO	TD-5272	Division 5										\$0	UNDER CONSTRUCTION BY GO RALEIGH
DURHAM	GO TRIANGLE	GO TRIANGLE	GOTRIANGLE TRANSIT CORRIDORS. IMPROVEMENT OF ROXBORO TRANSIT CORRIDOR FROM DENFIELD STREET TO PETTIGREW STREET, DURHAM STATION ACCESS, STOP IMPROVEMENTS, AND BUS SHELTERS.		Public Transportation (Transit)	STI (Prioritization)	5	Durham-Chapel Hill-Carrboro MPO	TD-5286	Region C	5307, L, T				2021	\$1,590,000			\$1,590,000		
WAKE	VARIOUS	GO RALEIGH	TRIANGLE TOWN CENTER. CONSTRUCT TRANSIT CENTER AND PARK-AND-RIDE FACILITY.		Public Transportation (Transit)	STI (Prioritization)	5	Capital Area MPO	TD-5307	Division 5	L, O, T	2027	\$1,500,000		2028	\$6,658,000			\$8,158,000		
WAKE, JOHNSTON	VARIOUS	GO RALEIGH	BUS RAPID TRANSIT SERVICE, MORRISVILLE TO CLAYTON. CONSTRUCT INFRASTRUCTURE, PURCHASE VEHICLES, AND ESTABLISH SERVICE.	33.93	Public Transportation (Transit)	STI (Prioritization)	4, 5	Capital Area MPO	TO-6166	Region A, C										\$0	
WAKE	VARIOUS	GO RALEIGH	BUS RAPID TRANSIT SERVICE, MORRISVILLE TO CARY. CONSTRUCT INFRASTRUCTURE, PURCHASE VEHICLES, AND ESTABLISH SERVICE.	3.86	Public Transportation (Transit)	STI (Prioritization)	5	Capital Area MPO	TO-6166A	Region C	L, T	FUNDED FOR PRELIMINARY ENGINEERING ONLY	\$21,993,000	FUNDED FOR PRELIMINARY ENGINEERING ONLY	\$6,114,000	FUNDED FOR PRELIMINARY ENGINEERING ONLY	\$115,649,000	FUNDED FOR PRELIMINARY ENGINEERING ONLY	\$1,500,000	\$145,256,000	

BASIC PROJECT INFORMATION										FISCAL YEAR PROJECT PHASE SCHEDULED TO START											
COUNTY(S)	ROUTE/CITY	RESPONSIBLE AGENCY	DESCRIPTION	LENGTH (MILES)	MODE	FUNDING PROGRAM	DIVISION(S)	MPOs/RPOs	PROJECT ID	STI CATEGORY FUNDED	FUNDING SOURCE (SEE FUNDING SOURCES TAB FOR MORE INFO)	RIGHT-OF-WAY PROJECTED SCHEDULE	TOTAL REMAINING FUNDS NEEDED FOR RIGHT-OF-WAY	UTILITIES PROJECTED SCHEDULE	TOTAL REMAINING FUNDS NEEDED FOR UTILITIES	CONSTRUCTION PROJECTED SCHEDULE	TOTAL REMAINING FUNDS NEEDED FOR CONSTRUCTION	PROJECTED SCHEDULE FOR OTHER ACTIVITIES	TOTAL REMAINING FUNDS FOR OTHER ACTIVITIES	TOTAL REMAINING FUNDS NEEDED	COMMENT
WAKE	VARIOUS	GO RALEIGH	BUS RAPID TRANSIT SERVICE, CARY TO RALEIGH. CONSTRUCT INFRASTRUCTURE, PURCHASE VEHICLES, AND ESTABLISH SERVICE.	9.19	Public Transportation (Transit)	STI (Prioritization)	5	Capital Area MPO	TO-6166B	Region C	5309, L					2022	\$45,168,000	2024	\$8,134,000	\$53,302,000	
WAKE	VARIOUS	GO RALEIGH	BUS RAPID TRANSIT SERVICE, RALEIGH TO GARNER. CONSTRUCT INFRASTRUCTURE, PURCHASE VEHICLES, AND ESTABLISH SERVICE.	5.93	Public Transportation (Transit)	STI (Prioritization)	5	Capital Area MPO	TO-6166C	Region C	5309, L					2024	\$8,134,000	2022	\$1,500,000	\$9,634,000	
JOHNSTON, WAKE	VARIOUS	GO RALEIGH	BUS RAPID TRANSIT SERVICE, GARNER TO CLAYTON. CONSTRUCT INFRASTRUCTURE, PURCHASE VEHICLES, AND ESTABLISH SERVICE.	15.03	Public Transportation (Transit)	STI (Prioritization)	4, 5	Capital Area MPO	TO-6166D	Region A, C	L, T	FUNDED FOR PRELIMINARY ENGINEERING ONLY	\$21,993,000	FUNDED FOR PRELIMINARY ENGINEERING ONLY	\$6,114,000	FUNDED FOR PRELIMINARY ENGINEERING ONLY	\$115,650,000	FUNDED FOR PRELIMINARY ENGINEERING ONLY	\$1,500,000	\$145,257,000	
GUILFORD, DAVIDSON, ROWAN, ALAMANCE, CABARRUS, ORANGE, WAKE, DURHAM, MECKLENBURG, RANDOLPH	PIEDMONT CORRIDOR	NCDOT	TRAIN 74 / 75 OPERATIONS BETWEEN CHARLOTTE AND RALEIGH, EQUIPMENT AND CAPITAL YARD MAINTENANCE FACILITY.		Rail	Other	5, 7, 8, 9, 10	Cabarrus-Rowan MPO, High Point Urban Area MPO, Durham-Chapel Hill-Carrboro MPO, Burlington-Graham MPO, Greensboro Urban Area MPO, Capital Area MPO, Charlotte Regional TPO	P-2918	Exempt	CMAQ, S							2021	\$61,393,000	\$61,393,000	"S" FUNDING REFLECTS STATE RAIL FUNDS
GUILFORD, DAVIDSON, ROWAN, ALAMANCE, CABARRUS, ORANGE, WAKE, DURHAM, MECKLENBURG, RANDOLPH	PIEDMONT CORRIDOR	NCDOT	EQUIPMENT REBUILD - 2 F59PHI LOCOMOTIVES		Rail	Other	5, 7, 8, 9, 10	Cabarrus-Rowan MPO, High Point Urban Area MPO, Durham-Chapel Hill-Carrboro MPO, Burlington-Graham MPO, Greensboro Urban Area MPO, Capital Area MPO, Charlotte Regional TPO	P-2918A												\$0 IN PROGRESS
GUILFORD, DAVIDSON, ROWAN, ALAMANCE, CABARRUS, ORANGE, WAKE, DURHAM, MECKLENBURG, RANDOLPH	PIEDMONT CORRIDOR	NCDOT	PURCHASE 2 USED LOCOMOTIVES		Rail	Other	5, 7, 8, 9, 10	Cabarrus-Rowan MPO, High Point Urban Area MPO, Durham-Chapel Hill-Carrboro MPO, Burlington-Graham MPO, Greensboro Urban Area MPO, Capital Area MPO, Charlotte Regional TPO	P-2918B												\$0 COMPLETE
GUILFORD, DAVIDSON, ROWAN, ALAMANCE, CABARRUS, ORANGE, WAKE, DURHAM, MECKLENBURG, RANDOLPH	PIEDMONT CORRIDOR	NCDOT	EQUIPMENT REHABILITATION - 3 LOCOMOTIVES		Rail	Other	5, 7, 8, 9, 10	Cabarrus-Rowan MPO, High Point Urban Area MPO, Durham-Chapel Hill-Carrboro MPO, Burlington-Graham MPO, Greensboro Urban Area MPO, Capital Area MPO, Charlotte Regional TPO	P-2918C												\$0 IN PROGRESS
GUILFORD, DAVIDSON, ROWAN, ALAMANCE, CABARRUS, ORANGE, WAKE, DURHAM, MECKLENBURG, RANDOLPH	PIEDMONT CORRIDOR	NCDOT	EQUIPMENT REHABILITATION - 3 PASSENGER CARS		Rail	Other	5, 7, 8, 9, 10	Cabarrus-Rowan MPO, High Point Urban Area MPO, Durham-Chapel Hill-Carrboro MPO, Burlington-Graham MPO, Greensboro Urban Area MPO, Capital Area MPO, Charlotte Regional TPO	P-2918D												\$0 COMPLETE
GUILFORD, DAVIDSON, ROWAN, ALAMANCE, CABARRUS, ORANGE, WAKE, DURHAM, MECKLENBURG, RANDOLPH	PIEDMONT CORRIDOR	NCDOT	PASSENGER TRAIN SECURITY SYSTEM, CCTV DATA NETWORK AND GENERATORS		Rail	Other	5, 7, 8, 9, 10	Cabarrus-Rowan MPO, High Point Urban Area MPO, Durham-Chapel Hill-Carrboro MPO, Burlington-Graham MPO, Greensboro Urban Area MPO, Capital Area MPO, Charlotte Regional TPO	P-2918E												\$0 IN PROGRESS
GUILFORD, DAVIDSON, ROWAN, ALAMANCE, CABARRUS, ORANGE, WAKE, DURHAM, MECKLENBURG, RANDOLPH	PIEDMONT CORRIDOR	NCDOT	PURCHASE 4 USED PASSENGER CARS AND REHABILITATE 7 PASSENGER CARS		Rail	Other	5, 7, 8, 9, 10	Cabarrus-Rowan MPO, High Point Urban Area MPO, Durham-Chapel Hill-Carrboro MPO, Burlington-Graham MPO, Greensboro Urban Area MPO, Capital Area MPO, Charlotte Regional TPO	P-2918G												\$0 IN PROGRESS
WAKE	PIEDMONT CORRIDOR	NCDOT	CAPITAL YARD PHASE 1 IMPROVEMENTS - EXTEND TRACKS 1 AND 2, MAJOR WORK TRACK 3		Rail	Other	5	Capital Area MPO	P-2918H												\$0 IN PROGRESS
GUILFORD, DAVIDSON, ROWAN, ALAMANCE, CABARRUS, ORANGE, WAKE, DURHAM, MECKLENBURG, RANDOLPH	PIEDMONT CORRIDOR	NCDOT	EQUIP 9 STATIONS AND PLATFORMS WITH ADA/FRA PIDS		Rail	Other	5, 7, 8, 9, 10	Cabarrus-Rowan MPO, High Point Urban Area MPO, Durham-Chapel Hill-Carrboro MPO, Burlington-Graham MPO, Greensboro Urban Area MPO, Capital Area MPO, Charlotte Regional TPO	P-2918I												\$0 IN PROGRESS
HALIFAX, WAKE, NASH, EDGEcombe	CSXT RR	CSXT RR	CONGESTION MITIGATION CROSSOVERS.		Rail	Other	4, 5	Peanut Belt RPO, Capital Area MPO, Rocky Mount Urban Area MPO	P-5005												\$0 IN PROGRESS.

BASIC PROJECT INFORMATION										FISCAL YEAR PROJECT PHASE SCHEDULED TO START											
COUNTY(S)	ROUTE/CITY	RESPONSIBLE AGENCY	DESCRIPTION	LENGTH (MILES)	MODE	FUNDING PROGRAM	DIVISION(S)	MPOs/RPOs	PROJECT ID	STI CATEGORY FUNDED	FUNDING SOURCE (SEE FUNDING SOURCES TAB FOR MORE INFO)	RIGHT-OF-WAY PROJECTED SCHEDULE	TOTAL REMAINING FUNDS NEEDED FOR RIGHT-OF-WAY	UTILITIES PROJECTED SCHEDULE	TOTAL REMAINING FUNDS NEEDED FOR UTILITIES	CONSTRUCTION PROJECTED SCHEDULE	TOTAL REMAINING FUNDS NEEDED FOR CONSTRUCTION	PROJECTED SCHEDULE FOR OTHER ACTIVITIES	TOTAL REMAINING FUNDS FOR OTHER ACTIVITIES	TOTAL REMAINING FUNDS NEEDED	COMMENT
FRANKLIN, VANCE, WAKE, WARREN	CSX S-LINE	NCDOT	CSX S-LINE FROM RALEIGH TO VIRGINIA STATE LINE AND CSX SA-LINE FROM RALEIGH TO WELDON. ACQUIRE RIGHT OF WAY, UPGRADE EXISTING TRACK AND CONSTRUCT NEW TRACK.	50	Rail	Other	5	Capital Area MPO, Kerr-Tar RPO	P-5753											\$0	PROGRAMMED FOR PLANNING AND ENVIRONMENTAL STUDY ONLY
WAKE	CSX S-LINE, CSX SA-LINE.	NCDOT	RALEIGH TO NC 98.		Rail	Other	5	Capital Area MPO	P-5753A	Statewide Mobility										\$0	
WAKE	CSX S-LINE	NCDOT	RALEIGH UNION STATION TO NC 98 - S-LINE RAIL IMPROVEMENTS.	28.66	Rail	Other	5	Capital Area MPO	P-5753AA	Statewide Mobility										\$0	
WAKE	CSX S-LINE	NCDOT	HARGETT STREET, MORGAN STREET AND CAPITAL BOULEVARD ROADWAY IMPROVEMENTS AND PEDESTRIAN OVERPASS AT JONES STREET.		Rail	Other	5	Capital Area MPO	P-5753AE	Statewide Mobility										\$0	
WAKE	CSX S-LINE	NCDOT	WHITAKER MILL ROAD ROADWAY IMPROVEMENTS.		Rail	Other	5	Capital Area MPO	P-5753AF	Statewide Mobility										\$0	
WAKE	CSX S-LINE	NCDOT	HIGHWOODS BOULEVARD GRADE SEPARATION.		Rail	Other	5	Capital Area MPO	P-5753AG	Statewide Mobility										\$0	
WAKE	CSX S-LINE	NCDOT	GRESHAM LAKE AND LIGON MILL GRADE SEPARATIONS AND ROADWAY IMPROVEMENTS AT SEAWELL AND FRIENDSHIP CHAPEL ROAD.		Rail	Other	5	Capital Area MPO	P-5753AH	Statewide Mobility										\$0	
WAKE, FRANKLIN, VANCE	CSX S-LINE	NCDOT	NC 98 TO FRANKLINTON.		Rail	Other	5	Capital Area MPO, Kerr-Tar RPO	P-5753B	Statewide Mobility										\$0	
WAKE, FRANKLIN	CSX S-LINE	NCDOT	NC 98 TO FRANKLINTON - S-LINE RAIL IMPROVEMENTS.	16.88	Rail	Other	5	Capital Area MPO	P-5753BA	Statewide Mobility										\$0	
FRANKLIN	CSX S-LINE	NCDOT	HOLDING AVENUE GRADE SEPARATION, ELM AVENUE IMPROVEMENTS AND BRICK STREET PEDESTRIAN CROSSING.		Rail	Other	5	Capital Area MPO	P-5753BD	Statewide Mobility										\$0	
FRANKLIN	CSX S-LINE	NCDOT	MAIN STREET AND NC 96 BYPASS GRADE SEPARATION AND YOUNGSVILLE ROADWAY IMPROVEMENTS.		Rail	Other	5	Capital Area MPO	P-5753BE	Statewide Mobility										\$0	
VANCE	CSX S-LINE	NCDOT	BERT WINSTON ROAD AND CEDAR CREEK ROAD GRADE SEPARATION AND FRANKLINTON ROADWAY IMPROVEMENTS.		Rail	Other	5	Kerr-Tar RPO	P-5753BF	Statewide Mobility										\$0	
VANCE	CSX S-LINE	NCDOT	SOUTH KITRELL ROADWAY IMPROVEMENTS.		Rail	Other	5	Kerr-Tar RPO	P-5753BG	Statewide Mobility										\$0	
VANCE	CSX S-LINE	NCDOT	NORTH KITRELL ROADWAY IMPROVEMENTS INCLUDING MCCLANAHAN GRADE SEPARATION AND PETER GILL ROAD.		Rail	Other	5	Kerr-Tar RPO	P-5753BH	Statewide Mobility										\$0	
VANCE, WARREN	CSX S-LINE	NCDOT	FRANKLINTON TO RIDGEWAY.		Rail	Other	5	Kerr-Tar RPO	P-5753C	Statewide Mobility										\$0	
VANCE	CSX S-LINE	NCDOT	FRANKLINTON TO RIDGEWAY - S-LINE RAIL IMPROVEMENTS.	36.46	Rail	Other	5	Kerr-Tar RPO	P-5753CA	Statewide Mobility										\$0	
VANCE	CSX S-LINE	NCDOT	BEAR POND ROAD GRADE SEPARATION.		Rail	Other	5	Kerr-Tar RPO	P-5753CD	Statewide Mobility										\$0	
VANCE	CSX S-LINE	NCDOT	JIP TAYLOR ROAD GRADE SEPARATION AND SOUTH HENDERSON ROADWAY IMPROVEMENTS.		Rail	Other	5	Kerr-Tar RPO	P-5753CE	Statewide Mobility										\$0	
VANCE	CSX S-LINE	NCDOT	ALEXANDER AVENUE GRADE SEPARATION AND DABNEY DRIVE ROADWAY IMPROVEMENTS.		Rail	Other	5	Kerr-Tar RPO	P-5753CF	Statewide Mobility										\$0	
VANCE	CSX S-LINE	NCDOT	ANDREWS GRADE SEPARATION AND DOWNTOWN ROADWAY IMPROVEMENTS.		Rail	Other	5	Kerr-Tar RPO	P-5753CG	Statewide Mobility										\$0	
VANCE	CSX S-LINE	NCDOT	WARRENTON ROAD IMPROVEMENTS AND GREYSTONE GRADE SEPARATION.		Rail	Other	5	Kerr-Tar RPO	P-5753CH	Statewide Mobility										\$0	
VANCE	CSX S-LINE	NCDOT	BROOKSTONE ROAD GRADE SEPARATION AND CARROLL STREET GRADE SEPARATION.		Rail	Other	5	Kerr-Tar RPO	P-5753CI	Statewide Mobility										\$0	
WARREN	CSX S-LINE	NCDOT	MANSON AXTELL ROAD GRADE SEPARATION.		Rail	Other	5	Kerr-Tar RPO	P-5753CJ	Statewide Mobility										\$0	
WARREN	CSX S-LINE	NCDOT	RIDGEWAY TO PASCHALL		Rail	Other	5	Kerr-Tar RPO	P-5753D	Statewide Mobility										\$0	
WARREN	CSX S-LINE	NCDOT	RIDGEWAY TO THE VA STATE LINE - S-LINE RAIL IMPROVEMENTS.	13.51	Rail	Other	5	Kerr-Tar RPO	P-5753DA	Statewide Mobility										\$0	
WARREN	CSX S-LINE	NCDOT	SOUL CITY BOULEVARD ROADWAY IMPROVEMENTS INCLUDING DREWRY GRADE SEPARATION.		Rail	Other	5	Kerr-Tar RPO	P-5753DC	Statewide Mobility										\$0	
WARREN	CSX S-LINE	NCDOT	NORLINA ROADWAY IMPROVEMENTS.		Rail	Other	5	Kerr-Tar RPO	P-5753DD	Statewide Mobility										\$0	
WARREN	CSX S-LINE	NCDOT	WISE ROADWAY IMPROVEMENTS INCLUDING FELTS ROAD.		Rail	Other	5	Kerr-Tar RPO	P-5753DE	Statewide Mobility										\$0	
DURHAM, WAKE	VARIOUS PIEDMONT CORRIDOR	NCDOT	VARIOUS ROUTES AND NORFOLK SOUTHERN RAILROAD-NORTH CAROLINA RAILROAD IN DURHAM AND MORRISVILLE, SOUTH OF I-40 TO NORTH OF MCCRIMMON PARKWAY. CONSTRUCT A GRADE SEPARATION AT SR 1978 (HOPSON ROAD), EXTEND CHURCH STREET TO HOPSON ROAD, CLOSE CHURCH STREET C		Rail	Other	5	Durham-Chapel Hill-Carrboro MPO, Capital Area MPO	U-4716											\$0	
DURHAM	SR 1978 (HOPSON ROAD)	NCDOT	NORFOLK SOUTHERN RAILROAD-NORTH CAROLINA RAILROAD. CONSTRUCT RAILROAD GRADE SEPARATION AND SHIFT RAIL LINE		Rail	Other	5	Durham-Chapel Hill-Carrboro MPO	U-4716A											\$0	PROJECT COMPLETE
DURHAM, WAKE	NORFOLK-SOUTHERN RAILROAD / NC RAILROAD	NCDOT	CLEGG TO NELSON. CONSTRUCT PASSING SIDING		Rail	Other	5	Capital Area MPO, Durham-Chapel Hill-Carrboro MPO	U-4716C											\$0	PROJECT COMPLETE
WAKE	NCR	NCDOT	RALEIGH UNION STATION PROJECT - PHASE I. CONSTRUCT RALEIGH TRAIN STATION AND ASSOCIATED RAIL TRACK AND SIDING IMPROVEMENTS TO INCREASE PASSENGER AND FREIGHT CAPACITY.		Rail	Pre-STI (Historic)	5	Capital Area MPO	P-5500	Pre-STI (Transition)										\$0	DP FUNDS - FEDERAL TIGER GRANT; O FUNDS - STATE LEGISLATIVE ALLOCATION FOR RAIL; PROJECT INCLUDES IN-KIND PROPERTY CONTRIBUTION BY TRIANGLE TRANSIT (CONTINGENT ON TT BOARD OF TRUSTEES APPROVAL) - 4 PARCELS TOTALING 3.5 ACRES WITH TAX VALUE OF \$2.9 MILLION
WAKE	NCR	NCDOT	STATION SITE WORK		Rail	Pre-STI (Historic)	5	Capital Area MPO	P-5500B	Pre-STI (Transition)										\$0	UNDER CONSTRUCTION
WAKE	NCR	NCDOT	TRACK IMPROVEMENTS		Rail	Pre-STI (Historic)	5	Capital Area MPO	P-5500C	Pre-STI (Transition)										\$0	UNDER CONSTRUCTION

BASIC PROJECT INFORMATION										FISCAL YEAR PROJECT PHASE SCHEDULED TO START											
COUNTY(S)	ROUTE/CITY	RESPONSIBLE AGENCY	DESCRIPTION	LENGTH (MILES)	MODE	FUNDING PROGRAM	DIVISION(S)	MPOs/RPOs	PROJECT ID	STI CATEGORY FUNDED	FUNDING SOURCE (SEE FUNDING SOURCES TAB FOR MORE INFO)	RIGHT-OF-WAY PROJECTED SCHEDULE	TOTAL REMAINING FUNDS NEEDED FOR RIGHT-OF-WAY	UTILITIES PROJECTED SCHEDULE	TOTAL REMAINING FUNDS NEEDED FOR UTILITIES	CONSTRUCTION PROJECTED SCHEDULE	TOTAL REMAINING FUNDS NEEDED FOR CONSTRUCTION	PROJECTED SCHEDULE FOR OTHER ACTIVITIES	TOTAL REMAINING FUNDS FOR OTHER ACTIVITIES	TOTAL REMAINING FUNDS NEEDED	COMMENT
DURHAM	SR 1980 (CHURCH STREET)	NCDOT	NORFOLK SOUTHERN RAILROAD / NC RAILROAD TO SR 1978 (HOPSON ROAD) REALIGN AND CLOSE CROSSING 734 748M OF THE NORFOLK SOUTHERN-NORTH CAROLINA RAILROAD		Rail	Pre-STI (Historic)	5	Durham-Chapel Hill-Carrboro MPO	U-4716B	Pre-STI (Transition)										\$0	PROJECT COMPLETE
DURHAM, WAKE, FRANKLIN, GRANVILLE, PERSON, VANCE, WARREN	VARIOUS	NCDOT	TRAFFIC SEPARATION STUDY IMPLEMENTATION AND CLOSURES IN DIVISION 5.		Rail	Rail-Highway Grade Crossing Closure	5	Kerr-Tar RPO, Capital Area MPO, Durham-Chapel Hill-Carrboro MPO	RC-2005	Division 5										\$0	PROGRAMMED FOR PRELIMINARY ENGINEERING ONLY. INDIVIDUAL PROJECTS AND FUNDING TO BE REQUESTED IN THE FUTURE AS NEEDED.
WAKE	FAYETTEVILLE STREET (SR 2513)	NCDOT	FAYETTEVILLE STREET AND THE CAROLINA COASTAL RAILWAY TRACKS CROSSING CLOSURE IN KNIGHTDALE.		Rail	Rail-Highway Grade Crossing Closure	5	Capital Area MPO	Y-4805F	Division 5	RR				2023	\$1,600,000				\$1,600,000	
GRANVILLE	SR 1136 (TALLY HO ROAD)	NCDOT	NORFOLK SOUTHERN CROSSING 734 895A IN STEM. CLOSE RAILWAY-HIGHWAY CROSSING.		Rail	Rail-Highway Grade Crossing Closure	5	Kerr-Tar RPO	Y-5500EC	Division 5	RR				2025	\$150,000				\$150,000	
GRANVILLE	CHURCH STREET	NCDOT	NORFOLK SOUTHERN CROSSING 734 896G IN STEM. CLOSE RAILWAY-HIGHWAY CROSSING.		Rail	Rail-Highway Grade Crossing Closure	5	Kerr-Tar RPO	Y-5500ED	Division 5	RR				2025	\$300,000				\$300,000	
DURHAM, WAKE, FRANKLIN, GRANVILLE, PERSON, VANCE, WARREN	VARIOUS	NCDOT	HIGHWAY-RAIL GRADE CROSSING SAFETY IMPROVEMENTS IN DIVISION 5.		Rail	Rail-Highway Grade Crossing Improvement	5	Kerr-Tar RPO, Capital Area MPO, Durham-Chapel Hill-Carrboro MPO	RX-2005	Division 5										\$0	PROGRAMMED FOR PRELIMINARY ENGINEERING ONLY. INDIVIDUAL PROJECTS AND FUNDING TO BE REQUESTED IN THE FUTURE AS NEEDED.
DURHAM, WAKE, FRANKLIN, GRANVILLE, PERSON, VANCE, WARREN	VARIOUS	NCDOT	HIGHWAY-RAIL GRADE CROSSING SAFETY IMPROVEMENTS IN DIVISION 5.		Rail	Rail-Highway Grade Crossing Improvement	5	Kerr-Tar RPO, Capital Area MPO, Durham-Chapel Hill-Carrboro MPO	RX-2405											\$0	PROGRAMMED FOR PRELIMINARY ENGINEERING ONLY. INDIVIDUAL PROJECTS AND FUNDING TO BE REQUESTED IN THE FUTURE AS NEEDED.
DURHAM	NORFOLK SOUTHERN H LINE	NCDOT	EAST DURHAM RAILROAD SAFETY PROJECT. PROJECT WILL STRAIGHTEN EXISTING RAILROAD CURVATURE BETWEEN CP NELSON AND CP EAST DURHAM AND INCLUDES A COMBINATION OF GRADE SEPARATIONS AND CLOSURES AT ELLIS ROAD SOUTH END (734737A), GLOVER ROAD (734735L), AND WRENN	6.9	Rail	STI (Prioritization)	5	Durham-Chapel Hill-Carrboro MPO	P-5706	Statewide Mobility	T	2023	\$9,328,000			2028	\$66,000,000			\$75,328,000	"O" FUNDING REFLECTS PARTICIPATION BY NORFOLK SOUTHERN CORPORATION. RIGHT OF WAY IN PROGRESS.
WAKE	CSX S LINE	NCDOT	CONSTRUCT GRADE SEPARATION AT SR 2052 (ROGERS ROAD EXTENSION) CROSSING (633905Y) IN WAKE FOREST.		Rail	STI (Prioritization)	5	Capital Area MPO	P-5707	Region C	T	2025	\$7,000,000			2025	\$32,111,000			\$39,111,000	RIGHT-OF-WAY IN PROGRESS
WAKE	NORFOLK SOUTHERN H LINE	CARY	CONSTRUCT GRADE SEPARATION AT HARRISON AVENUE CROSSING (734755X) IN CARY.		Rail	STI (Prioritization)	5	Capital Area MPO	P-5708	Region C										\$0	PROJECT DELETED
WAKE	CSX	NCDOT	CROSSING 630607N AT NEW HOPE CHURCH ROAD IN RALEIGH. CONSTRUCT GRADE SEPARATION.		Rail	STI (Prioritization)	5	Capital Area MPO	P-5715	Region C	T				2025	\$23,700,000			\$23,700,000	RIGHT-OF-WAY IN PROGRESS; "DP" FUNDING REFLECTS CONSOLIDATED RAIL INFRASTRUCTURE AND SAFETY IMPROVEMENTS (CRISI) PROGRAM AWARD	
DURHAM	NORFOLK SOUTHERN H LINE	NCDOT	CROSSING 734742W AT SR 1121 (CORNWALLIS ROAD) IN DURHAM. CONSTRUCT GRADE SEPARATION.		Rail	STI (Prioritization)	5	Durham-Chapel Hill-Carrboro MPO	P-5717	Region C	T	2022	\$8,900,000	2022	\$1,878,000	2026	\$34,900,000			\$45,678,000	RIGHT-OF-WAY IN PROGRESS.
WAKE	CSX	NCDOT	CROSSING 643351A AT SR 1415 (NORTHEAST MAYNARD ROAD) IN CARY. CONSTRUCT GRADE SEPARATION.		Rail	STI (Prioritization)	5	Capital Area MPO	P-5718	Region C	O, T	2028	\$29,344,000	2028	\$3,344,000	2031	\$23,798,000			\$56,486,000	"O" FUNDING REFLECTS PARTICIPATION BY CSX CORPORATION; TO BE LET WITH P-5734
GUILFORD, DAVIDSON, ROWAN, ALAMANCE, CABARRUS, ORANGE, WAKE, DURHAM, MECKLENBURG, RANDOLPH	PIEDMONT CORRIDOR	NCDOT	PURCHASE AND REFURBISH RAIL CARS FOR PIEDMONT SERVICE EXPANSION.		Rail	STI (Prioritization)	5, 7, 8, 9, 10	Cabarrus-Rowan MPO, High Point Urban Area MPO, Durham-Chapel Hill-Carrboro MPO, Burlington-Graham MPO, Greensboro Urban Area MPO, Capital Area MPO, Charlotte Regional TPO	P-5719											\$0	"DP" FUNDING REFLECTS FEDERAL-STATE PARTNERSHIP FOR STATE OF GOOD REPAIR GRANT
GUILFORD, WAKE, MECKLENBURG	PIEDMONT CORRIDOR	NCDOT	ACQUIRE AND REBUILD 2 ADDITIONAL LOCOMOTIVES.		Rail	STI (Prioritization)	5, 7, 10	Greensboro Urban Area MPO, Capital Area MPO, Charlotte Regional TPO	P-5719A	Exempt										\$0	COMPLETE
GUILFORD, WAKE, MECKLENBURG	PIEDMONT CORRIDOR	NCDOT	ACQUIRE AND REFURBISH 2 COACH AND 1 LOUNGE/BAGGAGE RAIL CARS.		Rail	STI (Prioritization)	5, 7, 10	Greensboro Urban Area MPO, Capital Area MPO, Charlotte Regional TPO	P-5719B	Exempt										\$0	IN PROGRESS
DAVIDSON, ALAMANCE, CABARRUS, DURHAM, GUILFORD, MECKLENBURG, ORANGE, ROWAN, WAKE	PIEDMONT CORRIDOR	NCDOT	NEW TRAINS AND MAINTENANCE FACILITY.		Rail	STI (Prioritization)	5, 7, 9, 10	Capital Area MPO, High Point Urban Area MPO, Burlington-Graham MPO, Cabarrus-Rowan MPO, Charlotte Regional TPO, Durham-Chapel Hill-Carrboro MPO, Greensboro Urban Area MPO	P-5719C	Region C, D, E	DP, T				2026	\$212,528,000			\$212,528,000		
WAKE	CSX	NCDOT	CROSSING 630601X AT SR 2006 (DURANT ROAD) IN RALEIGH. CONSTRUCT GRADE SEPARATION.		Rail	STI (Prioritization)	5	Capital Area MPO	P-5720	Region C	T				2024	\$21,911,000			\$21,911,000	RIGHT-OF-WAY IN PROGRESS; COORDINATE WITH U-5307	
WAKE	NORTH CAROLINA RAILROAD / NORFOLK SOUTHERN H LINE	NCDOT	SR 1655 (TRINITY ROAD) IN CARY. CONSTRUCT GRADE SEPARATION AND CLOSE CROSSING 630657S.		Rail	STI (Prioritization)	5	Capital Area MPO	P-5734	Statewide Mobility	O, T	2027	\$23,400,000			2029	\$16,700,000			\$40,100,000	"O" FUNDING REFLECTS PARTICIPATION BY CSX CORPORATION; TO BE LET WITH P-5718
WAKE	NORTH CAROLINA RAILROAD; NORFOLK SOUTHERN H LINE;	NCDOT	BERYL ROAD CROSSING IN RALEIGH. EXTEND BERYL ROAD TO ROYAL AVENUE, AND CLOSE CROSSING 630647L.		Rail	STI (Prioritization)	5	Capital Area MPO	P-5736	Statewide Mobility	O, T	2028	\$200,000			2029	\$4,900,000			\$5,100,000	"O" FUNDING REFLECTS PARTICIPATION BY NORFOLK SOUTHERN CORPORATION
WAKE	CSX S LINE	NCDOT	SR 2108 (MILLBROOK ROAD) IN RALEIGH. CONSTRUCT GRADE SEPARATION AND CLOSE CROSSING 630605A.		Rail	STI (Prioritization)	5	Capital Area MPO	P-5737	Statewide Mobility	DP, T	2022	\$6,111,000	2022	\$1,228,000	2026	\$25,100,000			\$32,439,000	RIGHT OF WAY IN PROGRESS; "DP" FUNDING REFLECTS FEDERAL-STATE PARTNERSHIP GRANT.
WAKE	NORTH CAROLINA RAILROAD / NORFOLK SOUTHERN H LINE	NCDOT	SR 2713 (VANDORA SPRINGS ROAD) IN GARNER. CONSTRUCT GRADE SEPARATION AND CLOSE CROSSING 735324J.		Rail	STI (Prioritization)	5	Capital Area MPO	P-5738	Not Funded	O, T	NOT FUNDED	\$1,800,000	NOT FUNDED	NOT FUNDED	NOT FUNDED	\$11,498,000	NOT FUNDED		\$13,298,000	"O" FUNDING REFLECTS PARTICIPATION BY NORFOLK SOUTHERN CORPORATION
WAKE	CSX S LINE	NCDOT	SR 1415 (WEST MAYNARD ROAD) IN CARY. CONSTRUCT GRADE SEPARATION AND CLOSE CROSSING 643400U.		Rail	STI (Prioritization)	5	Capital Area MPO	P-5739	Not Funded	O, T	NOT FUNDED	\$2,200,000	NOT FUNDED	NOT FUNDED	NOT FUNDED	\$14,401,000	NOT FUNDED		\$16,601,000	"O" FUNDING REFLECTS PARTICIPATION BY CSX CORPORATION

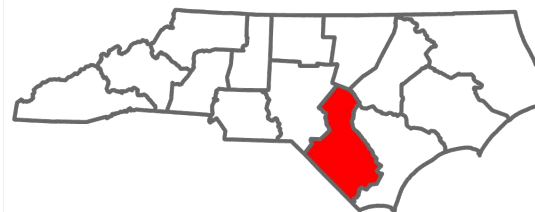
BASIC PROJECT INFORMATION										FISCAL YEAR PROJECT PHASE SCHEDULED TO START										COMMENT		
COUNTY(S)	ROUTE/CITY	RESPONSIBLE AGENCY	DESCRIPTION	LENGTH (MILES)	MODE	FUNDING PROGRAM	DIVISION(S)	MPOs/RPOs	PROJECT ID	STI CATEGORY FUNDED	FUNDING SOURCE (SEE FUNDING SOURCES TAB FOR MORE INFO)	RIGHT-OF-WAY PROJECTED SCHEDULE	TOTAL REMAINING FUNDS NEEDED FOR RIGHT-OF-WAY	UTILITIES PROJECTED SCHEDULE	TOTAL REMAINING FUNDS NEEDED FOR UTILITIES	CONSTRUCTION PROJECTED SCHEDULE	TOTAL REMAINING FUNDS NEEDED FOR CONSTRUCTION	PROJECTED SCHEDULE FOR OTHER ACTIVITIES	TOTAL REMAINING FUNDS FOR OTHER ACTIVITIES		TOTAL REMAINING FUNDS NEEDED	
WAKE	VARIOUS	NSR RR	BOYLAN CROSSOVER IN RALEIGH.	0.34	Rail	Transition	5	Capital Area MPO	P-5005D	Pre-STI (Transition)											\$0	UNDER CONSTRUCTION
WAKE	NCRR	NC DOT	CSXT S-LINE, TRACK AND SIGNAL IMPROVEMENTS - BOYLAN WYE CROSSOVER		Rail	Transition	5	Capital Area MPO	P-5500A												\$0	DELETED - WORK TO BE ACCOMPLISHED UNDER P-5005D.



STATE TRANSPORTATION IMPROVEMENT PROGRAM

Division 6

Bladen
Columbus
Cumberland
Harnett
Robeson



BASIC PROJECT INFORMATION										FISCAL YEAR PROJECT PHASE SCHEDULED TO START												
COUNTY(S)	ROUTE/CITY	RESPONSIBLE AGENCY	DESCRIPTION	LENGTH (MILES)	MODE	FUNDING PROGRAM	DIVISION(S)	MPOs/RPOs	PROJECT ID	STI CATEGORY FUNDED	FUNDING SOURCE (SEE FUNDING SOURCES TAB FOR MORE INFO)	RIGHT-OF-WAY PROJECTED SCHEDULE	TOTAL REMAINING FUNDS NEEDED FOR RIGHT-OF-WAY	UTILITIES PROJECTED SCHEDULE	TOTAL REMAINING FUNDS NEEDED FOR UTILITIES	CONSTRUCTION PROJECTED SCHEDULE	TOTAL REMAINING FUNDS NEEDED FOR CONSTRUCTION	PROJECTED SCHEDULE FOR OTHER ACTIVITIES	TOTAL REMAINING FUNDS FOR OTHER ACTIVITIES	TOTAL REMAINING FUNDS NEEDED	COMMENT	
ROBESON	LUMBERTON	NCDOT	DEVELOP DRONE DISASTER RESPONSE AND DELIVERY NETWORK.		Aviation	Other	6	Lumber River RPO	AO-0002	Exempt	DP							2025	\$1,100,000	\$1,100,000		
CUMBERLAND	FAYETTEVILLE REGIONAL AIRPORT (FAY)	FAYETTEVILLE REGIONAL AIRPORT (FAY)	REPLACE PERIMETER FENCING AND ROAD.		Aviation	STI (Prioritization)	6	Fayetteville Area MPO	AV-5734	Region C	O, T					2026	\$3,440,000			\$3,440,000		
ROBESON	LUMBERTON REGIONAL AIRPORT (LBT)	LUMBERTON REGIONAL AIRPORT (LBT)	PARTIAL PARALLEL TAXIWAY RUNWAY 5.		Aviation	STI (Prioritization)	6	Lumber River RPO	AV-5747	Division 6	T					2022	\$2,600,000			\$2,600,000	UNDER CONSTRUCTION.	
COLUMBUS	COLUMBUS COUNTY AIRPORT (CPC)	COLUMBUS COUNTY AIRPORT (CPC)	APRON EXPANSION.		Aviation	STI (Prioritization)	6	Cape Fear RPO	AV-5748	Division 6	T					2024	\$3,000,000			\$3,000,000		
BLADEN	FIELD (EYF) CURTIS L BROWN JR	FIELD (EYF) CURTIS L BROWN JR	EXTEND RUNWAY TO 5500 FEET AND PARALLEL TAXIWAY.		Aviation	STI (Prioritization)	6	Mid-Carolina RPO	AV-5826	Division 6	T						FUNDED FOR PRELIMINARY ENGINEERING ONLY	\$7,200,000			\$7,200,000	
ROBESON	LUMBERTON REGIONAL AIRPORT (LBT)	LUMBERTON REGIONAL AIRPORT (LBT)	RUNWAY 13-31. CONSTRUCT TAXIWAYS.		Aviation	STI (Prioritization)	6	Lumber River RPO	AV-5901	Division 6	T						FUNDED FOR PRELIMINARY ENGINEERING ONLY	\$4,500,000			\$4,500,000	
HARNETT	EAST MCIVER STREET, SOUTH WILMA STREET	ANGIER	EAST MCIVER STREET TO SOUTH WILMA STREET IN ANGIER. CONSTRUCT SIDEWALK EXTENSIONS AND INSTALL A CROSSWALK.	0.37	Bike & Ped	Locally Selected	6	Capital Area MPO	BL-0090	Division 6	BGDA, L	2025	\$50,000			2025	\$898,000	2024	\$150,000	\$1,098,000		
HARNETT	NC 210	ANGIER	CONSTRUCT A MULTI-USE PATH FROM HARNETT CENTRAL ROAD TO NORTH HARNETT PRIMARY SCHOOL ROAD.	1.56	Bike & Ped	Locally Selected	6	Capital Area MPO	BL-0094	Division 6	BGDA, L	2024	\$10,000			2024	\$550,000	2024	\$40,000	\$600,000		
CUMBERLAND	SR 1131 (CAMERON ROAD)	HOPE MILLS	FROM HOPE MILLS MIDDLE SCHOOL TO NC 59 (SOUTH MAIN STREET) IN HOPE MILLS. INSTALL NEW CONCRETE SIDEWALK.		Bike & Ped	Locally Selected	6	Fayetteville Area MPO	BL-0130	Division 6	L(M), TADA	2026	\$25,000			2027	\$574,000	2025	\$100,000	\$699,000		
CUMBERLAND	CAPE FEAR RIVER TRAIL	FAYETTEVILLE	IN FAYETTEVILLE. CONSTRUCT 10 FOOT WIDE MULTI-USE PATH.		Bike & Ped	Locally Selected	6	Fayetteville Area MPO	BL-0131	Division 6	L(M), TADA	2025	\$50,000			2026	\$1,100,000	2025	\$220,000	\$1,370,000		
CUMBERLAND	CAPE FEAR RIVER TRAIL	FAYETTEVILLE	FAYETTEVILLE TO COUNTY LINE (ARNETTE PARK). CONSTRUCT 10 FOOT MULTI-USE PATH.		Bike & Ped	Locally Selected	6	Fayetteville Area MPO	BL-0132	Division 6	L(M), TADA	2025	\$50,000			2026	\$1,100,000	2025	\$220,000	\$1,370,000		
CUMBERLAND	CAPE FEAR RIVER TRAIL	FAYETTEVILLE	ALONG MILAN ROAD AND EUFAULA ROAD IN FAYETTEVILLE. CONSTRUCT EXTENSION TO CAPE FEAR RIVER TRAIL.		Bike & Ped	Locally Selected	6	Fayetteville Area MPO	BL-0133	Division 6	BGDA, L(M)	2026	\$500,000			2027	\$1,710,000	2025	\$70,000	\$2,280,000		
CUMBERLAND	EAST SHORE TRAIL	FAYETTEVILLE	FROM ESSEX PLACE TO COLEY DRIVE AND MURCHISON ROAD INTERSECTION ALONG GLENVILLE LAKE IN FAYETTEVILLE. CONSTRUCT 10 FOOT MULTI-USE PATH INCLUDING SIDEWALK CONNECTIONS ALONG MATTHEWS STREET AND FROM COLEY DRIVE TO MURCHISON ROAD.		Bike & Ped	Locally Selected	6	Fayetteville Area MPO	BL-0134	Division 6	BGDA, L(M)	2025	\$77,000			2026	\$1,686,000	2025	\$337,000	\$2,100,000		
CUMBERLAND	VARIOUS	FAYETTEVILLE	LOCATIONS IN FAYETTEVILLE. CONSTRUCT SIDEWALK, WHEELCHAIR RAMPS, RETAINING WALL AND BUS PAD UPGRADES.	5.35	Bike & Ped	Locally Selected	6	Fayetteville Area MPO	BL-0137	Division 6	BGDA, L(M)	2025	\$350,000			2026	\$2,050,000	2025	\$300,000	\$2,700,000		
CUMBERLAND	SR 1400 (CLIFFDALE ROAD) ; NC 162 BUNCE ROAD / BIN	FAYETTEVILLE	RAEFORD ROAD TO REILLY ROAD ; LAKERIDGE DRIVE TO RAEFORD ROAD IN WEST FAYETTEVILLE. CONSTRUCT SIDEWALK, WHEELCHAIR RAMPS, AND BUS PAD UPGRADES.	4.9	Bike & Ped	Locally Selected	6	Fayetteville Area MPO	BL-0138	Division 6	BGDA, L(M)	2025	\$200,000			2026	\$2,050,000	2025	\$200,000	\$2,450,000		
HARNETT	SR 1501 (JUNNY ROAD); NORTH WILLOW STREET; WEST LI	ANGIER	NORTH WILLOW STREET, EAST JULIA STREET TO JUNNY ROAD; JUNNY ROAD, EAST JULIA STREET TO GLEN MEADOW DRIVE; AND WEST LILLINGTON STREET, SOUTH PARK STREET TO NC 210, IN ANGIER. CONSTRUCT SIDEWALK EXTENSIONS.	0.73	Bike & Ped	Locally Selected	6	Capital Area MPO	EB-6020	Division 6	BGDA, L	2024	\$150,000			2025	\$1,457,000	2021	\$175,000	\$1,782,000		
CUMBERLAND	US 401 BYPASS (SKIBO ROAD)	FAYETTEVILLE	CONSTRUCT SIDEWALK FROM RICHWOOD COURT TO NC 24 (BRAGG BOULEVARD).	2.73	Bike & Ped	Locally Selected	6	Fayetteville Area MPO	EB-6030	Division 6	BGDA, L(M), TADA	2024	\$100,000			2025	\$1,870,000	2022	\$436,000	\$2,406,000		
CUMBERLAND	US 401 (RAMSEY STREET)	FAYETTEVILLE	CONSTRUCT SIDEWALK FROM SUMMERCHASE DRIVE TO SR 1611 (ANDREWS ROAD).	0.17	Bike & Ped	Locally Selected	6	Fayetteville Area MPO	EB-6031	Division 6	L, TADA					2021	\$85,000			\$85,000	COMPLETED.	
CUMBERLAND	NC 59 (HOPE MILLS ROAD)	FAYETTEVILLE	CONSTRUCT SIDEWALK FROM FAYETTEVILLE CITY LIMITS TO SUMAC CIRCLE.	1.32	Bike & Ped	Locally Selected	6	Fayetteville Area MPO	EB-6032	Division 6	L, TADA					2022	\$375,000			\$375,000	COMPLETED.	
CUMBERLAND	SPRING LAKE	FAYETTEVILLE	CONSTRUCT 5-MILES OF UNPAVED GREENWAY TRAIL BETWEEN CHAPEL HILL ROAD AND THE LITTLE RIVER IN THE TOWN OF SPRING LAKE.	5	Bike & Ped	Locally Selected	6	Fayetteville Area MPO	EB-6041	Division 6	BGDA, L(M)	2025	\$128,000			2026	\$1,535,000	2025	\$238,000	\$1,901,000		
CUMBERLAND, HARNETT, HOKE, ROBESON	VARIOUS	NCDOT	FAYETTEVILLE URBAN AREA MPO TRANSPORTATION ALTERNATIVES PROGRAM.		Bike & Ped	Locally Selected	6, 8	Fayetteville Area MPO	U-5528	Division 6, 8	TADA					2020	\$23,787,000			\$23,787,000	IN PROGRESS.	
WAKE, JOHNSTON, FRANKLIN, GRANVILLE, HARNETT	VARIOUS	NCDOT	CAPITAL AREA MPO: BICYCLE, PEDESTRIAN, TRANSIT, AND TRANSPORTATION ALTERNATIVES PROGRAM (TAP)-ELIGIBLE PROJECTS.		Bike & Ped	Locally Selected	4, 5, 6	Capital Area MPO	U-5530	Division 4, 5, 6	BGDA, L, TADA					2020	\$3,500,000			\$3,500,000		
WAKE, JOHNSTON, FRANKLIN, GRANVILLE, HARNETT	VARIOUS	NCDOT	CAPITAL AREA METROPOLITAN PLANNING ORGANIZATION (CAMPO) TRANSPORTATION ALTERNATIVES DIRECT ATTRIBUTABLE (DA) FUNDS - RESERVED FOR FUTURE PROGRAMMING.		Bike & Ped	Locally Selected	4, 5, 6	Capital Area MPO	U-6218	Division 4, 5, 6	TADA					2022	\$21,180,000			\$21,180,000		
COLUMBUS	US 701 BUSINESS (E 5TH STREET)		FROM WEST OF LYNWOOD NORRIS ROAD TO US 701 BYPASS IN TABOR CITY. CONSTRUCT SIDEWALK AND SIGNALIZED PEDESTRIAN CROSSING.	0.2	Bike & Ped	NCDOT Selected (Other Selection Process)	6	Cape Fear RPO	BN-0006	Exempt	CRPLT5, S(M)					2025	\$250,000			\$250,000	S(M) FUNDING REPRESENT LEGISLATIVE CONTINGENCY FUNDS.	
BLADEN, COLUMBUS, CUMBERLAND, HARNETT, ROBESON	VARIOUS	NCDOT	DIVISION 6 PROGRAM TO UPGRADE INTERSECTIONS TO COMPLY WITH THE AMERICANS WITH DISABILITIES ACT (ADA) USING TRANSPORTATION ALTERNATIVES (TA) FUNDS.		Bike & Ped	Other	6	Mid-Carolina RPO, Fayetteville Area MPO, Cape Fear RPO, Lumber River RPO	BO-2406	Division 6	TA, TALTS	2024	\$250,000	2024	\$250,000	2024	\$5,000,000	2024	\$500,000	\$6,000,000		

BASIC PROJECT INFORMATION									FISCAL YEAR PROJECT PHASE SCHEDULED TO START												
COUNTY(S)	ROUTE/CITY	RESPONSIBLE AGENCY	DESCRIPTION	LENGTH (MILES)	MODE	FUNDING PROGRAM	DIVISION(S)	MPOs/RPOs	PROJECT ID	STI CATEGORY FUNDED	FUNDING SOURCE (SEE FUNDING SOURCES TAB FOR MORE INFO)	RIGHT-OF-WAY PROJECTED SCHEDULE	TOTAL REMAINING FUNDS NEEDED FOR RIGHT-OF-WAY	UTILITIES PROJECTED SCHEDULE	TOTAL REMAINING FUNDS NEEDED FOR UTILITIES	CONSTRUCTION PROJECTED SCHEDULE	TOTAL REMAINING FUNDS NEEDED FOR CONSTRUCTION	PROJECTED SCHEDULE FOR OTHER ACTIVITIES	TOTAL REMAINING FUNDS FOR OTHER ACTIVITIES	TOTAL REMAINING FUNDS NEEDED	COMMENT
LENOIR, WILSON, ROWAN, DAVIDSON, RICHMOND, ROBESON, GRANVILLE, HALIFAX, JOHNSTON, VANCE, BEAUFORT, CHATHAM	VARIOUS		CONSTRUCT PEDESTRIAN COUNTDOWN SIGNAL HEADS, CROSSWALKS, AND ACCESSIBLE ROUTES AT SIGNALIZED INTERSECTIONS IN 15 MUNICIPALITIES.		Bike & Ped	Other	2, 4, 5, 6, 8, 9	Lumber River RPO, Upper Coastal Plain RPO, Kerr-Tar RPO, Peanut Belt RPO, Cabarrus-Rowan MPO, Central Pines RPO, Eastern Carolina RPO, High Point Urban Area MPO, Mid-East RPO	BO-2419	Division 2, 4, 5, 6, 8, 9	DP, HSIP, S	2025	\$122,000	2025	\$122,000	2025	\$10,647,000	2024	\$1,409,000	\$12,300,000	WALK NC - CREATING SAFER CROSSINGS. DP FUNDS REPRESENT FEDERAL RAISE GRANT FUNDS. S FUNDS REPRESENT SPOT SAFETY PROGRAM FUNDS.
WAKE, JOHNSTON, FRANKLIN, GRANVILLE, HARNETT	VARIOUS	NCDOT	PEDESTRIAN, BICYCLE, AND TRANSIT PROJECTS IN THE CAPITAL AREA METROPOLITAN PLANNING ORGANIZATION (CAMPO).		Bike & Ped	Other	4, 5, 6	Capital Area MPO	EL-5100	Division 4, 5, 6										\$0	
BLADEN, COLUMBUS, CUMBERLAND, HARNETT, ROBESON	VARIOUS	NCDOT	DIVISION 6 PROGRAM TO UPGRADE INTERSECTIONS TO COMPLY WITH THE AMERICANS WITH DISABILITIES ACT (ADA) USING TRANSPORTATION ALTERNATIVES (TA) FUNDS.		Bike & Ped	Other	6	Mid-Carolina RPO, Fayetteville Area MPO, Cape Fear RPO, Lumber River RPO	R-5786	Division 6	S, TA				2020	\$3,600,000				\$3,600,000	UNDER CONSTRUCTION. S FUNDS REFLECT STATE HIGHWAY FUNDS.
CUMBERLAND	FAYETTEVILLE	FAYETTEVILLE	CAPE FEAR RIVER GREENWAY, CLARK PARK SOUTH TO THE CAPE FEAR BOTANICAL GARDENS. CONSTRUCT SECOND PHASE OF AN OFF-ROAD MULTI-USE TRAIL.		Bike & Ped	Pre-STI (Historic)	6	Fayetteville Area MPO	EB-4539	Pre-STI (Transition)										\$0	
CUMBERLAND	FAYETTEVILLE	FAYETTEVILLE	I-95 BUSINESS/US 301 TO THE SOUTH SIDE OF CSX RAIL LINE.	1.23	Bike & Ped	Pre-STI (Historic)	6	Fayetteville Area MPO	EB-4539A	Pre-STI (Transition)										\$0	UNDER CONSTRUCTION.
CUMBERLAND	FAYETTEVILLE	FAYETTEVILLE	EXISTING TRAIL AT CLARK PARK TO NORTH SIDE OF CSX RAIL LINE.	1.26	Bike & Ped	Pre-STI (Historic)	6	Fayetteville Area MPO	EB-4539BB	Pre-STI (Transition)										\$0	UNDER CONSTRUCTION.
CUMBERLAND	FAYETTEVILLE	FAYETTEVILLE	NORTH OF CSX RAIL LINE TO SOUTH OF CSX RAIL LINE.	0.27	Bike & Ped	Pre-STI (Historic)	6	Fayetteville Area MPO	EB-4539BC	Pre-STI (Transition)	L, TAANY				2020	\$951,000				\$951,000	UNDER CONSTRUCTION.
CUMBERLAND	LITTLE CROSS CREEK GREENWAY EXTENSION	FAYETTEVILLE	FILTER PLANT DRIVE TO ROWAN STREET BRIDGE IN FAYETTEVILLE. CONSTRUCT MULTI-USE PATH.	0.75	Bike & Ped	STI (Prioritization)	6	Fayetteville Area MPO	EB-5540	Division 6	L, TAANY				2027	\$750,000				\$750,000	
CUMBERLAND	BIG CROSS CREEK GREENWAY	FAYETTEVILLE	LITTLE CROSS CREEK TO 295 FOR A POSSIBLE FUTURE CONNECTION TO FORT LIBERTY TRAILS OUTSIDE OF FORT LIBERTY. CONSTRUCT MULTIUSE TRAIL.		Bike & Ped	STI (Prioritization)	6	Fayetteville Area MPO	EB-5541	Not Funded	L(M), TADA	NOT FUNDED		NOT FUNDED		NOT FUNDED		NOT FUNDED	\$475,000	\$475,000	PROGRAMMED FOR PLANNING AND ENVIRONMENTAL STUDY ONLY USING STBGDA FUNDS
CUMBERLAND	FAYETTEVILLE	FAYETTEVILLE	CROSS CREEK PARKS CONNECTOR TRAIL, NC 24 (BRAGG BOULEVARD) TO RAY AVENUE IN FAYETTEVILLE. CONSTRUCT GREENWAY.	0.94	Bike & Ped	STI (Prioritization)	6	Fayetteville Area MPO	EB-5907	Division 6	L, TAANY	2024	\$630,000			2026	\$800,000	2023	\$84,000	\$1,514,000	
ROBESON	NC 711 (THIRD STREET)	PEMBROKE	SR 1563 (UNION CHAPEL ROAD) TO WALMART SHOPPING CENTER/JOHNS ROAD IN PEMBROKE. CONSTRUCT SIDEWALKS.	1.52	Bike & Ped	STI (Prioritization)	6	Lumber River RPO	EB-6013	Division 6	L, TAANY	2028	\$168,000			2029	\$2,500,000	2027	\$170,000	\$2,838,000	
HARNETT	CAMPBELL UNIVERSITY SIDEWALK	BUIES CREEK	WADE STEWART CIRCLE TO PEARSON ROAD IN BUIES CREEK. CONSTRUCT SIDEWALK.	0.81	Bike & Ped	STI (Prioritization)	6	Mid-Carolina RPO	EB-6014	Division 6	L, TAANY	2021	\$35,000			2021	\$565,000			\$600,000	UNDER CONSTRUCTION.
CUMBERLAND	NC 24/NC 210	NCDOT	REPLACE BRIDGE 250116 OVER CSX RAILROAD, NORFOLK SOUTHERN RAILROAD, AND HILLSBORO STREET.	0.25	Highway	Bridges	6	Fayetteville Area MPO	B-4490	Statewide Mobility										\$0	COMPLETED.
CUMBERLAND	NC 59	NCDOT	REPLACE BRIDGE 250022 OVER I-95 BUSINESS/US 301.	0.25	Highway	Bridges	6	Fayetteville Area MPO	B-4491	Region C	NHPB				2018	\$3,533,000			\$3,533,000	COMPLETED.	
ROBESON	SR 1924 (CURRIE ROAD)	NCDOT	REPLACE BRIDGE 770059 OVER BIG MARSH SWAMP.	0.25	Highway	Bridges	6	Lumber River RPO	B-5693	Division 6									\$0	COMPLETED.	
ROBESON	NC 41/NC 72/SR 1600	NCDOT	REPLACE BRIDGE 770125 AND 770175 OVER LUMBER RIVER.	0.25	Highway	Bridges	6	Lumber River RPO	B-5985	Region C	NHPB	2022	\$395,000	2022	\$485,000				\$880,000	RIGHT-OF-WAY IN PROGRESS.	
ROBESON	NC 41/NC 72/SR 1600	NCDOT	REPLACE BRIDGE 770125 OVER LUMBER RIVER.	0.25	Highway	Bridges	6	Lumber River RPO	B-5985A	Region C	BFP				2023	\$7,915,000			\$7,915,000	UNDER CONSTRUCTION.	
ROBESON	NC 41/NC 72/SR 1600	NCDOT	REPLACE BRIDGE 770175 OVER LUMBER RIVER.	0.25	Highway	Bridges	6	Lumber River RPO	B-5985B	Region C	BFP				2025	\$8,175,000			\$8,175,000		
BLADEN	SR 1534 (OVER LYON ROAD)	NCDOT	REPLACE BRIDGE 080197 OVER KELLY CANAL.	0.25	Highway	Bridges	6	Mid-Carolina RPO	B-6004	Division 6									\$0	UNDER CONSTRUCTION.	
HARNETT	SR 1210 (HOOVER ROAD)	NCDOT	REPLACE BRIDGE 420234 OVER BARBEQUE SWAMP.	0.25	Highway	Bridges	6	Mid-Carolina RPO	B-6005	Division 6									\$0	COMPLETED.	
COLUMBUS	SR 1159 (OLD TRAM ROAD)	NCDOT	REPLACE BRIDGE 230313 OVER BOOGY BRANCH.	0.25	Highway	Bridges	6	Cape Fear RPO	B-6006	Division 6									\$0	COMPLETED.	
ROBESON	SR 2269 (BLOOMINGDALE ROAD)	NCDOT	REPLACE BRIDGE 770108 OVER INDIAN SWAMP.	0.25	Highway	Bridges	6	Lumber River RPO	B-6007	Division 6									\$0	UNDER CONSTRUCTION.	
BLADEN	SR 1536 (JAMES PORTER ROAD)	NCDOT	REPLACE BRIDGE 080198 OVER KELLY CANAL.	0.25	Highway	Bridges	6	Mid-Carolina RPO	B-6008	Division 6									\$0	UNDER CONSTRUCTION.	
CUMBERLAND	SR 2030 (HOLLOW BRIDGE ROAD)	NCDOT	REPLACE BRIDGE 250044 OVER SANDY CREEK AND BRIDGE 250043 OVER SANDY CREEK OVERFLOW.	0.5	Highway	Bridges	6	Mid-Carolina RPO	B-6009	Division 6									\$0	COMPLETED.	
ROBESON	CHURCH ROAD) SR 1529 (MOUNT OLIVE	NCDOT	REPLACE BRIDGE 770299 AND 770300 OVER SADDLE TREE SWAMP.	0.5	Highway	Bridges	6	Lumber River RPO	HB-0007	Division 6	BGOFF	2023	\$170,000	2023	\$170,000	2024	\$1,339,000		\$1,679,000	RIGHT-OF-WAY IN PROGRESS.	
HARNETT	CHURCH ROAD) SR 1214 (MOUNT PISGAH	NCDOT	REPLACE BRIDGE 420034 OVER UPPER LITTLE RIVER.	0.25	Highway	Bridges	6	Mid-Carolina RPO	HB-0008	Division 6	BGOFF	2026	\$330,000	2026	\$100,000	2028	\$1,900,000		\$2,330,000		
COLUMBUS	ROAD) SR 1800 (BLACKSMITH	NCDOT	REPLACE BRIDGE 230250 OVER RICEFIELD BRANCH.	0.25	Highway	Bridges	6	Cape Fear RPO	HB-0009	Division 6	BGOFF	2029	\$140,000	2029	\$110,000	2030	\$1,400,000		\$1,650,000		
CUMBERLAND	SR 1716 (JACKIE LEE ROAD)	NCDOT	REPLACE BRIDGE 250091 OVER WADE CANAL.	0.25	Highway	Bridges	6	Fayetteville Area MPO	HB-0010	Division 6	BGOFF	2028	\$120,000		2030	\$850,000			\$970,000		
CUMBERLAND	FAYETTEVILLE	NCDOT	CONSTRUCT NEW ACCESS ROAD WITH IMPROVEMENTS AT INTERSECTION WITH SR 1838 (DUNN ROAD) IN FAYETTEVILLE.	0.2	Highway	Economic Development	6	Fayetteville Area MPO	HE-0012	Division 6	T	2023	\$20,000	2023	\$50,000	2023	\$1,100,000		\$1,170,000	UNDER CONSTRUCTION. THIS IS AN ECONOMIC DEVELOPMENT PROJECT FOR NVR, INC.	
CUMBERLAND	SR 1711 (BETHUNE DRIVE)	NCDOT	EAST OF US 401 INTERSECTION IN FAYETTEVILLE. PART OF ROUTE ON NEW LOCATION. INSTALL SIGNAL AT US 401 (RAMSEY STREET) INTERSECTION AND EXTEND SR 1711 (BETHUNE DRIVE).		Highway	Economic Development	6	Fayetteville Area MPO	HE-0017	Division 6	T	2026	\$300,000	2026	\$700,000	2027	\$8,200,000	2025	\$800,000	\$10,000,000	
BLADEN	NC 87	NCDOT	IMPROVE ROADWAY FOR SMITHFIELD FOODS PROCESSING CENTER.	1.2	Highway	Economic Development	6	Mid-Carolina RPO	R-5866	Region C	T				2018	\$1,042,000			\$1,042,000	COMPLETED. THIS IS AN ECONOMIC DEVELOPMENT PROJECT FOR SMITHFIELD FOODS PROCESSING.	
COLUMBUS	US 74 (FUTURE I-74)	NCDOT	US 74 (FUTURE I-74) FROM EAST OF NC 214 TO WEST OF SR 1824 (WATER TANK ROAD). PAVEMENT REHABILITATION.	7	Highway	Interstate Maintenance	6	Cape Fear RPO	HI-0015	Statewide Mobility	BGLT5				2024	\$10,143,000			\$10,143,000		
ROBESON	US 74 (FUTURE I-74)	NCDOT	1 MILE EAST OF NC 41 TO 0.26 MILES EAST OF COLUMBUS COUNTY LINE. PAVEMENT REHABILITATION.	10.93	Highway	Interstate Maintenance	6	Lumber River RPO	HI-0016	Statewide Mobility	NHPIM				2025	\$13,400,000			\$13,400,000		
ROBESON	US 74 (FUTURE I-74)	NCDOT	US 74 (FUTURE I-74) FROM THE SCOTLAND COUNTY LINE TO I-74/US 74 BUSINESS. PAVEMENT REHABILITATION.	3.44	Highway	Interstate Maintenance	6	Lumber River RPO	HI-0017	Statewide Mobility	NHPIM				2024	\$6,800,000			\$6,800,000		
COLUMBUS	US 74 (FUTURE I-74)	NCDOT	US 74 (FUTURE I-74) FROM WEST OF US 701 BUSINESS TO WEST OF NC 214. PAVEMENT REHABILITATION.	17.59	Highway	Interstate Maintenance	6	Cape Fear RPO	HI-0018	Statewide Mobility	NHFP, NHPIM				2025	\$26,622,000			\$26,622,000		

BASIC PROJECT INFORMATION										FISCAL YEAR PROJECT PHASE SCHEDULED TO START											
COUNTY(S)	ROUTE/CITY	RESPONSIBLE AGENCY	DESCRIPTION	LENGTH (MILES)	MODE	FUNDING PROGRAM	DIVISION(S)	MPOs/RPOs	PROJECT ID	STI CATEGORY FUNDED	FUNDING SOURCE (SEE FUNDING SOURCES TAB FOR MORE INFO)	RIGHT-OF-WAY PROJECTED SCHEDULE	TOTAL REMAINING FUNDS NEEDED FOR RIGHT-OF-WAY	UTILITIES PROJECTED SCHEDULE	TOTAL REMAINING FUNDS NEEDED FOR UTILITIES	CONSTRUCTION PROJECTED SCHEDULE	TOTAL REMAINING FUNDS NEEDED FOR CONSTRUCTION	PROJECTED SCHEDULE FOR OTHER ACTIVITIES	TOTAL REMAINING FUNDS FOR OTHER ACTIVITIES	TOTAL REMAINING FUNDS NEEDED	COMMENT
COLUMBUS	US 74 (FUTURE I-74)	NCDOT	US 74 (FUTURE I-74) FROM WEST OF SR 1585 (UNION VALLEY ROAD) TO WEST OF US 701 BUSINESS. PAVEMENT REHABILITATION.	6.54	Highway	Interstate Maintenance	6	Cape Fear RPO	HI-0019	Statewide Mobility	NHPIM					2031	\$5,400,000			\$5,400,000	
COLUMBUS	US 74 (FUTURE I-74)	NCDOT	US 74 (FUTURE I-74) FROM THE ROBESON COUNTY LINE TO WEST OF SR 1585 (UNION VALLEY ROAD). PAVEMENT REHABILITATION.	13.86	Highway	Interstate Maintenance	6	Cape Fear RPO	HI-0020	Statewide Mobility	NHPIM					2031	\$15,000,000			\$15,000,000	
CUMBERLAND	I-95	NCDOT	I-95 FROM THE ROBESON COUNTY LINE TO NC 53/210. PAVEMENT REHABILITATION.	10.28	Highway	Interstate Maintenance	6	Fayetteville Area MPO	HI-0021	Statewide Mobility	NHFP, NHPIM					2029	\$8,000,000			\$8,000,000	
CUMBERLAND	I-95	NCDOT	I-95 FROM NC 53 TO I-95 BUSINESS / US 301. PAVEMENT REHABILITATION.	8.92	Highway	Interstate Maintenance	6	Fayetteville Area MPO	HI-0022	Statewide Mobility	NHFP, NHPIM					2029	\$5,800,000			\$5,800,000	
ROBESON	I-95	NCDOT	NORTH OF US 301 (MILE MARKER 22) TO CUMBERLAND COUNTY LINE (MILE MARKER 40). PAVEMENT REHABILITATION.	15.7	Highway	Interstate Maintenance	6	Lumber River RPO, Fayetteville Area MPO	I-5850	Statewide Mobility										\$0	
ROBESON	I-95	NCDOT	BRIDGE REHABILITATION, MEDIAN DRAINAGE, AND CONTROL OF ACCESS FENCE.	17.99	Highway	Interstate Maintenance	6	Lumber River RPO, Fayetteville Area MPO	I-5850A	Statewide Mobility										\$0	COMPLETED.
ROBESON	I-95	NCDOT	PAVEMENT REHABILITATION.	18.97	Highway	Interstate Maintenance	6	Lumber River RPO, Fayetteville Area MPO	I-5850B	Statewide Mobility										\$0	UNDER CONSTRUCTION.
ROBESON	I-74	NCDOT	NC 710 TO NC 41. PAVEMENT AND BRIDGE REHABILITATION.	6.2	Highway	Interstate Maintenance	6	Lumber River RPO	I-5938	Statewide Mobility										\$0	
ROBESON	I-74	NCDOT	BRIDGE REHABILITATION	13.27	Highway	Interstate Maintenance	6	Lumber River RPO	I-5938A	Statewide Mobility										\$0	COMPLETED.
ROBESON	I-74	NCDOT	PAVEMENT REHABILITATION	13.27	Highway	Interstate Maintenance	6	Lumber River RPO	I-5938B	Statewide Mobility										\$0	UNDER CONSTRUCTION.
ROBESON	I-95	NCDOT	SOUTH CAROLINA STATE LINE (MILE MARKER 0.0) TO I-74 (MILE MARKER 13). PAVEMENT REHABILITATION.	5.49	Highway	Interstate Maintenance	6	Lumber River RPO	I-5939	Statewide Mobility	BGIM					2022	\$20,098,000			\$20,098,000	UNDER CONSTRUCTION.
ROBESON	I-95	NCDOT	MILE MARKER 13 TO MILE MARKER 22. PAVEMENT REHABILITATION.	9	Highway	Interstate Maintenance	6	Lumber River RPO	I-6064C	Statewide Mobility	NHPIM					2021	\$131,492,000			\$131,492,000	UNDER CONSTRUCTION.
WAKE, JOHNSTON, FRANKLIN, GRANVILLE, HARNETT	VARIOUS	NCDOT	INTERSECTION IMPROVEMENTS AT MULTIPLE LOCATIONS WITHIN THE CAPITAL AREA METROPOLITAN PLANNING ORGANIZATION (CAMPO) BOUNDARY.		Highway	Locally Selected	4, 5, 6	Capital Area MPO	HL-0008	Exempt										\$0	PROGRAMMED FOR PLANNING AND ENVIRONMENTAL STUDY ONLY
ROBESON	PEMBROKE	PEMBROKE	CONSTRUCT IMPROVEMENTS TO CONNECT THE DOWNTOWN TO THE UNIVERSITY OF NORTH CAROLINA AT PEMBROKE TO THE WEST AND THE HEADQUARTERS OF THE LUMBEE TRIBE TO THE EAST IN PEMBROKE.	0.17	Highway	Locally Selected	6	Lumber River RPO	HL-0009	Exempt	DP, HF, L	2022	\$100,000	2022	\$930,000	2023	\$8,810,000	2021	\$350,000	\$10,190,000	UNDER CONSTRUCTION. DP FUNDS REPRESENT FEDERAL BUILD GRANT FUNDS. HF FUNDS REPRESENT STATE HIGHWAY FUNDS AND CONTINGENCY FUNDS.
CUMBERLAND, HARNETT, HOKE, ROBESON	VARIOUS	NCDOT	FAYETTEVILLE URBAN AREA METROPOLITAN PLANNING ORGANIZATION STBGDA RESERVE ACCOUNT.		Highway	Locally Selected	6, 8	Fayetteville Area MPO	HL-0026	Division 6, 8	BGANY, BGDA					2022	\$89,926,000			\$89,926,000	
CUMBERLAND	NC 59 (NORTH MAIN STREET)	HOPE MILLS	REPLACE EXISTING SIDEWALK AND CONSTRUCT NEW MULTI-USE PATH ALONG NC 59 (NORTH MAIN STREET) IN HOPE MILLS.	1.5	Highway	Locally Selected	6	Fayetteville Area MPO	HL-0036	Division 6	L, TADA					2024	\$768,000	2021	\$50,000	\$818,000	
CUMBERLAND, HARNETT, HOKE, ROBESON	VARIOUS	NCDOT	UNALLOCATED CARBON REDUCTION PROGRAM FUNDS IN THE FAYETTEVILLE PLANNING ORGANIZATION.		Highway	Locally Selected	6, 8	Fayetteville Area MPO	HL-0095	Exempt	CRPDA, L					2023	\$7,158,000			\$7,158,000	
WAKE, JOHNSTON, FRANKLIN, GRANVILLE, HARNETT	VARIOUS	NCDOT	UNALLOCATED CARBON REDUCTION PROGRAM FUNDS IN THE CAPITAL AREA METROPOLITAN PLANNING ORGANIZATION.		Highway	Locally Selected	4, 5, 6	Capital Area MPO	HL-0105	Exempt	CRPDA, L					2023	\$12,588,000			\$12,588,000	
CUMBERLAND	NC 24	FAYETTEVILLE	NC 210 INTERSECTION IN FAYETTEVILLE. UPGRADE EXISTING TRAFFIC SIGNALS WITH PEDESTRIAN IMPROVEMENTS.		Highway	Locally Selected	6	Fayetteville Area MPO	HL-0143	Region C	BGDA, HF(M)	2026	\$200,000	2026	\$100,000	2028	\$350,000	2025	\$75,000	\$725,000	
ROBESON	NC 71	FAYETTEVILLE	SR 1723 (DAVID PARNELL STREET) AND SR 1725 (NORTH FAYETTEVILLE STREET) INTERSECTIONS IN PARKTON. IMPROVE INTERSECTIONS.	0.5	Highway	Locally Selected	6	Fayetteville Area MPO	HL-0144	Region C	BGDA, HF(M)	2026	\$100,000	2026	\$150,000	2028	\$900,000	2025	\$200,000	\$1,350,000	
CUMBERLAND	SR 1112 (ROCKFISH ROAD)	FAYETTEVILLE	NEAR ROCKFISH ELEMENTARY SCHOOL. CONSTRUCT ADDITIONAL RIGHT TURN LANE ON SR 1112 (ROCKFISH ROAD).		Highway	Locally Selected	6	Fayetteville Area MPO	HL-0145	Division 6	BGDA, HF(M)	2026	\$100,000			2028	\$2,752,000	2025	\$250,000	\$3,102,000	
HARNETT	SR 1115 (BUFFALO LAKE ROAD)	FAYETTEVILLE	SR 1141 (ALPINE DRIVE) INTERSECTION NORTH OF SPOUT SPRINGS. CONSTRUCT ROUNDABOUT.		Highway	Locally Selected	6	Fayetteville Area MPO	HL-0146	Division 6	BGDA, HF(M)	2026	\$160,000	2026	\$300,000	2028	\$2,500,000	2025	\$500,000	\$3,460,000	
HARNETT	HIGHLAND SCHOOL ROAD (NEW ROUTE)	HARNETT COUNTY	CONNECTING SR 1115 (BUFFALO LAKE ROAD) TO SR 1139 (TINGEN ROAD) SOUTH OF HIGHLAND ELEMENTARY AND MIDDLE SCHOOL CAMPUSES. CONSTRUCT TWO-LANE MINOR THOROUGHFARE PARTIALLY ON NEW GROUND.		Highway	Locally Selected	6	Fayetteville Area MPO	HL-0155	Division 6	L(M), T(DA)					2026	\$3,323,000	2025	\$156,000	\$3,479,000	
COLUMBUS	VARIOUS	COLUMBUS COUNTY	LOCATIONS IN COLUMBUS COUNTY. PURCHASE AND INSTALL 24 ELECTRIC VEHICLE CHARGING STATIONS.		Highway	Locally Selected	6	Cape Fear RPO	HN-0034	Exempt	CRP50, L(M)					2026	\$144,000	2025	\$12,000	\$156,000	
WAKE, JOHNSTON, FRANKLIN, GRANVILLE, HARNETT	VARIOUS	NCDOT	CAPITAL AREA METROPOLITAN PLANNING ORGANIZATION (CAMPO) SURFACE TRANSPORTATION BLOCK GRANT DIRECT ATTRIBUTABLE (DA) FUNDS - RESERVED FOR FUTURE PROGRAMMING.		Highway	Locally Selected	4, 5, 6	Capital Area MPO	U-4735	Division 4, 5, 6	BGDA					2028	\$77,938,000			\$77,938,000	
WAKE, JOHNSTON, FRANKLIN, GRANVILLE, HARNETT	VARIOUS	NCDOT	CAPITAL AREA METROPOLITAN PLANNING ORGANIZATION (CAMPO) PLANNING (PL) SUPPLEMENT.		Highway	Locally Selected	4, 5, 6	Capital Area MPO	U-4850	Division 4, 5, 6	BGDA, L							2022	\$19,000,000	\$19,000,000	FORMERLY U-9999B - IN PROGRESS
WAKE, JOHNSTON, FRANKLIN, GRANVILLE, HARNETT	VARIOUS	NCDOT	OPERATIONAL IMPROVEMENTS FOR SAFETY AND CONGESTION MITIGATION.		Highway	Locally Selected	4, 5, 6	Capital Area MPO	U-5118	Division 4, 5, 6	BGDA, L					2020	\$4,477,000			\$4,477,000	IN PROGRESS. PLANNING, DESIGN, RIGHT-OF-WAY AND CONSTRUCTION BY OTHERS.
CUMBERLAND, HARNETT, HOKE, ROBESON	VARIOUS	NCDOT	FAYETTEVILLE URBAN AREA PLANNING (PL) SUPPLEMENT.		Highway	Locally Selected	6, 8	Fayetteville Area MPO	U-5207	Division 6, 8	BGDA, L							2020	\$11,507,000	\$11,507,000	IN PROGRESS.
ROBESON	NC 71		AT SR 1312 (OXENDINE SCHOOL ROAD/RED HILL ROAD). CONSTRUCT ROUNDABOUT.	0.5	Highway	NCDOT Selected (Other Selection Process)	6	Lumber River RPO	HN-0020	Region C	CRPLT5, S(M)	2025	\$150,000			2026	\$2,842,000	2024	\$408,000	\$3,400,000	

BASIC PROJECT INFORMATION										FISCAL YEAR PROJECT PHASE SCHEDULED TO START											
COUNTY(S)	ROUTE/CITY	RESPONSIBLE AGENCY	DESCRIPTION	LENGTH (MILES)	MODE	FUNDING PROGRAM	DIVISION(S)	MPOs/RPOs	PROJECT ID	STI CATEGORY FUNDED	FUNDING SOURCE (SEE FUNDING SOURCES TAB FOR MORE INFO)	RIGHT-OF-WAY PROJECTED SCHEDULE	TOTAL REMAINING FUNDS NEEDED FOR RIGHT-OF-WAY	UTILITIES PROJECTED SCHEDULE	TOTAL REMAINING FUNDS NEEDED FOR UTILITIES	CONSTRUCTION PROJECTED SCHEDULE	TOTAL REMAINING FUNDS NEEDED FOR CONSTRUCTION	PROJECTED SCHEDULE FOR OTHER ACTIVITIES	TOTAL REMAINING FUNDS FOR OTHER ACTIVITIES	TOTAL REMAINING FUNDS NEEDED	COMMENT
ROBESON	NC 71		AT SR 1001 (SHANNON ROAD). CONSTRUCT ROUNDABOUT.	0.5	Highway	NCDOT Selected (Other Selection Process)	6	Lumber River RPO	HN-0021	Region C	CRPLT5, S(M)	2025	\$150,000			2026	\$2,842,000	2024	\$408,000	\$3,400,000	
ROBESON	NC 130		AT NC 904. CONSTRUCT ROUNDABOUT.	0.5	Highway	NCDOT Selected (Other Selection Process)	6	Lumber River RPO	HN-0022	Region C	CRPLT5, T(M)	2025	\$150,000	2025	\$180,000	2026	\$3,700,000	2024	\$608,000	\$4,638,000	
COLUMBUS	US 701 BUSINESS (MADISON STREET)		AT SR 1916 (LEE STREET), AND SR 1953 (FRANKLIN STREET). CONSTRUCT ROUNDABOUT TO REPLACE EXISTING TRAFFIC SIGNAL.	0.5	Highway	NCDOT Selected (Other Selection Process)	6	Cape Fear RPO	HN-0023	Region C	CRPLT5, S(M), T(M)	2025	\$100,000			2026	\$2,100,000	2024	\$400,000	\$2,600,000	
BLADEN	NC 410 / NC 131	DIVISION	AT NC 211 BYPASS IN BLADENBORO. REPLACE EXISTING TRAFFIC SIGNAL WITH ROUNDABOUT.	0.5	Highway	NCDOT Selected (Other Selection Process)	6	Mid-Carolina RPO	HN-0025	Exempt	CRPLT5, T(M)			2025	\$20,000	2025	\$2,375,000	2024	\$275,000	\$2,670,000	
COLUMBUS, ROBESON, CLEVELAND, ANSON, GASTON, POLK, SCOTLAND, HENDERSON, RICHMOND, RUTHERFORD, MECKLENBURG, BRUNSWICK, BUNCOMBE, UNION	US 74	NCDOT	I-40 IN ASHEVILLE TO I-140 IN WILMINGTON. IMPLEMENT BROADBAND, ITS, AND RESILIENCY IMPROVEMENTS.	279.24	Highway	Other	3, 6, 8, 10, 12, 13, 14	Lumber River RPO, Cape Fear RPO, Gaston-Cleveland-Lincoln MPO, Foothills RPO, French Broad River MPO, Rocky River RPO, Charlotte Regional TPO, Wilmington Urban Area MPO	HO-0002											\$0	DP REPRESENTS FEDERAL INFRA GRANT FUNDS.
ANSON, ROBESON, RICHMOND, SCOTLAND, UNION	US 74	NCDOT	EASTERN END OF MONROE BYPASS TO I-95 IN LUMBERTON. INSTALL BROADBAND AND ITS COMPONENTS INCLUDING CONNECTIONS TO SIGNAL SYSTEMS, DMS, AND CCTV.	86.48	Highway	Other	6, 8, 10	Lumber River RPO, Rocky River RPO, Charlotte Regional TPO	HO-0002B	Statewide Mobility	HSIP					2021	\$14,216,000			\$14,216,000	UNDER CONSTRUCTION. LETTING TO BE COMBINED WITH R-5777D, I-5986C, HO-0002A, AND HO-0002C. UNDER CONSTRUCTION.
COLUMBUS, ROBESON, BRUNSWICK	US 74	NCDOT	I-95 IN LUMBERTON TO I-140 IN WILMINGTON. INSTALL BROADBAND.	69.67	Highway	Other	3, 6	Cape Fear RPO, Lumber River RPO, Wilmington Urban Area MPO	HO-0002C	Statewide Mobility	HSIP					2021	\$10,456,000			\$10,456,000	UNDER CONSTRUCTION. LETTING TO BE COMBINED WITH R-5777D, I-5986C, HO-0002A, AND HO-0002B. UNDER CONSTRUCTION.
COLUMBUS, ROBESON, ANSON, SCOTLAND, RICHMOND, BRUNSWICK, UNION	US 74	NCDOT	EASTERN END OF MONROE BYPASS TO I-140 IN WILMINGTON. VULNERABILITY ASSESSMENTS, INSTALLATION OF FLOOD GAUGES, AND FLOOD MONITORING.	156.15	Highway	Other	3, 6, 8, 10	Lumber River RPO, Cape Fear RPO, Rocky River RPO, Charlotte Regional TPO, Wilmington Urban Area MPO	HO-0002D	Statewide Mobility	DP, T							2022	\$2,200,000	\$2,200,000	
WAKE, IREDELL, MECKLENBURG, ROWAN, CLEVELAND, UNION, CABARRUS, GASTON, JOHNSTON, DURHAM, LINCOLN, FRANKLIN, ORANGE, CHATHAM, GRANVILLE, HARNETT	STATEWIDE TRAFFIC OPERATIONS	NCDOT	IMPLEMENT STATEWIDE TRAFFIC OPERATIONS ACTIVITIES SUCH AS TRAFFIC MANAGEMENT CENTERS, TRAVELER INFORMATION, INTELLIGENT TRANSPORTATION SYSTEMS (ITS), AND TRAFFIC INCIDENT AND EVENT MANAGEMENT IN THE TRIANGLE AND METROLINA AREAS.		Highway	Other	4, 5, 6, 7, 8, 9, 10, 12	Capital Area MPO, Charlotte Regional TPO, Gaston-Cleveland-Lincoln MPO, Cabarrus-Rowan MPO, Durham-Chapel Hill-Carrboro MPO	HO-0010A	Statewide Mobility	CRPANY, S(M)							2023	\$4,000,000	\$4,000,000	
HAYWOOD, ROBESON	I-40 AND I-95	NCDOT	I-40 FROM TENNESSEE STATE LINE TO MM 20 AND I-95 FROM EXIT 13 TO SOUTH OF PROPOSED I-295. IMPLEMENT SYSTEM TO PROVIDE REAL TIME ALERTS IN VEHICLES WHEN DRIVERS ENCOUNTER A ROAD ANOMALY REQUIRING THEM TO TAKE DRIVING ACTION.	40	Highway	Other	6, 14	Land-of-Sky RPO, Lumber River RPO	HO-0011	Statewide Mobility	DP, O							2024	\$1,972,000	\$1,972,000	DP FUNDS REPRESENT FEDERAL SMART GRANT FUNDS. O FUNDS REPRESENT IN KIND MATCH.
ROBESON	NC 72		FROM NC 41 TO NC 211 IN LUMBERTON. CONSTRUCT COMPLETE STREET IMPROVEMENTS.	2.06	Highway	Other	6	Lumber River RPO	HO-0014	Region C	DP, HSIP, S	2025	\$120,000	2025	\$110,000	2026	\$9,340,000	2024	\$1,430,000	\$11,000,000	SAFE LUMBERTON PROJECT. DP FUNDS REPRESENT FEDERAL RAISE GRANT FUNDS. S FUNDS REPRESENT SPOT SAFETY PROGRAM FUNDS FOR NON-FEDERAL MATCH.
ROBESON	US 74 (FUTURE I-74)	NCDOT	BRIDGES 770466 AND 770118 OVER THE LUMBER RIVER. REINFORCE SHOULDER EMBANKMENTS.		Highway	Other	6	Lumber River RPO	HO-0021	Exempt	DP, HF(M), S(M)					2025	\$1,950,000	2025	\$305,000	\$2,255,000	DP FUNDS REPRESENT 2023 FEDERAL PROTECT GRANT. S(M) FUNDS REPRESENT NC OFFICE OF STATE BUDGET AND MANAGEMENT FUNDING.
ROBESON, CUMBERLAND, JOHNSTON, NASH, HALIFAX, WILSON, HARNETT, NORTHAMPTON	I-95	NCDOT	INSTALL BROADBAND FIBER ALONG I-95 FROM SOUTH CAROLINA LINE TO VIRGINIA STATE LINE.	181.34	Highway	Other	1, 4, 6	Upper Coastal Plain RPO, Lumber River RPO, Peanut Belt RPO, Fayetteville Area MPO, Mid-Carolina RPO, Rocky Mount Urban Area MPO	I-5986C	Statewide Mobility	DP, T					2021	\$42,167,000			\$42,167,000	UNDER CONSTRUCTION. LETTING COMBINED WITH R-5777D, HO-0002A, HO-0002B, AND HO-0002C. DP FUNDS REPRESENT FEDERAL INFRA GRANT FUNDS.
ROBESON	I-95	NCDOT	GAUGE INSTALLATION, MODELING / HYDRAULIC STUDIES, AND STRESS TESTING ALONG CORRIDOR.	9.01	Highway	Other	6	Lumber River RPO	I-6064D	Statewide Mobility	DP, T							2022	\$315,000	\$315,000	

BASIC PROJECT INFORMATION										FISCAL YEAR PROJECT PHASE SCHEDULED TO START											
COUNTY(S)	ROUTE/CITY	RESPONSIBLE AGENCY	DESCRIPTION	LENGTH (MILES)	MODE	FUNDING PROGRAM	DIVISION(S)	MPOs/RPOs	PROJECT ID	STI CATEGORY FUNDED	FUNDING SOURCE (SEE FUNDING SOURCES TAB FOR MORE INFO)	RIGHT-OF-WAY PROJECTED SCHEDULE	TOTAL REMAINING FUNDS NEEDED FOR RIGHT-OF-WAY	UTILITIES PROJECTED SCHEDULE	TOTAL REMAINING FUNDS NEEDED FOR UTILITIES	CONSTRUCTION PROJECTED SCHEDULE	TOTAL REMAINING FUNDS NEEDED FOR CONSTRUCTION	PROJECTED SCHEDULE FOR OTHER ACTIVITIES	TOTAL REMAINING FUNDS FOR OTHER ACTIVITIES	TOTAL REMAINING FUNDS NEEDED	COMMENT
ALAMANCE, CUMBERLAND, DURHAM, GUILFORD, WAKE, CASWELL, CHATHAM, GRANVILLE, HARNETT, HOKE, LEE, MONTGOMERY, MOORE, ORANGE, PERSON, RANDOLPH, RICHMOND, ROCKINGHAM, SCOTLAND	STATEWIDE	NCDOT	LIDAR DATA COLLECTION		Highway	Other	5, 6, 7, 8	Capital Area MPO, Durham-Chapel Hill-Carrboro MPO, Fayetteville Area MPO, Greensboro Urban Area MPO, Burlington-Graham MPO, Cabarrus-Rowan MPO, Central Pines RPO, High Point Urban Area MPO, Kerr-Tar RPO, Lumber River RPO, Mid-Carolina RPO, Northwest Piedm	M-0563D	Statewide Mobility	PROTCT							2024	\$1,285,000	\$1,285,000	
HARNETT	I-95	NCDOT	CUMBERLAND COUNTY LINE TO THE JOHNSTON COUNTY LINE. PAVEMENT REPAIR.	8.8	Highway	Pre-STI (Historic)	6	Mid-Carolina RPO	I-4906	Pre-STI (Transition)										\$0	COMPLETED. GARVEE BOND FUNDING \$3.15 MILLION; PAYBACK FY 2008 - FY 2019.
CUMBERLAND	NC 24	NCDOT	WEST OF SR 1006 (MAXWELL ROAD/CLINTON ROAD) IN CUMBERLAND COUNTY TO SR 1853 (JOHN NUNNERY ROAD).	6.15	Highway	Pre-STI (Historic)	6	Mid-Carolina RPO, Fayetteville Area MPO	R-2303A	Pre-STI (Transition)										\$0	COMPLETED.
SAMPSON, CUMBERLAND	NC 24	NCDOT	SR 1853 (JOHN NUNNERY ROAD) IN CUMBERLAND COUNTY TO SR 1404 (DOWDY ROAD) IN SAMPSON COUNTY.	6.95	Highway	Pre-STI (Historic)	3, 6	Mid-Carolina RPO	R-2303B	Pre-STI (Transition)										\$0	COMPLETED.
CUMBERLAND	I-295	NCDOT	EAST OF SR 1415 (YADKIN ROAD) TO WEST OF NC24/NC 87 (BRAGG BOULEVARD).		Highway	Pre-STI (Historic)	6	Fayetteville Area MPO	U-2519DA											\$0	COMPLETED.
CUMBERLAND, ROBESON	I-295	NCDOT	FAYETTEVILLE OUTER LOOP ITS.	34	Highway	Pre-STI (Historic)	6	Fayetteville Area MPO, Lumber River RPO	U-2519F	Statewide Mobility	NHP			2026	\$5,999,000					\$5,999,000	
CUMBERLAND	SR 1003 (CAMDEN ROAD)	NCDOT	NC 59 (HOPE MILLS ROAD) TO SR 1007 (OWEN DRIVE) IN FAYETTEVILLE. WIDEN ROADWAY TO MULTI-LANES, PART ON NEW LOCATION.	4.2	Highway	Pre-STI (Historic)	6	Fayetteville Area MPO	U-2810											\$0	
CUMBERLAND	SR 1003 (CAMDEN ROAD)	NCDOT	NC 59 (HOPE MILLS ROAD) TO NC 162 (HOPE MILLS BYPASS).	1.243	Highway	Pre-STI (Historic)	6	Fayetteville Area MPO	U-2810A											\$0	COMPLETED.
CUMBERLAND	SR 1003 (CAMDEN ROAD)	NCDOT	NC 162 (HOPE MILLS BYPASS TO EAST OF CSX RAILROAD.	1.429	Highway	Pre-STI (Historic)	6	Fayetteville Area MPO	U-2810B	Pre-STI (Transition)										\$0	COMPLETED.
CUMBERLAND	I-295 (FAYETTEVILLE OUTER LOOP)	NCDOT	WEST OF NC 24/NC 87 (BRAGG BOULEVARD) TO I-95. FREEWAY ON NEW LOCATION WITH STRUCTURE OVER THE CAPE FEAR RIVER.	14.3	Highway	Pre-STI (Historic)	6	Fayetteville Area MPO	X-0002											\$0	
CUMBERLAND	I-295 FAYETTEVILLE OUTER LOOP	NCDOT	WEST OF NC 24/NC 87 (BRAGG BOULEVARD) TO NC 210 (MURCHISON ROAD). - GRADING AND STRUCTURES	2.7	Highway	Pre-STI (Historic)	6	Fayetteville Area MPO	X-0002B											\$0	COMPLETED.
CUMBERLAND	I-295 FAYETTEVILLE OUTER LOOP	NCDOT	WEST OF NC 24/NC 87 (BRAGG BOULEVARD) TO NC 210 (MURCHISON ROAD). PAVING		Highway	Pre-STI (Historic)	6	Fayetteville Area MPO	X-0002BB											\$0	COMPLETED.
CUMBERLAND	I-295 FAYETTEVILLE OUTER LOOP	NCDOT	NC 210 (MURCHISON ROAD) TO 1.1 MILES EAST OF NC 210. GRADING AND STRUCTURES		Highway	Pre-STI (Historic)	6	Fayetteville Area MPO	X-0002BC											\$0	COMPLETED.
CUMBERLAND	I-295 FAYETTEVILLE OUTER LOOP	NCDOT	1.1 MILES EAST OF NC 210 (MURCHISON ROAD) TO EAST OF SR 1600 (MCARTHUR ROAD). GRADING AND STRUCTURES	2.6	Highway	Pre-STI (Historic)	6	Fayetteville Area MPO	X-0002CA											\$0	COMPLETED.
CUMBERLAND	I-295 FAYETTEVILLE OUTER LOOP	NCDOT	EAST OF SR 1600 (MCARTHUR ROAD) TO US 401. - GRADING AND STRUCTURES		Highway	Pre-STI (Historic)	6	Fayetteville Area MPO	X-0002CB											\$0	COMPLETED.
CUMBERLAND	I-295 FAYETTEVILLE OUTER LOOP	NCDOT	WEST OF US 401 TO EAST OF SR 1714 (RIVER ROAD).	2.928	Highway	Pre-STI (Historic)	6	Fayetteville Area MPO	X-0002DA											\$0	COMPLETED.
CUMBERLAND	I-295 FAYETTEVILLE OUTER LOOP	NCDOT	EAST OF SR 1714 (RIVER ROAD) TO WEST OF US 301.	3.474	Highway	Pre-STI (Historic)	6	Fayetteville Area MPO	X-0002DB											\$0	COMPLETED.
CUMBERLAND	I-295 FAYETTEVILLE OUTER LOOP	NCDOT	CONNECTOR FROM US 301 TO US 13.	0.843	Highway	Pre-STI (Historic)	6	Fayetteville Area MPO	X-0002DC											\$0	COMPLETED.
CUMBERLAND	I-295 FAYETTEVILLE OUTER LOOP	NCDOT	WEST OF US 301 TO EAST OF I-95.	0.97	Highway	Pre-STI (Historic)	6	Fayetteville Area MPO	X-0002DD											\$0	COMPLETED.
CUMBERLAND	I-295 FAYETTEVILLE OUTER LOOP	NCDOT	SR 1714 (RIVER ROAD) TO WEST OF US 301.	3.754	Highway	Pre-STI (Historic)	6	Fayetteville Area MPO	X-0002DF											\$0	COMPLETED.
CUMBERLAND	I-295 FAYETTEVILLE OUTER LOOP	NCDOT	EAST OF NORFOLK SOUTHERN RAILWAY TO SR 1714 (RIVER ROAD).	1.578	Highway	Pre-STI (Historic)	6	Fayetteville Area MPO	X-0002E											\$0	COMPLETED.
CUMBERLAND	I-295 FAYETTEVILLE OUTER LOOP	NCDOT	ITS FOR FAYETTEVILLE OUTER LOOP.	14.07	Highway	Pre-STI (Historic)	6	Fayetteville Area MPO	X-0002F	Pre-STI (Transition)										\$0	COMPLETED.
BLADEN, COLUMBUS, CUMBERLAND, HARNETT, ROBESON	VARIOUS	NCDOT	SAFETY IMPROVEMENTS AT VARIOUS LOCATIONS IN DIVISION 6.		Highway	Safety	6	Mid-Carolina RPO, Cape Fear RPO, Lumber River RPO, Fayetteville Area MPO, Capital Area MPO	HS-2006											\$0	
CUMBERLAND	SR 1415 (YADKIN ROAD)	NCDOT	SR 1415 (YADKIN ROAD) AT US 401 (SKIBO ROAD), AT SR 1437 (SANTE FE DRIVE), AND AT SOUTHWICK DRIVE. ADD SIGNALIZED PEDESTRIAN CROSSINGS TO ALL THREE INTERSECTIONS AND UPGRADE SIGNAL AT SOUTHWICK DRIVE.	1	Highway	Safety	6	Fayetteville Area MPO	HS-2006A	Division 6	HSIP, TADA				2024	\$1,450,000				\$1,450,000	
ROBESON	SR 1340 (ODOM STREET / PROSPECT ROAD)	NCDOT	AT NC 711 (THIRD STREET) IN PEMBROKE. INSTALL CROSSWALKS WITH PEDISTRIAN SIGNAL HEADS AND PEDISTRIAN REFUGE ISLAND, AND UPGRADE TRAFFIC SIGNAL FROM NC 711 (THIRD STREET) TO SR 1566 (CORINTH ROAD). INSTALL RECTANGULAR RAPID FLASHING BEACONS.	0.89	Highway	Safety	6	Lumber River RPO	HS-2006AA	Region C	HSIP				2025	\$835,000				\$835,000	
CUMBERLAND, ROBESON, COLUMBUS	VARIOUS	NCDOT	I-95, US 74, US 301, NC 87, AND SR 1007. INSTALL PAVEMENT MARKING ARROWS AND RAISED PAVEMENT MARKERS ON FREEWAY/EXPRESSWAY RAMPS.		Highway	Safety	6	Lumber River RPO, Fayetteville Area MPO, Mid-Carolina RPO	HS-2006AB	Statewide Mobility	HSIP				2024	\$200,000				\$200,000	
CUMBERLAND, HARNETT	NC 210	NCDOT	FROM THE BLADEN COUNTY LINE TO NC 53 IN CUMBERLAND COUNTY AND FROM THE CUMBERLAND COUNTY LINE TO LILLINGTON CITY LIMITS IN HARNETT COUNTY. INSTALL RUMBLE STRIPS AND PAVEMENT MARKINGS.		Highway	Safety	6	Mid-Carolina RPO, Fayetteville Area MPO	HS-2006AC	Region C	HSIP				2024	\$1,170,000				\$1,170,000	

BASIC PROJECT INFORMATION										FISCAL YEAR PROJECT PHASE SCHEDULED TO START											
COUNTY(S)	ROUTE/CITY	RESPONSIBLE AGENCY	DESCRIPTION	LENGTH (MILES)	MODE	FUNDING PROGRAM	DIVISION(S)	MPOs/RPOs	PROJECT ID	STI CATEGORY FUNDED	FUNDING SOURCE (SEE FUNDING SOURCES TAB FOR MORE INFO)	RIGHT-OF-WAY PROJECTED SCHEDULE	TOTAL REMAINING FUNDS NEEDED FOR RIGHT-OF-WAY	UTILITIES PROJECTED SCHEDULE	TOTAL REMAINING FUNDS NEEDED FOR UTILITIES	CONSTRUCTION PROJECTED SCHEDULE	TOTAL REMAINING FUNDS NEEDED FOR CONSTRUCTION	PROJECTED SCHEDULE FOR OTHER ACTIVITIES	TOTAL REMAINING FUNDS FOR OTHER ACTIVITIES	TOTAL REMAINING FUNDS NEEDED	COMMENT
ROBESON	NC 71	NCDOT	FROM LUMBER BRIDGE CITY LIMITS TO PARKTON CITY LIMITS AND FROM PARKTON CITY LIMITS TO US 301. INSTALL RUMBLE STRIPS AND PAVEMENT MARKINGS.		Highway	Safety	6	Lumber River RPO, Fayetteville Area MPO	HS-2006AD	Region C	HSIP					2024	\$320,000			\$320,000	
ROBESON	SR 1561 (UNIVERSITY ROAD).	NCDOT	FROM NC 711 (UNIVERSITY ROAD) TO HAWK DRIVE IN PEMBROKE. INSTALL PEDESTRIAN SIGNALS AND CROSS WALKS AT VARIOUS LOCATIONS.	0.51	Highway	Safety	6	Lumber River RPO	HS-2006AE	Region C	HSIP					2025	\$300,000			\$300,000	
CUMBERLAND	SR 1006 (PERSON STREET)	NCDOT	SR 1006 (PERSON STREET) FROM US 301 / I-95 BUSINESS (EASTERN BOULEVARD) TO JUST EAST OF WATER STREET CONVERT SECTION FROM FOUR LANES TO THREE LANES WITH INTERSECTION IMPROVEMENTS AT BROAD STREET AND EASTERN BOULEVARD IN FAYETTEVILLE.	0.34	Highway	Safety	6	Fayetteville Area MPO	HS-2006B	Division 6	HSIP					2022	\$651,000			\$651,000	UNDER CONSTRUCTION.
CUMBERLAND	NC 53 (CEDAR CREEK ROAD)	NCDOT	NC 53 (CEDAR CREEK ROAD) FROM JUST NORTH OF PLYMOUTH STREET TO JUST SOUTH OF TROY DRIVE. INSTALL MEDIAN WITH SOUTHBOUND U-TURN AND BULB-OUT, SIDEWALK, AND RECTANGULAR RAPID FLASHING BEACON PEDESTRIAN CROSSING WITH REFUGE IN FAYETTEVILLE.	0.21	Highway	Safety	6	Fayetteville Area MPO	HS-2006C	Region C	HSIP	2023	\$210,000			2024	\$1,631,000			\$1,841,000	RIGHT-OF-WAY IN PROGRESS.
ROBESON	SR 1935 (HOWELL ROAD)	NCDOT	CONVERT INTERSECTION OF SR 1924 (BARKER TEN MILE ROAD) AND SR 1935 (HOWELL ROAD) TO AN ALL WAY STOP. REALIGN NORTH LEG OF SR 1005 (TOLARSVILLE ROAD) AT SR 1935 (HOWELL ROAD) AND REMOVE SOUTH LEG.	0.5	Highway	Safety	6	Lumber River RPO	HS-2006D	Division 6	HSIP	2022	\$25,000			2024	\$566,000			\$591,000	UNDER CONSTRUCTION.
HARNETT, BLADEN, CUMBERLAND, COLUMBUS	VARIOUS	NCDOT	INSTALL LONG LIFE PAVEMENT MARKINGS AT VARIOUS LOCATIONS.		Highway	Safety	6	Mid-Carolina RPO, Fayetteville Area MPO, Cape Fear RPO	HS-2006E	Division 6	HSIP					2022	\$4,715,000			\$4,715,000	UNDER CONSTRUCTION.
COLUMBUS	NC 211	NCDOT	NC 211 FROM THE BRUNSWICK COUNTY LINE TO NC 214. INSTALL RUMBLE STRIPES.	9.48	Highway	Safety	6	Cape Fear RPO	HS-2006F	Region C	HSIP					2023	\$1,051,000			\$1,051,000	UNDER CONSTRUCTION.
CUMBERLAND	SR 1835 (ROCK HILL ROAD)	NCDOT	SR 1835 (ROCK HILL ROAD) AT SR 1838 (DUNN ROAD) IN EASTOVER. REALIGN SR 1838 (DUNN ROAD) TO FORM A T-INTERSECTION WITH SR 1835 (ROCK HILL ROAD) AND REMOVE SLIP LANES.	0.15	Highway	Safety	6	Fayetteville Area MPO	HS-2006G	Division 6	HSIP					2023	\$282,000			\$282,000	UNDER CONSTRUCTION.
HARNETT	NC 27	NCDOT	NC 24/27 FROM THE MOORE COUNTY LINE AND THE NC 24/27 SPLIT, NC 27 FROM NC 24 TO LILLINGTON, NC 27 FROM US 421 TO COATS, AND NC 27 FROM COATS TO THE JOHNSTON COUNTY LINE. INSTALL RUMBLE STRIPES, RUMBLE STRIPS, AND LONG-LIFE PAVEMENT MARKINGS.		Highway	Safety	6	Mid-Carolina RPO	HS-2006H	Region C	HSIP					2024	\$1,065,000			\$1,065,000	UNDER CONSTRUCTION.
ROBESON	NC 710	NCDOT	NC 710 AT SR 1340 (PROSPECT ROAD). CONSTRUCT ROUNDABOUT.	0.5	Highway	Safety	6	Lumber River RPO	HS-2006I	Region C	HSIP	2024	\$250,000			2025	\$2,200,000			\$2,450,000	
ROBESON	US 501/NC 130	NCDOT	US 501/NC 130 NEAR SR 1134 (KITCHEN ROAD). CURVE IMPROVEMENTS.	0.14	Highway	Safety	6	Lumber River RPO	HS-2006J	Region C	HSIP	2024	\$70,000	2025	\$70,000	2025	\$990,000			\$1,130,000	
HARNETT	SR 1441 (CHALYBEATE SPRINGS ROAD)	NCDOT	FROM NC 55 TO US 401. CURVE AND PAVEMENT MARKING IMPROVEMENTS.	4.23	Highway	Safety	6	Capital Area MPO	HS-2006K	Division 6	HSIP	2024	\$45,000	2025	\$25,000	2025	\$1,150,000			\$1,220,000	
BLADEN	NC 87	NCDOT	NC 87 AT SR 1004 (TAR HEEL ROAD) AND SR 1316 (TAR HEEL FERRY ROAD). REVISE TRAFFIC SIGNAL.	0.5	Highway	Safety	6	Mid-Carolina RPO	HS-2006L	Statewide Mobility	HSIP					2023	\$121,000			\$121,000	UNDER CONSTRUCTION.
BLADEN	SR 1325 (GUM SPRINGS ROAD)	NCDOT	SR 1325 (GUM SPRINGS ROAD) NEAR SR 1327. CURVE IMPROVEMENTS.	0.25	Highway	Safety	6	Mid-Carolina RPO	HS-2006M	Division 6	HSIP					2024	\$174,000			\$174,000	
CUMBERLAND	SR 1596 (GLENSFORD DRIVE)	NCDOT	FROM US 401 (RAEFORD ROAD) AND SR 1400 (CLIFFDALE ROAD) IN FAYETTEVILLE. PAVEMENT MARKING AND SIGNING IMPROVEMENTS.	1.16	Highway	Safety	6	Fayetteville Area MPO	HS-2006N	Division 6	HSIP					2025	\$81,000			\$81,000	
CUMBERLAND	SR 1596 (GLENSFORD DRIVE)	NCDOT	SR 1596 (GLENSFORD DRIVE) AT BEREAN BAPTIST ACADEMY AND AT CHAMBERSURG ROAD IN FAYETTEVILLE. INSTALL RECTANGULAR RAPID FLASHING BEACONS WITH REFUGE ISLANDS.	0.5	Highway	Safety	6	Fayetteville Area MPO	HS-2006O	Division 6	HSIP					2025	\$334,000			\$334,000	
CUMBERLAND	SR 3950 (RAMSEY STREET)	NCDOT	SR 3950 (RAMSEY STREET) AT RAILROAD BRIDGE 250216 IN FAYETTEVILLE. INSTALL GUARDRAIL.	0.5	Highway	Safety	6	Fayetteville Area MPO	HS-2006P	Division 6	HSIP					2025	\$250,000			\$250,000	
HARNETT	SR 1532 (LANGDON ROAD)	NCDOT	SR 1532 (LANGDON ROAD) AT BRIDGE 420015. UPGRADE GUARDRAIL.	0.5	Highway	Safety	6	Mid-Carolina RPO	HS-2006Q	Division 6	HSIP	2023	\$40,000			2023	\$1,767,000			\$1,807,000	UNDER CONSTRUCTION.
ROBESON	I-95	NCDOT	I-95 FROM MILEMARKER 2.0 TO MILEMARKER 12.45. INSTALL CABLE MEDIAN BARRIER.	10.45	Highway	Safety	6	Lumber River RPO	HS-2006R	Statewide Mobility	HSIP					2024	\$815,000			\$815,000	
ROBESON	US 501	NCDOT	FROM NC 130 TO THE SCOTLAND COUNTY LINE. INSTALL RUMBLE STRIPES.	5.41	Highway	Safety	6	Lumber River RPO	HS-2006S	Region C	HSIP					2023	\$1,051,000			\$1,051,000	UNDER CONSTRUCTION.
ROBESON	NC 72	NCDOT	FROM US 74 TO NC 41 / NC 211. INSTALL RUMBLE STRIPES AND RAISED PAVEMENT MARKERS.	11.84	Highway	Safety	6	Lumber River RPO	HS-2006T	Region C	HSIP					2023	\$1,051,000			\$1,051,000	UNDER CONSTRUCTION.
ROBESON	NC 72	NCDOT	FROM NC 711 TO NC 710. INSTALL RUMBLE STRIPES AND RAISED PAVEMENT MARKERS.	14.42	Highway	Safety	6	Lumber River RPO	HS-2006U	Region C	HSIP					2023	\$1,051,000			\$1,051,000	UNDER CONSTRUCTION.
CUMBERLAND	SR 1600 (MCARTHUR ROAD)	NCDOT	SR 1600 (MCARTHUR ROAD) AT SR 1615 (ROSEHILL ROAD/STACY WEAVER ROAD) IN FAYETTEVILLE. CONSTRUCT SIGNALIZED PEDESTRIAN ACCOMMODATIONS.	0.5	Highway	Safety	6	Fayetteville Area MPO	HS-2006V	Division 6	HSIP					2024	\$1,450,000			\$1,450,000	
HARNETT, CUMBERLAND	US 401	NCDOT	BETWEEN FAYETTEVILLE AND HARNETT COUNTY (MILEPOST 20 - 27.7), BETWEEN CUMBERLAND COUNTY AND LILLINGTON (MILEPOST 0 - 9.5), AND BETWEEN LILLINGTON AND WAKE COUNTY (MILEPOST 12.5 - 22.1). INSTALL RUMBLE STRIPES WITH PAVEMENT MARKINGS AND RAISED PAVEMENT MARKERS.		Highway	Safety	6	Mid-Carolina RPO, Capital Area MPO, Fayetteville Area MPO	HS-2006W	Region C	HSIP					2024	\$975,000			\$975,000	UNDER CONSTRUCTION.
CUMBERLAND	US 401 (SKIBO ROAD)	NCDOT	AT SR 1007 (ALL AMERICAN FREEWAY) NORTHBOUND AND SOUTHBOUND RAMP IN FAYETTEVILLE. INSTALL SIGNALIZED PEDESTRIAN ACCOMMODATIONS.	0.5	Highway	Safety	6	Fayetteville Area MPO	HS-2006X	Statewide Mobility	HSIP					2024	\$1,450,000			\$1,450,000	
HARNETT	SR 1115 (BUFFALO LAKE ROAD)	NCDOT	FROM NC 27 TO NC 87. INSTALL RUMBLE STRIPES WITH PAVEMENT MARKINGS AND RAISED PAVEMENT MARKERS.	4.57	Highway	Safety	6	Fayetteville Area MPO	HS-2006Y	Division 6	HSIP					2024	\$235,000			\$235,000	UNDER CONSTRUCTION.
CUMBERLAND	SR 1414 (BRAEFORD ROAD/BROADFOOT AVENUE) AT ARSENAL AVENUE IN FAYETTEVILLE. INSTALL CROSSWALKS WITH PEDESTRIAN SIGNAL HEAD.	NCDOT	SR 1414 (BRAEFORD ROAD/BROADFOOT AVENUE) AT ARSENAL AVENUE IN FAYETTEVILLE. INSTALL CROSSWALKS WITH PEDESTRIAN SIGNAL HEAD.		Highway	Safety	6	Fayetteville Area MPO	HS-2006Z	Division 6	HSIP					2024	\$390,000			\$390,000	

BASIC PROJECT INFORMATION										FISCAL YEAR PROJECT PHASE SCHEDULED TO START											
COUNTY(S)	ROUTE/CITY	RESPONSIBLE AGENCY	DESCRIPTION	LENGTH (MILES)	MODE	FUNDING PROGRAM	DIVISION(S)	MPOs/RPOs	PROJECT ID	STI CATEGORY FUNDED	FUNDING SOURCE (SEE FUNDING SOURCES TAB FOR MORE INFO)	RIGHT-OF-WAY PROJECTED SCHEDULE	TOTAL REMAINING FUNDS NEEDED FOR RIGHT-OF-WAY	UTILITIES PROJECTED SCHEDULE	TOTAL REMAINING FUNDS NEEDED FOR UTILITIES	CONSTRUCTION PROJECTED SCHEDULE	TOTAL REMAINING FUNDS NEEDED FOR CONSTRUCTION	PROJECTED SCHEDULE FOR OTHER ACTIVITIES	TOTAL REMAINING FUNDS FOR OTHER ACTIVITIES	TOTAL REMAINING FUNDS NEEDED	COMMENT
BLADEN, COLUMBUS, CUMBERLAND, HARNETT, ROBESON	VARIOUS	NCDOT	VULNERABLE ROAD USER PEDESTRIAN / BICYCLE IMPROVEMENT PROGRAM IN DIVISION 6.		Highway	Safety	6	Mid-Carolina RPO, Cape Fear RPO, Lumber River RPO, Fayetteville Area MPO, Capital Area MPO	HS-2021											\$0	
BLADEN, COLUMBUS, CUMBERLAND	VARIOUS	NCDOT	VULNERABLE ROAD USER PEDESTRIAN / BICYCLE IMPROVEMENT PROGRAM.		Highway	Safety	6	Mid-Carolina RPO, Cape Fear RPO, Lumber River RPO	HS-2021DIV	Division 6	VRU					2023	\$300,000			\$300,000	
BLADEN, COLUMBUS, CUMBERLAND	VARIOUS	NCDOT	VULNERABLE ROAD USER PEDESTRIAN / BICYCLE IMPROVEMENT PROGRAM.		Highway	Safety	6	Mid-Carolina RPO, Cape Fear RPO, Lumber River RPO	HS-2021REG	Region C	VRU					2023	\$300,000			\$300,000	
BLADEN, COLUMBUS, CUMBERLAND	VARIOUS	NCDOT	VULNERABLE ROAD USER PEDESTRIAN / BICYCLE IMPROVEMENT PROGRAM.		Highway	Safety	6	Mid-Carolina RPO, Cape Fear RPO, Lumber River RPO	HS-2021SW	Statewide Mobility	VRU					2023	\$400,000			\$400,000	
BLADEN, COLUMBUS, CUMBERLAND, HARNETT, ROBESON	VARIOUS	NCDOT	SAFETY IMPROVEMENTS AT VARIOUS LOCATIONS IN DIVISION 6.		Highway	Safety	6	Mid-Carolina RPO, Cape Fear RPO, Lumber River RPO, Fayetteville Area MPO, Capital Area MPO	HS-2406											\$0	PROGRAMMED FOR PRELIMINARY ENGINEERING ONLY. INDIVIDUAL PROJECTS AND FUNDING TO BE REQUESTED IN THE FUTURE AS NEEDED.
COLUMBUS	NC 87	NCDOT	MILE MARKER 1.033 TO MILE MARKER 6.933 NEAR RIEGELWOOD. INSTALL RUMBLE STRIPS AND PAVEMENT MARKERS.	5.9	Highway	Safety	6	Cape Fear RPO	HS-2406A	Statewide Mobility	HSIP					2025	\$290,000			\$290,000	
ROBESON	US 501	NCDOT	NC 130 INTERSECTION IN RAEMON. REALIGN INTERSECTION, REMOVE SLIP LANES, AND ADD RIGHT TURN LANE.		Highway	Safety	6	Lumber River RPO	HS-2406B	Region C	HSIP	2025	\$30,000	2025	\$5,000	2026	\$1,075,000			\$1,110,000	
CUMBERLAND	US 401 (RAMSEY STREET)		AT NORTHGATE SHOPPING CENTER IN FAYETTEVILLE. INSTALL CROSSWALK, PEDESTRIAN SIGNAL HEADS, CURB RAMPS, AND UPGRADE TRAFFIC SIGNAL.		Highway	Safety	6	Fayetteville Area MPO	HS-2406C	Region C	HSIP					2025	\$330,000			\$330,000	
CUMBERLAND	US 401 BUSINESS (RAMSEY STREET)		LANGDON STREET AND COLONIAL DRIVE INTERSECTIONS IN FAYETTEVILLE. INSTALL CROSSWALK, PEDESTRIAN SIGNAL HEADS, CURB RAMPS, AND UPGRADE TRAFFIC SIGNAL.		Highway	Safety	6	Fayetteville Area MPO	HS-2406D	Region C	HSIP					2025	\$280,000			\$280,000	
BLADEN	US 701	NCDOT	SR 1806 (MERCER MILL ROAD), SWANZY STREET, AND KING STREET INTERSECTIONS IN ELIZABETHTOWN. INSTALL CROSSWALKS, PEDESTRIAN SIGNAL HEADS, AND UPGRADE TRAFFIC SIGNALS.		Highway	Safety	6	Mid-Carolina RPO	HS-2406E	Region C	HSIP					2025	\$715,000			\$715,000	
CUMBERLAND	US 401 (RAMSEY STREET)		TREETOP DRIVE INTERSECTION IN FAYETTEVILLE. INSTALL / UPGRADE CROSSWALKS, PEDESTRIAN SIGNAL HEADS, CURB RAMPS, AND UPGRADE TRAFFIC SIGNAL.		Highway	Safety	6	Fayetteville Area MPO	HS-2406F	Region C	HSIP					2025	\$200,000			\$200,000	
COLUMBUS, BLADEN	US 701	NCDOT	MILEPOST 1.96 TO 9.46 IN BLADEN COUNTY, MILEPOST 2.57 TO 15.48 AND MILEPOST 19.97 TO 30.35 IN COLUMBUS COUNTY. INSTALL RUMBLE STRIPS AND PAVEMENT MARKINGS.	30.79	Highway	Safety	6	Cape Fear RPO, Mid-Carolina RPO	HS-2406G	Region C	HSIP					2025	\$970,000			\$970,000	
BLADEN	NC 87	NCDOT	SR 1725 (BRADY PLANTATION ROAD) TO 0.14 MILES EAST OF NC 87 BUSINESS. INSTALL CENTERLINE AND SHOULDER SINUSOIDAL RUMBLE STRIPS.		Highway	Safety	6	Mid-Carolina RPO	HS-2406HA	Statewide Mobility	HSIP					2025	\$340,000			\$340,000	
BLADEN	NC 87	NCDOT	COLUMBUS COUNTY LINE TO SR 1725 (BRADY PLANTATION ROAD) IN BLADEN COUNTY. INSTALL RUMBLE STRIPS AND PAVEMENT MARKINGS.		Highway	Safety	6	Mid-Carolina RPO	HS-2406HB	Statewide Mobility	HSIP					2025	\$300,000			\$300,000	
CUMBERLAND, COLUMBUS, BLADEN	VARIOUS		ROUTES IN BLADEN, COLUMBUS, AND CUMBERLAND COUNTIES. UPGRADE 60 GUARDRAIL END UNITS.		Highway	Safety	6	Fayetteville Area MPO, Cape Fear RPO, Mid-Carolina RPO	HS-2406I	Region C	HSIP					2025	\$609,000			\$609,000	
COLUMBUS	NC 130; NC 410	NCDOT	MILEPOST 0 TO MILEPOST 17.04 ; MILEPOST 2.62 TO 13.6. INSTALL RUMBLE STRIPS AND PAVEMENT MARKINGS.		Highway	Safety	6	Cape Fear RPO	HS-2406J	Region C	HSIP					2025	\$890,000			\$890,000	
HARNETT, CUMBERLAND	US 301	NCDOT	MILEPOST 0 TO 1.674 IN CUMBERLAND COUNTY AND MILEPOST 6.171 TO 9.703 IN HARNETT COUNTY. INSTALL RUMBLE STRIPS AND PAVEMENT MARKINGS.		Highway	Safety	6	Mid-Carolina RPO	HS-2406K	Region C	HSIP					2025	\$280,000			\$280,000	
ROBESON	US 301	NCDOT	MILEPOST 24.42 TO 32.52 AND MILEPOST 33.865 TO 40.92. INSTALL RUMBLE STRIPS AND PAVEMENT MARKINGS.		Highway	Safety	6	Lumber River RPO	HS-2406L	Region C	HSIP					2025	\$670,000			\$670,000	
ROBESON	NC 130; SR 1003 (CHICKEN ROAD)	NCDOT	MILEPOST 10.14 TO 22.23; MILEPOST 5.785 TO 19.004. INSTALL RUMBLE STRIPS AND PAVEMENT MARKINGS.		Highway	Safety	6	Lumber River RPO	HS-2406M	Region C	HSIP					2025	\$1,110,000			\$1,110,000	
BLADEN	NC 87	NCDOT	NC 131 INTERSECTION IN TARHEEL. INSTALL TRAFFIC SIGNAL.		Highway	Safety	6	Mid-Carolina RPO	HS-2406N	Region C	HSIP	2025	\$5,000	2025	\$130,000	2025	\$510,000			\$645,000	
CUMBERLAND	US 401 (SKIBO ROAD)	NCDOT	SR 1400 (CLIFFDALE ROAD) INTERSECTION IN FAYETTEVILLE. REVISE TRAFFIC SIGNAL, AND INSTALL CROSSWALKS AND PEDESTRIAN SIGNAL HEADS.		Highway	Safety	6	Fayetteville Area MPO	HS-2406O	Region C	HSIP					2025	\$260,000			\$260,000	
CUMBERLAND	US 401 BUSINESS (ROBESON STREET)	NCDOT	SR 1168 (WHITFIELD STREET) INTERSECTION IN FAYETTEVILLE. REVISE TRAFFIC SIGNAL, AND INSTALL CROSSWALKS AND PEDESTRIAN SIGNAL HEADS.		Highway	Safety	6	Fayetteville Area MPO	HS-2406P	Region C	HSIP					2026	\$180,000			\$180,000	
COLUMBUS	NC 410 (BROWN STREET)	NCDOT	FIRST AVENUE INTERSECTION IN CHADBOURN. UPGRADE TRAFFIC SIGNAL WITH PEDESTRIAN HEADS.		Highway	Safety	6	Cape Fear RPO	HS-2406Q	Region C	HSIP					2025	\$85,000			\$85,000	
CUMBERLAND	NC 24 (BRAGG BOULEVARD)	NCDOT	US 401 (SKIBO ROAD) TO GLENVILLE AVENUE. MEDIAN AND GUARDRAIL REPLACEMENT, ADD PEDESTRIAN SIGNALS, RESURFACE PAVEMENT.	2.53	Highway	Safety	6	Fayetteville Area MPO	U-6229	Division 6	HSIP, T			2022	\$200,000	2023	\$6,500,000			\$6,700,000	UNDER CONSTRUCTION.
BLADEN, COLUMBUS, CUMBERLAND, HARNETT, ROBESON	VARIOUS	NCDOT	DIVISION 6 RUMBLE STRIPS, GUARDRAIL, SAFETY AND LIGHTING IMPROVEMENTS AT SELECTED LOCATIONS.		Highway	Safety	6	Mid-Carolina RPO, Fayetteville Area MPO, Cape Fear RPO, Lumber River RPO	W-5206											\$0	DIVISION PURCHASE ORDER CONTRACT (DPOC). IN PROGRESS.

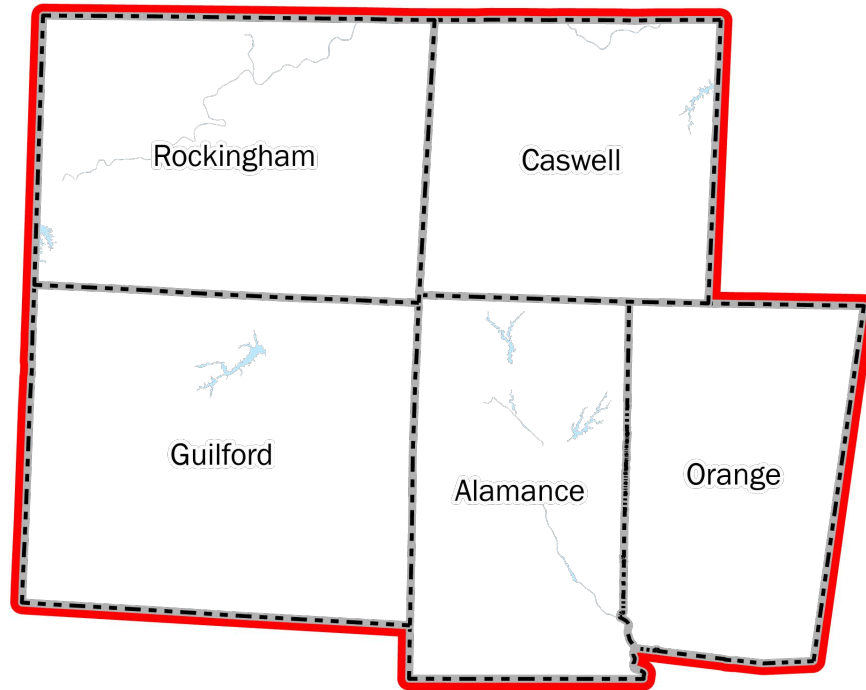
BASIC PROJECT INFORMATION										FISCAL YEAR PROJECT PHASE SCHEDULED TO START											
COUNTY(S)	ROUTE/CITY	RESPONSIBLE AGENCY	DESCRIPTION	LENGTH (MILES)	MODE	FUNDING PROGRAM	DIVISION(S)	MPOs/RPOs	PROJECT ID	STI CATEGORY FUNDED	FUNDING SOURCE (SEE FUNDING SOURCES TAB FOR MORE INFO)	RIGHT-OF-WAY PROJECTED SCHEDULE	TOTAL REMAINING FUNDS NEEDED FOR RIGHT-OF-WAY	UTILITIES PROJECTED SCHEDULE	TOTAL REMAINING FUNDS NEEDED FOR UTILITIES	CONSTRUCTION PROJECTED SCHEDULE	TOTAL REMAINING FUNDS NEEDED FOR CONSTRUCTION	PROJECTED SCHEDULE FOR OTHER ACTIVITIES	TOTAL REMAINING FUNDS FOR OTHER ACTIVITIES	TOTAL REMAINING FUNDS NEEDED	COMMENT
CUMBERLAND	VARIOUS	NCDOT	DIVISION 6 RUMBLE STRIPS, GUARDRAIL, SAFETY AND LIGHTING IMPROVEMENTS AT SELECTED LOCATIONS.		Highway	Safety	6	Fayetteville Area MPO	W-5206DIV	Division 6										\$0	
ROBESON, HARNETT	VARIOUS	NCDOT	DIVISION 6 RUMBLE STRIPS, GUARDRAIL, SAFETY AND LIGHTING IMPROVEMENTS AT SELECTED LOCATIONS.		Highway	Safety	6	Lumber River RPO, Mid-Carolina RPO	W-5206REG	Region C										\$0	
CUMBERLAND	VARIOUS	NCDOT	DIVISION 6 RUMBLE STRIPS, GUARDRAIL, SAFETY AND LIGHTING IMPROVEMENTS AT SELECTED LOCATIONS.		Highway	Safety	6	Fayetteville Area MPO	W-5206SW	Statewide Mobility										\$0	
CUMBERLAND	I-95 BUSINESS/US 301	NCDOT	NC 87 SOUTH TO NC 59. SAFETY IMPROVEMENTS.	7.29	Highway	Safety	6	Fayetteville Area MPO	W-5519	Region C										\$0	COMPLETED.
BLADEN, COLUMBUS, CUMBERLAND, HARNETT, ROBESON	VARIOUS	NCDOT	SAFETY IMPROVEMENTS AT VARIOUS LOCATIONS IN DIVISION 6.		Highway	Safety	6	Mid-Carolina RPO, Fayetteville Area MPO, Cape Fear RPO, Lumber River RPO	W-5706											\$0	IN PROGRESS. "S" FUNDING REPRESENTS HIGH IMPACT / LOW COST (HILC) FUNDS.
BLADEN, COLUMBUS, CUMBERLAND, HARNETT, ROBESON	VARIOUS	NCDOT	SAFETY IMPROVEMENTS AT VARIOUS LOCATIONS.		Highway	Safety	6	Mid-Carolina RPO, Fayetteville Area MPO, Cape Fear RPO, Lumber River RPO	W-5706DIV	Division 6	HSIP	2022	\$30,000		2020	\$375,000				\$405,000	
HARNETT	NC 27	NCDOT	CONSTRUCT ROUNDABOUT AT SR 2084 (LESLIE CAMPBELL AVENUE) INTERSECTION.	0.5	Highway	Safety	6	Mid-Carolina RPO	W-5706L	Region C	HF, HSIP			2024	\$278,000	2024	\$3,150,000			\$3,428,000	RIGHT-OF-WAY IN PROGRESS.
ROBESON	NC 710	NCDOT	AT SR 1339 (DEEP BRANCH ROAD) IN PEMROKE. CONVERT SIGNALIZED INTERSECTION TO A ROUNDABOUT.	0.5	Highway	Safety	6	Lumber River RPO	W-5706N	Region C	CRPLTS, HF, L, T(M)					2024	\$4,221,000			\$4,221,000	RIGHT-OF-WAY IN PROGRESS.
BLADEN, COLUMBUS, CUMBERLAND, HARNETT, ROBESON	VARIOUS	NCDOT	SAFETY IMPROVEMENTS AT VARIOUS LOCATIONS.		Highway	Safety	6	Mid-Carolina RPO, Fayetteville Area MPO, Cape Fear RPO, Lumber River RPO	W-5706REG	Region C	HSIP	2020	\$135,000			2020	\$519,000			\$654,000	
BLADEN, COLUMBUS, CUMBERLAND, HARNETT, ROBESON	VARIOUS	NCDOT	SAFETY IMPROVEMENTS AT VARIOUS LOCATIONS.		Highway	Safety	6	Mid-Carolina RPO, Fayetteville Area MPO, Cape Fear RPO, Lumber River RPO	W-5706SW	Statewide Mobility	HSIP	2020	\$90,000			2020	\$500,000			\$590,000	
CUMBERLAND	SR 1404 (HAY STREET / MORGANTON ROAD)	NCDOT	AT THE SR 3578 (FORT BRAGG ROAD), OAKRIDGE AVENUE, AND HIGHLAND AVENUE INTERSECTION IN FAYETTEVILLE. UPGRADE TRAFFIC SIGNALS AND IMPROVE PEDESTRIAN CROSSINGS.	0.5	Highway	Safety	6	Fayetteville Area MPO	W-5706U	Division 6	HSIP					2025	\$100,000			\$100,000	
BLADEN, COLUMBUS, CUMBERLAND, HARNETT, ROBESON	VARIOUS	NCDOT	SAFETY IMPROVEMENTS AT VARIOUS LOCATIONS IN DIVISION 6.		Highway	Safety	6	Mid-Carolina RPO, Fayetteville Area MPO, Cape Fear RPO, Lumber River RPO	W-5806											\$0	
COLUMBUS	NC 11	NCDOT	SR 1740 (OLD LAKE ROAD) INTERSECTION SOUTH OF SANDYFIELD. IMPROVE INTERSECTION INCLUDING MILLING AND GRADING.	0.5	Highway	Safety	6	Cape Fear RPO	W-5806A	Region C	HSIP					2025	\$50,000			\$50,000	
HARNETT	SR 1117, SR 3242, SR 1615	NCDOT	SR 1117 (NURSERY ROAD) FROM NC 27 TO SR 3242 (OVERHILLS ROAD). SR 3242 (OVERHILLS ROAD) FROM NC 24/87 TO SR 1117 (NURSERY ROAD). SR 1121 (RAY ROAD) FROM SR 1117 (NURSERY ROAD) TO SR 3242 (OVERHILLS ROAD). WIDEN CURVES AND INSTALL RUMBLE STRIPS.	11.01	Highway	Safety	6	Fayetteville Area MPO, Mid-Carolina RPO	W-5806B	Division 6	HSIP					2022	\$400,000			\$400,000	UNDER CONSTRUCTION.
CUMBERLAND	SR 1615 (ROSEHILL ROAD)	NCDOT	SR 1615 (ROSEHILL ROAD) AT TAMARACK DRIVE AND SR 1615 (ROSEHILL ROAD) AT LANDAU ROAD. CONSTRUCT MINI-ROUNDABOUTS.	0.5	Highway	Safety	6	Fayetteville Area MPO	W-5806C	Division 6	HSIP	2021	\$75,000			2023	\$3,205,000			\$3,280,000	UNDER CONSTRUCTION.
HARNETT	NC 27, SR 1581	NCDOT	NC 27 AT SR 1581 (BAILEY'S CROSSROADS) / SR 1705 (FAIRGROUND). REALIGNMENT / INTERSECTION IMPROVEMENTS.	0.5	Highway	Safety	6	Mid-Carolina RPO	W-5806D	Region C	HSIP	2021	\$100,000			2022	\$606,000			\$706,000	UNDER CONSTRUCTION.
ROBESON	NC 41 (MARTIN LUTHER KING JR DRIVE)	NCDOT	NC 41 (MARTIN LUTHER KING JR DRIVE) AT NC 72 (WEST SECOND STREET) AND SR 1599 (MARTIN LUTHER KING JR DRIVE). CONSTRUCT SIGNALIZED PEDESTRIAN CROSSINGS.	0.5	Highway	Safety	6	Lumber River RPO	W-5806E	Region C	HSIP					2022	\$315,000			\$315,000	UNDER CONSTRUCTION.
HARNETT	I-95	NCDOT	SR 1811 (BUD HAWKINS ROAD) (EXIT 70) AND SR 1001 (LONG BRANCH ROAD) (EXIT 71). IMPROVE INTERCHANGES.	1	Highway	STI (Prioritization)	6	Mid-Carolina RPO	I-5877	Statewide Mobility	T	2023	\$3,304,000			2020	\$69,733,000			\$73,037,000	DESIGN BUILD. LETTING TO BE COMBINED WITH I-5986A. UNDER CONSTRUCTION.
HARNETT	I-95	NCDOT	US 421 (EXIT 73) AND SR 1793 (POPE ROAD) (EXIT 72). IMPROVE INTERCHANGES.	1	Highway	STI (Prioritization)	6	Mid-Carolina RPO	I-5878	Statewide Mobility	T					2022	\$78,860,000			\$78,860,000	LETTING TO BE COMBINED WITH I-5986B AND I-5883. UNDER CONSTRUCTION.
HARNETT	I-95	NCDOT	US 421 (EXIT 73) AND SR 1793 (POPE ROAD) (EXIT 72). CLEARING FOR UTILITIES.		Highway	STI (Prioritization)	6	Mid-Carolina RPO	I-5878A	Statewide Mobility	T					2020	\$139,000			\$139,000	COMPLETED.
ROBESON	I-95	NCDOT	SR 1536 (CARTHAGE ROAD/WEST CARTHAGE ROAD) (EXIT 19). IMPROVE INTERCHANGE.	1	Highway	STI (Prioritization)	6	Lumber River RPO	I-5879	Division 6	NHP					2021	\$15,028,000			\$15,028,000	UNDER CONSTRUCTION. PROJECT LET WITH I-6064 A, B AND C.
HARNETT	I-95	NCDOT	SR 1808 (JONESBORO ROAD) (EXIT 75) AND SR 1709 (HODGES CHAPEL ROAD) (EXIT 77). IMPROVE INTERCHANGES.	1	Highway	STI (Prioritization)	6	Mid-Carolina RPO	I-5883	Statewide Mobility	T					2022	\$100,613,000			\$100,613,000	LETTING TO BE COMBINED WITH I-5986B AND I-5878. UNDER CONSTRUCTION.
CUMBERLAND, HARNETT, JOHNSTON	I-95	NCDOT	I-95 BUSINESS/US 301 (EXIT 56) TO I-40 (EXIT 81). WIDEN TO EIGHT LANES.	26	Highway	STI (Prioritization)	4, 6	Mid-Carolina RPO, Fayetteville Area MPO, Upper Coastal Plain RPO	I-5986											\$0	
CUMBERLAND, HARNETT	I-95	NCDOT	I-95 BUSINESS/US 301 (EXIT 56) TO SR 1001 (LONG BRANCH ROAD - EXIT 71). WIDEN TO EIGHT LANES.	15.76	Highway	STI (Prioritization)	6	Mid-Carolina RPO, Fayetteville Area MPO	I-5986A	Statewide Mobility	T	2019	\$19,300,000	2023	\$2,000,000	2019	\$375,400,000			\$396,700,000	UNDER CONSTRUCTION. DESIGN BUILD PROJECT. LETTING TO BE COMBINED WITH I-5877. DP FUNDS REPRESENT FEDERAL INFRA GRANT FUNDS.
HARNETT, JOHNSTON	I-95	NCDOT	SR 1002 (LONG BRANCH ROAD - EXIT 71) TO I-40 (EXIT 81). WIDEN TO EIGHT LANES.	10.72	Highway	STI (Prioritization)	4, 6	Mid-Carolina RPO, Upper Coastal Plain RPO	I-5986B	Statewide Mobility	T	2020	\$42,100,000	2020	\$700,000	2022	\$92,456,000			\$135,256,000	UNDER CONSTRUCTION. LETTING TO BE COMBINED WITH I-5878 AND I-5883.
HARNETT, JOHNSTON	I-95	NCDOT	SR 1001 (LONG BRANCH ROAD - EXIT 71) TO I-40 (EXIT 81). CLEARING FOR UTILITIES.	10.72	Highway	STI (Prioritization)	4, 6	Mid-Carolina RPO, Upper Coastal Plain RPO	I-5986BA	Statewide Mobility	T					2020	\$144,000			\$144,000	UNDER CONSTRUCTION.
ROBESON	I-95	NCDOT	SOUTH OF US 301 TO SOUTH OF PROPOSED I-295. WIDEN TO EIGHT LANES.	15.7	Highway	STI (Prioritization)	6	Lumber River RPO, Fayetteville Area MPO	I-5987	Region C										\$0	DP FUNDS REPRESENT FEDERAL BUILD GRANT FUNDING.

BASIC PROJECT INFORMATION										FISCAL YEAR PROJECT PHASE SCHEDULED TO START											
COUNTY(S)	ROUTE/CITY	RESPONSIBLE AGENCY	DESCRIPTION	LENGTH (MILES)	MODE	FUNDING PROGRAM	DIVISION(S)	MPOs/RPOs	PROJECT ID	STI CATEGORY FUNDED	FUNDING SOURCE (SEE FUNDING SOURCES TAB FOR MORE INFO)	RIGHT-OF-WAY PROJECTED SCHEDULE	TOTAL REMAINING FUNDS NEEDED FOR RIGHT-OF-WAY	UTILITIES PROJECTED SCHEDULE	TOTAL REMAINING FUNDS NEEDED FOR UTILITIES	CONSTRUCTION PROJECTED SCHEDULE	TOTAL REMAINING FUNDS NEEDED FOR CONSTRUCTION	PROJECTED SCHEDULE FOR OTHER ACTIVITIES	TOTAL REMAINING FUNDS FOR OTHER ACTIVITIES	TOTAL REMAINING FUNDS NEEDED	COMMENT
ROBESON	I-95	NCDOT	SOUTH OF US 301 TO SOUTH OF NC 20. WIDEN TO EIGHT LANES.	10.24	Highway	STI (Prioritization)	6	Lumber River RPO	I-5987A	Region C	T	2021	\$3,395,000	2022	\$3,075,000	2023	\$311,909,000			\$318,379,000	UNDER CONSTRUCTION. BUILD NC BOND FUNDING: \$59,000,000 FOR CONSTRUCTION PAYBACK 2023 - 2036 (FY 2022 / YR 4 SALE); \$38,000,000 FOR CONSTRUCTION PAYBACK 2025 - 2039 (FY 2025 / YR 5 SALE).
ROBESON	I-95	NCDOT	CONSTRUCT WEIGH IN MOTION STATION.	2	Highway	STI (Prioritization)	6	Lumber River RPO	I-5987AA	Region C	O					2027	\$4,300,000			\$4,300,000	O FUNDS REPRESENT STATE PRIMARY MAINTENANCE FUNDS FOR WEIGH STATIONS.
ROBESON	I-95	NCDOT	SOUTH OF NC 20 TO SOUTH OF PROPOSED I-295. WIDEN TO EIGHT LANES.	6.28	Highway	STI (Prioritization)	6	Lumber River RPO, Fayetteville Area MPO	I-5987B	Region C	T	2021	\$3,581,000	2021	\$2,624,000	2023	\$357,511,000			\$363,716,000	UNDER CONSTRUCTION. BUILD NC BOND FUNDING: \$67,021,814 FOR CONSTRUCTION PAYBACK 2023 - 2036 (FY 2022 / YR 4 SALE); \$45,000,000 FOR CONSTRUCTION PAYBACK 2025 - 2039 (FY 2025 / YR 5 SALE).
ROBESON	I-95	NCDOT	GAUGE INSTALLATION, MODELING / HYDRAULIC STUDIES, AND STRESS TESTING ALONG CORRIDOR.	16.52	Highway	STI (Prioritization)	6	Lumber River RPO, Fayetteville Area MPO	I-5987C	Region C	DP, T							2022	\$315,000	\$315,000	
COLUMBUS, ROBESON	US 74	NCDOT	NC 41 NEAR LUMBERTON TO US 76 NEAR CHADBOURN. UPGRADE US 74 TO INTERSTATE STANDARDS.	22.71	Highway	STI (Prioritization)	6	Cape Fear RPO, Lumber River RPO	I-6011	Not Funded	T	NOT FUNDED	\$179,000	NOT FUNDED	\$1,469,000	NOT FUNDED	\$169,100,000	NOT FUNDED		\$170,748,000	
ROBESON	US 74	NCDOT	CONVERT AT-GRADE INTERSECTION OF US 74 AND SR 2225 (CREEK ROAD) TO GRADE SEPARATION.	0.5	Highway	STI (Prioritization)	6	Lumber River RPO	I-6011A	Division 6	BGLT5	2025	\$150,000	2025	\$200,000	2027	\$8,900,000			\$9,250,000	
ROBESON	I-95	NCDOT	MILE MARKER 13 TO MILE MARKER 22. WIDEN TO EIGHT LANES AND PAVEMENT REHABILITATION.	9	Highway	STI (Prioritization)	6	Lumber River RPO	I-6064											\$0	DP FUNDS REPRESENT FEDERAL BUILD GRANT FUNDING. PROJECT LET WITH I-5879.
ROBESON	I-95	NCDOT	I-74 (EXIT 13) TO CARTHAGE ROAD (EXIT 19). WIDEN TO EIGHT LANES.	5.75	Highway	STI (Prioritization)	6	Lumber River RPO	I-6064A	Region C	DP, T	2021	\$3,087,000	2021	\$3,250,000	2021	\$218,371,000			\$224,708,000	UNDER CONSTRUCTION.
ROBESON	I-95	NCDOT	CARTHAGE ROAD (EXIT 19) TO US 301 (FAYETTEVILLE ROAD, EXIT 22). WIDEN TO EIGHT LANES.	2.79	Highway	STI (Prioritization)	6	Lumber River RPO	I-6064B	Statewide Mobility	T	2022	\$8,688,000	2022	\$2,025,000	2022	\$85,946,000			\$96,659,000	UNDER CONSTRUCTION.
SAMPSON, CUMBERLAND, DUPLIN	NC 24	NCDOT	WEST OF SR 1006 (MAXWELL ROAD/CLINTON ROAD) IN CUMBERLAND COUNTY TO I-40 IN DUPLIN COUNTY AT WARSAW. FOUR LANES DIVIDED, PART ON NEW LOCATION.	39.7	Highway	STI (Prioritization)	3, 6	Mid-Carolina RPO, Fayetteville Area MPO, Eastern Carolina RPO	R-2303											\$0	
BLADEN, COLUMBUS	NC 87	NCDOT	ELIZABETHTOWN BYPASS IN BLADEN COUNTY TO US 74/US 76 IN COLUMBUS COUNTY. WIDEN TO MULTI-LANES.	30.2	Highway	STI (Prioritization)	6	Cape Fear RPO, Mid-Carolina RPO	R-2561											\$0	
BLADEN, COLUMBUS	NC 87	NCDOT	ELIZABETHTOWN BYPASS TO SR 1730 (ELWELL FERRY ROAD) IN BLADEN COUNTY.		Highway	STI (Prioritization)	6	Mid-Carolina RPO	R-2561A	Not Funded	T	NOT FUNDED	\$13,781,000	NOT FUNDED	\$1,654,000	NOT FUNDED	\$96,100,000	NOT FUNDED		\$111,535,000	
BLADEN	NC 87	NCDOT	SR 1730 (ELWELL FERRY ROAD) IN BLADEN COUNTY TO NC 11 IN COLUMBUS COUNTY.		Highway	STI (Prioritization)	6	Cape Fear RPO, Mid-Carolina RPO	R-2561B	Not Funded	T	NOT FUNDED	\$13,437,000	NOT FUNDED	\$1,612,000	NOT FUNDED	\$57,000,000	NOT FUNDED		\$72,049,000	
COLUMBUS	NC 87	NCDOT	NC 11 TO US 74/US 76 IN COLUMBUS COUNTY.	5.99	Highway	STI (Prioritization)	6	Cape Fear RPO	R-2561C	Division 6	T	FUNDED FOR PRELIMINARY ENGINEERING ONLY	\$26,512,000	FUNDED FOR PRELIMINARY ENGINEERING ONLY	\$4,488,000	FUNDED FOR PRELIMINARY ENGINEERING ONLY	\$85,800,000			\$116,800,000	
COLUMBUS	NC 87	NCDOT	NC 87 AT NC 11. CONSTRUCT INTERCHANGE.	1	Highway	STI (Prioritization)	6	Cape Fear RPO	R-2561CA	Region C	BGLT5, T	2020	\$3,904,000	2020	\$3,000,000	2023	\$41,376,000			\$48,280,000	UNDER CONSTRUCTION.
COLUMBUS	NC 87	NCDOT	CONSTRUCT DETOUR ROUTE.		Highway	STI (Prioritization)	6	Cape Fear RPO	R-2561CB	Region C	T					2023	\$900,000			\$900,000	UNDER CONSTRUCTION.
ROBESON	NC 711	NCDOT	SR 1340 (ODOM STREET-PHILADELPHUS ROAD) IN PEMBROKE TO SR 1557 (REDMOND ROAD). WIDEN TO MULTI-LANES.	0.88	Highway	STI (Prioritization)	6	Lumber River RPO	R-4428	Region C	T	FUNDED FOR PRELIMINARY ENGINEERING ONLY	\$9,263,000	FUNDED FOR PRELIMINARY ENGINEERING ONLY	\$1,220,000	FUNDED FOR PRELIMINARY ENGINEERING ONLY	\$11,601,000			\$22,084,000	
COLUMBUS	US 701 BYPASS (MADISON STREET-POWELL BOULEVARD)	NCDOT	SOUTH OF SR 1166 (PLEASANT PLAINS ROAD) TO NORTH OF US 74/US 76 BYPASS IN WHITEVILLE. WIDEN TO MULTI-LANE FACILITY.	3.92	Highway	STI (Prioritization)	6	Cape Fear RPO	R-5020											\$0	
COLUMBUS	US 701 BYPASS	NCDOT	SR 1166 (PLEASANT PLAINS CHURCH ROAD) TO SR 1437 (VIRGIL AVENUE).	2.18	Highway	STI (Prioritization)	6	Cape Fear RPO	R-5020A	Region C	NHP					2029	\$47,299,000			\$47,299,000	RIGHT-OF-WAY IN PROGRESS.
COLUMBUS	US 701 BYPASS	NCDOT	SR 1437 (VIRGIL AVENUE) TO US 74/US 76.	1.74	Highway	STI (Prioritization)	6	Cape Fear RPO	R-5020B	Division 6	T					2022	\$32,485,000			\$32,485,000	UNDER CONSTRUCTION.
HARNETT, WAKE	NC 55	NCDOT	JUST SOUTH OF SR 1532 (OAK GROVE CHURCH ROAD) TO NC 42 IN FUQUAY-VARINA. WIDEN TO MULTI-LANES. PART ON NEW LOCATION.	10	Highway	STI (Prioritization)	5, 6	Capital Area MPO	R-5705											\$0	
HARNETT	NC 55	NCDOT	JUST SOUTH OF SR 1532 (OAK GROVE CHURCH ROAD) TO NC 210. PART ON NEW LOCATION.	4.02	Highway	STI (Prioritization)	6	Capital Area MPO	R-5705A	Division 6	T	2021	\$36,835,000	2021	\$3,100,000	2025	\$48,064,000			\$87,999,000	UNDER CONSTRUCTION.
WAKE, HARNETT	NC 55	NCDOT	NC 210 TO SR 4809 (JICARILLA LANE). PART ON NEW LOCATION.	4.99	Highway	STI (Prioritization)	5, 6	Capital Area MPO	R-5705B	Region C	T	2021	\$35,171,000	2021	\$1,300,000	2023	\$70,722,000			\$107,193,000	UNDER CONSTRUCTION.
ROBESON	US 74	NCDOT	NC 72/NC 130. UPGRADE AT-GRADE INTERSECTION TO INTERCHANGE.	1	Highway	STI (Prioritization)	6	Lumber River RPO	R-5751	Region C	T	2021	\$325,000			2023	\$28,286,000			\$28,611,000	UNDER CONSTRUCTION.
COLUMBUS	US 74	NCDOT	SR 1506 (BOARDMAN ROAD). UPGRADE AT-GRADE INTERSECTION TO AN INTERCHANGE.	1	Highway	STI (Prioritization)	6	Cape Fear RPO	R-5797	Region C	T					2021	\$18,620,000			\$18,620,000	UNDER CONSTRUCTION.
COLUMBUS	US 74/US 76	NCDOT	SR 1740 (OLD LAKE ROAD). CONVERT AT-GRADE INTERSECTION TO OVERPASS.	3	Highway	STI (Prioritization)	6	Cape Fear RPO	R-5819	Region C	T	2021	\$346,000	2021	\$129,000	2022	\$11,665,000			\$12,140,000	COMBINE WITH R-5820. UNDER CONSTRUCTION.
COLUMBUS	US 74 / 76	NCDOT	ADVANCED CONSTRUCTION OF TEMPORARY REDUCED CONFLICT INTERSECTIONS AT SR 1735 (CHAUNCEY TOWN ROAD) AND SR 1740 (OLD LAKE ROAD).	0.5	Highway	STI (Prioritization)	6	Cape Fear RPO	R-5819A	Region C	T					2021	\$2,300,000			\$2,300,000	UNDER CONSTRUCTION.
COLUMBUS	US 74/US 76	NCDOT	SR 1735 (CHAUNCEY TOWN ROAD). CONVERT AT-GRADE INTERSECTION TO INTERCHANGE.	1	Highway	STI (Prioritization)	6	Cape Fear RPO	R-5820	Region C	T	2021	\$1,058,000	2021	\$1,297,000	2022	\$50,713,000			\$53,068,000	COMBINE WITH R-5819. UNDER CONSTRUCTION.
ROBESON	NC 41 (EAST ELIZABETHTOWN ROAD)	NCDOT	SR 2110 (SNAKE ROAD) TO SYCAMORE LANE. WIDEN EXISTING ROADWAY.	1.85	Highway	STI (Prioritization)	6	Lumber River RPO	R-5888	Region C	T	FUNDED FOR PRELIMINARY ENGINEERING ONLY	\$900,000	FUNDED FOR PRELIMINARY ENGINEERING ONLY	\$300,000	FUNDED FOR PRELIMINARY ENGINEERING ONLY	\$5,800,000			\$7,000,000	
HARNETT	US 401 (NORTH MAIN STREET)	NCDOT	PARKER LANE TO MCKINNEY PARKWAY. CONSTRUCT MEDIAN.	0.23	Highway	STI (Prioritization)	6	Mid-Carolina RPO	R-5890	Region C	T	FUNDED FOR PRELIMINARY ENGINEERING ONLY	\$100,000	FUNDED FOR PRELIMINARY ENGINEERING ONLY	\$200,000	FUNDED FOR PRELIMINARY ENGINEERING ONLY	\$4,500,000			\$4,800,000	
ROBESON	NC 20	NCDOT	SR 1743 (COVINGTON FARM ROAD) TO I-95. WIDEN TO MULTI-LANES.	2.79	Highway	STI (Prioritization)	6	Lumber River RPO	R-5904	Not Funded	T	NOT FUNDED	\$5,400,000	NOT FUNDED	\$3,400,000	NOT FUNDED	\$18,800,000	NOT FUNDED		\$27,600,000	
ROBESON	NC 41 (MARTIN LUTHER KING DRIVE)	NCDOT	US 74 TO MARION ROAD. WIDEN ROADWAY.	2.41	Highway	STI (Prioritization)	6	Lumber River RPO	R-5951	Not Funded	T	NOT FUNDED	\$10,500,000	NOT FUNDED	\$3,200,000	NOT FUNDED	\$18,600,000	NOT FUNDED		\$32,300,000	

BASIC PROJECT INFORMATION										FISCAL YEAR PROJECT PHASE SCHEDULED TO START											
COUNTY(S)	ROUTE/CITY	RESPONSIBLE AGENCY	DESCRIPTION	LENGTH (MILES)	MODE	FUNDING PROGRAM	DIVISION(S)	MPOs/RPOs	PROJECT ID	STI CATEGORY FUNDED	FUNDING SOURCE (SEE FUNDING SOURCES TAB FOR MORE INFO)	RIGHT-OF-WAY PROJECTED SCHEDULE	TOTAL REMAINING FUNDS NEEDED FOR RIGHT-OF-WAY	UTILITIES PROJECTED SCHEDULE	TOTAL REMAINING FUNDS NEEDED FOR UTILITIES	CONSTRUCTION PROJECTED SCHEDULE	TOTAL REMAINING FUNDS NEEDED FOR CONSTRUCTION	PROJECTED SCHEDULE FOR OTHER ACTIVITIES	TOTAL REMAINING FUNDS FOR OTHER ACTIVITIES	TOTAL REMAINING FUNDS NEEDED	COMMENT
HARNETT	NC 55	NCDOT	NC 27 TO SOUTH OF SR 1532 (OAK GROVE CHURCH ROAD) TYING INTO THE PROJECT LIMITS OF R-5705A. WIDEN ROADWAY.	3.36	Highway	STI (Prioritization)	6	Mid-Carolina RPO	R-5953	Not Funded	T	NOT FUNDED	\$14,600,000	NOT FUNDED	\$4,600,000	NOT FUNDED	\$66,299,000	NOT FUNDED		\$85,499,000	
ROBESON	SR 1945 (MEADOW ROAD)	NCDOT	SR 1984 (LINKHAW ROAD). IMPROVE INTERSECTION.	0.5	Highway	STI (Prioritization)	6	Lumber River RPO	R-5954	Not Funded	T	NOT FUNDED	\$100,000	NOT FUNDED	\$300,000	NOT FUNDED	\$2,000,000	NOT FUNDED		\$2,400,000	
ROBESON	SR 1997 (FAYETTEVILLE ROAD)	NCDOT	I-95 TO FARRINGTON STREET. WIDEN ROADWAY.	1.47	Highway	STI (Prioritization)	6	Lumber River RPO	R-5955	Not Funded	T	NOT FUNDED	\$16,000,000	NOT FUNDED	\$6,900,000	NOT FUNDED	\$16,300,000	NOT FUNDED		\$39,200,000	
CUMBERLAND, ROBESON	I-295 (FAYETTEVILLE OUTER LOOP)	NCDOT	I-95 SOUTH OF FAYETTEVILLE TO WEST OF NC 24/87 (BRAGG BOULEVARD). FREEWAY ON NEW LOCATION.	22.5	Highway	STI (Prioritization)	6	Fayetteville Area MPO, Lumber River RPO	U-2519											\$0	
ROBESON, CUMBERLAND	I-295	NCDOT	I-95 IN ROBESON COUNTY TO SOUTH OF SR 1118 (PARKTON ROAD) IN CUMBERLAND COUNTY.	1.88	Highway	STI (Prioritization)	6	Fayetteville Area MPO	U-2519AA	Region C	NHP, S(M)					2018	\$260,442,000			\$260,442,000	DESIGN BUILD PROJECT. UNDER CONSTRUCTION. GARVEE BOND FUNDING: \$111M FOR CONSTRUCTION, PAYBACK 2018 - 2032.
CUMBERLAND	I-295	NCDOT	SOUTH OF SR 1118 (PARKTON ROAD) TO SOUTH OF SR 1003 (CAMDEN ROAD).	4.88	Highway	STI (Prioritization)	6	Fayetteville Area MPO, Lumber River RPO	U-2519AB	Region C										\$0	DESIGN BUILD PROJECT. WORK BEING ACCOMPLISHED UNDER U-2519AA.
CUMBERLAND	I-295	NCDOT	SOUTH OF SR 1003 (CAMDEN ROAD) TO SOUTH OF SR 1104 (STRICKLAND BRIDGE ROAD).	3.96	Highway	STI (Prioritization)	6	Fayetteville Area MPO	U-2519BA	Region C	NHP					2022	\$161,113,000			\$161,113,000	UNDER CONSTRUCTION.
CUMBERLAND	I-295	NCDOT	SOUTH OF SR 1104 (STRICKLAND BRIDGE ROAD) TO SOUTH OF US 401.	0.79	Highway	STI (Prioritization)	6	Fayetteville Area MPO	U-2519BB	Region C	NHP					2022	\$55,880,000			\$55,880,000	UNDER CONSTRUCTION.
CUMBERLAND	I-295	NCDOT	SOUTH OF US 401 TO SOUTH OF SR 1400 (CLIFFDALE ROAD).	2.63	Highway	STI (Prioritization)	6	Fayetteville Area MPO	U-2519CA	Statewide Mobility										\$0	UNDER CONSTRUCTION. DESIGN BUILD PROJECT.
CUMBERLAND	SR 1003 (CAMDEN ROAD)	NCDOT	PROPOSED FAYETTEVILLE OUTER LOOP (U-2519) TO SR 1596 (HOPE MILLS ROAD) IN FAYETTEVILLE. WIDEN TO FOUR LANES.	3.61	Highway	STI (Prioritization)	6	Fayetteville Area MPO	U-3422	Division 6	BGANY	2021	\$16,175,000	2021	\$5,225,000					\$21,400,000	RIGHT-OF-WAY IN PROGRESS. BUILD NC BOND FUNDING: \$15,000,000 FOR CONSTRUCTION PAYBACK 2025 - 2039 (FY 2025 / YR 5 SALE).
CUMBERLAND	SR 1003 (CAMDEN ROAD)	NCDOT	FROM PROPOSED FAYETTEVILLE OUTER LOOP (U-2519) TO JUST WEST OF SR 1112 (ROCKFISH ROAD).	1.53	Highway	STI (Prioritization)	6	Fayetteville Area MPO	U-3422A	Division 6	O, T					2025	\$27,600,000			\$27,600,000	BUILD NC BOND FUNDING: \$8,000,000 FOR CONSTRUCTION PAYBACK 2025 - 2039 (FY 2025 / YR 5 SALE). O FUNDS REPRESENT WET UTILITY PAYBACK FROM PWC.
CUMBERLAND	SR 1003 (CAMDEN ROAD)	NCDOT	FROM JUST WEST OF SR 1112 (ROCKFISH ROAD) TO SR 1596 (HOPE MILLS ROAD).	1.99	Highway	STI (Prioritization)	6	Fayetteville Area MPO	U-3422B	Division 6	O, T					2026	\$57,015,000			\$57,015,000	BUILD NC BOND FUNDING: \$7,000,000 FOR CONSTRUCTION PAYBACK 2025 - 2039 (FY 2025 / YR 5 SALE). O FUNDS REPRESENT WET UTILITY PAYBACK FROM PWC.
CUMBERLAND	US 401 (RAMSEY STREET)	NCDOT	US 401 BUSINESS (MARTIN LUTHER KING, JR. FREEWAY) TO NORTH OF SLOCUMB ROAD. WIDEN TO MULTI-LANES.	8.5	Highway	STI (Prioritization)	6	Fayetteville Area MPO	U-4403											\$0	
CUMBERLAND	US 401 BUSINESS	NCDOT	NC 24/210 (GROVE STREET) TO US 401 BUSINESS (MARTIN LUTHER KING, JR. FREEWAY).		Highway	STI (Prioritization)	6	Fayetteville Area MPO	U-4403A	Not Funded	T	NOT FUNDED	\$3,121,000	NOT FUNDED		NOT FUNDED	\$7,400,000	NOT FUNDED		\$10,521,000	
CUMBERLAND	US 401 BUSINESS	NCDOT	US 401 BUSINESS (MARTIN LUTHER KING, JR. FREEWAY) TO US 401 BYPASS.	2.5	Highway	STI (Prioritization)	6	Fayetteville Area MPO	U-4403B	Region C	NHP	FUNDED FOR PRELIMINARY ENGINEERING ONLY	\$10,123,000	FUNDED FOR PRELIMINARY ENGINEERING ONLY	\$12,020,000	FUNDED FOR PRELIMINARY ENGINEERING ONLY	\$33,003,000			\$55,146,000	
CUMBERLAND	US 401	NCDOT	US 401 BYPASS TO NORTH OF SLOCUMB ROAD.	5.08	Highway	STI (Prioritization)	6	Fayetteville Area MPO	U-4403C	Division 6	T	2026	\$27,002,000	2026	\$25,315,000	2029	\$34,699,000			\$87,016,000	BUILD NC BOND FUNDING: \$17,000,000 FOR RIGHT-OF-WAY AND \$16,000,000 FOR UTILITIES PAYBACK 2026 - 2040 (FY 2026 / YR 6 SALE).
CUMBERLAND	SR 1400 (CLIFFDALE ROAD)	NCDOT	MCPHERSON CHURCH ROAD TO SR 1404 (MORGANTON ROAD). WIDEN TO MULTI-LANES.	0.94	Highway	STI (Prioritization)	6	Fayetteville Area MPO	U-4404	Division 6	T	2028	\$4,391,000	2028	\$1,020,000	2030	\$10,400,000			\$15,811,000	
CUMBERLAND	US 401 (RAEFORD ROAD)	NCDOT	SR 3569 (OLD RAEFORD ROAD) TO EAST OF SR 3828 (ROBESON STREET) IN FAYETTEVILLE. CONSTRUCT ACCESS MANAGEMENT IMPROVEMENTS.	6	Highway	STI (Prioritization)	6	Fayetteville Area MPO	U-4405	Division 6										\$0	RIGHT OF WAY IN PROGRESS.
CUMBERLAND	US 401 (RAEFORD ROAD)	NCDOT	OLD RAEFORD ROAD TO EAST OF BUNCE ROAD.	2.22	Highway	STI (Prioritization)	6	Fayetteville Area MPO	U-4405A	Division 6	BGANY					2022	\$35,403,000			\$35,403,000	UNDER CONSTRUCTION.
CUMBERLAND	US 401 (RAEFORD ROAD)	NCDOT	EAST OF BUNCE ROAD TO EAST OF BRIGHTON ROAD. CONSTRUCT ACCESS MANAGEMENT IMPROVEMENTS.	1.61	Highway	STI (Prioritization)	6	Fayetteville Area MPO	U-4405B	Division 6	BGANY					2025	\$52,600,000			\$52,600,000	
CUMBERLAND	US 401 (RAEFORD ROAD)	NCDOT	EAST OF BRIGHTON ROAD TO EAST OF ROBESON STREET.	2.38	Highway	STI (Prioritization)	6	Fayetteville Area MPO	U-4405C	Division 6	BGANY					2026	\$41,401,000			\$41,401,000	
CUMBERLAND	SR 1007 (ALL AMERICAN FREEWAY)	NCDOT	SR 1151 (OWEN DRIVE) TO NORTH OF SR 1437 (SANTA FE DRIVE). ADD ADDITIONAL LANES.	4.66	Highway	STI (Prioritization)	6	Fayetteville Area MPO	U-4414	Region C	NHP	FUNDED FOR PRELIMINARY ENGINEERING ONLY	\$1,548,000	FUNDED FOR PRELIMINARY ENGINEERING ONLY	\$919,000	FUNDED FOR PRELIMINARY ENGINEERING ONLY	\$67,101,000			\$69,568,000	
CUMBERLAND	SR 1112 (ROCKFISH ROAD) SR 1115 (GOLFVIEW ROAD)	NCDOT	SR 1112 (ROCKFISH ROAD) FROM SR 1115 (GOLFVIEW ROAD) TO SR 1596 (MAIN STREET) AND SR 1115 (GOLFVIEW ROAD) FROM SR 1112 (ROCKFISH ROAD) TO SR 1596 (MAIN STREET). WIDEN TO FOUR LANES.	1.05	Highway	STI (Prioritization)	6	Fayetteville Area MPO	U-4709	Division 6	T	2022	\$9,556,000	2022	\$1,575,000	2025	\$22,250,000			\$33,381,000	RIGHT-OF-WAY IN PROGRESS.
CUMBERLAND	NC 210 (MURCHISON ROAD)	NCDOT	I-295 TO SOUTH OF US 401 BYPASS. ADD ADDITIONAL LANES.	2.33	Highway	STI (Prioritization)	6	Fayetteville Area MPO	U-4900	Exempt	BGDA, S(M)	2023	\$10,600,000	2023	\$15,000,000	2026	\$23,300,000			\$48,900,000	RIGHT-OF-WAY IN PROGRESS. PROJECT IS IN EXEMPT CATEGORY BECAUSE STP-DA FUNDS ARE BEING USED ON REGIONAL CATEGORY PROJECT.
CUMBERLAND	NC 210 (MURCHISON ROAD)	NCDOT	LANGDON STREET TO US 401 BYPASS. MODERNIZE ROADWAY.	1.79	Highway	STI (Prioritization)	6	Fayetteville Area MPO	U-5015	Not Funded	T	NOT FUNDED	\$14,900,000	NOT FUNDED	\$2,200,000	NOT FUNDED	\$8,300,000	NOT FUNDED		\$25,400,000	
CUMBERLAND	SR 1437 (SHAW ROAD) SR 1614 (SHAW MILL ROAD) SR 16	NCDOT	NC 24 (BRAGG BOULEVARD) TO US 401 (RAMSEY STREET). WIDEN ROADWAY AND CONSTRUCT PART ON NEW LOCATION.	3.6	Highway	STI (Prioritization)	6	Fayetteville Area MPO	U-5101	Division 6										\$0	
CUMBERLAND	SR 1437 (SHAW ROAD)	NCDOT	NC 24 (BRAGG BOULEVARD) TO NC 210 (MURCHISON ROAD). INTERCONNECT AND WIDEN TO MULTI-LANES.	1.89	Highway	STI (Prioritization)	6	Fayetteville Area MPO	U-5101A	Division 6	T	2026	\$22,090,000	2026	\$9,167,000	2028	\$36,601,000			\$67,858,000	BUILD NC BOND FUNDING: \$15,000,000 FOR RIGHT-OF-WAY AND \$5,000,000 FOR UTILITIES PAYBACK 2026-2040 (FY 2026 / YR 6 SALE).
CUMBERLAND	SR 1614 (SHAW MILL RD)-SR 1615 (ROSEHILL RD-STACEY)	NCDOT	NC 210 (MURCHISON ROAD) TO US 401 (RAMSEY STREET). INTERCONNECT AND WIDEN TO MULTI-LANES.		Highway	STI (Prioritization)	6	Fayetteville Area MPO	U-5101B	Not Funded	T	NOT FUNDED	\$38,500,000	NOT FUNDED	\$21,445,000	NOT FUNDED	\$36,300,000	NOT FUNDED		\$96,245,000	
CUMBERLAND	FAYETTEVILLE	NCDOT	FAYETTEVILLE COMPUTERIZED TRAFFIC SIGNAL SYSTEM.	0	Highway	STI (Prioritization)	6	Fayetteville Area MPO	U-5742	Region C	T					2019	\$735,000			\$735,000	COMPLETED. BUILD NC BOND FUNDING: \$574,684 FOR CON PAYBACK 2019 - 2033 (FY 2019 / YR 1 SALE).
ROBESON	SR 1997 (FAYETTEVILLE ROAD)	NCDOT	FARRINGDOM STREET TO EAST 22ND STREET. WIDEN TO SIX LANES AND MODERNIZE ROADWAY.	1.26	Highway	STI (Prioritization)	6	Lumber River RPO	U-5797	Division 6	T	2023	\$8,200,000	2023	\$2,600,000	2025	\$33,799,000			\$44,599,000	RIGHT-OF-WAY IN PROGRESS.

BASIC PROJECT INFORMATION										FISCAL YEAR PROJECT PHASE SCHEDULED TO START											
COUNTY(S)	ROUTE/CITY	RESPONSIBLE AGENCY	DESCRIPTION	LENGTH (MILES)	MODE	FUNDING PROGRAM	DIVISION(S)	MPOs/RPOs	PROJECT ID	STI CATEGORY FUNDED	FUNDING SOURCE (SEE FUNDING SOURCES TAB FOR MORE INFO)	RIGHT-OF-WAY PROJECTED SCHEDULE	TOTAL REMAINING FUNDS NEEDED FOR RIGHT-OF-WAY	UTILITIES PROJECTED SCHEDULE	TOTAL REMAINING FUNDS NEEDED FOR UTILITIES	CONSTRUCTION PROJECTED SCHEDULE	TOTAL REMAINING FUNDS NEEDED FOR CONSTRUCTION	PROJECTED SCHEDULE FOR OTHER ACTIVITIES	TOTAL REMAINING FUNDS FOR OTHER ACTIVITIES	TOTAL REMAINING FUNDS NEEDED	COMMENT
CUMBERLAND, HOKE	SR 1102 (GILLIS HILL ROAD)	NCDOT	US 401 (RAEFORD ROAD) TO SR 1418 (LINDSAY ROAD). WIDEN TO FOUR LANES.	2.4	Highway	STI (Prioritization)	6, 8	Fayetteville Area MPO	U-5798	Division 6, 8										\$0	COORDINATE WITH U-5753, U-5857, AND U-5858.
CUMBERLAND	SR 1102 (GILLIS HILL ROAD)	NCDOT	FROM NORTH OF SR 1112 (STONE POINT ROAD) TO US 401 (RAEFORD ROAD). WIDEN TO FOUR LANES AND REPLACE BRIDGE 250075 OVER LITTLE ROCKFISH CREEK.	1.07	Highway	STI (Prioritization)	6	Fayetteville Area MPO	U-5798A	Division 6	T	2020	\$9,322,000	2020	\$475,000	2022	\$26,036,000			\$35,833,000	UNDER CONSTRUCTION.
CUMBERLAND, HOKE	SR 1102 (GILLIS HILL ROAD)	NCDOT	FROM SR 1418 (LINDSAY ROAD) TO NORTH OF SR 1112 (STONE POINT ROAD). WIDEN TO FOUR LANES.	1.21	Highway	STI (Prioritization)	6, 8	Fayetteville Area MPO	U-5798B	Division 6, 8	T	2024	\$3,700,000	2024	\$710,000	2026	\$15,500,000			\$19,910,000	RIGHT-OF-WAY IN PROGRESS.
CUMBERLAND	NC 24 / NC 87	NCDOT	SR 1451 (MANCHESTER ROAD) TO NC 210 (LILLINGTON HIGHWAY). IMPROVE EXISTING MULTI-LANE FACILITY BY ADDING ACCESS MANAGEMENT AND OTHER IMPROVEMENTS.	1.21	Highway	STI (Prioritization)	6	Fayetteville Area MPO	U-5802	Division 6	T	FUNDED FOR PRELIMINARY ENGINEERING ONLY	\$33,200,000	FUNDED FOR PRELIMINARY ENGINEERING ONLY	\$4,800,000	FUNDED FOR PRELIMINARY ENGINEERING ONLY	\$25,100,000			\$63,100,000	
CUMBERLAND	NC 24 (NORTH BRAGG BOULEVARD)	NCDOT	SR 1451 (MANCHESTER ROAD). CONSTRUCT INTERCHANGE.	1	Highway	STI (Prioritization)	6	Fayetteville Area MPO	U-5930	Statewide Mobility	T	FUNDED FOR PRELIMINARY ENGINEERING ONLY	\$22,400,000	FUNDED FOR PRELIMINARY ENGINEERING ONLY	\$7,500,000	FUNDED FOR PRELIMINARY ENGINEERING ONLY	\$67,500,000			\$97,400,000	
HARNETT	NC 87/24	NCDOT	SR 1117 (NURSERY ROAD). INTERSECTION IMPROVEMENTS.	0.5	Highway	STI (Prioritization)	6	Fayetteville Area MPO	U-5933	Statewide Mobility	BGDA, S(M), T	2023	\$17,000	2023	\$23,000	2023	\$3,345,000			\$3,385,000	UNDER CONSTRUCTION.
CUMBERLAND	NC 59 (SOUTH MAIN STREET)	NCDOT	SR 1243 (SHIPMAN ROAD) TO SR 1118 (PARKTON ROAD). WIDEN TO MULTI-LANES.	1.19	Highway	STI (Prioritization)	6	Fayetteville Area MPO	U-6001	Region C	T	FUNDED FOR PRELIMINARY ENGINEERING ONLY	\$700,000	FUNDED FOR PRELIMINARY ENGINEERING ONLY	\$1,028,000	FUNDED FOR PRELIMINARY ENGINEERING ONLY	\$10,699,000			\$12,427,000	
CUMBERLAND	SR 1112 (ROCKFISH ROAD)	NCDOT	STRICKLAND BRIDGE ROAD TO GOLFVIEW ROAD. WIDEN TO MULTI-LANES.	5.8	Highway	STI (Prioritization)	6	Fayetteville Area MPO	U-6072											\$0	
CUMBERLAND	SR 1112 (ROCKFISH ROAD)	NCDOT	SR 1102 (GILLIS HILL ROAD) TO CAMDEN ROAD.	4.8	Highway	STI (Prioritization)	6	Fayetteville Area MPO	U-6072A	Not Funded	T	NOT FUNDED	\$13,600,000	NOT FUNDED	\$4,960,000	NOT FUNDED	\$24,500,000	NOT FUNDED		\$43,060,000	
CUMBERLAND	SR 1112 (ROCKFISH ROAD)	NCDOT	CAMDEN ROAD TO GOLFVIEW ROAD.		Highway	STI (Prioritization)	6	Fayetteville Area MPO	U-6072B	Not Funded	T	NOT FUNDED	\$10,400,000	NOT FUNDED	\$1,100,000	NOT FUNDED	\$4,300,000	NOT FUNDED		\$15,800,000	
CUMBERLAND	FISHER ROAD	NCDOT	SR 1104 (STRICKLAND BRIDGE ROAD) TO NC 162 (BINGHAM DRIVE). WIDEN TO MULTI-LANES.	2.1	Highway	STI (Prioritization)	6	Fayetteville Area MPO	U-6073	Division 6	BGANY	2026	\$17,600,000	2026	\$2,400,000	2028	\$25,100,000			\$45,100,000	
CUMBERLAND	US 401 BUSINESS (SKIBO ROAD)	NCDOT	SR 1400 (CLIFFDALE ROAD). IMPROVE INTERSECTION	0.5	Highway	STI (Prioritization)	6	Fayetteville Area MPO	U-6133	Region C	T	FUNDED FOR PRELIMINARY ENGINEERING ONLY	\$7,900,000	FUNDED FOR PRELIMINARY ENGINEERING ONLY	\$1,100,000	FUNDED FOR PRELIMINARY ENGINEERING ONLY	\$6,900,000			\$15,900,000	
CUMBERLAND	US 401 (ROBESON STREET)	NCDOT	US 401 (RAEFORD ROAD) TO WALTER STREET. ACCESS MANAGEMENT.	2.09	Highway	STI (Prioritization)	6	Fayetteville Area MPO	U-6152	Not Funded	NHP	NOT FUNDED	\$17,500,000	NOT FUNDED	\$19,700,000	NOT FUNDED	\$19,900,000	NOT FUNDED		\$57,100,000	
CUMBERLAND	SR 1400 (CLIFFDALE ROAD)	NCDOT	SR 1411 (BUNCE ROAD) TO MCPHERSON CHURCH ROAD. ACCESS MANAGEMENT.	3.12	Highway	STI (Prioritization)	6	Fayetteville Area MPO	U-6209	Division 6	T	FUNDED FOR PRELIMINARY ENGINEERING ONLY	\$32,300,000	FUNDED FOR PRELIMINARY ENGINEERING ONLY	\$17,300,000	FUNDED FOR PRELIMINARY ENGINEERING ONLY	\$36,400,000			\$86,000,000	
CUMBERLAND	SR 1104 (STRICKLAND BRIDGE ROAD)	NCDOT	US 401 TO FISHER ROAD. WIDEN ROADWAY.	1.89	Highway	STI (Prioritization)	6	Fayetteville Area MPO	U-6210	Not Funded	T	NOT FUNDED	\$15,000,000	NOT FUNDED	\$7,900,000	NOT FUNDED	\$22,800,000	NOT FUNDED		\$45,700,000	
CUMBERLAND	SR 1219 (IRELAND DRIVE)	NCDOT	SR 1141 (CUMBERLAND ROAD) TO US 401 (RAEFORD ROAD). WIDEN ROADWAY.	2.2	Highway	STI (Prioritization)	6	Fayetteville Area MPO	U-6213	Not Funded	T	NOT FUNDED	\$16,600,000	NOT FUNDED	\$19,750,000	NOT FUNDED	\$22,500,000	NOT FUNDED		\$58,850,000	
CUMBERLAND	I-295	NCDOT	SOUTH OF SR 1400 (CLIFFDALE ROAD) TO EAST OF SR 1415 (YADKIN ROAD).	4.69	Highway	Transition	6	Fayetteville Area MPO	U-2519CB	Pre-STI (Transition)										\$0	COMPLETED.
CUMBERLAND	SR 1003 (CAMDEN ROAD)	NCDOT	EAST OF CSX RAILROAD TO SR 1007 (OWEN DRIVE).	1.62	Highway	Transition	6	Fayetteville Area MPO	U-2810C	Pre-STI (Transition)										\$0	COMPLETED.
HARNETT	SR 1121 (RAY ROAD)	NCDOT	NC 210 TO SR 1120 (OVERHILLS ROAD). WIDEN TO MULTI-LANES, PART ON NEW LOCATION.	3.48	Highway	Transition	6	Fayetteville Area MPO	U-3465	Pre-STI (Transition)										\$0	UNDER CONSTRUCTION.
CUMBERLAND	I-295 FAYETTEVILLE OUTER LOOP	NCDOT	EAST OF SR 1007 (ALL AMERICAN FREEWAY) TO EAST OF US 401 (RAMSEY STREET). PAVING	7.37	Highway	Transition	6	Fayetteville Area MPO	X-0002CC	Pre-STI (Transition)										\$0	COMPLETED.
CUMBERLAND	FAYETTEVILLE AREA SYSTEM TRANSIT	FAYETTEVILLE AREA SYSTEM TRANSIT	REPLACEMENT - LIGHT TRANSIT VEHICLE		Public Transportation (Transit)	Capital (Non-STI)	6	Fayetteville Area MPO	TA-4743A	Public Transit	5307, L, S							2021	\$225,000	\$225,000	FUNDS AUTHORIZED IN PROGRESS
CUMBERLAND	FAYETTEVILLE AREA SYSTEM TRANSIT	FAYETTEVILLE AREA SYSTEM TRANSIT	REPLACEMENT - PARATRANSIT VAN		Public Transportation (Transit)	Capital (Non-STI)	6	Fayetteville Area MPO	TA-4743B	Public Transit	5307, 5339, L, S							2021	\$1,850,000	\$1,850,000	FUNDS AUTHORIZED IN PROGRESS
CUMBERLAND	FAYETTEVILLE AREA SYSTEM TRANSIT	FAYETTEVILLE AREA SYSTEM TRANSIT	REPLACEMENT BUS		Public Transportation (Transit)	Capital (Non-STI)	6	Fayetteville Area MPO	TA-4948A	Public Transit	5307, L, S							2020	\$2,750,000	\$2,750,000	FUNDS AUTHORIZED IN PROGRESS
CUMBERLAND	FAYETTEVILLE AREA SYSTEM TRANSIT	FAYETTEVILLE AREA SYSTEM TRANSIT	ELDERLY AND DISABLED PROJECTS (NON-TRADITIONAL)		Public Transportation (Transit)	Capital (Non-STI)	6	Fayetteville Area MPO	TA-5139	Public Transit	5310, L							2020	\$500,000	\$500,000	FUNDS AUTHORIZED IN PROGRESS
CUMBERLAND	FAYETTEVILLE AREA SYSTEM TRANSIT	FAYETTEVILLE AREA SYSTEM TRANSIT	PLANNING ASSISTANCE - 5303		Public Transportation (Transit)	Capital (Non-STI)	6	Fayetteville Area MPO	TP-5103	Public Transit	5303, L, S							2020	\$264,000	\$264,000	FUNDS AUTHORIZED IN PROGRESS
CUMBERLAND	FAYETTEVILLE AREA SYSTEM TRANSIT	FAYETTEVILLE AREA SYSTEM TRANSIT	SAFETY & SECURITY - MIN. 1% SET ASIDE		Public Transportation (Transit)	Capital (Non-STI)	6	Fayetteville Area MPO	TS-5109	Public Transit	5307, L							2020	\$120,000	\$120,000	FUNDS AUTHORIZED IN PROGRESS
CUMBERLAND	FAYETTEVILLE AREA SYSTEM TRANSIT	FAYETTEVILLE AREA SYSTEM TRANSIT	TECHNOLOGY - REPLACEMENT UPGRADES		Public Transportation (Transit)	Capital (Non-STI)	6	Fayetteville Area MPO	TT-5204	Public Transit	5307, L, S							2022	\$50,000	\$50,000	FUNDS AUTHORIZED IN PROGRESS
CUMBERLAND	CITY OF FAYETTEVILLE TRANSIT DEPARTMENT (FAST)	FAYETTEVILLE	IMPLEMENT A CASHLESS FARE SYSTEM ACROSS THE FIXED ROUTE AND PARATRANSIT FLEET.		Public Transportation (Transit)	Locally Selected	6	Fayetteville Area MPO	TL-0060	Exempt	CRPDA, L(M)					2025	\$156,000			\$156,000	
CUMBERLAND	CITY OF FAYETTEVILLE TRANSIT DEPARTMENT (FAST)	FAYETTEVILLE	PURCHASE LAND TO CONSTRUCT A WEST FAYETTEVILLE HUB.		Public Transportation (Transit)	Locally Selected	6	Fayetteville Area MPO	TL-0061	Exempt	CRPDA, L(M)	2024	\$1,000,000							\$1,000,000	
CUMBERLAND	FAYETTEVILLE AREA SYSTEM TRANSIT	FAYETTEVILLE AREA SYSTEM TRANSIT	OPERATING ASSISTANCE		Public Transportation (Transit)	Miscellaneous/Other	6	Fayetteville Area MPO	TO-5132	Public Transit	SMAP							2020	\$2,136,000	\$2,136,000	FUNDS AUTHORIZED IN PROGRESS
CUMBERLAND	FAYETTEVILLE AREA SYSTEM TRANSIT	FAYETTEVILLE AREA SYSTEM TRANSIT	OPERATING ASSISTANCE (LESS THAN 75 BUSES) MAP 21		Public Transportation (Transit)	Miscellaneous/Other	6	Fayetteville Area MPO	TO-5144	Public Transit	5307, L							2020	\$1,600,000	\$1,600,000	FUNDS AUTHORIZED IN PROGRESS
CUMBERLAND	SYSTEM TRANSIT FAYETTEVILLE AREA	SYSTEM TRANSIT FAYETTEVILLE AREA	PREVENTIVE MAINTENANCE		Public Transportation (Transit)	Operations and Maintenance	6	Fayetteville Area MPO	TG-5224A	Public Transit	5307, L							2020	\$6,000,000	\$6,000,000	FUNDS AUTHORIZED IN PROGRESS

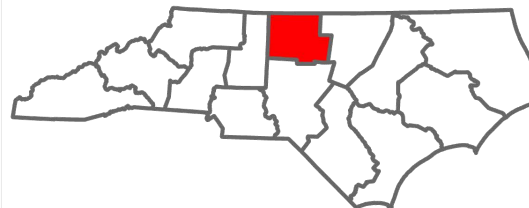
BASIC PROJECT INFORMATION										FISCAL YEAR PROJECT PHASE SCHEDULED TO START											
COUNTY(S)	ROUTE/CITY	RESPONSIBLE AGENCY	DESCRIPTION	LENGTH (MILES)	MODE	FUNDING PROGRAM	DIVISION(S)	MPOs/RPOs	PROJECT ID	STI CATEGORY FUNDED	FUNDING SOURCE (SEE FUNDING SOURCES TAB FOR MORE INFO)	RIGHT-OF-WAY PROJECTED SCHEDULE	TOTAL REMAINING FUNDS NEEDED FOR RIGHT-OF-WAY	UTILITIES PROJECTED SCHEDULE	TOTAL REMAINING FUNDS NEEDED FOR UTILITIES	CONSTRUCTION PROJECTED SCHEDULE	TOTAL REMAINING FUNDS NEEDED FOR CONSTRUCTION	PROJECTED SCHEDULE FOR OTHER ACTIVITIES	TOTAL REMAINING FUNDS FOR OTHER ACTIVITIES	TOTAL REMAINING FUNDS NEEDED	COMMENT
CUMBERLAND, MOORE, ANSON, HOKE, RICHMOND, UNION	COACH AMERICA	COACH AMERICA	INTERCITY BUS - CHARLOTTE TO WILMINGTON		Public Transportation (Transit)	Operations and Maintenance	6, 8, 10		TI-6102	Public Transit	5311, L, S							2020	\$2,584,000	\$2,584,000	FUNDS AUTHORIZED IN PROGRESS
BLADEN	BLADEN COUNTY	BLADEN COUNTY	ADMINISTRATION		Public Transportation (Transit)	Operations and Maintenance	6	Mid-Carolina RPO	TK-6111	Public Transit	5311, L, S							2020	\$484,000	\$484,000	FUNDS AUTHORIZED IN PROGRESS
COLUMBUS	COLUMBUS COUNTY	COLUMBUS COUNTY	ADMINISTRATION		Public Transportation (Transit)	Operations and Maintenance	6	Cape Fear RPO	TK-6121	Public Transit	5311, L, S							2020	\$688,000	\$688,000	FUNDS AUTHORIZED IN PROGRESS
CUMBERLAND	CUMBERLAND COUNTY	CUMBERLAND COUNTY	ADMINISTRATION		Public Transportation (Transit)	Operations and Maintenance	6	Mid-Carolina RPO	TK-6123	Public Transit	5311, L, S							2020	\$320,000	\$320,000	FUNDS AUTHORIZED IN PROGRESS
HARNETT	HARNETT COUNTY	HARNETT COUNTY	ADMINISTRATION		Public Transportation (Transit)	Operations and Maintenance	6	Mid-Carolina RPO	TK-6133	Public Transit	5311, L, S							2020	\$880,000	\$880,000	FUNDS AUTHORIZED IN PROGRESS
ROBESON	ROBESON COUNTY	ROBESON COUNTY	ADMINISTRATION		Public Transportation (Transit)	Operations and Maintenance	6	Lumber River RPO	TK-6158	Public Transit	5311, L, S							2020	\$800,000	\$800,000	FUNDS AUTHORIZED IN PROGRESS
CUMBERLAND	FAYETTEVILLE AREA SYSTEM TRANSIT	FAYETTEVILLE AREA SYSTEM TRANSIT	PLANNING ASSISTANCE - 5307		Public Transportation (Transit)	Operations and Maintenance	6	Fayetteville Area MPO	TP-5103B	Public Transit	5307, L, S							2020	\$1,800,000	\$1,800,000	FUNDS AUTHORIZED IN PROGRESS
CUMBERLAND	FAYETTEVILLE AREA SYSTEM TRANSIT	FAYETTEVILLE AREA SYSTEM TRANSIT	ELDERLY AND DISABLED PROJECTS (TRADITIONAL)		Public Transportation (Transit)	Operations and Maintenance	6	Fayetteville Area MPO	TQ-6514	Public Transit	5310, L							2020	\$624,000	\$624,000	FUNDS AUTHORIZED IN PROGRESS
CUMBERLAND	SYSTEM TRANSIT FAYETTEVILLE AREA	SYSTEM TRANSIT FAYETTEVILLE AREA	ROUTINE CAPITAL		Public Transportation (Transit)	Routine Capital and Preventive Maintenance	6	Fayetteville Area MPO	TG-5224C	Public Transit	5307, L, S							2020	\$840,000	\$840,000	FUNDS AUTHORIZED IN PROGRESS
CUMBERLAND	SYSTEM TRANSIT FAYETTEVILLE AREA	SYSTEM TRANSIT FAYETTEVILLE AREA	ROUTINE CAPITAL - SUPPORT VEHICLE		Public Transportation (Transit)	Routine Capital and Preventive Maintenance	6	Fayetteville Area MPO	TG-5224D	Public Transit	5307, L							2022	\$100,000	\$100,000	
CUMBERLAND	SYSTEM TRANSIT FAYETTEVILLE AREA	SYSTEM TRANSIT FAYETTEVILLE AREA	ROUTINE CAPITAL - ADA SERVICES		Public Transportation (Transit)	Routine Capital and Preventive Maintenance	6	Fayetteville Area MPO	TG-5224E	Public Transit	5307, L							2020	\$363,000	\$363,000	FUNDS AUTHORIZED IN PROGRESS
MECKLENBURG, ALAMANCE, CABARRUS, CUMBERLAND, DAVIDSON, GUILFORD, HARNETT, HOKE, IREDELL, ORANGE, UNION	STATEWIDE	NCDOT	URBANIZED FORMULA PROGRAM FUNDS MANAGED BY NCDOT FOR ORANGE, ALAMANCE, DAVIDSON, GUILFORD, CABARRUS, IREDELL, HOKE, CUMBERLAND, HARNETT, UNION, MECKLENBURG TRANSPORTATION SYSTEMS - CAPITAL PROGRAM		Public Transportation (Transit)	Routine Capital and Preventive Maintenance	6, 7, 8, 9, 10, 12	Charlotte Regional TPO, Cabarrus-Rowan MPO, Burlington-Graham MPO, Fayetteville Area MPO, High Point Urban Area MPO, Winston-Salem Area TPO	TG-6187	Public Transit	5307, L							2020	\$2,438,000	\$2,438,000	
CUMBERLAND	FAYETTEVILLE AREA SYSTEM TRANSIT	FAYETTEVILLE AREA SYSTEM TRANSIT	EXPANSION BUS.		Public Transportation (Transit)	STI (Prioritization)	6	Fayetteville Area MPO	TA-6685	Division 6	FEDT, L, T					2026	\$490,000			\$490,000	
BLADEN, COLUMBUS, CUMBERLAND, HARNETT, ROBESON	VARIOUS	NCDOT	TRAFFIC SEPARATION STUDY IMPLEMENTATION AND CLOSURES IN DIVISION 6.		Rail	Rail-Highway Grade Crossing Closure	6	Mid-Carolina RPO, Fayetteville Area MPO, Cape Fear RPO, Lumber River RPO	RC-2006	Division 6										\$0	PROGRAMMED FOR PRELIMINARY ENGINEERING ONLY. INDIVIDUAL PROJECTS AND FUNDING TO BE REQUESTED IN THE FUTURE AS NEEDED.
BLADEN, COLUMBUS, CUMBERLAND, HARNETT, ROBESON	VARIOUS	NCDOT	HIGHWAY-RAIL GRADE CROSSING SAFETY IMPROVEMENTS IN DIVISION 6.		Rail	Rail-Highway Grade Crossing Improvement	6	Mid-Carolina RPO, Fayetteville Area MPO, Cape Fear RPO, Lumber River RPO	RX-2006	Division 6										\$0	
CUMBERLAND	SR 1714 (CHURCH STREET)	NCDOT	CSX CROSSING 629869Y IN WADE. INSTALL ACTIVE WARNING DEVICES.		Rail	Rail-Highway Grade Crossing Improvement	6	Mid-Carolina RPO	RX-2006A	Division 6	RR					2025	\$1,600,000			\$1,600,000	UNDER CONSTRUCTION.
ROBESON	SR 1154 (UNION SCHOOL ROAD)	NCDOT	CSX CROSSING 629606K NEAR PEMBROKE. INSTALL ACTIVE WARNING DEVICES.		Rail	Rail-Highway Grade Crossing Improvement	6	Lumber River RPO	RX-2006B	Division 6	RR					2024	\$1,450,000			\$1,450,000	UNDER CONSTRUCTION.
HARNETT	HARNETT STREET	NCDOT	CSX CROSSING 629751J IN DUNN. CONSTRUCT SAFETY IMPROVEMENTS.		Rail	Rail-Highway Grade Crossing Improvement	6	Mid-Carolina RPO	RX-2006C	Division 6	RR					2025	\$446,000			\$446,000	
HARNETT	EDGERTON STREET	NCDOT	CSX CROSSING 629752R IN DUNN. CONSTRUCT SAFETY IMPROVEMENTS.		Rail	Rail-Highway Grade Crossing Improvement	6	Mid-Carolina RPO	RX-2006D	Division 6	RR					2025	\$446,000			\$446,000	
ROBESON	NC 41 (MARTIN LUTHER KING JR. DRIVE)	NCDOT	CSX CROSSING 631029P IN LUMBERTON. CONSTRUCT SAFETY IMPROVEMENTS.		Rail	Rail-Highway Grade Crossing Improvement	6	Lumber River RPO	RX-2006E	Division 6	RR					2026	\$446,000			\$446,000	
HARNETT	US 401 (MAIN STREET)	NCDOT	RFR CROSSING 465860F IN LILLINGTON. CONSTRUCT SAFETY IMPROVEMENTS.		Rail	Rail-Highway Grade Crossing Improvement	6	Mid-Carolina RPO	RX-2006F	Division 6	RR					2026	\$345,000			\$345,000	
ROBESON	SR 1748 (CRENSHAW ROAD)	NCDOT	CSX CROSSING 629581S IN REX. CONSTRUCT SAFETY IMPROVEMENTS.		Rail	Rail-Highway Grade Crossing Improvement	6	Lumber River RPO	RX-2006G	Division 6	RR					2027	\$417,000			\$417,000	
BLADEN, COLUMBUS, CUMBERLAND, HARNETT, ROBESON	VARIOUS	NCDOT	HIGHWAY-RAIL GRADE CROSSING SAFETY IMPROVEMENTS IN DIVISION 6.		Rail	Rail-Highway Grade Crossing Improvement	6	Mid-Carolina RPO, Fayetteville Area MPO, Cape Fear RPO, Lumber River RPO	RX-2406											\$0	PROGRAMMED FOR PRELIMINARY ENGINEERING ONLY. INDIVIDUAL PROJECTS AND FUNDING TO BE REQUESTED IN THE FUTURE AS NEEDED.
COLUMBUS	SR 1305 (SANDY BLUFF ROAD)	NCDOT	RJCS CROSSING 629312A IN TATOR CITY. IMPROVE HIGHWAY-RAIL GRADE CROSSING SAFETY.	0.5	Rail	Rail-Highway Grade Crossing Improvement	6	Cape Fear RPO	RX-2406A	Division 6	RR					2026	\$425,000			\$425,000	
CUMBERLAND	SR 2311 (GILLESPIE STREET)	NCDOT	AR CROSSING 847218L IN FAYETTEVILLE. IMPROVE HIGHWAY-RAIL GRADE CROSSING SAFETY.	0.5	Rail	Rail-Highway Grade Crossing Improvement	6	Fayetteville Area MPO	RX-2406C	Division 6	RR					2027	\$400,000			\$400,000	
CUMBERLAND	WINSLOW	NCDOT	AR CROSSING 847215R IN FAYETTEVILLE. IMPROVE HIGHWAY-RAIL GRADE CROSSING SAFETY.	0.5	Rail	Rail-Highway Grade Crossing Improvement	6	Fayetteville Area MPO	RX-2406D	Division 6	RR					2027	\$400,000			\$400,000	



STATE TRANSPORTATION IMPROVEMENT PROGRAM

Division 7

Alamance
Caswell
Guilford
Orange
Rockingham



BASIC PROJECT INFORMATION										FISCAL YEAR PROJECT PHASE SCHEDULED TO START											
COUNTY(S)	ROUTE/CITY	RESPONSIBLE AGENCY	DESCRIPTION	LENGTH (MILES)	MODE	FUNDING PROGRAM	DIVISION(S)	MPOs/RPOs	PROJECT ID	STI CATEGORY FUNDED	FUNDING SOURCE (SEE FUNDING SOURCES TAB FOR MORE INFO)	RIGHT-OF-WAY PROJECTED SCHEDULE	TOTAL REMAINING FUNDS NEEDED FOR RIGHT-OF-WAY	UTILITIES PROJECTED SCHEDULE	TOTAL REMAINING FUNDS NEEDED FOR UTILITIES	CONSTRUCTION PROJECTED SCHEDULE	TOTAL REMAINING FUNDS NEEDED FOR CONSTRUCTION	PROJECTED SCHEDULE FOR OTHER ACTIVITIES	TOTAL REMAINING FUNDS FOR OTHER ACTIVITIES	TOTAL REMAINING FUNDS NEEDED	COMMENT
GUILFORD	PIEDMONT TRIAD INTERNATIONAL AIRPORT (GSO)	PIEDMONT TRIAD INTERNATIONAL AIRPORT (GSO)	RUNWAY 5R-23L EXTENSION PROGRAM		Aviation	STI (Prioritization)	7	Greensboro Urban Area MPO	AV-5701	Statewide Mobility	O, T					2025	\$21,000,000			\$21,000,000	
GUILFORD	PIEDMONT TRIAD INTERNATIONAL AIRPORT (GSO)	PIEDMONT TRIAD INTERNATIONAL AIRPORT (GSO)	CONSTRUCT TAXIWAY G.		Aviation	STI (Prioritization)	7	Greensboro Urban Area MPO	AV-5707	Statewide Mobility	O, T					2025	\$16,900,000			\$16,900,000	IN PROGRESS BY PIEDMONT TRIAD AIRPORT AUTHORITY
GUILFORD	PIEDMONT TRIAD INTERNATIONAL AIRPORT (GSO)	PIEDMONT TRIAD INTERNATIONAL AIRPORT (GSO)	CONSTRUCT TAXIWAY OVER FUTURE I-73 EAST OF SR 2085 (BRYAN BOULEVARD).		Aviation	STI (Prioritization)	7	Greensboro Urban Area MPO	AV-5708	Statewide Mobility	T					2020	\$1,500,000			\$1,500,000	IN PROGRESS BY PIEDMONT TRIAD AIRPORT AUTHORITY
GUILFORD	AIRPORT (GSO) PIEDMONT TRIAD INTERNATIONAL	PIEDMONT TRIAD INTERNATIONAL AIRPORT (GSO)	SURFACE MOVEMENT GUIDANCE AND CONTROL SYSTEM (SMGCS) UPDATE.		Aviation	STI (Prioritization)	7	Greensboro Urban Area MPO	AV-5711	Statewide Mobility	O, T					2026	\$9,000,000			\$9,000,000	WORK PERFORMED BY PIEDMONT TRIAD AIRPORT AUTHORITY
GUILFORD	PIEDMONT TRIAD INTERNATIONAL AIRPORT (GSO)	PIEDMONT TRIAD INTERNATIONAL AIRPORT (GSO)	RUNWAY 5R-23L GROUP VI UPGRADE.		Aviation	STI (Prioritization)	7	Greensboro Urban Area MPO	AV-5715	Statewide Mobility	O, T					2028	\$11,000,000			\$11,000,000	
GUILFORD	PIEDMONT TRIAD INTERNATIONAL AIRPORT (GSO)	PIEDMONT TRIAD INTERNATIONAL AIRPORT (GSO)	HIGH SPEED TAXIWAY TO RUNWAY 5R-23L.		Aviation	STI (Prioritization)	7	Greensboro Urban Area MPO	AV-5718	Statewide Mobility	O, T					2027	\$4,000,000			\$4,000,000	
ALAMANCE	BURLINGTON- ALAMANCE REGIONAL AIRPORT (BUY)	BURLINGTON- ALAMANCE REGIONAL AIRPORT (BUY)	OBTAIN NAVIGATION EASEMENTS AND CLEAR OBSTRUCTIONS IN THE RUNWAY 24 APPROACH.		Aviation	STI (Prioritization)	7	Burlington-Graham MPO	AV-5737	Division 7	L, T	2027	\$1,200,000							\$1,200,000	
GUILFORD	PIEDMONT TRIAD INTERNATIONAL AIRPORT (GSO)	PIEDMONT TRIAD INTERNATIONAL AIRPORT (GSO)	TAXIWAY J EXTENSION, TAXIWAY D TO TAXIWAY J2.		Aviation	STI (Prioritization)	7	Greensboro Urban Area MPO	AV-5800	Statewide Mobility	O, T					2026	\$7,000,000			\$7,000,000	
GUILFORD	PIEDMONT TRIAD INTERNATIONAL AIRPORT (GSO)	PIEDMONT TRIAD INTERNATIONAL AIRPORT (GSO)	CONSTRUCT NORTHWEST APRON TO INCREASE CAPACITY FOR FUTURE EXPANSION.		Aviation	STI (Prioritization)	7	Greensboro Urban Area MPO	AV-5802	Statewide Mobility	O, T					2028	\$11,000,000			\$11,000,000	
GUILFORD	PIEDMONT TRIAD INTERNATIONAL AIRPORT (GSO)	PIEDMONT TRIAD INTERNATIONAL AIRPORT (GSO)	TAXIWAY F. CONSTRUCT TAXIWAY INCLUDING BRIDGE OVER TED JOHNSON PARKWAY.		Aviation	STI (Prioritization)	7	Greensboro Urban Area MPO	AV-5803	Statewide Mobility	O, T					2028	\$28,000,000			\$28,000,000	
ALAMANCE	BURLINGTON- ALAMANCE REGIONAL AIRPORT (BUY)	BURLINGTON- ALAMANCE REGIONAL AIRPORT (BUY)	CONSTRUCT 100 FT PAVED OVERRUN AND MAKE SAFETY ENHANCEMENTS.		Aviation	STI (Prioritization)	7	Burlington-Graham MPO	AV-5851	Division 7	T					2027	\$2,080,000			\$2,080,000	
ROCKINGHAM	(SIF) ROCKINGHAM COUNTY AIRPORT	ROCKINGHAM COUNTY AIRPORT (SIF)	EXTEND RUNWAY TO 5500 FT.		Aviation	STI (Prioritization)	7	Piedmont Triad RPO	AV-5852	Division 7	T					FUNDED FOR PRELIMINARY ENGINEERING ONLY	\$2,600,000			\$2,600,000	
ROCKINGHAM	ROCKINGHAM COUNTY / NC SHILOH AIRPORT (SIF)	ROCKINGHAM COUNTY / NC SHILOH AIRPORT (SIF)	CONSTRUCT T-HANGAR TAXILANES FOR ADDITION OF T-HANGARS.		Aviation	STI (Prioritization)	7	Piedmont Triad RPO	AV-5898	Division 7	T					2024	\$810,000			\$810,000	
GUILFORD	LATHAM PARK GREENWAY LAKE DANIEL GREENWAY;	GREENSBORO	LAKE DANIEL GREENWAY, FRIENDLY AVENUE TO JOSEPHINE BOYD STREET, AND LATHAM PARK GREENWAY AT TENNIS COURTS NEAR WENDOVER AVENUE IN GREENSBORO. REPAIR SURFACES.	1.33	Bike & Ped	Locally Selected	7	Greensboro Urban Area MPO	BL-0041	Division 7	L, TAANY					2025	\$500,000			\$500,000	
GUILFORD	VANCE ARLINGTON GREENWAY	GREENSBORO	NORTH OF FLORIDA STREET TO BRAGG STREET IN GREENSBORO. CONSTRUCT GREENWAY AND SIDEPAH.	0.81	Bike & Ped	Locally Selected	7	Greensboro Urban Area MPO	BL-0042	Division 7	L, TAANY					2025	\$1,200,000			\$1,200,000	
ORANGE	NC 54	NCDOT	WESTBROOK DRIVE IN CARRBORO TO WEST OF US 15 / US 501 / NC 86 (SOUTH COLUMBIA STREET) INTERCHANGE IN CHAPEL HILL. CONSTRUCT SIDEWALK AND INSTALL PEDESTRIAN SIGNALS, CROSSWALKS, AND REFUGE ISLANDS AT SELECTED LOCATIONS.	1.55	Bike & Ped	Locally Selected	7	Durham-Chapel Hill-Carrboro MPO	BL-0044	Division 7	BGDA, HF, L(M), S					2025	\$1,396,000	2022	\$175,000	\$1,571,000	"S" FUNDING REFLECTS SPOT SAFETY ALLOCATION.
GUILFORD	HIGH POINT	HIGH POINT	SUNSET DRIVE FROM HARVELL PARK AND GOLDSTON PARK. CONSTRUCT PEDESTRIAN, BICYCLE, ROADWAY, AND STREETSCAPE IMPROVEMENTS.	4.3	Bike & Ped	Locally Selected	7	High Point Urban Area MPO	BL-0071	Exempt	DP	2025	\$2,000,000					2023	\$5,000,000	\$7,000,000	"DP" FUNDING REFLECTS REBUILDING AMERICAN INFRASTRUCTURE WITH SUSTAINABILITY AND EQUITY (RAISE GRANT); "S" FUNDING REFLECTS SPOT SAFETY HIGHWAY FUNDS. "O" FUNDING REFLECTS HUD COMMUNITY PROJECT FUNDING.
GUILFORD	SOUTHWEST HERITAGE GREENWAY	HIGH POINT	CONSTRUCT GREENWAY ON NEW LOCATION CONNECTING HARVELL PARK AND GOLDSTON PARK.	0.72	Bike & Ped	Locally Selected	7	High Point Urban Area MPO	BL-0071A	Exempt	DP, HF, L					2025	\$7,826,000			\$7,826,000	
GUILFORD	ELM STREET	HIGH POINT	CONSTRUCT PEDESTRIAN, BICYCLE, ROADWAY, AND STREETSCAPE IMPROVEMENTS FROM SUNSET DRIVE TO COMMERCE AVENUE.		Bike & Ped	Locally Selected	7	High Point Urban Area MPO	BL-0071B	Exempt	DP, L, O					2025	\$13,864,000			\$13,864,000	
ORANGE	CAMERON AVENUE	CHAPEL HILL	SOUTH MERRITT MILL ROAD TO NC 86 (SOUTH COLUMBIA STREET) IN CHAPEL HILL. CONSTRUCT BIKE LANES AND CYCLE PATH.		Bike & Ped	Locally Selected	7	Durham-Chapel Hill-Carrboro MPO	BL-0101	Division 7	BGDA, L	2026	\$175,000			2027	\$725,000	2024	\$50,000	\$950,000	
GUILFORD	A & Y GREENWAY	GREENSBORO	HILL STREET TO ROLLINS ROAD. EXTEND GREENWAY.		Bike & Ped	Locally Selected	7	Greensboro Urban Area MPO	BL-0116	Division 7	HP, L(M), TAANY	2026	\$938,000			2027	\$5,813,000	2024	\$1,100,000	\$7,851,000	
GUILFORD	A & Y GREENWAY	GREENSBORO	A & Y GREENWAY AT LAKE BRANDT. REPLACE BRIDGE, IMPROVE GREENWAY, AND IMPROVE CROSSING AT STRAWBERRY ROAD.	0.5	Bike & Ped	Locally Selected	7	Greensboro Urban Area MPO	BL-0117	Division 7	BGAN, L					2025	\$2,428,000	2024	\$110,000	\$2,538,000	
ORANGE	ORANGE GROVE ROAD	ORANGE COUNTY	CONSTRUCT TRANSIT ACCESS SIDEWALK	0.5	Bike & Ped	Locally Selected	7	Durham-Chapel Hill-Carrboro MPO	BL-0139	Division 7	L(M), TADA							2025	\$450,000	\$450,000	
ORANGE	SR 1750 (NORTH ESTES DRIVE)	CHAPEL HILL	NC 86 (MARTIN LUTHER KING, JR. BOULEVARD) TO CASWELL DRIVE IN CHAPEL HILL. CONSTRUCT FIVE FOOT SIDEWALKS AND FIVE FOOT BIKE LANES. NC 86 (MARTIN LUTHER KING, JR. BOULEVARD) TO ELLIOTT ROAD IN CHAPEL HILL. CONSTRUCT TEN FOOT MULTI-USE PATH.	0.73	Bike & Ped	Locally Selected	7	Durham-Chapel Hill-Carrboro MPO	C-5179	Exempt	BGDA, BGDACV, CMAQ, L, L(M)					2020	\$6,433,000			\$6,433,000	UNDER CONSTRUCTION BY TOWN OF CHAPEL HILL
GUILFORD	VARIOUS	GREENSBORO	SR 1546 (COLLEGE ROAD) AND SR 2179 (NEW GARDEN ROAD) IN GREENSBORO. CONSTRUCT SIDEWALKS.	0.86	Bike & Ped	Locally Selected	7	Greensboro Urban Area MPO	C-5555E	Exempt	BGDA, CMAQ, L					2022	\$1,153,000			\$1,153,000	RIGHT-OF-WAY IN PROGRESS

BASIC PROJECT INFORMATION										FISCAL YEAR PROJECT PHASE SCHEDULED TO START											
COUNTY(S)	ROUTE/CITY	RESPONSIBLE AGENCY	DESCRIPTION	LENGTH (MILES)	MODE	FUNDING PROGRAM	DIVISION(S)	MPOs/RPOs	PROJECT ID	STI CATEGORY FUNDED	FUNDING SOURCE (SEE FUNDING SOURCES TAB FOR MORE INFO)	RIGHT-OF-WAY PROJECTED SCHEDULE	TOTAL REMAINING FUNDS NEEDED FOR RIGHT-OF-WAY	UTILITIES PROJECTED SCHEDULE	TOTAL REMAINING FUNDS NEEDED FOR UTILITIES	CONSTRUCTION PROJECTED SCHEDULE	TOTAL REMAINING FUNDS NEEDED FOR CONSTRUCTION	PROJECTED SCHEDULE FOR OTHER ACTIVITIES	TOTAL REMAINING FUNDS FOR OTHER ACTIVITIES	TOTAL REMAINING FUNDS NEEDED	COMMENT
ORANGE	SR 1919 (SMITH LEVEL ROAD / SOUTH GREENSBORO STRE	CARRBORO	PUBLIC WORKS DRIVE TO EAST/WEST MAIN STREET IN CARRBORO. CONSTRUCT SIDEWALK ON ONE SIDE.	0.24	Bike & Ped	Locally Selected	7	Durham-Chapel Hill-Carrboro MPO	C-5650	Division 7	BGANY, CMAQ, L	2025	\$125,000			2026	\$2,676,000	2023	\$10,000	\$2,811,000	
GUILFORD	OAKDALE ROAD	JAMESTOWN	EXISTING SIDEWALK EAST OF EAST MAIN STREET TO CHIMNEY COURT IN JAMESTOWN. EXTEND SIDEWALK.	0.53	Bike & Ped	Locally Selected	7	High Point Urban Area MPO	C-5700	Exempt	CMAQ, L					2025	\$170,000	2024	\$10,000	\$180,000	
GUILFORD	A&Y GREENWAY	GREENSBORO	SPRING GARDEN STREET TO SOUTH OF ROLLINS ROAD IN GREENSBORO. CONSTRUCT MULTIUSE PATH.	3.08	Bike & Ped	Locally Selected	7	Greensboro Urban Area MPO	EB-6037C	Division 7	BGANY, L, TAANY					2023	\$8,936,000			\$8,936,000	
DURHAM, ORANGE, CHATHAM	VARIOUS	NCDOT	DURHAM-CHAPEL HILL-CARRBORO (DCHC) MPO. BICYCLE, PEDESTRIAN, AND TRANSPORTATION ALTERNATIVES PROGRAM (TAP)-ELIGIBLE PROJECTS.		Bike & Ped	Locally Selected	5, 7, 8	Durham-Chapel Hill-Carrboro MPO	U-4726	Division 5, 7, 8	BGANY, BGDA, L	2021	\$1,909,000			2021	\$11,766,000			\$13,675,000	IN PROGRESS
ORANGE	VARIOUS	DURHAM	BICYCLE DETECTION AT SIGNALIZED INTERSECTIONS.		Bike & Ped	Locally Selected	7	Durham-Chapel Hill-Carrboro MPO	U-4726DF	Exempt	BGDA, CMAQ, L					2024	\$156,000			\$156,000	
ORANGE	SR 1777 (HOMESTEAD ROAD)	DURHAM	SR 1843 (SEAWELL SCHOOL ROAD) TO SR 1733 (WEAVER DAIRY ROAD EXTENSION).		Bike & Ped	Locally Selected	7	Durham-Chapel Hill-Carrboro MPO	U-4726IK	Division 7	BGDA, L					2023	\$2,000,000			\$2,000,000	
GUILFORD	VARIOUS	GREENSBORO	GREENSBORO URBAN AREA MPO: BICYCLE, PEDESTRIAN, AND TRANSPORTATION ALTERNATIVES PROGRAM (TAP)-ELIGIBLE PROJECTS		Bike & Ped	Locally Selected	7	Greensboro Urban Area MPO	U-5532	Division 7	BGANY, BGDA, L, TAANY, TADA	2021	\$748,000			2021	\$16,154,000	2023	\$100,000	\$17,002,000	RIGHT-OF-WAY IN PROGRESS
GUILFORD	RUDD STATION ROAD	GREENSBORO	CONSTRUCT SIDEWALK FROM SCOTT ROAD TO TOWNSEND ROAD.	0.63	Bike & Ped	Locally Selected	7	Greensboro Urban Area MPO	U-5532C	Division 7	L(M), TAANY					2025	\$370,000			\$370,000	
GUILFORD	VARIOUS	GREENSBORO	BIG TREE WAY-WENDOVER AVENUE TO ELKHOUND TRAIL; SHELBY DRIVE-BIG TREE WAY TO EDITH LANE; HEWITT STREET-NORWOLK STREET TO MERRITT DRIVE; BRIDFORD PARKWAY AND HORNADAY ROAD-WENDOVER AVENUE TO EXISTING WEST OF NICHOLAS ROAD.		Bike & Ped	Locally Selected	7	Greensboro Urban Area MPO	U-5532E	Division 7	L, TADA					2023	\$2,436,000			\$2,436,000	
GUILFORD	VARIOUS	GREENSBORO	HOLDEN ROAD SIDEWALK (1) HOLDEN ROAD FROM WALKER AVENUE TO SPRING GARDEN STREET - BOTH SIDES, 2) HOLDEN ROAD FROM DARDEN ROAD TO VANDALIA ROAD - WEST SIDE, 3) HOLDEN ROAD FROM MADISON AVENUE TO WALKER AVENUE - BOTH SIDES, 4) RANKIN ROAD / MARTIN AVENUE SOUTH SIDE OF RANKIN ROAD FROM SUMMIT AVENUE TO MARTIN AVENUE.		Bike & Ped	Locally Selected	7	Greensboro Urban Area MPO	U-5532F	Division 7	L, TADA					2025	\$1,898,000			\$1,898,000	
GUILFORD	VARIOUS	GREENSBORO	SIDEWALK IMPROVEMENTS AT VARIOUS LOCATIONS IN GREENSBORO.		Bike & Ped	Locally Selected	7	Greensboro Urban Area MPO	U-5532G	Division 7	L, TADA	2022	\$70,000	2022	\$5,000	2025	\$1,150,000			\$1,225,000	RIGHT-OF-WAY IN PROGRESS
GUILFORD	VARIOUS	GREENSBORO	NORTH SIDE OF SEMINOLE DRIVE FROM JOSEPHINE BOYD STREET; NORTH SIDE OF WHIPPOORWILL DRIVE FROM PENNYDALE DRIVE TO JANE STREET; AND NORTH SIDE OF WEST BESSEMER AVENUE FROM GRECADE STREET TO HILL STREET		Bike & Ped	Locally Selected	7	Greensboro Urban Area MPO	U-5532H	Division 7	L, TADA					2025	\$670,000			\$670,000	
GUILFORD	VARIOUS	GREENSBORO	CONSTRUCT SIDEWALKS ON HOLDEN ROAD FROM MADISON AVENUE TO FRIENDLY AVENUE; COTSWOLD AVENUE FROM BATTLEGROUND AVENUE TO COTSWOLD TERRACE (NORTH SIDE); GREENBRIAR ROAD FROM CHURCH STREET TO ELM STREET (NORTH SIDE); AND SWING ROAD FROM MARKET STREET TO BURNT POPLAR ROAD; HILLTOP ROAD FROM FAIRFAX ROAD TO GATE CITY BLVD; AND ON MCCONNELL ROAD FROM ARBOR DRIVE TO BEAUMONT AVE.		Bike & Ped	Locally Selected	7	Greensboro Urban Area MPO	U-5532I	Division 7	L, TADA	2025	\$400,000			2025	\$1,168,000	2024	\$81,000	\$1,649,000	
DURHAM, ORANGE, CHATHAM	VARIOUS	NCDOT	DURHAM-CHAPEL HILL-CARRBORO METROPOLITAN PLANNING ORGANIZATION (DCHCMPO) TRANSPORTATION ALTERNATIVES DIRECT ATTRIBUTABLE (DA) FUNDS - RESERVED FOR FUTURE PROGRAMMING.		Bike & Ped	Locally Selected	5, 7, 8	Durham-Chapel Hill-Carrboro MPO	U-6219	Division 5, 7, 8	TADA					2023	\$9,449,000			\$9,449,000	
GUILFORD	VARIOUS	NCDOT	GREENSBORO URBAN AREA METROPOLITAN PLANNING ORGANIZATION (GUAMPO) TRANSPORTATION ALTERNATIVES DIRECT ATTRIBUTABLE (DA) FUNDS - RESERVED FOR FUTURE PROGRAMMING.		Bike & Ped	Locally Selected	7	Greensboro Urban Area MPO	U-6220	Division 7	TADA					2022	\$11,164,000			\$11,164,000	
ALAMANCE, CASWELL, GUILFORD, ORANGE, ROCKINGHAM	VARIOUS	NCDOT	DIVISION 7 PROGRAM TO UPGRADE INTERSECTIONS TO COMPLY WITH THE AMERICANS WITH DISABILITIES ACT (ADA) USING TRANSPORTATION ALTERNATIVES (TA) FUNDS.		Bike & Ped	Other	7	Piedmont Triad RPO, Burlington-Graham MPO, Central Pines RPO, Durham-Chapel Hill-Carrboro MPO, Greensboro Urban Area MPO, High Point Urban Area MPO	BO-2407	Division 7	TA, TALT5	2024	\$250,000	2024	\$250,000	2024	\$5,000,000	2024	\$500,000	\$6,000,000	
ORANGE	MORGAN CREEK GREENWAY	CHAPEL HILL	EXISTING MORGAN CREEK GREENWAY IN CHAPEL HILL TO SR 1919 SMITH LEVEL ROAD. CONSTRUCT GREENWAY AND CONNECTIONS.		Bike & Ped	Other	7	Durham-Chapel Hill-Carrboro MPO	BO-2415	Division 7	BGDA, L, TADA	2023	\$1,173,000			2024	\$1,197,000			\$2,370,000	
ORANGE	EPHESUS CHURCH ROAD	TOWN OF CHAPEL HILL	US 15 / US 501 BYPASS (FORDHAM BOULEVARD) TO POPE ROAD. CONSTRUCT SIDEWALKS AND BIKE LANES TO FILL IN GAPS.	1.6	Bike & Ped	Other	7	Durham-Chapel Hill-Carrboro MPO	BO-2421	Exempt	HP, L	2026	\$70,000	2026	\$150,000	2026	\$800,000	2025	\$80,000	\$1,100,000	HP FUNDS REPRESENT FEDERAL EARMARK FUNDING - DEMO ID NC204.
GUILFORD	VARIOUS	GREENSBORO	PEDESTRIAN AND BICYCLE PROJECTS IN THE GREENSBORO URBAN AREA METROPOLITAN PLANNING ORGANIZATION (GUAMPO).		Bike & Ped	Other	7	Greensboro Urban Area MPO	EL-5101	Division 7									\$0	\$0	PLANNING, DESIGN, RIGHT-OF-WAY AND CONSTRUCTION BY OTHERS - IN PROGRESS
GUILFORD	MURROW BLVD	GREENSBORO	MURROW BOULEVARD BRIDGE OVER CHURCH STREET. REPAIR BRIDGE DECK AND COMPLETE GREENWAY ACROSS STRUCTURE.		Bike & Ped	Other	7	Greensboro Urban Area MPO	EL-5101DR	Division 7	BGDA, L					2023	\$1,800,000			\$1,800,000	UNDER CONSTRUCTION
ALAMANCE, CASWELL, GUILFORD, ORANGE, ROCKINGHAM	VARIOUS	NCDOT	DIVISION 7 PROGRAM TO UPGRADE INTERSECTIONS TO COMPLY WITH THE AMERICANS WITH DISABILITIES ACT (ADA) USING TRANSPORTATION ALTERNATIVES (TA) FUNDS.		Bike & Ped	Other	7	Piedmont Triad RPO, Burlington-Graham MPO, Durham-Chapel Hill-Carrboro MPO, Greensboro Urban Area MPO, High Point Urban Area MPO, Central Pines RPO	R-5787	Division 7	S, TA					2020	\$4,500,000			\$4,500,000	IN PROGRESS; "S" FUNDS REFLECT STATE HIGHWAY FUNDS

BASIC PROJECT INFORMATION										FISCAL YEAR PROJECT PHASE SCHEDULED TO START												
COUNTY(S)	ROUTE/CITY	RESPONSIBLE AGENCY	DESCRIPTION	LENGTH (MILES)	MODE	FUNDING PROGRAM	DIVISION(S)	MPOs/RPOs	PROJECT ID	STI CATEGORY FUNDED	FUNDING SOURCE (SEE FUNDING SOURCES TAB FOR MORE INFO)	RIGHT-OF-WAY PROJECTED SCHEDULE	TOTAL REMAINING FUNDS NEEDED FOR RIGHT-OF-WAY	UTILITIES PROJECTED SCHEDULE	TOTAL REMAINING FUNDS NEEDED FOR UTILITIES	CONSTRUCTION PROJECTED SCHEDULE	TOTAL REMAINING FUNDS NEEDED FOR CONSTRUCTION	PROJECTED SCHEDULE FOR OTHER ACTIVITIES	TOTAL REMAINING FUNDS FOR OTHER ACTIVITIES	TOTAL REMAINING FUNDS NEEDED	COMMENT	
GUILFORD	VARIOUS	GREENSBORO	SIDEWALK PROJECTS AT SELECTED LOCATIONS IN GREENSBORO.		Bike & Ped	Pre-STI (Historic)	7	Greensboro Urban Area MPO	C-5555	Exempt										\$0	PLANNING / DESIGN / RIGHT-OF-WAY / CONSTRUCTION BY CITY OF GREENSBORO	
DURHAM, ORANGE	SR 2220 (OLD CHAPEL HILL ROAD) SR 1838 (OLD DURHAM)	DURHAM	US 15 / US 501 IN ORANGE COUNTY TO SR 1116 (GARRETT ROAD) IN DURHAM COUNTY. BICYCLE, PEDESTRIAN, AND TRANSIT IMPROVEMENTS; AND CONSTRUCTION OF ROUNDABOUT.	2.7	Bike & Ped	Pre-STI (Historic)	5, 7	Durham-Chapel Hill-Carrboro MPO	EB-4707	Pre-STI (Transition)										\$0		
ORANGE	MORGAN CREEK GREENWAY (CARRBORO)	CARRBORO	PHASE 1 - ABBEY LANE TO SR 1919 (SMITH LEVEL ROAD) IN CARRBORO AND PIEDMONT EMC UTILITY EASEMENT TO SR 1919 (SMITH LEVEL ROAD) IN CARRBORO. CONSTRUCT GREENWAY AND CONNECTIONS.	0.29	Bike & Ped	Pre-STI (Historic)	7	Durham-Chapel Hill-Carrboro MPO	EL-4828A	Pre-STI (Transition)	BGDA, L, TADA				2025	\$1,992,000				\$1,992,000		
GUILFORD	HOLDEN ROAD; EAST LINDSAY STREET	GREENSBORO	HOLDEN ROAD, SOUTH OF MEADOWVIEW ROAD TO SPRING GARDEN ROAD IN GREENSBORO. CONSTRUCT SIDEWALK ON WEST SIDE. EAST LINDSAY STREET, MURROW BOULEVARD TO BESSEMER AVENUE IN GREENSBORO. CONSTRUCT SIDEWALK ON NORTH SIDE.	0.89	Bike & Ped	STI (Prioritization)	7	Greensboro Urban Area MPO	EB-5716	Division 7										\$0	UNDER CONSTRUCTION	
ORANGE	ORANGE COUNTY BICYCLE ROUTE 1	CHAPEL HILL	CLELAND DRIVE TO WILLOW DRIVE IN CHAPEL HILL. UPGRADE EXISTING OFF-ROAD PATH AND CONSTRUCT NEW SECTION OF PATH.	0.67	Bike & Ped	STI (Prioritization)	7	Durham-Chapel Hill-Carrboro MPO	EB-5721	Division 7	BGDA, L, TADA				2025	\$2,700,000				\$2,700,000		
GUILFORD	SR 1278 (UNIVERSITY PARKWAY)	HIGH POINT	SR 1300 (EAST GREEN DRIVE) TO SR 1113 (EAST MARTIN LUTHER KING JUNIOR DRIVE) IN HIGH POINT. CONSTRUCT SIDEWALK.	0.6	Bike & Ped	STI (Prioritization)	7	High Point Urban Area MPO	EB-5873	Division 7	L, TA50200				2025	\$430,000				\$430,000		
GUILFORD	NC 68 (EASTCHESTER DRIVE)	HIGH POINT	JOHNSON STREET TO SR 1278 (UNIVERSITY PARKWAY) IN HIGH POINT. CONSTRUCT SIDEWALK.	0.65	Bike & Ped	STI (Prioritization)	7	High Point Urban Area MPO	EB-5874	Division 7	L, TA50200				2025	\$850,000				\$850,000		
GUILFORD	HOLDEN ROAD	GREENSBORO	SR 4121 (WEST GATE CITY BOULEVARD) TO NORTH OF SR 4121 (WEST GATE CITY BOULEVARD) IN GREENSBORO. CONSTRUCT SIDEWALKS.	1.56	Bike & Ped	STI (Prioritization)	7	Greensboro Urban Area MPO	EB-5876	Division 7										\$0	UNDER CONSTRUCTION BY CITY OF GREENSBORO	
GUILFORD	FARMINGTON DRIVE	GREENSBORO	HOLDEN ROAD TO SR 4121 (WEST GATE CITY BOULEVARD) IN GREENSBORO. CONSTRUCT SIDEWALKS.	0.97	Bike & Ped	STI (Prioritization)	7	Greensboro Urban Area MPO	EB-5877	Division 7	L, TAANY	2022	\$25,000		2025	\$1,200,000				\$1,225,000	RIGHT-OF-WAY IN PROGRESS	
GUILFORD	WEST MEADOWVIEW ROAD	GREENSBORO	SR 1007 (RANDLEMAN ROAD) TO SOUTH ELM-EUGENE STREET IN GREENSBORO. CONSTRUCT SIDEWALKS.	0.47	Bike & Ped	STI (Prioritization)	7	Greensboro Urban Area MPO	EB-5878	Division 7	L, TAANY	2022	\$50,000		2025	\$950,000				\$1,000,000	RIGHT-OF-WAY IN PROGRESS	
ALAMANCE	US 70 (NORTH CHURCH STREET)	BURLINGTON	SR 1716 (GRAHAM-HOPEDALE ROAD) TO SR 1719 (SELLARS MILL ROAD) IN BURLINGTON. CONSTRUCT SIDEWALK.	0.41	Bike & Ped	STI (Prioritization)	7	Burlington-Graham MPO	EB-5879	Division 7	L, TA50200	2025	\$28,000		2025	\$86,000	2024	\$16,000		\$110,000		
ORANGE	SR 1005 (JONES FERRY ROAD)	CARRBORO	DAVIE ROAD TO SR 1010 (WEST MAIN STREET) IN CARRBORO. CONSTRUCT SIDEWALK ON NORTH SIDE.	0.51	Bike & Ped	STI (Prioritization)	7	Durham-Chapel Hill-Carrboro MPO	EB-5880	Division 7	L, TAANY	2026	\$31,000		2027	\$441,000	2023	\$89,000		\$561,000		
GUILFORD	US 220 (WENDOVER AVENUE)	GREENSBORO	GRECADE STREET TO SR 1001 (NORTH CHURCH STREET) AND SR 2526 (SUMMIT AVENUE) TO US 29 (NORTH O'HENRY BOULEVARD) IN GREENSBORO. CONSTRUCT SIDEWALKS.	2.21	Bike & Ped	STI (Prioritization)	7	Greensboro Urban Area MPO	EB-5883	Division 7	L, TAANY	2025	\$296,000		2025	\$2,811,000				\$3,107,000		
ALAMANCE	US 70 (NORTH CHURCH STREET)	BURLINGTON	BEAUMONT AVENUE TO SR 1716 (GRAHAM-HOPEDALE ROAD) IN BURLINGTON. CONSTRUCT SIDEWALK.	0.47	Bike & Ped	STI (Prioritization)	7	Burlington-Graham MPO	EB-5885	Division 7	L, TA50200				2025	\$120,000				\$120,000		
ORANGE	SR 1780 (ESTES DRIVE)	CHAPEL HILL	SR 1772 (NORTH GREENSBORO STREET) IN CARRBORO TO NC 86 (MARTIN LUTHER KING, JR. BOULEVARD) IN CHAPEL HILL. BICYCLE AND PEDESTRIAN IMPROVEMENTS.	1.7	Bike & Ped	STI (Prioritization)	7	Durham-Chapel Hill-Carrboro MPO	EB-5886	Division 7										\$0		
ORANGE	SR 1780 (ESTES DRIVE)	CHAPEL HILL	SR 1772 (NORTH GREENSBORO STREET) TO SOUTH OF NORFOLK-SOUTHERN RR TRACKS IN CARRBORO	0.43	Bike & Ped	STI (Prioritization)	7	Durham-Chapel Hill-Carrboro MPO	EB-5886A	Division 7	L, TAANY	2025	\$46,000		2026	\$848,000	2022	\$170,000		\$1,064,000	PLANNING / DESIGN / RIGHT-OF-WAY BY TOWN OF CARRBORO. CONSTRUCTION ADMINISTRATION BY DIV. 7.	
ORANGE	SR 1780 (ESTES DRIVE)	CHAPEL HILL	SOUTH OF NORFOLK-SOUTHERN RR TRACKS TO NC 86 (MARTIN LUTHER KING, JR. BLVD) IN CHAPEL HILL	1.29	Bike & Ped	STI (Prioritization)	7	Durham-Chapel Hill-Carrboro MPO	EB-5886B	Division 7	L, TAANY	2026	\$864,000		2027	\$3,104,000	2022	\$534,000		\$4,502,000	PLANNING / DESIGN / RIGHT-OF-WAY BY TOWN OF CHAPEL HILL. CONSTRUCTION ADMINISTRATION BY DIV. 7.	
ROCKINGHAM	SR 1747 (EAST STADIUM DRIVE)	NCDOT	SR 1962 (NORTH PIERCE STREET) TO FREEDOM PARK IN EDEN. CONSTRUCT SIDEWALK.	0.57	Bike & Ped	STI (Prioritization)	7	Piedmont Triad RPO	EB-5888	Division 7	L, TA5750				2025	\$443,000				\$443,000		
GUILFORD	SR 1486 (WEST MAIN STREET); SR 1539 (PENNY ROAD)	JAMESTOWN	EXISTING SIDEWALK ON SR 1486 (WEST MAIN STREET) TO PARK ACCESS ON SR 1539 (PENNY ROAD) IN JAMESTOWN. CONSTRUCT SIDEWALK WITH CURB AND GUTTER.	0.7	Bike & Ped	STI (Prioritization)	7	High Point Urban Area MPO	EB-5889	Division 7	L, TA50200				2025	\$500,000				\$500,000		
ORANGE	BARNES STREET	CARRBORO	KING STREET TO SR 1005 (JONES FERRY ROAD) IN CARRBORO. CONSTRUCT SIDEWALK.	0.25	Bike & Ped	STI (Prioritization)	7	Durham-Chapel Hill-Carrboro MPO	EB-5890	Division 7	L, TAANY	2026	\$16,000		2027	\$230,000	2023	\$46,000		\$292,000		
ROCKINGHAM	US 220 BUSINESS	MAYODAN	EAST JACKSON STREET IN MAYODAN TO MAYO RIVER STATE PARK. CONSTRUCT MULTI-USE PATH.	1.37	Bike & Ped	STI (Prioritization)	7	Piedmont Triad RPO	EB-5891	Division 7	L, TALTS				2026	\$652,000				\$652,000		
GUILFORD	SUMMERFIELD SOUTH GREENWAY	SUMMERFIELD	US 220 TO CENTERFIELD ROAD IN SUMMERFIELD. CONSTRUCT MULTI-USE PATH.	2.58	Bike & Ped	STI (Prioritization)	7	Greensboro Urban Area MPO	EB-5900	Division 7	L, TAANY	2025	\$390,000		2025	\$3,900,000				\$4,290,000		
GUILFORD	NC 68 (EASTCHESTER DRIVE)	HIGH POINT	CENTENNIAL STREET TO LASSITER DRIVE IN HIGH POINT. CONSTRUCT SIDEWALK.	0.41	Bike & Ped	STI (Prioritization)	7	High Point Urban Area MPO	EB-5922	Division 7	L, TA50200				2025	\$135,000				\$135,000		
GUILFORD	CONE BOULEVARD	GREENSBORO	US 29 (O'HENRY BOULEVARD) TO ST. REGIS ROAD IN GREENSBORO. CONSTRUCT SIDEWALK.	3.08	Bike & Ped	STI (Prioritization)	7	Greensboro Urban Area MPO	EB-5985	Division 7	L, TAANY	2025	\$78,000		2025	\$471,000	2022	\$150,000		\$699,000		
GUILFORD	BENJAMIN PARKWAY; WESTOVER TERRACE	GREENSBORO	BENJAMIN PARKWAY SIDEPATH FROM ELAM AVENUE TO BATTLEGROUND AVENUE, AND WESTOVER TERRACE FROM BENJAMIN PARKWAY TO SEMINOLE DRIVE IN GREENSBORO. CONSTRUCT SIDEWALK ON BENJAMIN PARKWAY FROM ELAM AVENUE TO AVCOCK STREET, CONSTRUCT SIDEPATH ON BENJAMIN PARKWAY FROM JAYC	1.01	Bike & Ped	STI (Prioritization)	7	Greensboro Urban Area MPO	EB-5986	Division 7	L, TAANY	2025	\$1,700,000	2025	\$720,000	2026	\$5,200,000	2024	\$40,000		\$7,660,000	
GUILFORD	OLD BATTLEGROUND ROAD	GREENSBORO	LAKE BRANDT ROAD TO BICENTENNIAL GREENWAY IN GREENSBORO. CONSTRUCT MULTI-USE PATH.	0.6	Bike & Ped	STI (Prioritization)	7	Greensboro Urban Area MPO	EB-5987	Division 7	L(M), TAANY	2025	\$870,000	2025	\$1,100,000	2026	\$4,300,000	2024	\$99,000		\$6,369,000	
ALAMANCE	LEE AVENUE	ELON	WEST LEBANON AVENUE TO SR 1454 (WEST HAGGARD AVENUE) IN ELON. CONSTRUCT SIDEWALK.	0.15	Bike & Ped	STI (Prioritization)	7	Burlington-Graham MPO	EB-5988	Division 7	L, TA50200	2026	\$5,000		2027	\$272,000	2024	\$30,000		\$307,000		
GUILFORD	CEDROW DRIVE	HIGH POINT	WEST OF I-74 TO EAST OF I-74 IN HIGH POINT. CONSTRUCT MULTI-USE FACILITY ACROSS I-74.	0.08	Bike & Ped	STI (Prioritization)	7	High Point Urban Area MPO	EB-5989	Division 7	L, TA50200	2026	\$160,000	2026	\$180,000	2027	\$2,800,000	2025	\$120,000		\$3,260,000	

BASIC PROJECT INFORMATION										FISCAL YEAR PROJECT PHASE SCHEDULED TO START											
COUNTY(S)	ROUTE/CITY	RESPONSIBLE AGENCY	DESCRIPTION	LENGTH (MILES)	MODE	FUNDING PROGRAM	DIVISION(S)	MPOs/RPOs	PROJECT ID	STI CATEGORY FUNDED	FUNDING SOURCE (SEE FUNDING SOURCES TAB FOR MORE INFO)	RIGHT-OF-WAY PROJECTED SCHEDULE	TOTAL REMAINING FUNDS NEEDED FOR RIGHT-OF-WAY	UTILITIES PROJECTED SCHEDULE	TOTAL REMAINING FUNDS NEEDED FOR UTILITIES	CONSTRUCTION PROJECTED SCHEDULE	TOTAL REMAINING FUNDS NEEDED FOR CONSTRUCTION	PROJECTED SCHEDULE FOR OTHER ACTIVITIES	TOTAL REMAINING FUNDS FOR OTHER ACTIVITIES	TOTAL REMAINING FUNDS NEEDED	COMMENT
GUILFORD	HIGH POINT RAILROAD ESPLANADE	HIGH POINT	LINDSAY STREET TO CENTENNIAL STREET IN HIGH POINT. CONSTRUCT GREENWAY.	1.02	Bike & Ped	STI (Prioritization)	7	High Point Urban Area MPO	EB-5990	Division 7	L, TA50200					FUNDED FOR PRELIMINARY ENGINEERING ONLY	\$8,000,000	FUNDED FOR PRELIMINARY ENGINEERING ONLY	\$800,000	\$8,800,000	
GUILFORD	SPRING GARDEN STREET	GREENSBORO	MERRITT DRIVE TO EXISTING SIDEWALK WEST OF HOLDEN ROAD IN GREENSBORO. CONSTRUCT SIDEWALK.	0.87	Bike & Ped	STI (Prioritization)	7	Greensboro Urban Area MPO	EB-5992	Division 7	L, TAANY	FUNDED FOR PRELIMINARY ENGINEERING ONLY	\$1,100,000	FUNDED FOR PRELIMINARY ENGINEERING ONLY	\$250,000	FUNDED FOR PRELIMINARY ENGINEERING ONLY	\$2,000,000	FUNDED FOR PRELIMINARY ENGINEERING ONLY	\$35,000	\$3,385,000	
ORANGE	NC 54	CARRBORO	ANDERSON PARK TO JAMES STREET IN CARRBORO. CONSTRUCT MULTI-USE PATH ON NORTH SIDE OF NC 54.	0.74	Bike & Ped	STI (Prioritization)	7	Durham-Chapel Hill-Carrboro MPO	EB-5994	Division 7	L, TAANY	FUNDED FOR PRELIMINARY ENGINEERING ONLY	\$43,000			FUNDED FOR PRELIMINARY ENGINEERING ONLY	\$1,188,000	FUNDED FOR PRELIMINARY ENGINEERING ONLY	\$238,000	\$1,469,000	
GUILFORD	LAWNDALE DRIVE	GREENSBORO	PISGAH CHURCH ROAD TO LAKE BRANDT ROAD IN GREENSBORO. CONSTRUCT SIDEWALK.	2.54	Bike & Ped	STI (Prioritization)	7	Greensboro Urban Area MPO	EB-5995	Division 7	L, TAANY	2025	\$48,000	2025	\$40,000	2026	\$381,000	2024	\$60,000	\$529,000	
GUILFORD	SR 1001 (NORTH CHURCH STREET)	GREENSBORO	HENRY STREET / ELECTRA DRIVE TO LEES CHAPEL ROAD IN GREENSBORO. CONSTRUCT SIDEWALK.	1.2	Bike & Ped	STI (Prioritization)	7	Greensboro Urban Area MPO	EB-5996	Division 7	L, TAANY	2024	\$100,000			2025	\$830,000			\$930,000	
GUILFORD	GREEN VALLEY ROAD	GREENSBORO	MARKET STREET TO BATTLEGROUND AVENUE IN GREENSBORO. CONSTRUCT SIDEWALKS.	1.29	Bike & Ped	STI (Prioritization)	7	Greensboro Urban Area MPO	EB-5997	Division 7	L, TAANY	2026	\$352,000	2026	\$574,000	2027	\$1,800,000	2025	\$263,000	\$2,989,000	
ORANGE	US 15 / US 501	CHAPEL HILL	WILLOW DRIVE TO SR 1741 / SR 1838 (OLD DURHAM-CHAPEL HILL ROAD) IN CHAPEL HILL. CONSTRUCT MULTI-USE PATHS.	1.24	Bike & Ped	STI (Prioritization)	7	Durham-Chapel Hill-Carrboro MPO	EB-5998	Division 7	L, TAANY					2026	\$3,500,000	2023	\$204,000	\$3,704,000	COORDINATE WITH U-5304
GUILFORD	JOHNSON STREET	HIGH POINT	PARRIS AVENUE TO SR 1896 (EAST HARTLEY DRIVE) IN HIGH POINT. CONSTRUCT SIDEWALK.	0.5	Bike & Ped	STI (Prioritization)	7	High Point Urban Area MPO	EB-5999	Division 7	L, TA50200	FUNDED FOR PRELIMINARY ENGINEERING ONLY	\$760,000	FUNDED FOR PRELIMINARY ENGINEERING ONLY	\$30,000	FUNDED FOR PRELIMINARY ENGINEERING ONLY	\$630,000			\$1,420,000	
GUILFORD	SR 1536 (PENNY ROAD)	HIGH POINT	CITY LAKE PARK TO PIEDMONT ENVIRONMENTAL CENTER IN HIGH POINT. CONSTRUCT MULTI-USE PATH.	0.09	Bike & Ped	STI (Prioritization)	7	High Point Urban Area MPO	EB-6000	Division 7	L, TA50200					FUNDED FOR PRELIMINARY ENGINEERING ONLY	\$1,500,000	FUNDED FOR PRELIMINARY ENGINEERING ONLY	\$150,000	\$1,650,000	
GUILFORD	SR 2526 (SUMMIT AVENUE)	GREENSBORO	SULLIVAN STREET TO FOURTH STREET IN GREENSBORO. CONSTRUCT BICYCLE, PEDESTRIAN AND SAFETY IMPROVEMENTS.	0.53	Bike & Ped	STI (Prioritization)	7	Greensboro Urban Area MPO	EB-6009	Division 7	L, TAANY					FUNDED FOR PRELIMINARY ENGINEERING ONLY	\$3,719,000	FUNDED FOR PRELIMINARY ENGINEERING ONLY	\$656,000	\$4,375,000	
GUILFORD	US 70 (WEST WENDOVER AVENUE)	HIGH POINT	NC 68 (EASTCHESTER DRIVE) TO GIBSON PARK ENTRANCE IN HIGH POINT. CONSTRUCT SIDEWALK.	1.09	Bike & Ped	STI (Prioritization)	7	High Point Urban Area MPO	EB-6010	Division 7	L, TA50200					FUNDED FOR PRELIMINARY ENGINEERING ONLY	\$220,000			\$220,000	COORDINATE WITH U-6121
ORANGE	JONES CREEK GREENWAY	CARRBORO	CONSTRUCT A 100 FOOT BRIDGE AND 650 FOOT PAVED TRAIL IN CARRBORO TO FILL GAP BETWEEN THE UPPER BOLIN TRAIL AND TWIN CREEKS GREENWAY AND IMPLEMENT PROGRAM TO SUPPORT NON-VEHICLE TRIPS TO MORRIS GROVE ELEMENTARY SCHOOL.	0.12	Bike & Ped	Transition	7	Durham-Chapel Hill-Carrboro MPO	C-5181	Exempt	BGDA, CMAQ, L					2025	\$910,000	2022	\$12,000	\$922,000	
ORANGE	RIVERWALK TRAIL	HILLSBOROUGH	RIVERWALK TRAIL, PHASE III IN HILLSBOROUGH. CONSTRUCT A PAVED OFF-ROAD TAIL ALONG ENO RIVER CONNECTING RIVER PARK, GOLD PARK AND THE OCCONEECHEE MOUNTAIN STATE NATURAL AREA, AND CONSTRUCT SIDEWALK TO PROVIDE PEDESTRIAN AND BICYCLE CONNECTIONS TO THE GREE	2.17	Bike & Ped	Transition	7	Durham-Chapel Hill-Carrboro MPO	C-5184	Exempt										\$0	UNDER CONSTRUCTION BY TOWN OF HILLSBOROUGH
GUILFORD	NEW PEDESTRIAN BRIDGE AND APPROACHES	HIGH POINT	EXISTING SIDEWALK TO PIEDMONT ENVIRONMENTAL CENTER ENTRANCE IN HIGH POINT AND JAMESTOWN. CONSTRUCT PEDESTRIAN BRIDGE OVER EAST FORK OF DEEP RIVER.	0.5	Bike & Ped	Transition	7	High Point Urban Area MPO	EB-5517	Pre-STI (Transition)										\$0	UNDER CONSTRUCTION BY TOWN OF JAMESTOWN
GUILFORD	LATHAM PARK GREENWAY	GREENSBORO	BATTLEGROUND AVENUE TO MENDENHALL STREET IN GREENSBORO. REMOVE THROUGH LANE ON HILL STREET AND CONSTRUCT MULTI-USE PATH.	0.11	Bike & Ped	Transition	7	Greensboro Urban Area MPO	EB-5518	Pre-STI (Transition)										\$0	UNDER CONSTRUCTION BY CITY OF GREENSBORO
GUILFORD	SR 4121 (EAST MAIN STREET)	JAMESTOWN	EXISTING SIDEWALK NEAR JAMESTOWN MUNICIPAL BUILDING TO YORKLEIGH LANE NEAR GUILFORD TECHNICAL COMMUNITY COLLEGE JAMESTOWN CAMPUS/RAGSDALE HIGH SCHOOL COMPLEX IN JAMESTOWN. CONSTRUCT SIDEWALK.	0.57	Bike & Ped	Transition	7	High Point Urban Area MPO	EB-5519	Pre-STI (Transition)										\$0	UNDER CONSTRUCTION BY TOWN OF JAMESTOWN
ORANGE	MORGAN CREEK GREENWAY	CARRBORO	WESTERN SECTION, SR 1919 (SMITH LEVEL ROAD) TO UNIVERSITY LAKE IN CARRBORO. CONSTRUCT GREENWAY AND CONNECTIONS.	1.7	Bike & Ped	Transition	7	Durham-Chapel Hill-Carrboro MPO	EL-4828	Pre-STI (Transition)										\$0	PLANNING, DESIGN, RIGHT-OF-WAY AND CONSTRUCTION BY TOWN OF CARRBORO
GUILFORD	SR 2128 (BUNCH ROAD)	NCDOT	REPLACE BRIDGE 400106 OVER REEDY FORK CREEK IN OAK RIDGE.	0.25	Highway	Bridges	7	Greensboro Urban Area MPO	B-4958	Division 7										\$0	UNDER CONSTRUCTION
ROCKINGHAM	SR 2600 (MIZPAH CHURCH ROAD)	NCDOT	REPLACE BRIDGE 780085 OVER SOUTHERN RAILROAD.	0.25	Highway	Bridges	7	Piedmont Triad RPO	B-4964	Division 7										\$0	UNDER CONSTRUCTION
GUILFORD	SR 2821 (HARVEST ROAD)	NCDOT	REPLACE BRIDGE 400161 OVER SOUTH BUFFALO CREEK.	0.25	Highway	Bridges	7	Greensboro Urban Area MPO	B-5344	Division 7										\$0	UNDER CONSTRUCTION
GUILFORD	I-40 / BUSINESS 85 / US 29 / US 70 / US 220	NCDOT	REPLACE BRIDGE 400299 OVER SOUTH BUFFALO CREEK IN GREENSBORO.	0.25	Highway	Bridges	7	Greensboro Urban Area MPO	B-5356	Statewide Mobility	BFP				2029	\$11,700,000				\$11,700,000	RIGHT-OF-WAY IN PROGRESS - COORDINATE WITH I-5965
GUILFORD	WILLOW ROAD	NCDOT	REPLACE BRIDGE 400352 OVER I-40 / BUSINESS 85 IN GREENSBORO.	0.25	Highway	Bridges	7	Greensboro Urban Area MPO	B-5713	Division 7	BFP	2028	\$1,000,000		2030	\$8,000,000				\$9,000,000	"S" FUNDS REFLECT STATE BRIDGE PROGRAM FUNDING
ROCKINGHAM	SR 2351 (WITTY ROAD)	NCDOT	REPLACE BRIDGE 780017 OVER HAW RIVER.	0.25	Highway	Bridges	7	Greensboro Urban Area MPO, Piedmont Triad RPO	B-5715	Division 7										\$0	UNDER CONSTRUCTION
ROCKINGHAM	SR 1138 (LINDSEY BRIDGE ROAD)	NCDOT	REPLACE BRIDGE 780140 OVER DAN RIVER	0.25	Highway	Bridges	7	Piedmont Triad RPO	B-5716	Division 7	BGOFF	2023	\$610,000		2025	\$12,300,000				\$12,910,000	RIGHT-OF-WAY IN PROGRESS
GUILFORD	SR 4240 (GATE CITY BOULEVARD)	NCDOT	REPLACE BRIDGE 400109 AND BRIDGE 400121 OVER SOUTH BUFFALO CREEK IN GREENSBORO.	0.25	Highway	Bridges	7	Greensboro Urban Area MPO	B-5717	Division 7	BFP, S	2021	\$710,000	2021	\$165,000	2022	\$8,957,000			\$9,832,000	UNDER CONSTRUCTION. "S" FUNDS REFLECT STATE BRIDGE PROGRAM FUNDING
GUILFORD	PATTON AVENUE	NCDOT	REPLACE BRIDGE 400329 OVER I-40 / BUSINESS 85 / US 29 / US 70 / US 220 IN GREENSBORO.	0.25	Highway	Bridges	7	Greensboro Urban Area MPO	B-5718	Division 7	BFP	2027	\$218,000	2027	\$74,000	2028	\$3,350,000			\$3,642,000	COORDINATE WITH I-5965
ROCKINGHAM	SR 2177 (DAN VALLEY ROAD)	NCDOT	REPLACE BRIDGE 780124 OVER MAYO RIVER IN MADISON.	0.25	Highway	Bridges	7	Piedmont Triad RPO	B-5721	Division 7	BGLT5	2022	\$188,000	2022	\$336,000	2023	\$4,853,000			\$5,377,000	UNDER CONSTRUCTION
ROCKINGHAM	SR 1169 (ISLAND DRIVE)	NCDOT	REPLACE BRIDGE 780277 OVER BEAVER CREEK	0.25	Highway	Bridges	7	Piedmont Triad RPO	B-5722	Division 7	BGOFF	2023	\$200,000		2025	\$2,000,000				\$2,200,000	
GUILFORD	SR 1158 (JACKSON LAKE ROAD)	NCDOT	REPLACE BRIDGE 400054 OVER RICHLAND CREEK IN HIGH POINT.	0.25	Highway	Bridges	7	High Point Urban Area MPO	B-5723	Division 7	BGOFF	2030	\$30,000	2030	\$570,000	2031	\$2,100,000			\$2,700,000	

BASIC PROJECT INFORMATION										FISCAL YEAR PROJECT PHASE SCHEDULED TO START											
COUNTY(S)	ROUTE/CITY	RESPONSIBLE AGENCY	DESCRIPTION	LENGTH (MILES)	MODE	FUNDING PROGRAM	DIVISION(S)	MPOs/RPOs	PROJECT ID	STI CATEGORY FUNDED	FUNDING SOURCE (SEE FUNDING SOURCES TAB FOR MORE INFO)	RIGHT-OF-WAY PROJECTED SCHEDULE	TOTAL REMAINING FUNDS NEEDED FOR RIGHT-OF-WAY	UTILITIES PROJECTED SCHEDULE	TOTAL REMAINING FUNDS NEEDED FOR UTILITIES	CONSTRUCTION PROJECTED SCHEDULE	TOTAL REMAINING FUNDS NEEDED FOR CONSTRUCTION	PROJECTED SCHEDULE FOR OTHER ACTIVITIES	TOTAL REMAINING FUNDS FOR OTHER ACTIVITIES	TOTAL REMAINING FUNDS NEEDED	COMMENT
CASWELL	SR 1710 (GRIERS CHURCH ROAD)	NCDOT	REPLACE BRIDGE 160007 OVER HYCO CREEK.	0.25	Highway	Bridges	7	Piedmont Triad RPO	B-5725	Division 7	BG OFF	2030	\$30,000			2031	\$1,700,000			\$1,730,000	
ORANGE	NC 86	NCDOT	REPLACE BRIDGE 670049 OVER NORTH CAROLINA RAILROAD / NORFOLK SOUTHERN RAILROAD.	0.25	Highway	Bridges	7	Durham-Chapel Hill-Carrboro MPO	B-6037	Region D	BFP	2025	\$2,700,000			2027	\$10,600,000			\$13,300,000	
ROCKINGHAM	NC 14 / NC 87	NCDOT	REPLACE BRIDGE 780155 OVER NORFOLK SOUTHERN RAILROAD.	0.25	Highway	Bridges	7	Piedmont Triad RPO	B-6038	Region D	BFP, NHPB	2027	\$390,000	2027	\$163,000	2028	\$3,900,000			\$4,453,000	
GUILFORD	TUSCALOOSA STREET	NCDOT	REPLACE BRIDGE 400302 OVER US 29/US 70/US 220.		Highway	Bridges	7	Greensboro Urban Area MPO	BR-0079	Division 7	BG OFF	2025	\$1,800,000	2025	\$2,000,000	2027	\$6,300,000			\$10,100,000	
GUILFORD	SULLIVAN STREET	NCDOT	REPLACE BRIDGE 400331 OVER US 29/US 70/US 220.		Highway	Bridges	7	Greensboro Urban Area MPO	BR-0080	Division 7	BG OFF	2025	\$805,000	2025	\$100,000	2026	\$7,400,000			\$8,305,000	
ROCKINGHAM	SR 1700 (FISHER HILL ROAD)	NCDOT	REPLACE BRIDGE 780176 OVER NC 14/NC 87.		Highway	Bridges	7	Piedmont Triad RPO	BR-0096	Region D	BG OFF					2026	\$2,300,000			\$2,300,000	
ROCKINGHAM	SR 2150 (RIVER ROAD)	NCDOT	REPLACE BRIDGE 780123 OVER US 220/US 311.		Highway	Bridges	7	Piedmont Triad RPO	BR-0141	Division 7	BG OFF					2026	\$4,100,000			\$4,100,000	
ROCKINGHAM	SR 1535 (PRICE ROAD)	NCDOT	REPLACE BRIDGE 780177 OVER MATRIMONY CREEK IN EDEN.	0.25	Highway	Bridges	7	Piedmont Triad RPO	HB-0035	Division 7	BG OFF	2025	\$410,000	2025	\$300,000	2026	\$3,600,000			\$4,310,000	
GUILFORD	VARIOUS	NCDOT	CONSTRUCT ROAD IMPROVEMENTS AND WETLANDS MITIGATION AT THE PIEDMONT TRIAD INTERNATIONAL AIRPORT MANUFACTURING SITE IN GREENSBORO.		Highway	Economic Development	7	Greensboro Urban Area MPO	HE-0005	Exempt	S	2022	\$1,000,000	2022	\$500,000	2023	\$30,000,000			\$31,500,000	THIS IS AN ECONOMIC DEVELOPMENT PROJECT FOR BOOM SUPERSONIC. "S" FUNDS REFLECT STATE LEGISLATIVE ALLOCATION. UNDER CONSTRUCTION
ORANGE	SR 1146 (WEST TEN ROAD)	NCDOT	SR 1114 (BUCKHORN ROAD) TO WEST OF SR 1137 (BUSHY COOK ROAD). CONSTRUCT OVERLAY, PAVED SHOULDERS AND TURN LANES.	1.68	Highway	Economic Development	7	Durham-Chapel Hill-Carrboro MPO	U-6245	Division 7	T					2021	\$829,000	2020	\$109,000	\$938,000	UNDER CONSTRUCTION; THIS IS AN ECONOMIC DEVELOPMENT PROJECT FOR MEDLINE.
GUILFORD	I-85	NCDOT	RANDOLPH COUNTY LINE TO SR 1113 (KIVETT DRIVE). PAVEMENT REHABILITATION.	4.5	Highway	Interstate Maintenance	7	High Point Urban Area MPO	I-5821	Statewide Mobility										\$0	UNDER CONSTRUCTION - CONSTRUCTION COST INCLUDED UNDER I-5789
GUILFORD	I-73	NCDOT	I-85 TO SR 2085 (BRYAN BOULEVARD) IN GREENSBORO. PAVEMENT AND BRIDGE REHABILITATION.	10.7	Highway	Interstate Maintenance	7	Greensboro Urban Area MPO	I-5852											\$0	
GUILFORD	I-73 / US 421	NCDOT	I-85 TO I-40	6.62	Highway	Interstate Maintenance	7	Greensboro Urban Area MPO	I-5852A	Statewide Mobility										\$0	UNDER CONSTRUCTION
GUILFORD	I-73 / I-840	NCDOT	I-40 TO SR 2085 (BRYAN BOULEVARD)	3.26	Highway	Interstate Maintenance	7	Greensboro Urban Area MPO	I-5852B	Statewide Mobility										\$0	UNDER CONSTRUCTION
GUILFORD	I-785 / I-840	NCDOT	I-85 TO US 70. PAVEMENT REHABILITATION.	2.14	Highway	Interstate Maintenance	7	Greensboro Urban Area MPO	I-5953	Statewide Mobility										\$0	UNDER CONSTRUCTION
GUILFORD	I-40	NCDOT	SOUTH BUFFALO CREEK BRIDGE EAST OF US 220 (FREEMAN MILL ROAD) TO EAST OF SR 3037 / SR 4240 (EAST GATE CITY BOULEVARD) IN GREENSBORO. PAVEMENT REHABILITATION.	5	Highway	Interstate Maintenance	7	Greensboro Urban Area MPO	I-5955	Statewide Mobility	NHPIM					2023	\$13,224,000			\$13,224,000	UNDER CONSTRUCTION. COORDINATE WITH I-5955 AND B-5356
GUILFORD	I-40	NCDOT	I-40, SOUTH BUFFALO CREEK BRIDGE EAST OF US 220 (FREEMAN MILL ROAD) TO EAST OF SR 3037 / SR 4240 (EAST GATE CITY BOULEVARD) IN GREENSBORO. REHABILITATE BRIDGES 400678, 400367, 400364, 400357, 400349, 400348, 400340, 400339, 400336, 400329, 400327, 400299, 400291, AND 400285.	5.01	Highway	Interstate Maintenance	7	Greensboro Urban Area MPO	I-5955A	Statewide Mobility	NHPIM					2024	\$10,099,000			\$10,099,000	
ORANGE	I-40 / I-85	NCDOT	WEST OF SR 1114 (BUCKHORN ROAD) TO WEST OF SR 1006 (ORANGE GROVE ROAD). PAVEMENT REHABILITATION.	6.74	Highway	Interstate Maintenance	7	Durham-Chapel Hill-Carrboro MPO, Burlington-Graham MPO	I-5958	Statewide Mobility	NHFP, NHPIM					2027	\$9,500,000			\$9,500,000	
ORANGE	EXCHANGE PARK LANE	HILLSBOROUGH	SOUTH CHURTON STREET TO FARIBAUT LANE IN HILLSBOROUGH. REPAIR BRIDGE 670241 OVER ENO RIVER.	0.13	Highway	Locally Selected	7	Durham-Chapel Hill-Carrboro MPO	HL-0045	Division 7	BGDA, L					2025	\$158,000	2021	\$20,000	\$178,000	
GUILFORD	BOULEVARD SR 4240 (EAST GATE CITY	GREENSBORO	WILLOW ROAD TO FLORIDA STREET IN GREENSBORO. MODERNIZE ROADWAY, ADD CURB AND GUTTER, AND CONSTRUCT SIDEWALKS.	0.91	Highway	Locally Selected	7	Greensboro Urban Area MPO	HL-0046	Division 7	BGDA, L, T(DA)	2023	\$250,000			2025	\$3,560,000			\$3,810,000	
GUILFORD	(YANCEYVILLE STREET); SR 2876 (SANDS DRIVE); OLD B	GREENSBORO	SR 2523, LEES CHAPEL ROAD TO FUTURE I-840 (GREENSBORO URBAN LOOP) IN GREENSBORO. WIDEN AND MODERNIZE ROADWAY, ADD CURB AND GUTTER, AND CONSTRUCT SIDEWALKS. SR 2876, EAST CONE BOULEVARD TO MCKNIGHT MILL ROAD IN GREENSBORO. CONSTRUCT SIDEWALK. OLD BATTLEGROUND ROAD, US 220 (BATTLEGROUND AVENUE) TO BRITISH LAKE DRIVE IN GREENSBORO. CONSTRUCT SIDEWALK.	0.86	Highway	Locally Selected	7	Greensboro Urban Area MPO	HL-0047	Division 7	BGDA, L	2025	\$70,000			2025	\$550,000	2024	\$10,000	\$630,000	
GUILFORD	VARIOUS	GREENSBORO	PEDESTRIAN SIGNAL INSTALLATION, ACCESSIBLE RAMP CONSTRUCTION, AND TRAFFIC SIGNAL REPLACEMENT AT VARIOUS INTERSECTIONS IN GREENSBORO.	0.5	Highway	Locally Selected	7	Greensboro Urban Area MPO	HL-0048	Division 7	BGDA, BGDACV, L	2025	\$10,000			2025	\$1,000,000	2022	\$255,000	\$1,265,000	
GUILFORD	HIGH POINT	HIGH POINT	HIGH POINT SIGNAL SYSTEM RETIMING STUDY		Highway	Locally Selected	7	High Point Urban Area MPO	HL-0060	Exempt	CMAQ, L							2023	\$1,523,000	\$1,523,000	
ALAMANCE, GUILFORD, ORANGE	VARIOUS	NCDOT	UNALLOCATED CARBON REDUCTION PROGRAM FUNDS IN THE BURLINGTON PLANNING ORGANIZATION.		Highway	Locally Selected	7	Burlington-Graham MPO	HL-0091	Exempt	CRPDA, L					2023	\$1,708,000			\$1,708,000	
DURHAM, ORANGE, CHATHAM	VARIOUS	NCDOT	UNALLOCATED CARBON REDUCTION PROGRAM FUNDS IN THE DURHAM PLANNING ORGANIZATION.		Highway	Locally Selected	5, 7, 8	Durham-Chapel Hill-Carrboro MPO	HL-0094	Exempt	CRPDA, L					2023	\$4,945,000			\$4,945,000	
GUILFORD	VARIOUS	NCDOT	UNALLOCATED CARBON REDUCTION PROGRAM FUNDS IN THE GREENSBORO PLANNING ORGANIZATION.		Highway	Locally Selected	7	Greensboro Urban Area MPO	HL-0098	Exempt	CRPDA, L					2023	\$4,434,000			\$4,434,000	
DAVIDSON, GUILFORD, RANDOLPH, FORSYTH	VARIOUS	NCDOT	UNALLOCATED CARBON REDUCTION PROGRAM FUNDS IN THE HIGH POINT PLANNING ORGANIZATION.		Highway	Locally Selected	7, 8, 9	High Point Urban Area MPO	HL-0101	Exempt	CRPDA, L					2023	\$2,366,000			\$2,366,000	
GUILFORD	LINDLEY ROAD	GREENSBORO	LINDLEY ROAD MODERNIZATION.		Highway	Locally Selected	7	Greensboro Urban Area MPO	HL-0126	Division 7	BGANV, L(M)			2024	\$10,000	2025	\$2,294,000	2024	\$10,000	\$2,314,000	
DURHAM, ORANGE, CHATHAM	VARIOUS	NCDOT	DURHAM-CHAPEL HILL-CARRBORO METROPOLITAN PLANNING ORGANIZATION (DCHCMPO) PLANNING ALLOCATION AND UNIFIED WORK PROGRAM.		Highway	Locally Selected	5, 7, 8	Durham-Chapel Hill-Carrboro MPO	U-4727	Division 5, 7, 8	BGDA, L							2024	\$25,861,000	\$25,861,000	PRIOR YEAR AMOUNT INCLUDES \$223K FEDERAL TIGER GRANT
GUILFORD	VARIOUS	NCDOT	GREENSBORO URBAN AREA METROPOLITAN PLANNING ORGANIZATION (GUAMPO) SURFACE TRANSPORTATION BLOCK GRANT DIRECT ATTRIBUTABLE (DA) FUNDS - RESERVED FOR FUTURE PROGRAMMING.		Highway	Locally Selected	7	Greensboro Urban Area MPO	U-5021	Division 7	BGDA					2023	\$71,646,000			\$71,646,000	

BASIC PROJECT INFORMATION										FISCAL YEAR PROJECT PHASE SCHEDULED TO START											
COUNTY(S)	ROUTE/CITY	RESPONSIBLE AGENCY	DESCRIPTION	LENGTH (MILES)	MODE	FUNDING PROGRAM	DIVISION(S)	MPOs/RPOs	PROJECT ID	STI CATEGORY FUNDED	FUNDING SOURCE (SEE FUNDING SOURCES TAB FOR MORE INFO)	RIGHT-OF-WAY PROJECTED SCHEDULE	TOTAL REMAINING FUNDS NEEDED FOR RIGHT-OF-WAY	UTILITIES PROJECTED SCHEDULE	TOTAL REMAINING FUNDS NEEDED FOR UTILITIES	CONSTRUCTION PROJECTED SCHEDULE	TOTAL REMAINING FUNDS NEEDED FOR CONSTRUCTION	PROJECTED SCHEDULE FOR OTHER ACTIVITIES	TOTAL REMAINING FUNDS FOR OTHER ACTIVITIES	TOTAL REMAINING FUNDS NEEDED	COMMENT
DURHAM, ORANGE, CHATHAM	VARIOUS	NCDOT	DURHAM-CHAPEL HILL-CARRBORO METROPOLITAN PLANNING ORGANIZATION (DCHCMPO) SURFACE TRANSPORTATION BLOCK GRANT DIRECT ATTRIBUTABLE (DA) FUNDS - RESERVED FOR FUTURE PROGRAMMING.		Highway	Locally Selected	5, 7, 8	Durham-Chapel Hill-Carrboro MPO	U-5023	Division 5, 7, 8	BGDA					2023	\$48,984,000			\$48,984,000	INCLUDES \$137K TO BE ALLOCATED TO TG-5235; \$1548K ALLOCATED TO U-4726.
GUILFORD	VARIOUS	NCDOT	SUPPLEMENTAL FUNDING FOR GREENSBORO URBAN AREA MPO UNIFIED PLANNING WORK PROGRAM.		Highway	Locally Selected	7	Greensboro Urban Area MPO	U-6085	Division 7	BGDA, L							2022	\$8,700,000	\$8,700,000	IN PROGRESS
WAKE, DURHAM, ORANGE	CENTRAL PINES REGIONAL COUNCIL		TRANSPORTATION DEMAND MANAGEMENT PROGRAM FOR ORGANIZATIONS.		Highway	NCDOT Selected (Other Selection Process)	5, 7	Capital Area MPO, Durham-Chapel Hill-Carrboro MPO	HN-0026	Exempt										\$0	
DURHAM, ORANGE	CENTRAL PINES REGIONAL COUNCIL	DCHCMPO	TRANSPORTATION DEMAND MANAGEMENT PROGRAM FOR ORGANIZATIONS IN DURHAM-CHAPEL HILL-CARRBORO (DCHC).		Highway	NCDOT Selected (Other Selection Process)	5, 7	Durham-Chapel Hill-Carrboro MPO	HN-0026B	Exempt	CMAQ, L(M)							2024	\$3,065,000	\$3,065,000	
WAKE, DURHAM, ORANGE	TRIANGLE J COUNCIL OF GOVERNMENTS	TRIANGLE J COUNCIL OF GOVERNMENTS (COG)	TRANSPORTATION DEMAND MANAGEMENT PROGRAM FOR ORGANIZATIONS IN TRIANGLE OZONE NON-ATTAINMENT AREA.		Highway	Other	5, 7	Capital Area MPO, Durham-Chapel Hill-Carrboro MPO	C-4924	Exempt										\$0	
WAKE, DURHAM, ORANGE	TRIANGLE J COUNCIL OF GOVERNMENTS	NCDOT	TRANSPORTATION DEMAND MANAGEMENT PROGRAM FOR ORGANIZATIONS IN CAPITAL AREA MPO (CAMPO)		Highway	Other	5, 7	Capital Area MPO, Durham-Chapel Hill-Carrboro MPO	C-4924A	Exempt										\$0	IN PROGRESS
WAKE, DURHAM, ORANGE	TRIANGLE J COUNCIL OF GOVERNMENTS	NCDOT	TRANSPORTATION DEMAND MANAGEMENT PROGRAM FOR ORGANIZATIONS IN DURHAM-CHAPEL HILL-CARRBORO (DCHC)		Highway	Other	5, 7	Capital Area MPO, Durham-Chapel Hill-Carrboro MPO	C-4924B	Exempt	CMAQ, L							2022	\$714,000	\$714,000	IN PROGRESS
GUILFORD, FORSYTH, CASWELL, DAVIDSON, MONTGOMERY, RANDOLPH, ROCKINGHAM	VARIOUS	PIEDMONT AUTHORITY FOR REGIONAL TRANSPORTATION (PART)	PIEDMONT AUTHORITY FOR REGIONAL TRANSPORTATION (PART). IMPLEMENT A REGIONAL AIR QUALITY AWARENESS PROGRAM.		Highway	Other	7, 8, 9	Greensboro Urban Area MPO, Northwest Piedmont RPO, Winston-Salem Area TPO	C-4936	Exempt										\$0	IN PROGRESS BY PIEDMONT AUTHORITY FOR REGIONAL TRANSPORTATION
GUILFORD	VARIOUS	HIGH POINT	CITY OF HIGH POINT SIGNAL SYSTEM EXPANSION AND UPGRADE.		Highway	Other	7	High Point Urban Area MPO	C-5558	Exempt										\$0	UNDER CONSTRUCTION
GUILFORD	I-85	NCDOT	GUILDFORD COUNTY EXTENSION OF TRAFFIC MANAGEMENT SYSTEMS		Highway	Other	7	Greensboro Urban Area MPO	C-5600E	Exempt	CMAQ, T(M)				2023	\$1,661,000				\$1,661,000	
GUILFORD	I-85		TRIAD TMC UPGRADE. (TRIANGLE AND TRIAD PIEDMONT TRAFFIC MANAGEMENT).		Highway	Other	7	Greensboro Urban Area MPO	C-5600U	Exempt	CMAQ, T(M)				2025	\$1,648,000				\$1,648,000	
GUILFORD, ORANGE	VARIOUS	BURLINGTON	PROJECTS TO IMPROVE CONGESTION AND AIR QUALITY IN THE BURLINGTON-GRAHAM MPO.		Highway	Other	7	Burlington-Graham MPO	C-5602	Exempt	CMAQ, L	2020	\$18,000		2020	\$99,000	2020	\$54,000	\$171,000		
DURHAM, ORANGE, CHATHAM	VARIOUS	NCDOT	PROJECTS TO IMPROVE CONGESTION AND AIR QUALITY IN THE DURHAM / CHAPEL HILL / CARRBORO MPO.		Highway	Other	5, 7, 8	Durham-Chapel Hill-Carrboro MPO	C-5605	Exempt	CMAQ, L	2020	\$447,000		2020	\$6,095,000	2020	\$2,051,000	\$8,593,000		IN PROGRESS
GUILFORD	VARIOUS	GREENSBORO	PROJECTS TO IMPROVE CONGESTION AND AIR QUALITY IN THE GREENSBORO URBAN AREA MPO.		Highway	Other	7	Greensboro Urban Area MPO	C-5607	Exempt	CMAQ, L	2020	\$360,000		2020	\$2,154,000	2020	\$1,080,000	\$3,594,000		
DAVIDSON, GUILFORD, FORSYTH	VARIOUS	HIGH POINT	PROJECTS TO IMPROVE CONGESTION AND AIR QUALITY IN THE HIGH POINT MPO.		Highway	Other	7, 9	High Point Urban Area MPO	C-5609	Exempt	CMAQ, L	2020	\$243,000		2020	\$1,455,000	2020	\$729,000	\$2,427,000		IN PROGRESS
GUILFORD	VARIOUS	JAMESTOWN	CHIMNEY COURT AND JAMESTOWN OAKS DRIVE IN JAMESTOWN. OAKDALE PEDESTRIAN IMPROVEMENTS CONSTRUCT SIDEWALKS.		Highway	Other	7	High Point Urban Area MPO	C-5609F	Exempt	CMAQ, L	2025	\$40,000		2025	\$550,000			\$590,000		
GUILFORD	VARIOUS	HIGH POINT	SIDEWALK IMPROVEMENTS.		Highway	Other	7	High Point Urban Area MPO	C-5609L	Exempt	CMAQ, L				2025	\$1,860,000			\$1,860,000	RIGHT-OF-WAY IN PROGRESS	
CHATHAM, ORANGE	VARIOUS	NCDOT	PROJECTS TO IMPROVE CONGESTION AND AIR QUALITY IN THE TRIANGLE AREA RPO.		Highway	Other	7, 8	Central Pines RPO	C-5618	Exempt	CMAQ, L	2020	\$45,000		2020	\$255,000	2020	\$135,000	\$435,000		
MECKLENBURG, WAKE, GUILFORD, FORSYTH, DURHAM, CABARRUS, GASTON, JOHNSTON, UNION, CATAWBA, DAVIDSON, IREDELL, ORANGE, ROWAN, NASH, DAVIE, EDGECOMBE, GRANVILLE, HAYWOOD	VARIOUS	NCDOT	NCDOT TRAFFIC SYSTEMS OPERATIONS. INSTALL STATEWIDE ITS DEVICE OPERATIONS.		Highway	Other	4, 5, 7, 9, 10, 12, 14	Charlotte Regional TPO, Capital Area MPO, Durham-Chapel Hill-Carrboro MPO, Winston-Salem Area TPO, Greensboro Urban Area MPO, Cabarrus-Rowan MPO, High Point Urban Area MPO, Gaston-Cleveland-Lincoln MPO, Greater Hickory MPO, Rocky Mount Urban Area MPO, Ker	HO-0005	Exempt	CMAQ, S(M)				2022	\$21,605,000			\$21,605,000		UNDER CONSTRUCTION.
MECKLENBURG, WAKE, GUILFORD, FORSYTH, DURHAM, CABARRUS, GASTON, JOHNSTON, UNION, CATAWBA, DAVIDSON, IREDELL, ORANGE, ROWAN, LINCOLN, NASH, CHATHAM, DAVIE, EDGECOMBE, FRANKLIN, GRANVILLE, HAYWOOD, PERSON, SWAIN	NORTH CAROLINA DEPARTMENT OF ENVIRONMENT AND NATUR	NCDOT	NORTH CAROLINA AIR AWARENESS OUTREACH PROGRAM TO PROVIDE EDUCATION AND PRODUCE DAILY AIR QUALITY FORECAST.		Highway	Other	4, 5, 7, 8, 9, 10, 12, 14	Charlotte Regional TPO, Capital Area MPO, Durham-Chapel Hill-Carrboro MPO, Cabarrus-Rowan MPO, Winston-Salem Area TPO, Gaston-Cleveland-Lincoln MPO, Greensboro Urban Area MPO, High Point Urban Area MPO, Greater Hickory MPO, Kerr-Tar RPO, Rocky Mount Urban	HO-0009	Exempt	CMAQ, L, O							2022	\$1,604,000	\$1,604,000	"O" FUNDING REFLECTS PARTICIPATION BY DAQ - IN PROGRESS

BASIC PROJECT INFORMATION										FISCAL YEAR PROJECT PHASE SCHEDULED TO START												
COUNTY(S)	ROUTE/CITY	RESPONSIBLE AGENCY	DESCRIPTION	LENGTH (MILES)	MODE	FUNDING PROGRAM	DIVISION(S)	MPOs/RPOs	PROJECT ID	STI CATEGORY FUNDED	FUNDING SOURCE (SEE FUNDING SOURCES TAB FOR MORE INFO)	RIGHT-OF-WAY PROJECTED SCHEDULE	TOTAL REMAINING FUNDS NEEDED FOR RIGHT-OF-WAY	UTILITIES PROJECTED SCHEDULE	TOTAL REMAINING FUNDS NEEDED FOR UTILITIES	CONSTRUCTION PROJECTED SCHEDULE	TOTAL REMAINING FUNDS NEEDED FOR CONSTRUCTION	PROJECTED SCHEDULE FOR OTHER ACTIVITIES	TOTAL REMAINING FUNDS FOR OTHER ACTIVITIES	TOTAL REMAINING FUNDS NEEDED	COMMENT	
WAKE, IREDELL, MECKLENBURG, ROWAN, CLEVELAND, UNION, CABARRUS, GASTON, JOHNSTON, DURHAM, LINCOLN, FRANKLIN, ORANGE, CHATHAM, GRANVILLE, HARNETT	STATEWIDE TRAFFIC OPERATIONS	NCDOT	IMPLEMENT STATEWIDE TRAFFIC OPERATIONS ACTIVITIES SUCH AS TRAFFIC MANAGEMENT CENTERS, TRAVELER INFORMATION, INTELLIGENT TRANSPORTATION SYSTEMS (ITS), AND TRAFFIC INCIDENT AND EVENT MANAGEMENT IN THE TRIANGLE AND METROLINA AREAS.		Highway	Other	4, 5, 6, 7, 8, 9, 10, 12	Capital Area MPO, Charlotte Regional TPO, Gaston-Cleveland-Lincoln MPO, Cabarrus-Rowan MPO, Durham-Chapel Hill-Carrboro MPO	HO-0010A	Statewide Mobility	CRPANY, S(M)							2023	\$4,000,000	\$4,000,000		
ORANGE	CHAPEL HILL		FRANKLIN STREET AND ROSEMARY STREET, AND THE STREETS IN BETWEEN FROM MERRITT MILL ROAD TO HENDERSON STREET IN DOWNTOWN CHAPEL HILL. INSTALL NEW MAST ARM AND CURB AND SIDEWALK IMPROVEMENTS.	2	Highway	Other	7	Durham-Chapel Hill-Carrboro MPO	HO-0013	Exempt	DP, L	2025	\$250,000	2026	\$550,000	2026	\$1,300,000	2024	\$400,000	\$2,500,000	DP FUNDS REPRESENTS 2023 FEDERAL APPROPRIATIONS EARMARK FUNDS OF \$2M.	
ALAMANCE, CUMBERLAND, DURHAM, GUILFORD, WAKE, CASWELL, CHATHAM, GRANVILLE, HARNETT, HOKE, LEE, MONTGOMERY, MOORE, ORANGE, PERSON, RANDOLPH, RICHMOND, ROCKINGHAM, SCOTLAND	STATEWIDE	NCDOT	LIDAR DATA COLLECTION		Highway	Other	5, 6, 7, 8	Capital Area MPO, Durham-Chapel Hill-Carrboro MPO, Fayetteville Area MPO, Greensboro Urban Area MPO, Burlington-Graham MPO, Cabarrus-Rowan MPO, Central Pines RPO, High Point Urban Area MPO, Kerr-Tar RPO, Lumber River RPO, Mid-Carolina RPO, Northwest Piedm	M-0563D	Statewide Mobility	PROTCT							2024	\$1,285,000	\$1,285,000		
GUILFORD	US 220	NCDOT	SR 2182 (HORSEPEN CREEK ROAD) TO US 220-NC 68 CONNECTOR (R-2413) IN GREENSBORO AND SUMMERFIELD. WIDEN TO MULTI-LANES.	6.3	Highway	Pre-STI (Historic)	7	Greensboro Urban Area MPO	R-2309												\$0	
GUILFORD	US 220	NCDOT	COTSWALD TERRACE NORTH OF GREENSBORO TO SR 2182 (HORSEPEN CREEK ROAD)	0.895	Highway	Pre-STI (Historic)	7	Greensboro Urban Area MPO	R-2309AA												\$0	COMPLETE
GUILFORD	US 220	NCDOT	SR 2182 (HORSEPEN CREEK ROAD) TO NORTH OF SR 2313 (WINFREE ROAD) IN GREENSBORO	5.4	Highway	Pre-STI (Historic)	7	Greensboro Urban Area MPO	R-2309AB												\$0	UNDER CONSTRUCTION
GUILFORD, ROCKINGHAM	FUTURE I-73	NCDOT	NC 68 AT SR 2011 (EDGEFIELD ROAD) IN GUILFORD COUNTY TO US 220-NC 68 INTERSECTION IN ROCKINGHAM COUNTY. FOUR-LANE FREEWAY, ON NEW LOCATION, NC 68 TO US 220 AND FOUR LANES ALONG US 220 TO NC 68 IN ROCKINGHAM COUNTY.	12.1	Highway	Pre-STI (Historic)	7	Greensboro Urban Area MPO, Piedmont Triad RPO	R-2413	Pre-STI (Transition)											\$0	
ROCKINGHAM, GUILFORD	US 220 / FUTURE I-73	NCDOT	HAW RIVER TO NC 68-US 220 INTERSECTION	5.071	Highway	Pre-STI (Historic)	7	Piedmont Triad RPO, Greensboro Urban Area MPO	R-2413C												\$0	UNDER CONSTRUCTION
ROCKINGHAM	US 220 / FUTURE I-73	NCDOT	NC 68 INTERSECTION - CONVERT AT-GRADE INTERSECTION TO INTERCHANGE	1	Highway	Pre-STI (Historic)	7	Piedmont Triad RPO	R-2413CA	Pre-STI (Transition)											\$0	IN PROGRESS
GUILFORD	US 421	NCDOT	SR 3389 (WOODY MILL ROAD) AND SR 3418 (NEELLY ROAD) SOUTH OF GREENSBORO. CONVERT AT-GRADE INTERSECTIONS TO INTERCHANGES.	2	Highway	Pre-STI (Historic)	7	Greensboro Urban Area MPO	R-2612	Exempt											\$0	
GUILFORD	US 421	NCDOT	SR 3389 (WOODY MILL ROAD) INTERSECTION SOUTH OF GREENSBORO	0.702	Highway	Pre-STI (Historic)	7	Greensboro Urban Area MPO	R-2612A												\$0	COMPLETE
GUILFORD	SR 1486 (GREENSBORO RD) / SR 4121 (HIGH POINT RD)	NCDOT	SR 4228 (VICKREY CHAPEL ROAD) TO SR 1424 (HILLTOP ROAD)	4.35	Highway	Pre-STI (Historic)	7	Greensboro Urban Area MPO, High Point Urban Area MPO	U-2412B	Pre-STI (Transition)											\$0	UNDER CONSTRUCTION
GUILFORD	SR 1546 (GUILFORD COLLEGE ROAD)	NCDOT	SOUTH OF SR 1541 (WENDOVER AVENUE) TO NORTH OF SR 1560 (SAPP ROAD)	1.244	Highway	Pre-STI (Historic)	7	Greensboro Urban Area MPO	U-2524AA												\$0	COMPLETE
GUILFORD	I-73 / US 421	NCDOT	GREENSBORO WESTERN LOOP, NORTH OF I-85 NEAR SR 1129 (GROOMETOWN ROAD) TO NORTH OF SR 4121 (HIGH POINT ROAD)	4.207	Highway	Pre-STI (Historic)	7	Greensboro Urban Area MPO	U-2524AB												\$0	COMPLETE
GUILFORD	I-73 / US 421	NCDOT	GREENSBORO WESTERN LOOP, NORTH OF SR 4121 (HIGH POINT ROAD) TO SOUTH OF I-40	3.471	Highway	Pre-STI (Historic)	7	Greensboro Urban Area MPO	U-2524AC												\$0	COMPLETE
GUILFORD	I-73 / US 421	NCDOT	GREENSBORO WESTERN LOOP, INTERCHANGE AT PROPOSED HIGH POINT ROAD RELOCATION	1	Highway	Pre-STI (Historic)	7	Greensboro Urban Area MPO	U-2524AE												\$0	UNDER CONSTRUCTION
GUILFORD	I-73 / I-840	NCDOT	GREENSBORO WESTERN LOOP, SOUTH OF I-40 TO NORTH OF SR 2147 (WEST FRIENDLY AVENUE)	2.429	Highway	Pre-STI (Historic)	7	Greensboro Urban Area MPO	U-2524BA												\$0	COMPLETE
GUILFORD	I-73 / I-840	NCDOT	GREENSBORO WESTERN LOOP, NORTH OF SR 2147 (WEST FRIENDLY AVENUE) TO NORTH OF SR 2176 (BRYAN BOULEVARD)	1.872	Highway	Pre-STI (Historic)	7	Greensboro Urban Area MPO	U-2524BB												\$0	COMPLETE
GUILFORD	FUTURE I-840	NCDOT	GREENSBORO WESTERN LOOP, NORTH OF SR 2176 (BRYAN BOULEVARD) TO US 220 (BATTLEGROUND AVENUE)	3.54	Highway	Pre-STI (Historic)	7	Greensboro Urban Area MPO	U-2524C	Pre-STI (Transition)	NHP				2013	\$54,285,000				\$54,285,000	UNDER CONSTRUCTION; GARVEE BOND FUNDING \$105.9 MILLION; PAYBACK FY 2013-2024	
GUILFORD	I-73 / I-840	NCDOT	GREENSBORO WESTERN LOOP, ITS INSTALLATION		Highway	Pre-STI (Historic)	7	Greensboro Urban Area MPO	U-2524E												\$0	COMPLETE
GUILFORD	I-785 / I-840	NCDOT	GREENSBORO EASTERN LOOP, SOUTH OF SR 3041 (CLAPP FARMS ROAD) TO US 70 RELOCATION	1.809	Highway	Pre-STI (Historic)	7	Greensboro Urban Area MPO	U-2525A												\$0	COMPLETE
ALAMANCE	NEW ROUTE	NCDOT	NEW ROUTE, US 70 TO NC 100 IN ELON. CONSTRUCT MULTI-LANE FACILITY, PART ON NEW LOCATION.	2.1	Highway	Pre-STI (Historic)	7	Burlington-Graham MPO	U-3110												\$0	GARVEE BONDS: SEE INDIVIDUAL SEGMENTS FOR BOND AMOUNTS AND PAYBACK YEARS
ALAMANCE	NEW ROUTE	NCDOT	US 70 TO NORTH OF SR 1309 (WESTBROOK AVENUE)	0.87	Highway	Pre-STI (Historic)	7	Burlington-Graham MPO	U-3110A												\$0	COMPLETE
ALAMANCE	NEW ROUTE	NCDOT	IMPROVEMENTS ON SR 1311 (COOK ROAD), SR 1309 (WESTBROOK AVENUE) TO NC 100, PART ON NEW LOCATION	0.9	Highway	Pre-STI (Historic)	7	Burlington-Graham MPO	U-3110B	Pre-STI (Transition)	BG5200				2011	\$3,444,000				\$3,444,000	COMPLETE; GARVEE BOND FUNDING \$10.5 MILLION; PAYBACK FY 2011 - FY 2022	
ROCKINGHAM	US 29 BUSINESS/US 158 (FREEWAY DRIVE)	NCDOT	SOUTH SCALES STREET TO NC 14 IN REIDSVILLE. WIDEN TO MULTI-LANES.	5.6	Highway	Pre-STI (Historic)	7	Piedmont Triad RPO	U-3326												\$0	

BASIC PROJECT INFORMATION										FISCAL YEAR PROJECT PHASE SCHEDULED TO START												
COUNTY(S)	ROUTE/CITY	RESPONSIBLE AGENCY	DESCRIPTION	LENGTH (MILES)	MODE	FUNDING PROGRAM	DIVISION(S)	MPOs/RPOs	PROJECT ID	STI CATEGORY FUNDED	FUNDING SOURCE (SEE FUNDING SOURCES TAB FOR MORE INFO)	RIGHT-OF-WAY PROJECTED SCHEDULE	TOTAL REMAINING FUNDS NEEDED FOR RIGHT-OF-WAY	UTILITIES PROJECTED SCHEDULE	TOTAL REMAINING FUNDS NEEDED FOR UTILITIES	CONSTRUCTION PROJECTED SCHEDULE	TOTAL REMAINING FUNDS NEEDED FOR CONSTRUCTION	PROJECTED SCHEDULE FOR OTHER ACTIVITIES	TOTAL REMAINING FUNDS FOR OTHER ACTIVITIES	TOTAL REMAINING FUNDS NEEDED	COMMENT	
ROCKINGHAM	US 29 BUSINESS (FREEWAY DRIVE)	NCDOT	SOUTH SCALES STREET TO SR 2686 (RICHARDSON DRIVE)	1.86	Highway	Pre-STI (Historic)	7	Piedmont Triad RPO	U-3326A											\$0	COMPLETE	
ROCKINGHAM	US 29 BUSINESS / US 158 (FREEWAY DRIVE)	NCDOT	SR 2686 (RICHARDSON DRIVE) TO NC 14	3.98	Highway	Pre-STI (Historic)	7	Piedmont Triad RPO	U-3326B												\$0	UNDER CONSTRUCTION
GUILFORD	SR 1556 (GALLIMORE DAIRY ROAD)	NCDOT	AIRPARK ROAD TO SR 1008 (WEST MARKET STREET) IN GREENSBORO. WIDEN TO MULTILANES.		Highway	Pre-STI (Historic)	7	Greensboro Urban Area MPO	U-4015B												\$0	COMPLETE
ORANGE	US 15 / US 501	NCDOT	SR 1742 (EPHESUS CHURCH ROAD). INTERSECTION IMPROVEMENTS.	0.5	Highway	Pre-STI (Historic)	7	Durham-Chapel Hill-Carrboro MPO	U-5304C												\$0	WORK COMPLETED UNDER U-5550.
GUILFORD	US 220 (BATTLEGROUND AVENUE)	NCDOT	INTERSECTION WITH BRASSFIELD ROAD AND APPROACHES	0.5	Highway	Pre-STI (Historic)	7	Greensboro Urban Area MPO	U-5306D												\$0	PROJECT COMPLETE
ALAMANCE, CASWELL, GUILFORD, ORANGE, ROCKINGHAM	VARIOUS	NCDOT	SAFETY IMPROVEMENTS AT VARIOUS LOCATIONS IN DIVISION 7.		Highway	Safety	7	Piedmont Triad RPO, Burlington-Graham MPO, Durham-Chapel Hill-Carrboro MPO, Greensboro Urban Area MPO, High Point Urban Area MPO, Central Pines RPO	HS-2007												\$0	
GUILFORD	I-85 BUSINESS/US29/70	NCDOT	I-85 BUSINESS/US 29/70 SOUTHBOUND AND NORTHBOUND FROM RANDOLPH COUNTY LINE TO NORTH OF SR 1145 (RIVERDALE DRIVE) IN HIGH POINT. INSTALL GUARDRAIL.	6.52	Highway	Safety	7	Greensboro Urban Area MPO	HS-2007A	Region D	HSIP				2021	\$540,000				\$540,000	UNDER CONSTRUCTION	
GUILFORD	I-85 BUSINESS/US29/70	NCDOT	I-85 BUSINESS/US 29/70 NORTHBOUND FROM NORTH OF SR 1145 (RIVERDALE DRIVE) TO I-85 IN HIGH POINT. INSTALL GUARDRAIL.	3.13	Highway	Safety	7	Greensboro Urban Area MPO	HS-2007B	Region D	HSIP				2021	\$270,000				\$270,000	UNDER CONSTRUCTION	
ALAMANCE, CASWELL, GUILFORD, ORANGE, ROCKINGHAM	VARIOUS	NCDOT	VARIOUS SECONDARY ROUTES. INSTALL LONG-LIFE PAVEMENT MARKINGS.		Highway	Safety	7	Burlington-Graham MPO, Central Pines RPO, Greensboro Urban Area MPO, Piedmont Triad RPO	HS-2007C	Division 7	HSIP				2021	\$1,717,000				\$1,717,000	UNDER CONSTRUCTION	
GUILFORD	I-74 AND US 29/70	NCDOT	I-74 AND US 29/70 (I-85 BUSINESS INTERCHANGE). UPGRADE SIGNALS, PAVEMENT MARKINGS, AND SIGNING.	1	Highway	Safety	7	High Point Urban Area MPO	HS-2007D	Statewide Mobility	HSIP				2025	\$400,000				\$400,000	UNDER CONSTRUCTION	
GUILFORD	NC 62	NCDOT	NC 62 FROM WEST OF SR 1138 (TOM BALL ROAD) TO WEST OF THE ALAMANCE COUNTY LINE. INSTALL PAVEMENT MARKINGS.	20.69	Highway	Safety	7	Greensboro Urban Area MPO	HS-2007E	Division 7	HSIP				2023	\$401,000				\$401,000	UNDER CONSTRUCTION	
ALAMANCE	NC 87	NCDOT	NC 87 AT I-40 EASTBOUND ON-RAMP. INSTALL PEDESTRIAN ACCOMMODATIONS.	0.5	Highway	Safety	7	Burlington-Graham MPO	HS-2007F	Region D	HSIP				2024	\$87,000				\$87,000		
GUILFORD	US 29	NCDOT	US 29 AT LAKEVIEW MEMORIAL PARK CEMETERY ENTRANCE. CONSTRUCT DIRECTIONAL CROSSOVER.	0.5	Highway	Safety	7	Greensboro Urban Area MPO	HS-2007G	Statewide Mobility	HSIP				2024	\$410,000				\$410,000		
ORANGE	SR 1009 (OLD NC 86)	NCDOT	SR 1727 (EUBANKS ROAD) NEAR CHAPEL HILL. MODIFY RIGHT TURN LANE.	0.5	Highway	Safety	7	Durham-Chapel Hill-Carrboro MPO	HS-2007H	Division 7	HSIP	2025	\$10,000	2025	\$5,000	2025	\$137,000				\$152,000	
GUILFORD	SR 4240 (EAST GATE CITY BOULEVARD / LEE STREET)	NCDOT	SR 4240 (EAST GATE CITY BOULEVARD / LEE STREET) AT I-40 WESTBOUND RAMPS. INTERSECTION AND TURN LANE IMPROVEMENTS, AND TRAFFIC SIGNAL INSTALLATION.	0.5	Highway	Safety	7	Greensboro Urban Area MPO	HS-2007I	Statewide Mobility	HSIP			2025	\$5,000	2026	\$752,000				\$757,000	
ORANGE	NC 86	NCDOT	NC 86 (MARTIN LUTHER KING BOULEVARD) AT CRITZ DRIVE. INSTALL PEDISTRIAN IMPROVEMENTS.	0.5	Highway	Safety	7	Durham-Chapel Hill-Carrboro MPO	HS-2007J	Region D	HSIP				2025	\$525,000				\$525,000		
GUILFORD	I-40	NCDOT	I-40 WEST MEDIAN FROM BUFFALO CREEK BRIDGE EAST FOR 1550 FEET AND I-40 EAST EXIT 219 TO US 29 SOUTH. INSTALL GUARDRAIL.	0.4	Highway	Safety	7	Greensboro Urban Area MPO	HS-2007K	Statewide Mobility	HSIP				2025	\$265,000				\$265,000		
ALAMANCE, CASWELL, GUILFORD, ORANGE, ROCKINGHAM	VARIOUS	NCDOT	SAFETY IMPROVEMENTS AT VARIOUS LOCATIONS IN DIVISION 7.		Highway	Safety	7	Piedmont Triad RPO, Burlington-Graham MPO, Durham-Chapel Hill-Carrboro MPO, Greensboro Urban Area MPO, High Point Urban Area MPO, Central Pines RPO	HS-2407											\$0	PROGRAMMED FOR PRELIMINARY ENGINEERING ONLY. INDIVIDUAL PROJECTS AND FUNDING TO BE REQUESTED IN THE FUTURE AS NEEDED.	
GUILFORD	SR 2526 (SUMMIT AVENUE)		TEXTILE DRIVE INTERSECTION. INSTALL PEDESTRIAN SIGNAL HEADS, CROSSWALK, AND OTHER INTERSECTION IMPROVEMENTS.	0.5	Highway	Safety	7	Greensboro Urban Area MPO	HS-2407A	Division 7	HSIP			2024	\$5,000	2025	\$70,000				\$75,000	
GUILFORD	SR 1007 (RANDLEMAN ROAD)	NCDOT	WEBSTER ROAD INTERSECTION. INSTALL TRAFFIC SIGNAL.	0.5	Highway	Safety	7	Greensboro Urban Area MPO	HS-2407B	Division 7	HSIP	2025	\$5,000	2025	\$40,000	2026	\$145,000				\$190,000	
GUILFORD	US 29 NORTHBOUND	NCDOT	SR 2613 (NORTH O'HENRY BOULEVARD) IN THE VICINITY OF JOE BROWN DRIVE; SR 2937 (NORTH O'HENRY BOULEVARD) IN THE VICINITY OF THE FLEA MARKET; SR 2622/SR 5235 (CORBIN ROAD). CLOSE DIRECTIONAL LEFTOVERS.	0.9	Highway	Safety	7	Greensboro Urban Area MPO	HS-2407C	Statewide Mobility	HSIP				2027	\$615,000				\$615,000		
ALAMANCE, CASWELL, GUILFORD, ORANGE, ROCKINGHAM	VARIOUS	NCDOT	DIVISION 7 RUMBLE STRIPS, GUARDRAIL, SAFETY AND LIGHTING IMPROVEMENTS AT SELECTED LOCATIONS.		Highway	Safety	7	Piedmont Triad RPO, Burlington-Graham MPO, Durham-Chapel Hill-Carrboro MPO, Greensboro Urban Area MPO, High Point Urban Area MPO, Central Pines RPO	W-5207												\$0	COMPLETED
ALAMANCE, CASWELL, GUILFORD, ORANGE, ROCKINGHAM	VARIOUS	NCDOT	SAFETY IMPROVEMENTS AT VARIOUS LOCATIONS IN DIVISION 7.		Highway	Safety	7	Piedmont Triad RPO, Burlington-Graham MPO, Durham-Chapel Hill-Carrboro MPO, Greensboro Urban Area MPO, High Point Urban Area MPO, Central Pines RPO	W-5707												\$0	IN PROGRESS
ALAMANCE, CASWELL, GUILFORD, ORANGE, ROCKINGHAM	VARIOUS	NCDOT	SAFETY IMPROVEMENTS AT VARIOUS LOCATIONS.		Highway	Safety	7	Piedmont Triad RPO, Burlington-Graham MPO, Durham-Chapel Hill-Carrboro MPO, Greensboro Urban Area MPO, High Point Urban Area MPO, Central Pines RPO	W-5707DIV	Division 7	HSIP	2020	\$90,000		2020	\$555,000				\$645,000		

BASIC PROJECT INFORMATION									FISCAL YEAR PROJECT PHASE SCHEDULED TO START												
COUNTY(S)	ROUTE/CITY	RESPONSIBLE AGENCY	DESCRIPTION	LENGTH (MILES)	MODE	FUNDING PROGRAM	DIVISION(S)	MPOs/RPOs	PROJECT ID	STI CATEGORY FUNDED	FUNDING SOURCE (SEE FUNDING SOURCES TAB FOR MORE INFO)	RIGHT-OF-WAY PROJECTED SCHEDULE	TOTAL REMAINING FUNDS NEEDED FOR RIGHT-OF-WAY	UTILITIES PROJECTED SCHEDULE	TOTAL REMAINING FUNDS NEEDED FOR UTILITIES	CONSTRUCTION PROJECTED SCHEDULE	TOTAL REMAINING FUNDS NEEDED FOR CONSTRUCTION	PROJECTED SCHEDULE FOR OTHER ACTIVITIES	TOTAL REMAINING FUNDS FOR OTHER ACTIVITIES	TOTAL REMAINING FUNDS NEEDED	COMMENT
ALAMANCE, CASWELL, GUILFORD, ORANGE, ROCKINGHAM	VARIOUS	NCDOT	SAFETY IMPROVEMENTS AT VARIOUS LOCATIONS.		Highway	Safety	7	Piedmont Triad RPO, Burlington-Graham MPO, Durham-Chapel Hill-Carrboro MPO, Greensboro Urban Area MPO, High Point Urban Area MPO, Central Pines RPO	W-5707REG	Region D	HSIP	2020	\$90,000			2020	\$555,000			\$645,000	
ALAMANCE, CASWELL, GUILFORD, ORANGE, ROCKINGHAM	VARIOUS	NCDOT	SAFETY IMPROVEMENTS AT VARIOUS LOCATIONS.		Highway	Safety	7	Piedmont Triad RPO, Burlington-Graham MPO, Durham-Chapel Hill-Carrboro MPO, Greensboro Urban Area MPO, High Point Urban Area MPO, Central Pines RPO	W-5707SW	Statewide Mobility	HSIP	2020	\$120,000			2020	\$740,000			\$860,000	
ALAMANCE, CASWELL, GUILFORD, ORANGE, ROCKINGHAM	VARIOUS	NCDOT	SAFETY IMPROVEMENTS AT VARIOUS LOCATIONS IN DIVISION 7.		Highway	Safety	7	Piedmont Triad RPO, Burlington-Graham MPO, Durham-Chapel Hill-Carrboro MPO, Greensboro Urban Area MPO, High Point Urban Area MPO, Central Pines RPO	W-5807											\$0	
GUILFORD	US 220 EASTBOUND	NCDOT	SR 2526 (SUMMIT AVENUE) RAMP TERMINALS IN GREENSBORO. MODIFY CHANNELIZATION ISLAND AND INSTALL TRAFFIC SIGNAL, PEDESTRIAN HEADS, AND CROSSWALKS.	0.5	Highway	Safety	7	Greensboro Urban Area MPO	W-5807A	Region D	HSIP, VRU	2023	\$150,000			2024	\$450,000			\$600,000	RIGHT-OF-WAY IN PROGRESS
ALAMANCE	SR 1301 (BOONE STATION DRIVE)	NCDOT	SR 1301 (ST. MARKS CHURCH ROAD) / JAVA LANE AND GLIDWELL DRIVE / TIKI LANE IN BURLINGTON. INSTALL PEDESTRIAN SIGNALS AND CURB RAMPS, AND REVISE PAVEMENT MARKINGS.	0.5	Highway	Safety	7	Burlington-Graham MPO	W-5807B	Division 7	HSIP					2023	\$75,000			\$75,000	
ORANGE, DURHAM	I-85	NCDOT	WEST OF SR 1006 (ORANGE GROVE ROAD) IN ORANGE COUNTY TO WEST OF SR 1400 (SPARGER ROAD) IN DURHAM COUNTY. ADD LANES.	7.8	Highway	STI (Prioritization)	5, 7	Durham-Chapel Hill-Carrboro MPO	I-0305	Statewide Mobility										\$0	COORDINATE WITH U-5845
ORANGE, DURHAM	I-85	NCDOT	WEST OF SR 1006 (ORANGE GROVE ROAD) IN ORANGE COUNTY TO WEST OF SR 1400 (SPARGER ROAD) IN DURHAM COUNTY. ADD LANES.	7.81	Highway	STI (Prioritization)	5, 7	Durham-Chapel Hill-Carrboro MPO	I-0305A	Statewide Mobility	NHP	FUNDED FOR PRELIMINARY ENGINEERING ONLY	\$17,900,000	FUNDED FOR PRELIMINARY ENGINEERING ONLY	\$1,200,000	FUNDED FOR PRELIMINARY ENGINEERING ONLY	\$120,898,000			\$139,998,000	PROJECT FUNDED FOR PRELIMINARY ENGINEERING ONLY.
ORANGE	I-85	NCDOT	SR 1009 (SOUTH CHURTON STREET) IN HILLSBOROUGH. INTERCHANGE IMPROVEMENTS.	1	Highway	STI (Prioritization)	7	Durham-Chapel Hill-Carrboro MPO	I-0305B	Statewide Mobility	NHP	2028	\$52,800,000	2028	\$1,200,000	2031	\$57,200,000			\$111,200,000	SCOPE PREVIOUSLY INCLUDED UNDER I-5967.
ORANGE	I-85	NCDOT	NC 86 IN HILLSBOROUGH. UPGRADE INTERCHANGE.	1	Highway	STI (Prioritization)	7	Durham-Chapel Hill-Carrboro MPO	I-0305C	Statewide Mobility	NHP	FUNDED FOR PRELIMINARY ENGINEERING ONLY	\$11,800,000	FUNDED FOR PRELIMINARY ENGINEERING ONLY	\$3,100,000	FUNDED FOR PRELIMINARY ENGINEERING ONLY	\$56,500,000			\$71,400,000	SCOPE PREVIOUSLY INCLUDED UNDER I-5984. PROJECT FUNDED FOR PRELIMINARY ENGINEERING ONLY.
ORANGE, DURHAM	I-40	NCDOT	I-85 IN ORANGE COUNTY TO NC 147 (DURHAM FREEWAY / TRIANGLE EXPRESSWAY) IN DURHAM COUNTY. WIDEN TO SIX LANES AND INSTALL ITS.	20.7	Highway	STI (Prioritization)	5, 7	Durham-Chapel Hill-Carrboro MPO	I-3306											\$0	
ORANGE	I-40	NCDOT	I-85 IN ORANGE COUNTY TO DURHAM COUNTY. WIDEN TO SIX LANES, IMPROVE NC 86 INTERCHANGE, AND INSTALL ITS.	11.73	Highway	STI (Prioritization)	7	Durham-Chapel Hill-Carrboro MPO	I-3306A	Statewide Mobility	NHP, S(M)	2021	\$10,724,000	2021	\$628,000	2021	\$303,565,000			\$314,917,000	UNDER CONSTRUCTION; DESIGN-BUILD PROJECT; \$51 MILLION FOR CONSTRUCTION - PAYBACK 2021-2035
ORANGE	I-40	NCDOT	NC 86 INTERSECTION. UPGRADE TO A REDUCED CONFLICT INTERSECTIONS FROM NORTHWOOD DRIVE TO RAMP C/D AT I-40 INTERCHANGE.	0.47	Highway	STI (Prioritization)	7	Durham-Chapel Hill-Carrboro MPO	I-3306AC	Region D	NHP	2025	\$1,400,000	2025	\$670,000	2026	\$4,350,000			\$6,420,000	
ORANGE	I-40	NCDOT	I-85 IN ORANGE COUNTY TO DURHAM COUNTY. TOWING CONTRACT FOR I-3306A CONSTRUCTION.		Highway	STI (Prioritization)	7	Durham-Chapel Hill-Carrboro MPO	I-3306AD	Statewide Mobility	T					2023	\$2,280,000			\$2,280,000	UNDER CONSTRUCTION
ALAMANCE	I-40 / I-85	NCDOT	SR 1007 (MEBANE-OAKS ROAD) IN MEBANE. INTERCHANGE IMPROVEMENTS.	1	Highway	STI (Prioritization)	7	Burlington-Graham MPO	I-5711	Statewide Mobility	NHP					2020	\$9,830,000			\$9,830,000	UNDER CONSTRUCTION;
GUILFORD	I-40 / US 421	NCDOT	SR 1850 (SANDY RIDGE ROAD) IN GREENSBORO. INTERCHANGE IMPROVEMENTS.	1	Highway	STI (Prioritization)	7	Greensboro Urban Area MPO	I-5712	Statewide Mobility	NHP	2026	\$12,700,000	2026	\$800,000	2028	\$18,600,000			\$32,100,000	
ROCKINGHAM	FUTURE I-73 / US 220	NCDOT	US 311 / NC 135 INTERCHANGE. REPLACE BRIDGE 780074 AND UPGRADE INTERCHANGE.	1	Highway	STI (Prioritization)	7	Piedmont Triad RPO	I-5898	Region D	T	2022	\$1,500,000	2022	\$1,600,000	2026	\$23,000,000			\$26,100,000	RIGHT-OF-WAY IN PROGRESS
GUILFORD	I-40 / BUSINESS 85 / US 29 / US 70 / US 220	NCDOT	ELM-EUGENE STREET IN GREENSBORO. INTERCHANGE IMPROVEMENTS.	1	Highway	STI (Prioritization)	7	Greensboro Urban Area MPO	I-5964	Statewide Mobility	NHP					2025	\$1,100,000			\$1,100,000	
GUILFORD	I-40 / BUSINESS 85 / US 29 / US 70 / US 220	NCDOT	US 220 / SR 1398 (FREEMAN MILL ROAD) TO US 29 / US 70 / US 220 IN GREENSBORO. ADD LANES, IMPROVE SR 1007 (RANDLEMAN ROAD) AND ELM-EUGENE STREET INTERCHANGES, AND REPLACE NORFOLK-SOUTHERN RAILROAD BRIDGE OVERPASS EAST OF ELM-EUGENE STREET.	2.87	Highway	STI (Prioritization)	7	Greensboro Urban Area MPO	I-5965	Statewide Mobility	NHP	FUNDED FOR PRELIMINARY ENGINEERING ONLY	\$11,000,000	FUNDED FOR PRELIMINARY ENGINEERING ONLY	\$3,732,000	FUNDED FOR PRELIMINARY ENGINEERING ONLY	\$109,200,000			\$123,932,000	COORDINATE WITH B-5356 AND B-5718
GUILFORD	I-40	NCDOT	SR 1860 (MACY GROVE ROAD). CONVERT GRADE SEPARATION TO INTERCHANGE.	1	Highway	STI (Prioritization)	7	High Point Urban Area MPO	I-5980	Region D	T	FUNDED FOR PRELIMINARY ENGINEERING ONLY	\$5,200,000	FUNDED FOR PRELIMINARY ENGINEERING ONLY	\$3,300,000	FUNDED FOR PRELIMINARY ENGINEERING ONLY	\$43,700,000			\$52,200,000	
FORSYTH, GUILFORD	I-40	NCDOT	I-74 US 311 IN WINSTON-SALEM TO US 421 / BUSINESS 40 IN GUILFORD COUNTY. WIDEN TO 6 LANES.	10.1	Highway	STI (Prioritization)	7, 9	Winston-Salem Area TPO, High Point Urban Area MPO	I-5981											\$0	
GUILFORD, FORSYTH	I-40	NCDOT	NC 66 TO US 421 / BUSINESS 40.	2.83	Highway	STI (Prioritization)	7, 9	High Point Urban Area MPO, Winston-Salem Area TPO	I-5981C	Statewide Mobility	NHP	FUNDED FOR PRELIMINARY ENGINEERING ONLY	\$4,900,000	FUNDED FOR PRELIMINARY ENGINEERING ONLY	\$200,000	FUNDED FOR PRELIMINARY ENGINEERING ONLY	\$83,100,000			\$88,200,000	
GUILFORD	I-40 / I-85	NCDOT	SR 3056 (ROCK CREEK DAIRY ROAD) INTERCHANGE. UPGRADE INTERCHANGE AREA.	1	Highway	STI (Prioritization)	7	Greensboro Urban Area MPO	I-6004	Division 7	NHP	2026	\$1,829,000	2026	\$20,000	2027	\$14,900,000			\$16,749,000	
ALAMANCE	I-40 / I-85	NCDOT	SR 1158 (HUFFMAN MILL ROAD) INTERCHANGE. CONSTRUCT ADDITIONAL LEFT TURN LANE ON I-40 WESTBOUND RAMP AND IMPROVE OPERATIONS AT SR 1308 (GARDEN ROAD) INTERSECTION.	0.5	Highway	STI (Prioritization)	7	Burlington-Graham MPO	I-6009	Statewide Mobility	T	FUNDED FOR PRELIMINARY ENGINEERING ONLY	\$700,000	FUNDED FOR PRELIMINARY ENGINEERING ONLY	\$100,000	FUNDED FOR PRELIMINARY ENGINEERING ONLY	\$1,000,000			\$1,800,000	
ALAMANCE	I-40 / I-85	NCDOT	SR 1981 (TROLLINGWOOD-HAWFIELDS ROAD) IN MEBANE. UPGRADE INTERCHANGE.	1	Highway	STI (Prioritization)	7	Burlington-Graham MPO	I-6059	Division 7	HF, T	2025	\$2,000,000	2025	\$2,500,000	2025	\$28,300,000			\$32,800,000	"HF" FUNDS REPRESENT \$10M LEGISLATIVE APPROPRIATION.
FORSYTH, GUILFORD	US 158	NCDOT	MULTILANES NORTH OF US 421 / I-40 BUSINESS IN WINSTON-SALEM TO US 220 IN STOKESDALE. WIDEN TO A FOUR LANE DIVIDED FACILITY	18.8	Highway	STI (Prioritization)	7, 9	Winston-Salem Area TPO, Greensboro Urban Area MPO	R-2577											\$0	
FORSYTH, GUILFORD	US 158	NCDOT	SR 1965 (BELEWS CREEK ROAD) TO NORTH OF SR 1969 (PINEY GROVE ROAD)/SR 1962 (KERNERSVILLE ROAD). WIDEN TO MULTI-LANES.	7.53	Highway	STI (Prioritization)	7, 9	Winston-Salem Area TPO, Greensboro Urban Area MPO	R-2577B	Region D	T	FUNDED FOR PRELIMINARY ENGINEERING ONLY	\$38,800,000	FUNDED FOR PRELIMINARY ENGINEERING ONLY	\$9,700,000	FUNDED FOR PRELIMINARY ENGINEERING ONLY	\$60,300,000			\$108,800,000	

BASIC PROJECT INFORMATION										FISCAL YEAR PROJECT PHASE SCHEDULED TO START											
COUNTY(S)	ROUTE/CITY	RESPONSIBLE AGENCY	DESCRIPTION	LENGTH (MILES)	MODE	FUNDING PROGRAM	DIVISION(S)	MPOs/RPOs	PROJECT ID	STI CATEGORY FUNDED	FUNDING SOURCE (SEE FUNDING SOURCES TAB FOR MORE INFO)	RIGHT-OF-WAY PROJECTED SCHEDULE	TOTAL REMAINING FUNDS NEEDED FOR RIGHT-OF-WAY	UTILITIES PROJECTED SCHEDULE	TOTAL REMAINING FUNDS NEEDED FOR UTILITIES	CONSTRUCTION PROJECTED SCHEDULE	TOTAL REMAINING FUNDS NEEDED FOR CONSTRUCTION	PROJECTED SCHEDULE FOR OTHER ACTIVITIES	TOTAL REMAINING FUNDS FOR OTHER ACTIVITIES	TOTAL REMAINING FUNDS NEEDED	COMMENT
GUILFORD	US 158	NCDOT	NORTH OF SR 2034 (ANTHONY ROAD) TO US 220. WIDEN TO MULTI-LANES.	5.89	Highway	STI (Prioritization)	7	Greensboro Urban Area MPO	R-2577C	Not Funded	T	NOT FUNDED	\$74,608,000	NOT FUNDED	\$625,000	NOT FUNDED	\$48,400,000	NOT FUNDED		\$123,633,000	
GUILFORD	US 29; SR 4771 (REEDY FORK PARKWAY)	NCDOT	US 29 / SR 4771 (REEDY FORK PARKWAY) INTERCHANGE IMPROVEMENTS IN GREENSBORO. IMPROVE ROADWAY, MODIFY INTERCHANGE, AND REPLACE BRIDGE 400360	1	Highway	STI (Prioritization)	7	Greensboro Urban Area MPO	R-4707	Region D	T	2019	\$5,824,000			2021	\$57,534,000	2019	\$4,019,000	\$67,377,000	UNDER CONSTRUCTION; BUILD NC BONDS: \$3.119 MILLION FOR PE AND \$4.854 MILLION FOR RIGHT-OF-WAY - PAYBACK 2019-2033 (FY 2019 / YR 1 SALE), AND \$11.262 MILLION FOR CONSTRUCTION - PAYBACK 2022-2036 (FY 2022 / YR 4 SALE)
ROCKINGHAM	NC 87	NCDOT	SR 1998 (WENTWORTH STREET) / SR 1001 (SANDY CROSS ROAD). INTERSECTION REALIGNMENT.	0.5	Highway	STI (Prioritization)	7	Piedmont Triad RPO	R-5704	Region D										\$0	UNDER CONSTRUCTION
GUILFORD	NC 68; NC 150	NCDOT	ALONG NC 68 AND NC 150 IN OAK RIDGE. INTERSECTION IMPROVEMENTS.	0.5	Highway	STI (Prioritization)	7	Greensboro Urban Area MPO	R-5725	Region D	T	2022	\$1,380,000	2022	\$500,000	2023	\$7,300,000			\$9,180,000	COORDINATE WITH U-6127. RIGHT OF WAY IN PROGRESS
ROCKINGHAM	NC 65 / NC 87	NCDOT	WEST OF SR 2371 (OLD COUNTY HOME ROAD) IN WENTWORTH TO US 158 / US 29 BUSINESS (FREEWAY DRIVE) IN REIDSVILLE. UPGRADE ROADWAY.		Highway	STI (Prioritization)	7	Piedmont Triad RPO	R-5766		BGANY	2026	\$18,600,000	2026	\$4,800,000	2028	\$36,800,000			\$60,200,000	
ORANGE	NC 54	NCDOT	SR 1006 (ORANGE GROVE ROAD) TO SR 1107 / SR 1937 (OLD FAYETTEVILLE ROAD). CONSTRUCT OPERATIONAL IMPROVEMENTS, INCLUDING BICYCLE/PEDESTRIAN ACCOMMODATIONS, AND IMPROVE SR 1006 INTERSECTION.	6.1	Highway	STI (Prioritization)	7	Durham-Chapel Hill-Carrboro MPO, Central Pines RPO	R-5821											\$0	
ORANGE	NC 54	NCDOT	SR 1006 (ORANGE GROVE ROAD) TO SR 1107 / SR 1937 (OLD FAYETTEVILLE ROAD). CONSTRUCT OPERATIONAL IMPROVEMENTS, INCLUDING BICYCLE/PEDESTRIAN ACCOMMODATIONS	6.07	Highway	STI (Prioritization)	7	Durham-Chapel Hill-Carrboro MPO	R-5821A	Region D	T	FUNDED FOR PRELIMINARY ENGINEERING ONLY	\$11,600,000	FUNDED FOR PRELIMINARY ENGINEERING ONLY	\$350,000	FUNDED FOR PRELIMINARY ENGINEERING ONLY	\$9,700,000			\$21,650,000	
ORANGE	NC 54	NCDOT	SR 1006 (ORANGE GROVE ROAD). INTERSECTION IMPROVEMENTS.	0.5	Highway	STI (Prioritization)	7	Durham-Chapel Hill-Carrboro MPO	R-5821B	Division 7										\$0	UNDER CONSTRUCTION
CASWELL	NC 86	NCDOT	US 158 TO SR 1500 (OLD NC HIGHWAY 86) 1.2 MILES SOUTH OF THE VIRGINIA STATE LINE. CONSTRUCT PASSING LANES AND SHOULDER IMPROVEMENTS AT VARIOUS LOCATIONS, AND CONSTRUCT TURN LANES FROM SR 1300 (PARK SPRINGS ROAD) TO SOLID WASTE CONVENIENCE CENTER.	8.95	Highway	STI (Prioritization)	7	Piedmont Triad RPO	R-5822	Region D	BGLT5	2025	\$440,000	2025	\$1,300,000	2026	\$26,600,000			\$28,340,000	SCOPE INCLUDES SPOT ID H170625
ROCKINGHAM, GUILFORD	NC 65 / NC 68	NCDOT	US 158 IN STOKESDALE IN GUILFORD COUNTY TO I-73 / US 220 IN ROCKINGHAM COUNTY. MULTIPLE INTERSECTION IMPROVEMENTS ALONG CORRIDOR.	3.61	Highway	STI (Prioritization)	7	Piedmont Triad RPO, Greensboro Urban Area MPO	R-5823	Division 7	BGLT5	2024	\$10,500,000	2024	\$424,000	2026	\$28,200,000			\$39,124,000	
ROCKINGHAM, GUILFORD	US 29 (FUTURE I-785)	NCDOT	NORTH OF I-785 IN GREENSBORO TO US 158 / NC 14 IN REIDSVILLE. UPGRADE CORRIDOR TO INTERSTATE STANDARDS.	15.59	Highway	STI (Prioritization)	7	Piedmont Triad RPO, Greensboro Urban Area MPO	R-5889	Region D										\$0	
GUILFORD	US 29 (FUTURE I-785)	NCDOT	NORTH OF I-785 TO NC 150. UPGRADE CORRIDOR TO INTERSTATE STANDARDS.	4.48	Highway	STI (Prioritization)	7	Greensboro Urban Area MPO	R-5889A	Region D	T	2028	\$17,066,000	2028	\$1,876,000	2031	\$69,700,000			\$88,642,000	
ROCKINGHAM, GUILFORD	US 29 (FUTURE I-785)	NCDOT	NC 150 TO US 158 / NC 14 IN REIDSVILLE. UPGRADE TO INTERSTATE STANDARDS.	11.12	Highway	STI (Prioritization)	7	Piedmont Triad RPO, Greensboro Urban Area MPO	R-5889B	Region D	T	FUNDED FOR PRELIMINARY ENGINEERING ONLY	\$9,364,000	FUNDED FOR PRELIMINARY ENGINEERING ONLY	\$5,430,000	FUNDED FOR PRELIMINARY ENGINEERING ONLY	\$116,450,000			\$131,244,000	
CASWELL	US 158 / NC 86	NCDOT	SR 1572 (COUNTY HOME ROAD) TO SR 1734 (RP FUQUAY ROAD). CONSTRUCT PASSING LANES.	5.27	Highway	STI (Prioritization)	7	Piedmont Triad RPO	R-5926	Division 7	T	FUNDED FOR PRELIMINARY ENGINEERING ONLY	\$269,000	FUNDED FOR PRELIMINARY ENGINEERING ONLY	\$83,000	FUNDED FOR PRELIMINARY ENGINEERING ONLY	\$3,649,000			\$4,001,000	
GUILFORD	SR 1486 (GREENSBORO ROAD) / SR 4121 (HIGH POINT RD)	NCDOT	PROPOSED US 311 BYPASS IN HIGH POINT TO SR 1424 (HILLTOP ROAD) IN GREENSBORO. WIDEN TO MULTI-LANES, PART ON NEW LOCATION.	7.8	Highway	STI (Prioritization)	7	High Point Urban Area MPO, Greensboro Urban Area MPO	U-2412											\$0	
GUILFORD	SR 1486 (GREENSBORO RD) / SR 4121 (HIGH POINT RD)	NCDOT	US 311 BYPASS TO SR 4228 (VICKREY CHAPEL ROAD)	3.61	Highway	STI (Prioritization)	7	High Point Urban Area MPO	U-2412A	Division 7	T					2018	\$80,599,000			\$80,599,000	UNDER CONSTRUCTION; BUILD NC BONDS: \$21.508 MILLION FOR CONSTRUCTION - PAYBACK 2020-2033 (FY 2019 / YR 1 SALE), \$28.573 MILLION FOR CONSTRUCTION - PAYBACK 2021-2035 (FY 2021 / YR 2&3 SALE)
GUILFORD	I-73 / I-840 / FUTURE I-840 / US 421	NCDOT	GREENSBORO WESTERN LOOP, NORTH OF I-85 TO LAWDALE DRIVE IN GREENSBORO. CONSTRUCT FREEWAY ON NEW LOCATION.	15	Highway	STI (Prioritization)	7	Greensboro Urban Area MPO	U-2524											\$0	GARVEE BONDS: SEE INDIVIDUAL SEGMENTS FOR BOND AMOUNTS AND PAYBACK YEARS
GUILFORD	FUTURE I-840	NCDOT	GREENSBORO WESTERN LOOP, US 220 (BATTLEGROUND AVENUE) TO SR 2303 (LAWDALE DRIVE)	1.64	Highway	STI (Prioritization)	7	Greensboro Urban Area MPO	U-2524D	Statewide Mobility										\$0	UNDER CONSTRUCTION
GUILFORD	I-785 / I-840; FUTURE I-785; FUTURE I-840	NCDOT	GREENSBORO EASTERN LOOP, LAWDALE DRIVE TO NORTH OF I-40 / I-85 IN GREENSBORO. CONSTRUCT FREEWAY ON NEW LOCATION.	12.6	Highway	STI (Prioritization)	7	Greensboro Urban Area MPO	U-2525											\$0	
GUILFORD	FUTURE I-840	NCDOT	GREENSBORO EASTERN LOOP, US 29 NORTH OF GREENSBORO TO SR 2303 (LAWDALE DRIVE)	1.89	Highway	STI (Prioritization)	7	Greensboro Urban Area MPO	U-2525C	Statewide Mobility	T					2018	\$94,831,000	2021	\$8,340,000	\$103,171,000	UNDER CONSTRUCTION; BUILD NC BONDS: \$6.485 MILLION FOR PRELIMINARY ENGINEERING AND \$29.3 MILLION FOR CONSTRUCTION - PAYBACK 2021-2035 (FY 2021 / YR 2&3 SALE)
GUILFORD	US 70 WENDOVER AVENUE	NCDOT	US 70 (WENDOVER AVENUE) AT US 29 INTERCHANGE. REPLACE AND UPGRADE OVERHEAD SIGNS.	1	Highway	STI (Prioritization)	7	Greensboro Urban Area MPO	U-2525CA		T					2025	\$1,550,000	2024	\$100,000	\$1,650,000	
GUILFORD	FUTURE I-840	NCDOT	INTERCHANGE AT PROPOSED CONE BOULEVARD EXTENSION	15.4	Highway	STI (Prioritization)	7	Greensboro Urban Area MPO	U-2525D	Not Funded	T	NOT FUNDED		NOT FUNDED		NOT FUNDED	\$15,000,000	NOT FUNDED		\$15,000,000	
GUILFORD	US 70	NCDOT	SR 3045 (MOUNT HOPE CHURCH ROAD) TO SR 3056 (ROCK CREEK DAIRY ROAD). WIDEN TO MULTI-LANES, PART ON NEW LOCATION.	4.5	Highway	STI (Prioritization)	7	Greensboro Urban Area MPO	U-2581											\$0	
GUILFORD	US 70	NCDOT	SR 2851 (PENRY ROAD) TO SR 2828 (WILLOWLAKE ROAD)		Highway	STI (Prioritization)	7	Greensboro Urban Area MPO	U-2581A											\$0	PROJECT COMPLETE

BASIC PROJECT INFORMATION										FISCAL YEAR PROJECT PHASE SCHEDULED TO START											
COUNTY(S)	ROUTE/CITY	RESPONSIBLE AGENCY	DESCRIPTION	LENGTH (MILES)	MODE	FUNDING PROGRAM	DIVISION(S)	MPOs/RPOs	PROJECT ID	STI CATEGORY FUNDED	FUNDING SOURCE (SEE FUNDING SOURCES TAB FOR MORE INFO)	RIGHT-OF-WAY PROJECTED SCHEDULE	TOTAL REMAINING FUNDS NEEDED FOR RIGHT-OF-WAY	UTILITIES PROJECTED SCHEDULE	TOTAL REMAINING FUNDS NEEDED FOR UTILITIES	CONSTRUCTION PROJECTED SCHEDULE	TOTAL REMAINING FUNDS NEEDED FOR CONSTRUCTION	PROJECTED SCHEDULE FOR OTHER ACTIVITIES	TOTAL REMAINING FUNDS FOR OTHER ACTIVITIES	TOTAL REMAINING FUNDS NEEDED	COMMENT
GUILFORD	US 70	NCDOT	SR 3045 (MOUNT HOPE CHURCH ROAD) TO SR 2826 (BIRCH CREEK ROAD)	1.15	Highway	STI (Prioritization)	7	Greensboro Urban Area MPO	U-2581BA	Division 7	T	2020	\$2,618,000			2020	\$15,535,000	2020	\$1,609,000	\$19,762,000	UNDER CONSTRUCTION; BUILD NC BONDS: \$1.172 MILLION FOR PE, \$2.184 MILLION FOR RIGHT-OF-WAY, AND \$7,298 FOR CONSTR - PAYBACK 2019-2033 (FY 2019 / YR 1 SALE) \$150,209 FOR PE AND \$9.255 MILLION FOR CONSTR - PAYBACK 2021-2035 (FY 2021 / YR 2&3 SALE)
GUILFORD	US 70	NCDOT	SR 2826 (BIRCH CREEK ROAD) TO SR 3051 (KNOX ROAD)		Highway	STI (Prioritization)	7	Greensboro Urban Area MPO	U-2581BB	Not Funded	T	NOT FUNDED	\$2,113,000	NOT FUNDED	\$626,000	NOT FUNDED	\$8,200,000	NOT FUNDED		\$10,939,000	
GUILFORD	US 70	NCDOT	SR 3051 (KNOX ROAD) TO SR 3056 (ROCK CREEK DAIRY ROAD)		Highway	STI (Prioritization)	7	Greensboro Urban Area MPO	U-2581BC	Not Funded	T	NOT FUNDED	\$3,040,000	NOT FUNDED	\$901,000	NOT FUNDED	\$11,800,000	NOT FUNDED		\$15,741,000	
ALAMANCE	NC 119	NCDOT	NC 119 RELOCATION, I-85 TO SOUTH OF SR 1918 (MRS. WHITE ROAD) IN MEBANE. FOUR-TO-SIX-LANE FACILITY ON NEW LOCATION.	4.2	Highway	STI (Prioritization)	7	Burlington-Graham MPO	U-3109											\$0	
ALAMANCE	NC 119	NCDOT	NC 119 RELOCATION, I-40 / I-85 TO NORTH OF SR 1921 (MEBANE ROGERS ROAD).	3.01	Highway	STI (Prioritization)	7	Burlington-Graham MPO	U-3109A	Region D	T					2019	\$42,967,000	2021	\$360,000	\$43,327,000	UNDER CONSTRUCTION; BUILD NC BONDS: \$14.14 MILLION FOR CONSTRUCTION - PAYBACK 2020-2033 (FY 2019 / YR 1 SALE), \$282,000 FOR PRELIMINARY ENGINEERING AND \$19.247 MILLION FOR CONSTRUCTION - PAYBACK 2021-2035 (FY 2021 / YR 2&3 SALE)
ALAMANCE	NC 119	NCDOT	NC 119 RELOCATION, NORTH OF SR 1921 (MEBANE ROGERS ROAD) TO SOUTH OF SR 1918 (MRS. WHITE ROAD)	1.49	Highway	STI (Prioritization)	7	Burlington-Graham MPO	U-3109B	Region D	T					2021	\$5,835,000			\$5,835,000	UNDER CONSTRUCTION; BUILD NC BONDS: \$4.533 MILLION FOR CONSTRUCTION - PAYBACK 2021-2035 (FY 2021 / YR 2&3 SALE)
RANDOLPH, GUILFORD	SR 1577 / SR 1004 (ARCHDALE ROAD)	NCDOT	US 311 (MAIN STREET) TO EAST OF SPRINGWOOD LANE IN ARCHDALE. WIDEN TO MULTI-LANES.	3.09	Highway	STI (Prioritization)	7, 8	High Point Urban Area MPO	U-3400	Division 7, 8	T	2024	\$7,901,000	2026	\$6,300,000	2029	\$34,555,000			\$48,756,000	
GUILFORD	SR 1820 (SKEET CLUB ROAD)	NCDOT	US 311 TO NC 68 (EASTCHESTER DRIVE) IN HIGH POINT. WIDEN TO FOUR- AND FIVE-LANE DIVIDED FACILITY.	5.7	Highway	STI (Prioritization)	7	High Point Urban Area MPO	U-3615											\$0	
GUILFORD	SR 1820 (SKEET CLUB ROAD)	NCDOT	US 311 TO EAST OF SR 1818 (JOHNSON STREET). WIDEN TO FIVE-LANE FACILITY FROM US 311 TO NORTH OF US 311 AND TO FOUR-LANE MEDIAN DIVIDED FACILITY FROM NORTH OF US 311 TO EAST OF SR1818 (JOHNSON STREET).	3.2	Highway	STI (Prioritization)	7	High Point Urban Area MPO	U-3615A	Not Funded	T	NOT FUNDED	\$5,700,000	NOT FUNDED		NOT FUNDED	\$15,500,000	NOT FUNDED		\$21,200,000	
GUILFORD	SR 1556 (GALLIMORE DAIRY ROAD)	NCDOT	NC 68 TO SR 1008 (WEST MARKET STREET) IN GREENSBORO. WIDEN TO MULTI-LANES.	1.6	Highway	STI (Prioritization)	7	Greensboro Urban Area MPO	U-4015											\$0	
GUILFORD	SR 1556 (GALLIMORE DAIRY ROAD)	NCDOT	NC 68 TO AIRPARK ROAD IN GREENSBORO. WIDEN TO MULTILANES	1.17	Highway	STI (Prioritization)	7	Greensboro Urban Area MPO	U-4015A	Division 7	T					2025	\$15,200,000			\$15,200,000	RIGHT OF WAY IN PROGRESS
GUILFORD	SR 1818 (JOHNSON STREET) / SR 1850 (SANDY RIDGE RD)	NCDOT	SR 1820 (SKEET CLUB ROAD) TO SOUTH OF I-40 IN HIGH POINT. WIDEN TO FOUR LANES.	4.45	Highway	STI (Prioritization)	7	High Point Urban Area MPO	U-4758	Division 7	BGANY, HP, S(M)	2022	\$13,221,000	2022	\$7,200,000	2025	\$48,400,000			\$68,821,000	RIGHT-OF-WAY IN PROGRESS
GUILFORD	I-74 / US 311	NCDOT	NC 68 (EASTCHESTER DRIVE) IN HIGH POINT. RECONSTRUCT INTERCHANGE AND APPROACHES.	1	Highway	STI (Prioritization)	7	High Point Urban Area MPO	U-5169	Region D										\$0	UNDER CONSTRUCTION
ORANGE, DURHAM	US 15 / US 501 (FORDHAM BOULEVARD)	NCDOT	NC 86 (SOUTH COLUMBIA STREET) TO I-40 IN CHAPEL HILL. UPGRADE CORRIDOR.	6	Highway	STI (Prioritization)	5, 7	Durham-Chapel Hill-Carrboro MPO	U-5304											\$0	COORDINATE WITH EB-5998 AND U-5774
ORANGE	US 15 / US 501	NCDOT	NC 86 (SOUTH COLUMBIA STREET). INTERCHANGE IMPROVEMENTS.	1	Highway	STI (Prioritization)	7	Durham-Chapel Hill-Carrboro MPO	U-5304A	Not Funded	T	NOT FUNDED	\$10,000,000	NOT FUNDED	\$1,040,000	NOT FUNDED	\$22,001,000	NOT FUNDED		\$33,041,000	
ORANGE	US 15 / US 501	NCDOT	NC 86 (SOUTH COLUMBIA STREET) TO NC 54 (RALEIGH ROAD). CAPACITY IMPROVEMENTS, WITH SIDEWALKS, WIDE OUTSIDE LANES AND TRANSIT ACCOMMODATIONS.	2.13	Highway	STI (Prioritization)	7	Durham-Chapel Hill-Carrboro MPO	U-5304B	Not Funded	T	NOT FUNDED	\$6,000,000	NOT FUNDED	\$285,000	NOT FUNDED	\$22,001,000	NOT FUNDED		\$28,286,000	
ORANGE	US 15 / US 501	NCDOT	NC 54 (RALEIGH ROAD). TO SR 1742 (EPHESUS CHURCH ROAD). CAPACITY IMPROVEMENTS, WITH SIDEWALKS, WIDE OUTSIDE LANES AND TRANSIT ACCOMMODATIONS.	1.92	Highway	STI (Prioritization)	7	Durham-Chapel Hill-Carrboro MPO	U-5304D	Not Funded	T	NOT FUNDED	\$5,000,000	NOT FUNDED	\$344,000	NOT FUNDED	\$30,001,000	NOT FUNDED		\$35,345,000	
ORANGE	US 15 / US 501	NCDOT	SR 1902 (MANNING DRIVE). CONVERT AT-GRADE INTERSECTION TO INTERCHANGE.	1	Highway	STI (Prioritization)	7	Durham-Chapel Hill-Carrboro MPO	U-5304E	Not Funded	T	NOT FUNDED	\$12,000,000	NOT FUNDED	\$446,000	NOT FUNDED	\$25,000,000	NOT FUNDED		\$37,446,000	
ORANGE, DURHAM	US 15 / US 501	NCDOT	SR 1742 (EPHESUS CHURCH ROAD) TO I-40. CORRIDOR CAPACITY IMPROVEMENTS.	1.75	Highway	STI (Prioritization)	5, 7	Durham-Chapel Hill-Carrboro MPO	U-5304F	Region C, D	T	2028	\$3,700,000	2028	\$1,700,000	2030	\$49,300,000			\$54,700,000	
GUILFORD	US 220 (BATTLEGROUND AVENUE)	NCDOT	INTERSECTION AND SIDEWALK IMPROVEMENTS AT CONE BOULEVARD-BENJAMIN PARKWAY, WESTRIDGE ROAD, NEW GARDEN ROAD, AND BRASSFIELD ROAD INTERSECTIONS IN GREENSBORO.	0.5	Highway	STI (Prioritization)	7	Greensboro Urban Area MPO	U-5306											\$0	
GUILFORD	US 220 (BATTLEGROUND AVENUE)	NCDOT	INTERSECTION WITH WESTRIDGE ROAD AND APPROACHES	0.5	Highway	STI (Prioritization)	7	Greensboro Urban Area MPO	U-5306B	Region D										\$0	UNDER CONSTRUCTION
ORANGE	US 15 / US 501 (FORDHAM BOULEVARD)	NCDOT	SR 1742 (EPHESUS CHURCH ROAD) IN CHAPEL HILL. INTERSECTION IMPROVEMENTS.	0.5	Highway	STI (Prioritization)	7	Durham-Chapel Hill-Carrboro MPO	U-5550	Statewide Mobility										\$0	UNDER CONSTRUCTION BY TOWN OF CHAPEL HILL
GUILFORD	US 29 / US 70 / US 220 (O'HENRY BOULEVARD)	NCDOT	I-40 / BUSINESS 85 TO SOUTH OF FLORIDA STREET IN GREENSBORO. ADD LANE ON I-40 / BUSINESS 85 EASTBOUND RAMP ONTO NORTHBOUND US 29 / US 70 / US 220 AND EXTEND US 29 / US 70 / US 220 SOUTHBOUND RAMP ONTO SR 3762 (MARTIN LUTHER KING, JR. DRIVE)	0.69	Highway	STI (Prioritization)	7	Greensboro Urban Area MPO	U-5754	Region D	T					2022	\$6,750,000			\$6,750,000	UNDER CONSTRUCTION
DURHAM, ORANGE	NC 54	NCDOT	US 15 / US 501 IN CHAPEL HILL TO NC 55 IN DURHAM. UPGRADE ROADWAY CORRIDOR.	8.4	Highway	STI (Prioritization)	5, 7	Durham-Chapel Hill-Carrboro MPO	U-5774											\$0	PARTS A THROUGH F ON EXPANDED NHS
ORANGE	NC 54	NCDOT	US 15 / US 501. UPGRADE INTERCHANGE.	1	Highway	STI (Prioritization)	7	Durham-Chapel Hill-Carrboro MPO	U-5774A	Not Funded	T	NOT FUNDED	\$2,800,000	NOT FUNDED	\$140,000	NOT FUNDED	\$16,100,000	NOT FUNDED		\$19,040,000	
ORANGE, DURHAM	NC 54	NCDOT	WEST OF US 15 / US 501 IN ORANGE COUNTY TO EAST OF SR 1110 (BARBEE CHAPEL ROAD) IN DURHAM COUNTY. UPGRADE ROADWAY CORRIDOR.	1.22	Highway	STI (Prioritization)	5, 7	Durham-Chapel Hill-Carrboro MPO	U-5774B	Region C, D	T	FUNDED FOR PRELIMINARY ENGINEERING ONLY	\$43,001,000	FUNDED FOR PRELIMINARY ENGINEERING ONLY	\$74,000	FUNDED FOR PRELIMINARY ENGINEERING ONLY	\$23,300,000			\$66,375,000	
GUILFORD	VARIOUS	GREENSBORO	LAWNDALE DRIVE AND PISGAH CHURCH ROAD IN GREENSBORO. INTERSECTION IMPROVEMENTS AT LAWNDALE ROAD AND PISGAH CHURCH ROAD, AT LAWNDALE ROAD AND MARTINSVILLE ROAD, AND AT MARTINSVILLE ROAD AND PISGAH CHURCH ROAD	1	Highway	STI (Prioritization)	7	Greensboro Urban Area MPO	U-5812	Division 7	BGANY, L	FUNDED FOR PRELIMINARY ENGINEERING ONLY	\$180,000			FUNDED FOR PRELIMINARY ENGINEERING ONLY	\$750,000			\$930,000	NON-STATE-SYSTEM FACILITY- LOCAL MATCH BY CITY OF GREENSBORO

BASIC PROJECT INFORMATION										FISCAL YEAR PROJECT PHASE SCHEDULED TO START											
COUNTY(S)	ROUTE/CITY	RESPONSIBLE AGENCY	DESCRIPTION	LENGTH (MILES)	MODE	FUNDING PROGRAM	DIVISION(S)	MPOs/RPOs	PROJECT ID	STI CATEGORY FUNDED	FUNDING SOURCE (SEE FUNDING SOURCES TAB FOR MORE INFO)	RIGHT-OF-WAY PROJECTED SCHEDULE	TOTAL REMAINING FUNDS NEEDED FOR RIGHT-OF-WAY	UTILITIES PROJECTED SCHEDULE	TOTAL REMAINING FUNDS NEEDED FOR UTILITIES	CONSTRUCTION PROJECTED SCHEDULE	TOTAL REMAINING FUNDS NEEDED FOR CONSTRUCTION	PROJECTED SCHEDULE FOR OTHER ACTIVITIES	TOTAL REMAINING FUNDS FOR OTHER ACTIVITIES	TOTAL REMAINING FUNDS NEEDED	COMMENT
GUILFORD	FRIENDLY AVENUE	NCDOT	WEST OF GREEN VALLEY ROAD TO LINDELL ROAD IN GREENSBORO. WIDENING AND INTERSECTION IMPROVEMENTS.	0.5	Highway	STI (Prioritization)	7	Greensboro Urban Area MPO	U-5841	Division 7	T					2025	\$1,400,000			\$1,400,000	UNDER CONSTRUCTION
GUILFORD	PISGAH CHURCH ROAD	GREENSBORO	NORTH ELM STREET IN GREENSBORO. INTERSECTION IMPROVEMENTS.	0.5	Highway	STI (Prioritization)	7	Greensboro Urban Area MPO	U-5842	Division 7	BGANY, L	2026	\$180,000			2027	\$750,000	2024	\$750,000	\$1,680,000	NON-STATE-SYSTEM FACILITY- LOCAL MATCH BY CITY OF GREENSBORO
ALAMANCE	US 70 (NORTH CHURCH STREET)	NCDOT	SR 1817 (GRAHAM-HOPEDALE ROAD) IN BURLINGTON. INTERSECTION IMPROVEMENTS.	0.5	Highway	STI (Prioritization)	7	Burlington-Graham MPO	U-5843	Division 7	T					2019	\$2,167,000	2021	\$810,000	\$2,977,000	UNDER CONSTRUCTION; BUILD NC BONDS: \$654,000 FOR CONSTRUCTION - PAYBACK 2019-2033 (FY 2019 / YR 1 SALE), \$627,000 FOR PRELIMINARY ENGINEERING AND \$1.152 MILLION FOR CONSTRUCTION - PAYBACK 2021-2035 (FY 2021 / YR 2&3 SALE)
ALAMANCE	NC 62	NCDOT	SR 1430 (RAMADA ROAD) TO US 70 (CHURCH STREET) IN BURLINGTON. WIDEN TO A THREE LANE FACILITY.	1.13	Highway	STI (Prioritization)	7	Burlington-Graham MPO	U-5844	Division 7	T	2024	\$13,300,000	2025	\$2,600,000	2027	\$21,000,000			\$36,900,000	
ORANGE	SR 1009 (SOUTH CHURTON STREET)	NCDOT	I-40 TO ENO RIVER IN HILLSBOROUGH. WIDEN TO MULTI-LANES.	2.22	Highway	STI (Prioritization)	7	Durham-Chapel Hill-Carrboro MPO	U-5845	Division 7	T	2028	\$10,200,000	2028	\$1,200,000	2031	\$24,001,000			\$35,401,000	
ORANGE	SR 1772 (GREENSBORO STREET)	NCDOT	SR 1780 (ESTES DRIVE) IN CARRBORO. CONSTRUCT ROUNDABOUT.		Highway	STI (Prioritization)	7	Durham-Chapel Hill-Carrboro MPO	U-5846	Division 7										\$0	UNDER CONSTRUCTION
GUILFORD	SR 1007 (RANDLEMAN ROAD)	NCDOT	ELMSLEY DRIVE TO GLENDALE DRIVE IN GREENSBORO. WIDEN TO MULTILANES.	0.36	Highway	STI (Prioritization)	7	Greensboro Urban Area MPO	U-5850	Division 7	T	2022	\$600,000	2022	\$400,000	2026	\$3,703,000			\$4,703,000	RIGHT-OF-WAY IN PROGRESS
GUILFORD	SR 1001 (CHURCH STREET)	NCDOT	US 220 (WENDOVER AVENUE) TO EAST CONE BOULEVARD IN GREENSBORO. ADD LANES.	1.65	Highway	STI (Prioritization)	7	Greensboro Urban Area MPO	U-5851	Division 7	T	2028	\$9,400,000	2028	\$997,000	2030	\$11,999,000			\$22,396,000	
GUILFORD	SR 2085 (BENJAMIN PARKWAY / BRYAN BOULEVARD)	NCDOT	US 70 (WENDOVER AVENUE) TO HOLDEN ROAD IN GREENSBORO. ADD LANES.	1.28	Highway	STI (Prioritization)	7	Greensboro Urban Area MPO	U-5852	Division 7	T	FUNDED FOR PRELIMINARY ENGINEERING ONLY	\$855,000	FUNDED FOR PRELIMINARY ENGINEERING ONLY	\$600,000	FUNDED FOR PRELIMINARY ENGINEERING ONLY	\$11,600,000			\$13,055,000	
RANDOLPH, GUILFORD	SR 1595 / SR 4053 (SURRETT DRIVE)	NCDOT	I-85 IN TRINITY TO SR 1300 (WEST FAIRFIELD ROAD) IN HIGH POINT. WIDEN TO MULTI-LANES.	3.22	Highway	STI (Prioritization)	7, 8	High Point Urban Area MPO	U-5864	Division 7, 8	BGANY	2026	\$5,063,000	2026	\$5,100,000	2029	\$23,700,000			\$33,863,000	
GUILFORD	US 220 (BATTLEGROUND AVENUE)	NCDOT	WESTRIDGE ROAD TO COTSWOLD AVENUE IN GREENSBORO. ADD LANES.	1.42	Highway	STI (Prioritization)	7	Greensboro Urban Area MPO	U-5892	Region D	NHP	2025	\$7,531,000	2025	\$1,472,000	2028	\$12,401,000			\$21,404,000	
ROCKINGHAM	US 311 / NC 14 (SOUTH VAN BUREN ROAD)	NCDOT	SR 2066 (KINGS HIGHWAY) IN EDEN. CONVERT AT-GRADE INTERSECTION TO INTERCHANGE.	1	Highway	STI (Prioritization)	7	Piedmont Triad RPO	U-5893	Region D	BG5T50	FUNDED FOR PRELIMINARY ENGINEERING ONLY	\$1,643,000	FUNDED FOR PRELIMINARY ENGINEERING ONLY	\$717,000	FUNDED FOR PRELIMINARY ENGINEERING ONLY	\$12,198,000			\$14,558,000	
GUILFORD	US 29 / US 70 / BUSINESS 85	NCDOT	SR 1009 (SOUTH MAIN STREET) IN HIGH POINT. RECONSTRUCT INTERCHANGE.	1	Highway	STI (Prioritization)	7	High Point Urban Area MPO	U-5896	Division 7	T	2019	\$8,834,000			2022	\$15,400,000	2019	\$1,820,000	\$26,054,000	UNDER CONSTRUCTION; COORDINATE WITH B-5353; BUILD NC BONDS: \$1.51 MILLION FOR PE AND \$7.353 MILLION FOR RIGHT-OF-WAY - PAYBACK 2019-2033 (FY 2019 / YR 1 SALE)
GUILFORD	NC 68	NCDOT	SR 1523 (HICKWOOD ROAD) TO SR 1823 (WILLIARD DAIRY ROAD) IN HIGH POINT. UPGRADE TO REDUCED CONFLICT INTERSECTIONS.	2.92	Highway	STI (Prioritization)	7	High Point Urban Area MPO	U-5974	Region D	T	2027	\$10,200,000	2027	\$6,600,000	2029	\$27,301,000			\$44,101,000	COORDINATE WITH U-6122
GUILFORD	SR 2085 (BRYAN BOULEVARD)	NCDOT	NEW GARDEN ROAD AT HORSEPEN CREEK ROAD IN GREENSBORO. INTERCHANGE IMPROVEMENTS, INCLUDING NEW RAMP FROM WESTBOUND NEW GARDEN ROAD TO WESTBOUND SR 2085.	1	Highway	STI (Prioritization)	7	Greensboro Urban Area MPO	U-6008	Division 7	T	2027	\$1,600,000	2027	\$300,000	2029	\$4,600,000			\$6,500,000	
ALAMANCE	US 70 (SOUTH CHURCH STREET)	NCDOT	TARLETON AVENUE TO FIFTH STREET IN BURLINGTON. WIDEN AND CONSTRUCT CENTER TURN LANE.	0.93	Highway	STI (Prioritization)	7	Burlington-Graham MPO	U-6009	Region D	T	2028	\$26,600,000	2028	\$5,100,000	2030	\$11,700,000			\$43,400,000	
ALAMANCE	US 70 (SOUTH CHURCH STREET)	NCDOT	SR 1226 / SR 1311 (UNIVERSITY DRIVE) IN BURLINGTON. INTERSECTION IMPROVEMENTS, TO INCLUDE WIDENING OF US 70 TO MAINTAIN CONSISTENT CROSS-SECTION WITH PROJECT U-5752 IMPROVEMENTS.	5	Highway	STI (Prioritization)	7	Burlington-Graham MPO	U-6010	Region D	T	2020	\$6,000,000			2022	\$16,100,000			\$22,100,000	UNDER CONSTRUCTION
ALAMANCE	US 70 (SOUTH CHURCH STREET)	NCDOT	SR 1158 (HUFFMAN MILL ROAD) IN BURLINGTON. INTERSECTION IMPROVEMENTS.	0.5	Highway	STI (Prioritization)	7	Burlington-Graham MPO	U-6011	Region D	T	2022	\$3,000,000	2022	\$630,000	2025	\$3,000,000			\$6,630,000	RIGHT-OF-WAY IN PROGRESS
ALAMANCE	NC 119	NCDOT	SR 1981 (TROLLINGWOOD-HAWFIELDS ROAD) / SR 2126 (OLD HILLSBOROUGH ROAD) TO LOWES BOULEVARD IN MEBANE. WIDEN TO A FOUR LANE DIVIDED FACILITY.	0.52	Highway	STI (Prioritization)	7	Burlington-Graham MPO	U-6013	Division 7	T	2023	\$5,500,000	2023	\$900,000	2028	\$9,999,000			\$16,399,000	RIGHT-OF-WAY IN PROGRESS
ALAMANCE	SR 1716 (GRAHAM- HOPEDALE ROAD)	NCDOT	SR 1720 (WEST HANOVER ROAD) TO MORNINGSIDE DRIVE IN BURLINGTON. WIDEN TO A THREE LANE FACILITY WITH BIKE-PED ACCOMMODATIONS.	1.38	Highway	STI (Prioritization)	7	Burlington-Graham MPO	U-6014	Division 7	T	2024	\$1,500,000	2025	\$1,200,000	2027	\$19,100,000			\$21,800,000	RIGHT-OF-WAY IN PROGRESS
ALAMANCE	VARIOUS	NCDOT	UPGRADE BURLINGTON-GRAHAM SIGNAL SYSTEM.		Highway	STI (Prioritization)	7	Burlington-Graham MPO	U-6015	Division 7	T					2021	\$6,125,000			\$6,125,000	UNDER CONSTRUCTION; BUILD NC BONDS: \$4.759 MILLION FOR CONSTRUCTION - PAYBACK 2021-2035 (FY 2021 / YR 2&3 SALE)
GUILFORD	SR 2124 (LEWISTON ROAD)	NCDOT	SR 2136 (FLEMING ROAD). INTERSECTION IMPROVEMENTS.	0.5	Highway	STI (Prioritization)	7	Greensboro Urban Area MPO	U-6016	Division 7	T	2022	\$836,000	2022	\$302,000	2025	\$2,049,000			\$3,187,000	RIGHT-OF-WAY IN PROGRESS
ALAMANCE	NC 54 (EAST HARDEN STREET)	NCDOT	NC 49 (EAST ELM STREET) IN GRAHAM. INTERSECTION IMPROVEMENTS.	0.5	Highway	STI (Prioritization)	7	Burlington-Graham MPO	U-6017	Division 7	T	2022	\$2,000,000	2022	\$550,000	2024	\$2,100,000			\$4,650,000	RIGHT-OF-WAY IN PROGRESS
GUILFORD	NC 62	NCDOT	SR 1154 (KERSEY VALLEY ROAD) TO SR 1162 (WEANT ROAD) IN ARCHDALE. IMPROVE INTERCHANGE AREA AND REALIGN SR 1154 AND SR 1162 INTERSECTIONS.	1	Highway	STI (Prioritization)	7	High Point Urban Area MPO	U-6018	Division 7	T	2021	\$2,600,000	2024	\$1,500,000	2025	\$24,100,000			\$28,200,000	RIGHT-OF-WAY IN PROGRESS
GUILFORD	SR 2334 (AIR HARBOR ROAD)	NCDOT	SR 2347 (LAKE BRANDT ROAD). CONSTRUCT TURN LANES AND SIDEWALKS.		Highway	STI (Prioritization)	7	Greensboro Urban Area MPO	U-6019	Division 7	T					2022	\$1,586,000			\$1,586,000	UNDER CONSTRUCTION
GUILFORD	SR 1850 (SANDY RIDGE ROAD)	NCDOT	I-40 TO SR 1008 (WEST MARKET STREET) IN GREENSBORO. WIDEN TO MULTI-LANES.	0.69	Highway	STI (Prioritization)	7	Greensboro Urban Area MPO	U-6045	Division 7	T	2027	\$6,800,000	2027	\$1,200,000	2030	\$23,101,000			\$31,101,000	
FORSYTH, GUILFORD	US 421 (SALEM PARKWAY)	NCDOT	FUTURE I-74 IN KERNERSVILLE TO I-40 IN GUILFORD COUNTY. WIDEN TO 6 LANES.	6.69	Highway	STI (Prioritization)	7, 9	Winston-Salem Area TPO, Greensboro Urban Area MPO	U-6068	Not Funded	T	NOT FUNDED	\$15,956,000	NOT FUNDED	\$1,600,000	NOT FUNDED	\$110,500,000	NOT FUNDED		\$128,056,000	COORDINATE WITH U-6059B
GUILFORD	US 29; US 70; US 220	NCDOT	SR 4240 (GATE CITY BOULEVARD) TO SOUTH OF I-785 IN GREENSBORO. CONSTRUCT ACCESS MANAGEMENT IMPROVEMENTS AND SAFETY ENHANCEMENTS, INCLUDING RAMP CLOSURES AND CONSOLIDATIONS, RECONFIGURE SR 2526 (SUMMIT AVENUE) / PHILLIPS AVENUE INTERCHANGE, AND REPLACE BRIDGES 400283 AND 400342.	5.09	Highway	STI (Prioritization)	7	Greensboro Urban Area MPO	U-6100	Not Funded	T	NOT FUNDED	\$4,400,000	NOT FUNDED	\$2,200,000	NOT FUNDED	\$24,000,000	NOT FUNDED		\$30,600,000	

BASIC PROJECT INFORMATION										FISCAL YEAR PROJECT PHASE SCHEDULED TO START											
COUNTY(S)	ROUTE/CITY	RESPONSIBLE AGENCY	DESCRIPTION	LENGTH (MILES)	MODE	FUNDING PROGRAM	DIVISION(S)	MPOs/RPOs	PROJECT ID	STI CATEGORY FUNDED	FUNDING SOURCE (SEE FUNDING SOURCES TAB FOR MORE INFO)	RIGHT-OF-WAY PROJECTED SCHEDULE	TOTAL REMAINING FUNDS NEEDED FOR RIGHT-OF-WAY	UTILITIES PROJECTED SCHEDULE	TOTAL REMAINING FUNDS NEEDED FOR UTILITIES	CONSTRUCTION PROJECTED SCHEDULE	TOTAL REMAINING FUNDS NEEDED FOR CONSTRUCTION	PROJECTED SCHEDULE FOR OTHER ACTIVITIES	TOTAL REMAINING FUNDS FOR OTHER ACTIVITIES	TOTAL REMAINING FUNDS NEEDED	COMMENT
GUILFORD	US 70 / US 220 (WENDOVER AVENUE)	GREENSBORO	US 220 (BATTEGROUND AVENUE) IN GREENSBORO. RECONFIGURE BATTEGROUND AVENUE, LAWDALE DRIVE, AND WESTOVER TERRACE BETWEEN FERNWOOD DRIVE AND WENDOVER AVENUE. IMPROVE TRAFFIC FLOW AND SAFETY. IMPROVE WENDOVER AVENUE CONNECTIONS AT WESTOVER TERRACE, BATTEGROUND COURT AND WINSTEAD PLACE. ACCOMMODATE PEDESTRIANS, BICYCLES AND THE A&Y GREENWAY. MAY INCLUDE ROADWAY BRIDGES, PEDESTRIAN GRADE SEPARATIONS, AND MODIFICATIONS TO INTERSECTING STREETS WITHIN THE CORRIDOR.	1.97	Highway	STI (Prioritization)	7	Greensboro Urban Area MPO	U-6108	Region D	T	FUNDED FOR PRELIMINARY ENGINEERING ONLY	\$44,600,000	FUNDED FOR PRELIMINARY ENGINEERING ONLY	\$1,600,000	FUNDED FOR PRELIMINARY ENGINEERING ONLY	\$12,500,000			\$58,700,000	
ALAMANCE	NC 62 (ALAMANCE ROAD)	NCDOT	SR 1155 (HATCHERY ROAD) / BONNIE LANE INTERSECTION IN BURLINGTON. INSTALL TRAFFIC SIGNAL AND ADD TURN LANES.	0.5	Highway	STI (Prioritization)	7	Burlington-Graham MPO	U-6114	Region D	T	FUNDED FOR PRELIMINARY ENGINEERING ONLY	\$840,000	FUNDED FOR PRELIMINARY ENGINEERING ONLY	\$270,000	FUNDED FOR PRELIMINARY ENGINEERING ONLY	\$1,100,000			\$2,210,000	
ALAMANCE	NC 54	NCDOT	SR 1945 (RIVERBEND ROAD) / SR 2431 (JOHNSON STREET) TO SOUTH OF SR 2107 (WHITTEMORE ROAD) IN GRAHAM. IMPROVE SR 1945 (RIVERBEND ROAD) / SR 2431 (JOHNSON STREET) INTERSECTION, UPGRADE RAMP INTERSECTIONS AT I-40 / I-85, IMPROVE SR 2106 (WOODY ROAD) INTERSECTION.	0.5	Highway	STI (Prioritization)	7	Burlington-Graham MPO	U-6115	Region D										\$0	
ALAMANCE	NC 54 (EAST HARDEN STREET)	NCDOT	SR 1945 (RIVERBEND ROAD) / SR 2431 (JOHNSON STREET) INTERSECTION IN GRAHAM. INTERSECTION IMPROVEMENTS.	0.5	Highway	STI (Prioritization)	7	Burlington-Graham MPO	U-6115A	Division 7	T	FUNDED FOR PRELIMINARY ENGINEERING ONLY	\$1,300,000	FUNDED FOR PRELIMINARY ENGINEERING ONLY	\$300,000	FUNDED FOR PRELIMINARY ENGINEERING ONLY	\$3,501,000			\$5,101,000	
ALAMANCE	NC 54 (EAST HARDEN STREET)	NCDOT	I-40 / I-85 INTERCHANGE IN GRAHAM. UPGRADE RAMP INTERSECTIONS.	1	Highway	STI (Prioritization)	7	Burlington-Graham MPO	U-6115B	Region D	T	FUNDED FOR PRELIMINARY ENGINEERING ONLY	\$1,100,000	FUNDED FOR PRELIMINARY ENGINEERING ONLY	\$400,000	FUNDED FOR PRELIMINARY ENGINEERING ONLY	\$8,001,000			\$9,501,000	
ALAMANCE	NC 54 (EAST HARDEN STREET)	NCDOT	SR 2106 (WOODY DRIVE) IN GRAHAM. INTERSECTION IMPROVEMENTS.	0.5	Highway	STI (Prioritization)	7	Burlington-Graham MPO	U-6115C	Region D	T	FUNDED FOR PRELIMINARY ENGINEERING ONLY	\$2,700,000	FUNDED FOR PRELIMINARY ENGINEERING ONLY	\$250,000	FUNDED FOR PRELIMINARY ENGINEERING ONLY	\$3,200,000			\$6,150,000	
ALAMANCE	NC 54 (EAST HARDEN STREET)	NCDOT	SR 2106 (WOODY DRIVE) AND SR 2107 (WHITTEMORE ROAD) INTERSECTIONS IN GRAHAM. UPGRADE PIPE CULVERTS 000271 AND 000297.		Highway	STI (Prioritization)	7	Burlington-Graham MPO	U-6115D	Region D	T	FUNDED FOR PRELIMINARY ENGINEERING ONLY	\$490,000	FUNDED FOR PRELIMINARY ENGINEERING ONLY	\$120,000	FUNDED FOR PRELIMINARY ENGINEERING ONLY	\$2,100,000			\$2,710,000	
GUILFORD	US 70 (WENDOVER AVENUE)	NCDOT	NC 68 (EASTCHESTER DRIVE) IN HIGH POINT TO SR 1541 (GUILFORD COLLEGE ROAD) IN GREENSBORO. WIDEN TO 6 LANES AND CONSTRUCT SIDEWALKS.	3.06	Highway	STI (Prioritization)	7	High Point Urban Area MPO, Greensboro Urban Area MPO	U-6121	Division 7	T	FUNDED FOR PRELIMINARY ENGINEERING ONLY	\$13,000,000	FUNDED FOR PRELIMINARY ENGINEERING ONLY	\$1,000,000	FUNDED FOR PRELIMINARY ENGINEERING ONLY	\$39,499,000			\$53,499,000	COORDINATE WITH EB-6010
GUILFORD	NC 68	NCDOT	SR 1556 (GALLIMORE DAIRY ROAD) TO TRIAD CENTER DRIVE IN GREENSBORO. UPGRADE CORRIDOR TO REDUCED CONFLICT INTERSECTIONS.	2.12	Highway	STI (Prioritization)	7	Greensboro Urban Area MPO, High Point Urban Area MPO	U-6122	Region D	T	FUNDED FOR PRELIMINARY ENGINEERING ONLY	\$5,000,000	FUNDED FOR PRELIMINARY ENGINEERING ONLY	\$3,500,000	FUNDED FOR PRELIMINARY ENGINEERING ONLY	\$14,199,000			\$22,699,000	COORDINATE WITH U-5974
GUILFORD	NC 68	NCDOT	SR 2129 (FOGLEMAN ROAD) TO SR 2017 / SR 2269 (ALCORN ROAD) IN OAK RIDGE. ACCESS MANAGEMENT IMPROVEMENTS.	0.89	Highway	STI (Prioritization)	7	Greensboro Urban Area MPO	U-6127	Region D	T	FUNDED FOR PRELIMINARY ENGINEERING ONLY	\$1,500,000	FUNDED FOR PRELIMINARY ENGINEERING ONLY	\$1,000,000	FUNDED FOR PRELIMINARY ENGINEERING ONLY	\$9,800,000			\$12,300,000	COORDINATE WITH R-5725
GUILFORD	WEST FRIENDLY AVENUE	GREENSBORO	PEMBROKE ROAD INTERSECTION AND GREEN VALLEY ROAD INTERSECTION IN GREENSBORO. CONSTRUCT INTERSECTION AND PEDESTRIAN IMPROVEMENTS. FROM PEMBROKE ROAD TO GREEN VALLEY ROAD, CONSTRUCT ROADWAY AND ACCESS MANAGEMENT IMPROVEMENTS.	0.19	Highway	STI (Prioritization)	7	Greensboro Urban Area MPO	U-6129	Division 7	BGANV, L	FUNDED FOR PRELIMINARY ENGINEERING ONLY	\$150,000	FUNDED FOR PRELIMINARY ENGINEERING ONLY	\$52,000	FUNDED FOR PRELIMINARY ENGINEERING ONLY	\$550,000			\$752,000	NON-STATE-SYSTEM FACILITY - LOCAL MATCH BY CITY OF GREENSBORO
ALAMANCE	NC 54 (WEST HARDEN STREET)	NCDOT	NC 49 (MAPLE AVENUE) IN BURLINGTON. INSTALL DUAL LEFT TURN LANES IN WESTBOUND DIRECTION.	0.5	Highway	STI (Prioritization)	7	Burlington-Graham MPO	U-6131	Region D	BG50200	2025	\$4,100,000	2025	\$1,100,000	2026	\$3,500,000			\$8,700,000	
ALAMANCE	SR 1716 (NORTH MAIN STREET)	NCDOT	SR 2396 (WEST PARKER STREET) IN GRAHAM. IMPROVE INTERSECTION.	0.5	Highway	STI (Prioritization)	7	Burlington-Graham MPO	U-6132	Division 7	T	FUNDED FOR PRELIMINARY ENGINEERING ONLY	\$300,000	FUNDED FOR PRELIMINARY ENGINEERING ONLY	\$400,000	FUNDED FOR PRELIMINARY ENGINEERING ONLY	\$1,500,000			\$2,200,000	
GUILFORD	SR 2835 (MCKNIGHT MILL ROAD)	NCDOT	SR 2842 (MINORWOOD ROAD). UPGRADE INTERSECTION.	0.5	Highway	STI (Prioritization)	7	Greensboro Urban Area MPO	U-6181	Division 7	T	FUNDED FOR PRELIMINARY ENGINEERING ONLY	\$216,000	FUNDED FOR PRELIMINARY ENGINEERING ONLY	\$300,000	FUNDED FOR PRELIMINARY ENGINEERING ONLY	\$1,400,000			\$1,916,000	
ALAMANCE	NC 87 (WEBB AVENUE)	NCDOT	SR 1515 (FLORA AVENUE). INSTALL TRAFFIC SIGNAL AND ADD TURN LANES.	0.5	Highway	STI (Prioritization)	7	Burlington-Graham MPO	U-6182	Division 7	T	FUNDED FOR PRELIMINARY ENGINEERING ONLY	\$1,200,000	FUNDED FOR PRELIMINARY ENGINEERING ONLY	\$180,000	FUNDED FOR PRELIMINARY ENGINEERING ONLY	\$1,100,000			\$2,480,000	
ALAMANCE	NC 49 (ROXBORO ROAD)	NCDOT	SR 1928 (WILKINS ROAD) AND SR 1927 (BASON ROAD). UPGRADE K-TYPE INTERSECTION.	0.5	Highway	STI (Prioritization)	7	Burlington-Graham MPO	U-6183	Division 7	T	FUNDED FOR PRELIMINARY ENGINEERING ONLY	\$400,000	FUNDED FOR PRELIMINARY ENGINEERING ONLY	\$1,200,000	FUNDED FOR PRELIMINARY ENGINEERING ONLY	\$2,900,000			\$4,500,000	
ALAMANCE	NC 54 (CHAPEL HILL ROAD)	NCDOT	SR 1445 (SOUTH O'NEAL STREET) IN BURLINGTON. RECONFIGURE INTERSECTION TO MAKE O'NEAL STREET THE THROUGH MOVEMENT WITH NC 54 EAST OF THE INTERSECTION.	0.5	Highway	STI (Prioritization)	7	Burlington-Graham MPO	U-6184	Division 7	T	FUNDED FOR PRELIMINARY ENGINEERING ONLY	\$5,800,000	FUNDED FOR PRELIMINARY ENGINEERING ONLY	\$400,000	FUNDED FOR PRELIMINARY ENGINEERING ONLY	\$8,399,000			\$14,599,000	
GUILFORD	MCCONNELL ROAD	GREENSBORO	GORRELL STREET AND WILLOW HOPE STREET IN GREENSBORO. CONSTRUCT ROUNDABOUT.	0.5	Highway	STI (Prioritization)	7	Greensboro Urban Area MPO	U-6185	Division 7	BGANV, L	FUNDED FOR PRELIMINARY ENGINEERING ONLY	\$600,000	FUNDED FOR PRELIMINARY ENGINEERING ONLY	\$200,000	FUNDED FOR PRELIMINARY ENGINEERING ONLY	\$1,300,000			\$2,100,000	NON-SYSTEM FACILITY - LOCAL MATCH BY CITY OF GREENSBORO
GUILFORD	SR 1001 (NORTH CHURCH STREET)	NCDOT	SR 2516 (ARCHERGATE ROAD) AND SR 2329 (SPENCER-DIXON ROAD) IN GREENSBORO. REALIGN INTERSECTION.	0.5	Highway	STI (Prioritization)	7	Greensboro Urban Area MPO	U-6186	Division 7	T	FUNDED FOR PRELIMINARY ENGINEERING ONLY	\$530,000	FUNDED FOR PRELIMINARY ENGINEERING ONLY	\$890,000	FUNDED FOR PRELIMINARY ENGINEERING ONLY	\$4,100,000			\$5,520,000	

BASIC PROJECT INFORMATION										FISCAL YEAR PROJECT PHASE SCHEDULED TO START											
COUNTY(S)	ROUTE/CITY	RESPONSIBLE AGENCY	DESCRIPTION	LENGTH (MILES)	MODE	FUNDING PROGRAM	DIVISION(S)	MPOs/RPOs	PROJECT ID	STI CATEGORY FUNDED	FUNDING SOURCE (SEE FUNDING SOURCES TAB FOR MORE INFO)	RIGHT-OF-WAY PROJECTED SCHEDULE	TOTAL REMAINING FUNDS NEEDED FOR RIGHT-OF-WAY	UTILITIES PROJECTED SCHEDULE	TOTAL REMAINING FUNDS NEEDED FOR UTILITIES	CONSTRUCTION PROJECTED SCHEDULE	TOTAL REMAINING FUNDS NEEDED FOR CONSTRUCTION	PROJECTED SCHEDULE FOR OTHER ACTIVITIES	TOTAL REMAINING FUNDS FOR OTHER ACTIVITIES	TOTAL REMAINING FUNDS NEEDED	COMMENT
GUILFORD	SR 2133 (PLEASANT RIDGE ROAD)	NCDOT	SR 2136 (FLEMING ROAD) IN SUMMERFIELD. CONSTRUCT TURN LANES.	0.5	Highway	STI (Prioritization)	7	Greensboro Urban Area MPO	U-6211	Division 7	T	FUNDED FOR PRELIMINARY ENGINEERING ONLY	\$1,100,000	FUNDED FOR PRELIMINARY ENGINEERING ONLY	\$300,000	FUNDED FOR PRELIMINARY ENGINEERING ONLY	\$2,100,000			\$3,500,000	
GUILFORD	NC 62	NCDOT	SR 1007 (RANDLEMAN ROAD). CONSTRUCT TURN LANES.	0.5	Highway	STI (Prioritization)	7	Greensboro Urban Area MPO	U-6212	Division 7	T	FUNDED FOR PRELIMINARY ENGINEERING ONLY	\$200,000	FUNDED FOR PRELIMINARY ENGINEERING ONLY	\$100,000	FUNDED FOR PRELIMINARY ENGINEERING ONLY	\$1,500,000			\$1,800,000	
ALAMANCE	SR 1455 (EAST HAGGARD AVENUE)	NCDOT	NC 87 (WEST WEBB AVENUE) / NC 100 (UNIVERSITY DRIVE) IN ELON. IMPROVE INTERSECTION.	0.5	Highway	STI (Prioritization)	7	Burlington-Graham MPO	U-6214	Division 7	T	FUNDED FOR PRELIMINARY ENGINEERING ONLY	\$3,401,000	FUNDED FOR PRELIMINARY ENGINEERING ONLY	\$2,400,000	FUNDED FOR PRELIMINARY ENGINEERING ONLY	\$5,600,000			\$11,401,000	
ROCKINGHAM	SR 1925 (WORSHAM MILL ROAD)	NCDOT	REPLACE BRIDGE 780097 OVER WOLF ISLAND CREEK.	0.25	Highway	Transition	7	Piedmont Triad RPO	B-4803	Division 7										\$0	UNDER CONSTRUCTION
GUILFORD	SR 3058 (JUDGE ADAMS ROAD)	NCDOT	REPLACE BRIDGE 400214 OVER LITTLE ALAMANCE CREEK.	0.25	Highway	Transition	7	Burlington-Graham MPO, Greensboro Urban Area MPO	B-4960	Division 7										\$0	UNDER CONSTRUCTION
ORANGE, DURHAM	SR 1838 / SR 2220	NCDOT	US 15 / US 501 IN ORANGE COUNTY TO SR 1113 (POPE ROAD) IN DURHAM COUNTY	1	Highway	Transition	5, 7	Durham-Chapel Hill-Carrboro MPO	EB-4707A	Pre-STI (Transition)										\$0	UNDER CONSTRUCTION
GUILFORD	FUTURE I-73	NCDOT	NC 68 TO GREENSBORO WESTERN LOOP. SIX-LANE FREEWAY ON NEW LOCATION.	3	Highway	Transition	7	Greensboro Urban Area MPO	I-5110	Pre-STI (Transition)										\$0	COMBINED WITH R-2413A AND R-2413B FOR DESIGN-BUILD LET - UNDER CONSTRUCTION
GUILFORD	FUTURE I-73	NCDOT	FOUR LANES AT SR 2011 (EDGEFIELD ROAD) TO SR 2127 (BROOK BANK ROAD)	4	Highway	Transition	7	Greensboro Urban Area MPO	R-2413A		T					2024	\$55,000			\$55,000	COMBINED WITH I-5110 AND R-2413B FOR DESIGN-BUILD LET - UNDER CONSTRUCTION
GUILFORD	FUTURE I-73	NCDOT	SR 2127 (BROOK BANK ROAD) TO HAW RIVER	4.4	Highway	Transition	7	Greensboro Urban Area MPO	R-2413B											\$0	COMBINED WITH I-5110 AND R-2413A FOR DESIGN-BUILD LET - UNDER CONSTRUCTION
GUILFORD	US 421	NCDOT	SR 3418 (NEELLEY ROAD) INTERSECTION SOUTH OF GREENSBORO	0.901	Highway	Transition	7	Greensboro Urban Area MPO	R-2612B	Pre-STI (Transition)										\$0	UNDER CONSTRUCTION
GUILFORD	I-73 / I-840	NCDOT	SR 2085 (BRYAN BOULEVARD) INTERCHANGE MODIFICATIONS, INCLUDING AUXILIARY LANES, ITS, AND INMAN ROAD BRIDGE REPLACEMENT.	2	Highway	Transition	7	Greensboro Urban Area MPO	U-2524BC	Pre-STI (Transition)										\$0	COMPLETE
GUILFORD	FUTURE I-785 / FUTURE I-840	NCDOT	GREENSBORO EASTERN LOOP, US 70 RELOCATION TO US 29 NORTH OF GREENSBORO	4.59	Highway	Transition	7	Greensboro Urban Area MPO	U-2525B	Pre-STI (Transition)										\$0	UNDER CONSTRUCTION
GUILFORD	SR 1820 (SKEET CLUB ROAD)	NCDOT	EAST OF SR 1818 (JOHNSON STREET) TO WEST OF NC 68 (EASTCHESTER DRIVE). WIDEN TO FOUR-LANE MEDIAN DIVIDED FACILITY.	3.18	Highway	Transition	7	High Point Urban Area MPO	U-3615B	Pre-STI (Transition)										\$0	UNDER CONSTRUCTION
GUILFORD	US 220 (BATTLEGROUND AVENUE)	NCDOT	INTERSECTION WITH BENJAMIN PARKWAY / CONE BOULEVARD AND APPROACHES	0.5	Highway	Transition	7	Greensboro Urban Area MPO	U-5306A	Pre-STI (Transition)										\$0	PROJECT COMPLETE
GUILFORD	US 220 (BATTLEGROUND AVENUE)	NCDOT	INTERSECTION WITH NEW GARDEN ROAD AND APPROACHES	0.5	Highway	Transition	7	Greensboro Urban Area MPO	U-5306C	Pre-STI (Transition)										\$0	PROJECT COMPLETE
ORANGE	CHAPEL HILL TRANSIT	CHAPEL HILL TRANSIT	REPLACEMENT BUSES		Public Transportation (Transit)	Capital (Non-STI)	7	Durham-Chapel Hill-Carrboro MPO	TA-4726	Public Transit	5307, 5339, CMAQ, L, S							2020	\$13,442,000	\$13,442,000	FUNDS AUTHORIZED IN PROGRESS
ORANGE	CHAPEL HILL TRANSIT	CHAPEL HILL TRANSIT	3 REPLACEMENT BUSES.		Public Transportation (Transit)	Capital (Non-STI)	7	Durham-Chapel Hill-Carrboro MPO	TA-4726A	Division 7										\$0	IN PROGRESS BY CHAPEL HILL TRANSIT
ORANGE	CHAPEL HILL TRANSIT	CHAPEL HILL TRANSIT	REPLACEMENT - PARATRANSIT VEHICLE		Public Transportation (Transit)	Capital (Non-STI)	7	Durham-Chapel Hill-Carrboro MPO	TA-4748	Public Transit	5307, 5339(b), L							2020	\$1,288,000	\$1,288,000	FUNDS AUTHORIZED IN PROGRESS
GUILFORD	GTA	GTA	REPLACEMENT PARATRANSIT BUSES		Public Transportation (Transit)	Capital (Non-STI)	7	Greensboro Urban Area MPO	TA-4767	Public Transit	5309, L							2022	\$4,844,000	\$4,844,000	FUNDING ADDED TO FY 20, FY 21, FY22, FY23 AT THE REQUEST OF GREENSBORO MPO
GUILFORD	GTA	GTA	CLEAN DIESEL REPLACEMENT BUSES		Public Transportation (Transit)	Capital (Non-STI)	7	Greensboro Urban Area MPO	TA-4771	Public Transit	5307, CMAQ, L							2022	\$4,457,000	\$4,457,000	
DURHAM, ORANGE	GOTRIANGLE	GOTRIANGLE	REPLACEMENT BUS		Public Transportation (Transit)	Capital (Non-STI)	5, 7	Durham-Chapel Hill-Carrboro MPO	TA-4818B	Public Transit	5307, L, S							2021	\$962,000	\$962,000	
ORANGE	CHAPEL HILL TRANSIT	CHAPEL HILL TRANSIT	REPLACEMENT VAN		Public Transportation (Transit)	Capital (Non-STI)	7	Durham-Chapel Hill-Carrboro MPO	TA-4979	Public Transit	5307							2023	\$792,000	\$792,000	FUNDS AUTHORIZED IN PROGRESS
DURHAM, ORANGE	GOTRIANGLE	GOTRIANGLE	EXPANSION BUS		Public Transportation (Transit)	Capital (Non-STI)	5, 7	Durham-Chapel Hill-Carrboro MPO	TA-5123B	Public Transit	5307, L, S							2020	\$3,242,000	\$3,242,000	FUNDS AUTHORIZED IN PROGRESS
ALAMANCE	LINK TRANSIT	LINK TRANSIT	IMPROVEMENTS, BUS SHELTERS, CONSTRUCTION, ENGINEERING AND DESIGN.		Public Transportation (Transit)	Capital (Non-STI)	7	Burlington-Graham MPO	TA-6322	Public Transit	5307, L							2023	\$1,081,000	\$1,081,000	
WAKE, ORANGE	GOTRIANGLE	GOTRIANGLE	PURCHASE EXPANSION VEHICLES FOR CRX ROUTE.		Public Transportation (Transit)	Capital (Non-STI)	5, 7	Capital Area MPO, Durham-Chapel Hill-Carrboro MPO	TA-6669	Region C, D										\$0	IN ACQUISITION
GUILFORD	PIEDMONT AUTHORITY FOR REGIONAL TRANSPORTATION (PA)	PIEDMONT AUTHORITY FOR REGIONAL TRANSPORTATION (PA)	PURCHASE ONE EXPANSION 40-FT BUS.		Public Transportation (Transit)	Capital (Non-STI)	7	Greensboro Urban Area MPO	TA-6679	Region D										\$0	IN ACQUISITION
GUILFORD	REGIONAL TRANS. PIEDMONT AUTHORITY FOR	REGIONAL TRANS. PIEDMONT AUTHORITY FOR	REPLACEMENT VEHICLES		Public Transportation (Transit)	Capital (Non-STI)	7	Greensboro Urban Area MPO	TA-6690	Public Transit	5339, L							2022	\$335,000	\$335,000	
GUILFORD	GTA	GTA	ELECTRIC VEHICLES AND CHARGING INFRASTRUCTURE		Public Transportation (Transit)	Capital (Non-STI)	7	Greensboro Urban Area MPO	TA-6714	Public Transit	5339, CMAQ, L							2023	\$3,956,000	\$3,956,000	
GUILFORD	SYSTEM / HI-TRAN HIGH POINT TRANSIT	SYSTEM / HI-TRAN HIGH POINT TRANSIT	PURCHASE REPLACEMENT BUSES.		Public Transportation (Transit)	Capital (Non-STI)	7	High Point Urban Area MPO	TA-6729	Public Transit	5307, CMAQ, L							2025	\$750,000	\$750,000	
ORANGE	ORANGE PUBLIC TRANSIT	ORANGE PUBLIC TRANSIT	PURCHASE NEW BUS < 30'.		Public Transportation (Transit)	Capital (Non-STI)	7	Durham-Chapel Hill-Carrboro MPO	TA-6731	Public Transit	FED, L							2020	\$56,000	\$56,000	

BASIC PROJECT INFORMATION										FISCAL YEAR PROJECT PHASE SCHEDULED TO START											
COUNTY(S)	ROUTE/CITY	RESPONSIBLE AGENCY	DESCRIPTION	LENGTH (MILES)	MODE	FUNDING PROGRAM	DIVISION(S)	MPOs/RPOs	PROJECT ID	STI CATEGORY FUNDED	FUNDING SOURCE (SEE FUNDING SOURCES TAB FOR MORE INFO)	RIGHT-OF-WAY PROJECTED SCHEDULE	TOTAL REMAINING FUNDS NEEDED FOR RIGHT-OF-WAY	UTILITIES PROJECTED SCHEDULE	TOTAL REMAINING FUNDS NEEDED FOR UTILITIES	CONSTRUCTION PROJECTED SCHEDULE	TOTAL REMAINING FUNDS NEEDED FOR CONSTRUCTION	PROJECTED SCHEDULE FOR OTHER ACTIVITIES	TOTAL REMAINING FUNDS FOR OTHER ACTIVITIES	TOTAL REMAINING FUNDS NEEDED	COMMENT
GUILFORD	PIEDMONT AUTHORITY FOR REGIONAL TRANSPORTATION (P)	PIEDMONT AUTHORITY FOR REGIONAL TRANSPORTATION (P)	VEHICLE REPLACEMENT AND EXPANSION		Public Transportation (Transit)	Capital (Non-STI)	7	Greensboro Urban Area MPO	TA-6732	Public Transit	5339, L					2020	\$8,480,000			\$8,480,000	PROJECT ADDED AT THE REQUEST OF GREENSBORO MPO
WILSON, LEE, ROWAN, BRUNSWICK, NEW HANOVER, PENDER, JOHNSTON, ALAMANCE, ROCKINGHAM, McDOWELL, MONTGOMERY, EDGEcombe, FRANKLIN, GRANVILLE, NASH, RANDOLPH, VANCE, WARREN	INTEGRATED MOBILITY DIVISION		THE PROJECT WILL EXPAND ON-DEMAND TRANSIT SERVICES FOR UP TO 11 RURAL COMMUNITIES ACROSS NORTH CAROLINA. THIS PROJECT WILL EMPLOY TWO PRIMARY ON-DEMAND SERVICE MODELS: SOFTWARE AS A SERVICE (SAAS) AND TURNKEY, ALSO REFERRED TO AS TRANSPORTATION AS A SERVICE (TAAS).		Public Transportation (Transit)	Capital (Non-STI)	3, 4, 5, 7, 8, 9, 13	Wilmington Urban Area MPO, Upper Coastal Plain RPO, Piedmont Triad RPO, Greensboro Urban Area MPO, Winston-Salem Area TPO, Kerr-Tar RPO, Foothills RPO	TC-0031	Public Transit	L, RTAP, S							2024	\$25,400,000	\$25,400,000	
ALAMANCE	LINK TRANSIT		THIS FUNDING PROVIDES FOR THE DESIGN, ENGINEERING AND CONSTRUCTION OF TRANSIT MAINTENANCE FACILITY AND TRANSIT TRANSFER HUB TO SUPPORT THE LINK TRANSIT SYSTEM.		Public Transportation (Transit)	Capital (Non-STI)	7	Burlington-Graham MPO	TC-0034	Public Transit	5307, L, S							2024	\$1,920,000	\$1,920,000	
GUILFORD	GREENSBORO TRANSIT AUTHORITY	GREENSBORO TRANSIT AUTHORITY	RENOVATION OF J. DOUGLAS GAYLON DEPOT		Public Transportation (Transit)	Capital (Non-STI)	7	Greensboro Urban Area MPO	TD-5279	Public Transit	5339, L, S							2020	\$2,284,000	\$2,284,000	IN PROGRESS; FUNDING ADDED TO FY 20 AT THE REQUEST OF GREENSBORO MPO
GUILFORD	SYSTEM / HI-TRAN HIGH POINT TRANSIT	SYSTEM / HI-TRAN HIGH POINT TRANSIT	BUILDING / FACILITY RENOVATION AND UPGRADE FOR PARATRANSIT ADMINISTRATION.		Public Transportation (Transit)	Capital (Non-STI)	7	High Point Urban Area MPO	TD-5283	Region D										\$0	IN PROGRESS
ORANGE	GO TRIANGLE	GO TRIANGLE	TOWN OF HILLSBOROUGH. CONSTRUCT PARK-AND-RIDE LOT.		Public Transportation (Transit)	Capital (Non-STI)	7	Durham-Chapel Hill-Carrboro MPO	TD-5295	Region D	5307, L, S					2023	\$2,640,000			\$2,640,000	UNDER CONSTRUCTION BY GO TRIANGLE
ALAMANCE	BURLINGTON	BURLINGTON	CAPITAL FOR PEDESTRIAN IMPROVEMENTS FOR FIXED ROUTE SERVICES		Public Transportation (Transit)	Capital (Non-STI)	7	Burlington-Graham MPO	TD-6322	Public Transit	5307, L							2020	\$60,000	\$60,000	ADD PROJECT TD-6322 TO STIP FOR FFY2019. NEW PROJECT DEVELOPED FOR FEDERAL FUNDING AWARD. PROJECT ADDED AT REQUEST OF BGMPO.
WAKE, DURHAM, ORANGE	GOTRIANGLE	GOTRIANGLE	FIXED GUIDEWAY - LIGHT RAIL SERVICE- CARY/RALEIGH		Public Transportation (Transit)	Capital (Non-STI)	5, 7	Capital Area MPO	TE-4903A	Public Transit	FED					2020	\$1,500,000,000			\$1,500,000,000	
GUILFORD	HIGH POINT TRANSIT SYSTEM	HIGH POINT TRANSIT SYSTEM	REPLACEMENT PARATRANSIT BUSES.		Public Transportation (Transit)	Capital (Non-STI)	7	High Point Urban Area MPO	TG-0024	Public Transit	5307, L							2024	\$1,375,000	\$1,375,000	
GUILFORD	HIGH POINT TRANSIT SYSTEM	HIGH POINT TRANSIT SYSTEM	NEW SPARE PARATRANSIT BUSES.		Public Transportation (Transit)	Capital (Non-STI)	7	High Point Urban Area MPO	TG-0025	Public Transit	5307, L							2024	\$275,000	\$275,000	
ORANGE	GOTRIANGLE	GOTRIANGLE	GO TRIANGLE ACCESS IMPROVEMENTS AT THE INTERSECTION OF US 15 -501 AND EASTOWNEDRIVE		Public Transportation (Transit)	Capital (Non-STI)	7	Durham-Chapel Hill-Carrboro MPO	TL-0018	Public Transit	CMAQ, L					2023	\$400,000			\$400,000	
GUILFORD	HIGH POINT TRANSIT SYSTEM / HI-TRAN	HIGH POINT TRANSIT SYSTEM / HI-TRAN	PLANNING ASSISTANCE - 5303		Public Transportation (Transit)	Capital (Non-STI)	7	High Point Urban Area MPO	TP-5104	Public Transit	5303, L, S							2020	\$176,000	\$176,000	FUNDS AUTHORIZED IN PROGRESS
GUILFORD	GREENSBORO TRANSIT AUTHORITY	GREENSBORO TRANSIT AUTHORITY	SECTION 5310 CAPITAL PROJECT.		Public Transportation (Transit)	Capital (Non-STI)	7	Greensboro Urban Area MPO	TQ-6783	Public Transit	5310, L							2024	\$2,001,000	\$2,001,000	
GUILFORD	GREENSBORO TRANSIT AUTHORITY	GREENSBORO TRANSIT AUTHORITY	SAFETY & SECURITY		Public Transportation (Transit)	Capital (Non-STI)	7	Greensboro Urban Area MPO	TS-4758	Public Transit	5307, L							2024	\$414,000	\$414,000	FUNDING ADDED TO FY 20, FY 21, FY22, FY23 AT THE REQUEST OF GREENSBORO MPO
DAVIDSON, GUILFORD, RANDOLPH	HIGH POINT TRANSIT SYSTEM / HI-TRAN	HIGH POINT TRANSIT SYSTEM / HI-TRAN	SAFETY & SECURITY - MIN. 1% SET ASIDE		Public Transportation (Transit)	Capital (Non-STI)	7, 8, 9	High Point Urban Area MPO	TS-5113	Public Transit	5307, L							2020	\$64,000	\$64,000	FUNDS AUTHORIZED IN PROGRESS
GUILFORD, ALAMANCE, FORSYTH	PIEDMONT AUTHORITY FOR REGIONAL TRANS.	PIEDMONT AUTHORITY FOR REGIONAL TRANS.	SAFETY & SECURITY - MIN. 1% SET ASIDE		Public Transportation (Transit)	Capital (Non-STI)	7, 9	Winston-Salem Area TPO	TS-5115	Public Transit	5307							2020	\$8,000	\$8,000	FUNDS AUTHORIZED IN PROGRESS
DURHAM, ORANGE	GOTRIANGLE	GOTRIANGLE	SAFETY & SECURITY - MIN. 1% SET ASIDE		Public Transportation (Transit)	Capital (Non-STI)	5, 7	Durham-Chapel Hill-Carrboro MPO	TS-5119	Public Transit	5307, L							2020	\$76,000	\$76,000	FUNDS AUTHORIZED IN PROGRESS
ORANGE	ORANGE PUBLIC TRANSIT	ORANGE PUBLIC TRANSIT	1 REPLACEMENT LTV (25') AND RADIO, VEHICLE LETTERING AND LOGOS, AND ON-BOARD CAMERA.		Public Transportation (Transit)	Locally Selected	7	Durham-Chapel Hill-Carrboro MPO	TD-5155	Division 7	BGDA, L							2022	\$77,000	\$77,000	IN PROGRESS BY ORANGE PUBLIC TRANSIT
ORANGE	ORANGE COUNTY		UPDATE THREE BUS SHELTERS IN ORANGE COUNTY ON GOVERNMENT PROPERTY.		Public Transportation (Transit)	Locally Selected	7	Durham-Chapel Hill-Carrboro MPO	TL-0026	Division 7	BGDA, L, L(M), TADA					2023	\$155,000			\$155,000	
ALAMANCE	LINK TRANSIT	LINK TRANSIT	CAPITAL IMPROVEMENTS FOR TRANSIT VEHICLES.		Public Transportation (Transit)	Locally Selected	7	Burlington-Graham MPO	TL-0029	Public Transit	5307, L							2022	\$1,550,000	\$1,550,000	
ORANGE	TOWN OF CHAPEL HILL	CHAPEL HILL	NORTH-SOUTH BUS RAPID TRANSIT CORRIDOR (NSBRT).	8.2	Public Transportation (Transit)	Locally Selected	7	Durham-Chapel Hill-Carrboro MPO	TL-0035	Public Transit	5307, L					2027	\$172,263,000	2023	\$10,737,000	\$183,000,000	
ORANGE	VARIOUS		MOBILITY ON-DEMAND - 2 ADA ACCESSIBLE MINIVANS.		Public Transportation (Transit)	Locally Selected	7	Durham-Chapel Hill-Carrboro MPO	TL-0049	Exempt	CMAQ, L							2024	\$187,000	\$187,000	
GUILFORD	GTA		GTA NEW CROSSTOWN NEW ROUTE.		Public Transportation (Transit)	Locally Selected	7	Greensboro Urban Area MPO	TL-0050	Public Transit	CMAQ, L							2024	\$7,680,000	\$7,680,000	
ORANGE	GOTRIANGLE	GOTRIANGLE	IMPROVE (3) BUS STOPS IN ORANGE COUNTY AT SITES 701, 705, AND 706.		Public Transportation (Transit)	Locally Selected	7	Durham-Chapel Hill-Carrboro MPO	TL-0051	Public Transit	CMAQ, L					2024	\$250,000			\$250,000	

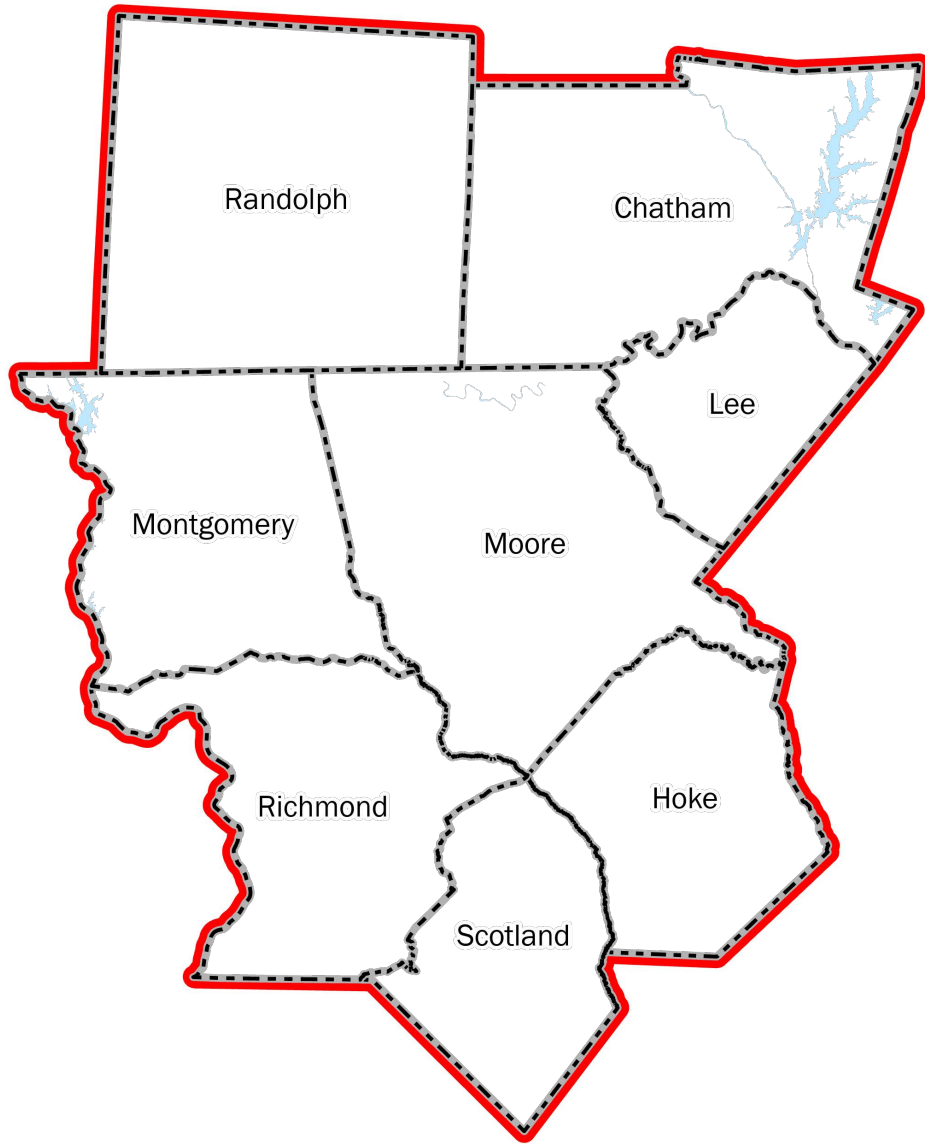
BASIC PROJECT INFORMATION										FISCAL YEAR PROJECT PHASE SCHEDULED TO START											
COUNTY(S)	ROUTE/CITY	RESPONSIBLE AGENCY	DESCRIPTION	LENGTH (MILES)	MODE	FUNDING PROGRAM	DIVISION(S)	MPOs/RPOs	PROJECT ID	STI CATEGORY FUNDED	FUNDING SOURCE (SEE FUNDING SOURCES TAB FOR MORE INFO)	RIGHT-OF-WAY PROJECTED SCHEDULE	TOTAL REMAINING FUNDS NEEDED FOR RIGHT-OF-WAY	UTILITIES PROJECTED SCHEDULE	TOTAL REMAINING FUNDS NEEDED FOR UTILITIES	CONSTRUCTION PROJECTED SCHEDULE	TOTAL REMAINING FUNDS NEEDED FOR CONSTRUCTION	PROJECTED SCHEDULE FOR OTHER ACTIVITIES	TOTAL REMAINING FUNDS FOR OTHER ACTIVITIES	TOTAL REMAINING FUNDS NEEDED	COMMENT
GUILFORD	GREENSBORO TRANSIT AUTHORITY	GREENSBORO TRANSIT AUTHORITY	J. DOUGLAS GAYLON DEPOT RENOVATION PHASE 3		Public Transportation (Transit)	Locally Selected	7	Greensboro Urban Area MPO	TL-0055	Public Transit	5339, BGANY, L					2025	\$3,063,000			\$3,063,000	
ORANGE	CHAPEL HILL TRANSIT	CHAPEL HILL TRANSIT	IMPROVE BUS STOPS AT VARIOUS LOCATIONS IN DOWNTOWN CHAPEL HILL.		Public Transportation (Transit)	Locally Selected	7	Durham-Chapel Hill-Carrboro MPO	TL-0062	Division 7	BGDA, L(M)					2025	\$451,000			\$451,000	
ORANGE	ORANGE COUNTY TRANSIT		ORANGE COUNTY MOBILITY ON DEMAND - PURCHASE 2 ADA ACCESSIBLE MINI-VANS. EXPAND MICRO-TRANSIT ZONES.		Public Transportation (Transit)	Locally Selected	7	Central Pines RPO	TN-6126	Exempt	CMAQ, L							2024	\$188,000	\$188,000	
RANDOLPH, DAVIDSON, GUILFORD	HIGH POINT TRANSIT SYSTEM / HI-TRAN	HIGH POINT TRANSIT SYSTEM / HI-TRAN	OPERATING ASSISTANCE.		Public Transportation (Transit)	Miscellaneous/Other	7, 8, 9	High Point Urban Area MPO	TO-4790	Public Transit	5307, L, SMAP							2024	\$29,200,000	\$29,200,000	FUNDS AUTHORIZED IN PROGRESS
GUILFORD	GREENSBORO TRANSIT AUTHORITY	GREENSBORO TRANSIT AUTHORITY	OPERATING- FIXED ROUTE		Public Transportation (Transit)	Miscellaneous/Other	7	Greensboro Urban Area MPO	TO-4971	Public Transit	5307, L, SMAP							2022	\$52,813,000	\$52,813,000	FUNDS AUTHORIZED IN PROGRESS
ORANGE	CHAPEL HILL TRANSIT	CHAPEL HILL TRANSIT	OPERATING ASSISTANCE		Public Transportation (Transit)	Miscellaneous/Other	7	Durham-Chapel Hill-Carrboro MPO	TO-5133	Public Transit	SMAP							2020	\$14,280,000	\$14,280,000	FUNDS AUTHORIZED IN PROGRESS
ALAMANCE	PIEDMONT AUTHORITY FOR REGIONAL TRANS.	PIEDMONT AUTHORITY FOR REGIONAL TRANS.	OPERATING		Public Transportation (Transit)	Miscellaneous/Other	7	Burlington-Graham MPO	TO-5134	Public Transit	5307, L							2023	\$3,740,000	\$3,740,000	FUNDS AUTHORIZED IN PROGRESS
GUILFORD	PIEDMONT AUTHORITY FOR REGIONAL TRANS.	PIEDMONT AUTHORITY FOR REGIONAL TRANS.	OPERATING ASSISTANCE		Public Transportation (Transit)	Miscellaneous/Other	7	High Point Urban Area MPO	TO-5134C	Public Transit	5307, L							2023	\$9,744,000	\$9,744,000	
ALAMANCE, GUILFORD	PIEDMONT AUTHORITY FOR REGIONAL TRANS.	PIEDMONT AUTHORITY FOR REGIONAL TRANS.	OPERATING ASSISTANCE		Public Transportation (Transit)	Miscellaneous/Other	7	Burlington-Graham MPO	TO-5136	Public Transit	SMAP							2020	\$3,268,000	\$3,268,000	FUNDS AUTHORIZED IN PROGRESS
ORANGE	DURHAM	DURHAM	5307 OPERATING FUNDS NC 2019-060-01-P11		Public Transportation (Transit)	Miscellaneous/Other	7	Durham-Chapel Hill-Carrboro MPO	TO-5206	Public Transit	5307							2020	\$311,000	\$311,000	MODIFYING THE FEDERAL FUNDS RECEIVED FROM FTA ADMINISTERED BY PTD BASED ON SFY21 GRANTS
GUILFORD	PIEDMONT AUTHORITY FOR REGIONAL TRANS.	PIEDMONT AUTHORITY FOR REGIONAL TRANS.	OPERATING- FIXED ROUTE.		Public Transportation (Transit)	Miscellaneous/Other	7	Greensboro Urban Area MPO	TO-5209	Public Transit	5307, L, SMAP							2024	\$8,024,000	\$8,024,000	AMEND STIP TO-5209 WITH UPDATED FY 20 SECTION 5307 FUNDS ALLOCATED TO PART WITH NEW FEDERAL APPROPRIATIONS FOR ELIGIBLE OPERATING SUBSIDY
ALAMANCE	ALAMANCE COUNTY TRANSPORTATION	ALAMANCE COUNTY TRANSPORTATION	OPERATING FOR ALAMANCE COUNTY TRANSPORTATION IN THE BURLINGTON URBAN AREA - THROUGH NCDOT		Public Transportation (Transit)	Miscellaneous/Other	7	Burlington-Graham MPO	TO-5214	Public Transit	5307, L							2023	\$9,070,000	\$9,070,000	FUNDS AUTHORIZED IN PROGRESS
GUILFORD	GUILFORD COUNTY TRANSPORTATION	GUILFORD COUNTY TRANSPORTATION	OPERATING FUNDING FOR GUILFORD COUNTY THROUGH HIGH-POINT MPO		Public Transportation (Transit)	Miscellaneous/Other	7	High Point Urban Area MPO	TO-5216	Public Transit	5307, L							2020	\$1,330,000	\$1,330,000	FUNDS AUTHORIZED IN PROGRESS
ORANGE	BURLINGTON -GRAHAM	BURLINGTON - GRAHAM	5307 OPERATING FUNDS NC-2019-060-01-P10		Public Transportation (Transit)	Miscellaneous/Other	7	Burlington-Graham MPO	TO-5220	Public Transit	5307							2020	\$282,000	\$282,000	MODIFYING THE FEDERAL FUNDS RECEIVED FROM FTA ADMINISTERED BY PTD BASED ON SFY 2020 GRANTS
GUILFORD	GUILFORD COUNTY TRANSPORTATION	GUILFORD COUNTY TRANSPORTATION	OPERATING- RURAL TRANSIT		Public Transportation (Transit)	Miscellaneous/Other	7	Greensboro Urban Area MPO	TO-5221	Public Transit	5307, L							2022	\$490,000	\$490,000	REDUCING FUNDS IN FY 20, FY 21, FY 22, FY 23 AT THE REQUEST OF GREENSBORO MPO
GUILFORD	GREENSBORO TRANSIT AUTHORITY	GREENSBORO TRANSIT AUTHORITY	SECTION 5310 OPERATING.		Public Transportation (Transit)	Miscellaneous/Other	7	Greensboro Urban Area MPO	TO-6139	Public Transit	5310, L							2024	\$500,000	\$500,000	REDUCING FUNDS IN FY 20, FY 21, FY 22, FY 23 AT THE REQUEST OF GREENSBORO MPO
GUILFORD	BURLINGTON/GIBSONVILLE FIXED ROUTE SYSTEM	BURLINGTON/GIBSONVILLE FIXED ROUTE SYSTEM	OPERATING		Public Transportation (Transit)	Miscellaneous/Other	7	Burlington-Graham MPO	TO-6151	Public Transit	5307, L							2020	\$2,016,000	\$2,016,000	
ALAMANCE	LINK TRANSIT	LINK TRANSIT	OPERATING ASSISTANCE TO MAINTAIN CURRENT LEVEL OF SERVICE IN ADDITION TO SERVICE EXPANSION FOR WEEKEND SERVICE.		Public Transportation (Transit)	Miscellaneous/Other	7	Burlington-Graham MPO	TO-6170	Public Transit	5307, L							2023	\$9,840,000	\$9,840,000	MOVE FUNDING FROM PREVIOUS YEARS TO FY 2021 AND FY 2022 AT THE REQUEST OF BGMP.
ALAMANCE	LINK TRANSIT	LINK TRANSIT	ADA SERVICE.		Public Transportation (Transit)	Miscellaneous/Other	7	Burlington-Graham MPO	TO-6812A	Public Transit	5307, L							2023	\$1,356,000	\$1,356,000	
ORANGE	CHAPEL HILL TRANSIT	CHAPEL HILL TRANSIT	PURCHASE FIVE ELECTRIC TRANSIT BUSES.		Public Transportation (Transit)	NCDOT Selected (Other Selection Process)	7	Durham-Chapel Hill-Carrboro MPO	TN-6133	Exempt	CMAQ, L, L(M)							2025	\$2,708,000	\$2,708,000	
ALAMANCE	LINK TRANSIT	LINK TRANSIT	PURCHASE TWO ELECTRIC PARATRANSIT VEHICLES AND INSTALL CHARGER.		Public Transportation (Transit)	NCDOT Selected (Other Selection Process)	7	Burlington-Graham MPO	TN-6134	Exempt	CRPDA, L(M)							2025	\$560,000	\$560,000	
ORANGE	CHAPEL HILL TRANSIT	CHAPEL HILL TRANSIT	PREVENTIVE MAINTENANCE		Public Transportation (Transit)	Operations and Maintenance	7	Durham-Chapel Hill-Carrboro MPO	TG-4731B	Public Transit	5307, L							2020	\$5,372,000	\$5,372,000	FUNDS AUTHORIZED IN PROGRESS
GUILFORD	AUTHORITY GREENSBORO TRANSIT	AUTHORITY GREENSBORO TRANSIT	OPERATING-ADA PARATRANSIT SERVICE.		Public Transportation (Transit)	Operations and Maintenance	7	Greensboro Urban Area MPO	TG-4957	Public Transit	5307, L							2025	\$4,139,000	\$4,139,000	FUNDS AUTHORIZED IN PROGRESS
GUILFORD	GTA		GTA FIXED ROUTE OPERATING EXPENSE		Public Transportation (Transit)	Operations and Maintenance	7	Greensboro Urban Area MPO	TG-4971	Public Transit	5307, L				2025	\$22,430,000			\$22,430,000		
ALAMANCE	BURLINGTON	BURLINGTON	ADA SERVICES		Public Transportation (Transit)	Operations and Maintenance	7	Burlington-Graham MPO	TG-6812A	Public Transit	5307, L							2020	\$211,000	\$211,000	ADD PROJECT TG-6812A TO STIP FOR FFY2019. NEW PROJECT DEVELOPED FOR FEDERAL FUNDING AWARD. PROJECT ADDED AT REQUEST OF BGMP.
FORSYTH, GUILFORD, WATAUGA, WILKES, YADKIN	COACH AMERICA	COACH AMERICA	INTERCITY BUS - GREENSBORO TO BOONE		Public Transportation (Transit)	Operations and Maintenance	7, 9, 11		TI-6103	Public Transit	5311, L, S							2020	\$3,520,000	\$3,520,000	FUNDS AUTHORIZED IN PROGRESS
ALAMANCE	ALAMANCE COUNTY TRANSPORTATION	ALAMANCE COUNTY TRANSPORTATION	ADMINISTRATION		Public Transportation (Transit)	Operations and Maintenance	7	Burlington-Graham MPO	TK-6103	Public Transit	5311, L, S							2020	\$1,424,000	\$1,424,000	FUNDS AUTHORIZED IN PROGRESS
CASWELL	CASWELL COUNTY	CASWELL COUNTY	ADMINISTRATION		Public Transportation (Transit)	Operations and Maintenance	7	Piedmont Triad RPO	TK-6116	Public Transit	5311, L, S							2020	\$448,000	\$448,000	FUNDS AUTHORIZED IN PROGRESS

BASIC PROJECT INFORMATION										FISCAL YEAR PROJECT PHASE SCHEDULED TO START											
COUNTY(S)	ROUTE/CITY	RESPONSIBLE AGENCY	DESCRIPTION	LENGTH (MILES)	MODE	FUNDING PROGRAM	DIVISION(S)	MPOs/RPOs	PROJECT ID	STI CATEGORY FUNDED	FUNDING SOURCE (SEE FUNDING SOURCES TAB FOR MORE INFO)	RIGHT-OF-WAY PROJECTED SCHEDULE	TOTAL REMAINING FUNDS NEEDED FOR RIGHT-OF-WAY	UTILITIES PROJECTED SCHEDULE	TOTAL REMAINING FUNDS NEEDED FOR UTILITIES	CONSTRUCTION PROJECTED SCHEDULE	TOTAL REMAINING FUNDS NEEDED FOR CONSTRUCTION	PROJECTED SCHEDULE FOR OTHER ACTIVITIES	TOTAL REMAINING FUNDS FOR OTHER ACTIVITIES	TOTAL REMAINING FUNDS NEEDED	COMMENT
GUILFORD	GUILFORD COUNTY TRANSPORTATION	GUILFORD COUNTY TRANSPORTATION	ADMINISTRATION		Public Transportation (Transit)	Operations and Maintenance	7	Greensboro Urban Area MPO	TK-6132	Public Transit	5311, L, S							2020	\$908,000	\$908,000	FUNDS AUTHORIZED IN PROGRESS
ORANGE	ORANGE PUBLIC TRANSIT	ORANGE PUBLIC TRANSIT	ADMINISTRATION		Public Transportation (Transit)	Operations and Maintenance	7	Central Pines RPO	TK-6151	Public Transit	5311, L, S							2020	\$744,000	\$744,000	
ROCKINGHAM	ROCKINGHAM COUNTY COUNCIL ON AGING, INC.	ROCKINGHAM COUNTY COUNCIL ON AGING, INC.	ADMINISTRATION		Public Transportation (Transit)	Operations and Maintenance	7	Piedmont Triad RPO	TK-6159	Public Transit	5311, L, S							2020	\$708,000	\$708,000	FUNDS AUTHORIZED IN PROGRESS
GUILFORD	GTA	GTA	EXPANDED SUNDAY SERVICE, NEW SERVICE OPERATIONAL FUNDING		Public Transportation (Transit)	Operations and Maintenance	7	Greensboro Urban Area MPO	TL-0012	Public Transit	CMAQ, L							2021	\$2,705,000	\$2,705,000	
ALAMANCE	LINK TRANSIT	LINK TRANSIT	PREVENTATIVE MAINTENANCE.		Public Transportation (Transit)	Operations and Maintenance	7	Burlington-Graham MPO	TM-0046	Public Transit	5307, L							2023	\$3,072,000	\$3,072,000	
ALAMANCE	ALAMANCE COUNTY TRANSPORTATION AUTHORITY	ALAMANCE COUNTY TRANSPORTATION AUTHORITY	ROLLING STOCK-SHOP SERVICE VEHICLE (5307).		Public Transportation (Transit)	Operations and Maintenance	7	Burlington-Graham MPO	TM-0051	Public Transit	5307, L							2024	\$865,000	\$865,000	
GUILFORD	GTA	GTA	OPERATING MICROTRANSIT.		Public Transportation (Transit)	Operations and Maintenance	7	Greensboro Urban Area MPO	TM-0053	Public Transit	5307, L							2024	\$5,470,000	\$5,470,000	
GUILFORD	TRANSIT AUTHORITY	GTA	REGIONWIDE. INSTALL BATTERY-ELECTRIC AND HYBRID DIESEL BUSES AND CHARGING INFRASTRUCTURE.		Public Transportation (Transit)	Operations and Maintenance	7	Greensboro Urban Area MPO	TM-0057	Public Transit	5339(b), L(M)							2025	\$28,014,000	\$28,014,000	
DURHAM, ORANGE	GODURHAM	GODURHAM	OPERATING ASSISTANCE - NEW FREEDOM - URBAN		Public Transportation (Transit)	Operations and Maintenance	5, 7	Durham-Chapel Hill-Carrboro MPO	TN-5102	Public Transit	5317, L							2020	\$504,000	\$504,000	FUNDS AUTHORIZED IN PROGRESS
GUILFORD	GREENSBORO TRANSIT AUTHORITY	GREENSBORO TRANSIT AUTHORITY	SECTION 5310 PROGRAM ADMINISTRATION		Public Transportation (Transit)	Operations and Maintenance	7	Greensboro Urban Area MPO	TQ-7000	Public Transit	5310							2024	\$205,000	\$205,000	
GUILFORD	GTA	GTA	TRANSIT SAFETY INNOVATIONS		Public Transportation (Transit)	Operations and Maintenance	7	Greensboro Urban Area MPO	TT-5207	Public Transit	5312, L							2020	\$86,000	\$86,000	FUNDING ADDED TO FY20, FY21, FY22 AT THE REQUEST OF GREENSBORO MPO
ALAMANCE	LINK TRANSIT	LINK TRANSIT	PLANNING FOR TRANSIT FACILITY FEASIBILITY STUDY AND SHORT RANGE TRANSIT PLAN.		Public Transportation (Transit)	Planning	7	Burlington-Graham MPO	TA-6733	Public Transit	5307, 5309, L, S							2023	\$865,000	\$865,000	ADD PROJECT TA-6733 TO STIP FOR FFY2019. NEW PROJECT DEVELOPED FOR FEDERAL FUNDING AWARD. PROJECT ADDED AT REQUEST OF BGMPO.
DURHAM, ORANGE	GOTRIANGLE	GOTRIANGLE	PLANNING ASSISTANCE		Public Transportation (Transit)	Planning	5, 7	Durham-Chapel Hill-Carrboro MPO	TP-4732A	Public Transit	5307, L, S							2020	\$2,952,000	\$2,952,000	FUNDS AUTHORIZED IN PROGRESS
GUILFORD	GREENSBORO TRANSIT AUTHORITY	GREENSBORO TRANSIT AUTHORITY	PLANNING ASSISTANCE-5303.		Public Transportation (Transit)	Planning	7	Greensboro Urban Area MPO	TP-5101	Public Transit	5303, L, SMAP							2024	\$1,356,000	\$1,356,000	FUNDS AUTHORIZED IN PROGRESS
ALAMANCE	BURLINGTON	BURLINGTON	PLANNING FOR FIXED ROUTE SERVICE EXPANSION		Public Transportation (Transit)	Planning	7	Burlington-Graham MPO	TP-5161	Public Transit	5307, L							2020	\$5,000	\$5,000	ADD PROJECT TP-5161 TO STIP FOR FFY2019. NEW PROJECT DEVELOPED FOR FEDERAL FUNDING AWARD. PROJECT ADDED AT REQUEST OF BGMPO.
ALAMANCE	BURLINGTON	BURLINGTON	PLANNING FOR PLANNING FACILITY FEASIBILITY STUDY		Public Transportation (Transit)	Planning	7	Burlington-Graham MPO	TP-5162	Public Transit	5307, L							2020	\$95,000	\$95,000	ADD PROJECT TP-5162 TO STIP FOR FFY2019. NEW PROJECT DEVELOPED FOR FEDERAL FUNDING AWARD. PROJECT ADDED AT REQUEST OF BGMPO.
GUILFORD	GTA	GTA	THE CITY OF GREENSBORO WILL RECEIVE FUNDING TO PREPARE A TECHNICAL PLAN TO ESTABLISH WHAT WILL BE REQUIRED TO PROVIDE FREE BROADBAND INTERNET ACCESS IN LOW - INCOME AREAS USING TRANSIT, TRANSPORTATION AND OTHER PUBLIC INFRASTRUCTURE.		Public Transportation (Transit)	Planning	7	Greensboro Urban Area MPO	TU-0002	Public Transit	5305, L							2021	\$260,000	\$260,000	
ALAMANCE	ALAMANCE COUNTY TRANSPORTATION AUTHORITY	ALAMANCE COUNTY TRANSPORTATION AUTHORITY	ACTA PLANNING AND FEASIBILITY STUDY (5307).		Public Transportation (Transit)	Planning	7	Burlington-Graham MPO	TU-0017	Public Transit	5307, L							2024	\$150,000	\$150,000	
GUILFORD	GTA	GREENSBORO TRANSIT AUTHORITY	J.DOUGLAS GALYON DEPOT AREA TRANSIT ORIENTED DEVELOPMENT STUDY		Public Transportation (Transit)	Planning	7	Greensboro Urban Area MPO	TU-0018	Public Transit	20005(b)							2025	\$500,000	\$500,000	
ORANGE	CHAPEL HILL TRANSIT	CHAPEL HILL TRANSIT	ALTERNATIVE ANALYSIS - ENVIRONMENTAL ASSESSMENT, DESIGN, AND ENGINEERING		Public Transportation (Transit)	Planning	7	Durham-Chapel Hill-Carrboro MPO	U-5119A	Public Transit	FED, L							2020	\$200,000	\$200,000	FUNDS AUTHORIZED IN PROGRESS
ALAMANCE	PIEDMONT AUTHORITY FOR REGIONAL TRANSPORTATION	PIEDMONT AUTHORITY FOR REGIONAL TRANSPORTATION	ROUTINE CAPITAL/PREVENTATIVE, MAINTENANCE/PASSENGER AMENITIES/MOBILITY MANAGEMENT		Public Transportation (Transit)	Routine Capital and Preventive Maintenance	7	Burlington-Graham MPO	TG-0012	Public Transit	5307, L							2023	\$2,263,000	\$2,263,000	
GUILFORD	GTA	GTA	ROUTINE CAPITAL: FAREBOXES, CAMERA SYSTEMS, APCs, AND DELIVERY FOR ASSET TRANSFER OF USED BUSES; DEPOT TICKET MACHINES: REALTIME SHELTER SIGNAGE; AND BUS SHELTERS.		Public Transportation (Transit)	Routine Capital and Preventive Maintenance	7	Greensboro Urban Area MPO	TG-0019	Public Transit	5309, L							2024	\$3,350,000	\$3,350,000	
GUILFORD	HIGH POINT TRANSIT SYSTEM	HIGH POINT TRANSIT SYSTEM	MAINTENANCE FACILITY RENOVATION.		Public Transportation (Transit)	Routine Capital and Preventive Maintenance	7	High Point Urban Area MPO	TG-0022	Public Transit	5339, L				2024	\$1,500,000				\$1,500,000	
ORANGE	CHAPEL HILL TRANSIT	CHAPEL HILL TRANSIT	REGIONWIDE. EXPAND FACILITY.		Public Transportation (Transit)	Routine Capital and Preventive Maintenance	7	Durham-Chapel Hill-Carrboro MPO	TG-0028	Public Transit	5339(b), L							2025	\$21,384,000	\$21,384,000	
ORANGE	CHAPEL HILL TRANSIT	CHAPEL HILL TRANSIT	ROUTINE CAPITAL - BUS STOP SHELTERS, BENCHES, SHOP EQUIPMENT, SPARE PARTS, ENGINES, FAREBOX, SERVICE VEHICLES, ETC		Public Transportation (Transit)	Routine Capital and Preventive Maintenance	7	Durham-Chapel Hill-Carrboro MPO	TG-4732A	Public Transit	5307, S							2020	\$1,080,000	\$1,080,000	FUNDS AUTHORIZED IN PROGRESS
ORANGE	CHAPEL HILL TRANSIT	CHAPEL HILL TRANSIT	ROUTINE CAPITAL - SERVICE VEHICLE		Public Transportation (Transit)	Routine Capital and Preventive Maintenance	7	Durham-Chapel Hill-Carrboro MPO	TG-4732B	Public Transit	5307, L							2023	\$196,000	\$196,000	FUNDS AUTHORIZED IN PROGRESS

BASIC PROJECT INFORMATION										FISCAL YEAR PROJECT PHASE SCHEDULED TO START											
COUNTY(S)	ROUTE/CITY	RESPONSIBLE AGENCY	DESCRIPTION	LENGTH (MILES)	MODE	FUNDING PROGRAM	DIVISION(S)	MPOs/RPOs	PROJECT ID	STI CATEGORY FUNDED	FUNDING SOURCE (SEE FUNDING SOURCES TAB FOR MORE INFO)	RIGHT-OF-WAY PROJECTED SCHEDULE	TOTAL REMAINING FUNDS NEEDED FOR RIGHT-OF-WAY	UTILITIES PROJECTED SCHEDULE	TOTAL REMAINING FUNDS NEEDED FOR UTILITIES	CONSTRUCTION PROJECTED SCHEDULE	TOTAL REMAINING FUNDS NEEDED FOR CONSTRUCTION	PROJECTED SCHEDULE FOR OTHER ACTIVITIES	TOTAL REMAINING FUNDS FOR OTHER ACTIVITIES	TOTAL REMAINING FUNDS NEEDED	COMMENT
GUILFORD	GREENSBORO TRANSIT AGENCY	GREENSBORO TRANSIT AGENCY	PREVENTIVE MAINTENANCE		Public Transportation (Transit)	Routine Capital and Preventive Maintenance	7	Greensboro Urban Area MPO	TG-4759	Public Transit	5307, L							2022	\$27,153,000	\$27,153,000	
GUILFORD, DAVIDSON, RANDOLPH	SYSTEM / HI-TRAN HIGH POINT TRANSIT	SYSTEM / HI-TRAN HIGH POINT TRANSIT	ROUTINE CAPITAL - BUS STOP SHELTERS, BENCHES, SHOP EQUIPMENT, SPARE PARTS, ENGINES, FAREBOX, SERVICE VEHICLES, ETC (\$40K CAPITAL COST OF CONTRACTING).		Public Transportation (Transit)	Routine Capital and Preventive Maintenance	7, 8, 9	High Point Urban Area MPO	TG-4814	Public Transit	5307, L							2024	\$2,124,000	\$2,124,000	FUNDS AUTHORIZED IN PROGRESS
WAKE, DURHAM, ORANGE	GOTRIANGLE	GOTRIANGLE	ROUTINE CAPITAL - BUS STOP SHELTERS, BENCHES, SHOP EQUIPMENT, SPARE PARTS, ENGINES, FAREBOX, SERVICE VEHICLES, ETC INCLUDES ADA, PM AND SERVICE VEHICLES		Public Transportation (Transit)	Routine Capital and Preventive Maintenance	5, 7	Capital Area MPO, Durham-Chapel Hill-Carrboro MPO	TG-4821B	Public Transit	5307, L							2024	\$9,691,000	\$9,691,000	FUNDS AUTHORIZED IN PROGRESS
GUILFORD	GREENSBORO TRANSIT AUTHORITY	GREENSBORO TRANSIT AUTHORITY	ROUTINE CAPITAL.		Public Transportation (Transit)	Routine Capital and Preventive Maintenance	7	Greensboro Urban Area MPO	TG-5105	Public Transit	5307, 5309, L							2024	\$350,000	\$350,000	
ALAMANCE	REGIONAL TRANS. PIEDMONT AUTHORITY FOR	REGIONAL TRANS. PIEDMONT AUTHORITY FOR	ROUTINE CAPITAL, PASSENGER AMENITIES, PARTS, EQUIPMENT, PREVENTIVE MAINTENANCE, AND CAPITAL COST OF CONTRACTING.		Public Transportation (Transit)	Routine Capital and Preventive Maintenance	7	Burlington-Graham MPO	TG-6137B	Public Transit	5307, L							2020	\$750,000	\$750,000	
GUILFORD	PIEDMONT AUTHORITY FOR PIEDMONT AUTHORITY FOR	PIEDMONT AUTHORITY FOR PIEDMONT AUTHORITY FOR	ROUTINE CAPITAL, PREVENTIVE MAINTENANCE, SECURITY AND PASSENGER AMENITIES.		Public Transportation (Transit)	Routine Capital and Preventive Maintenance	7	High Point Urban Area MPO	TG-6173B	Public Transit	5307, L							2023	\$858,000	\$858,000	
GUILFORD	PIEDMONT AUTHORITY FOR REGIONAL TRANS.	PIEDMONT AUTHORITY FOR REGIONAL TRANS.	ROUTINE CAPITAL.		Public Transportation (Transit)	Routine Capital and Preventive Maintenance	7	Greensboro Urban Area MPO	TG-6185	Public Transit	5307, L							2024	\$975,000	\$975,000	FUNDS AUTHORIZED IN PROGRESS
MECKLENBURG, ALAMANCE, CABARRUS, CUMBERLAND, DAVIDSON, GUILFORD, HARNETT, HOKE, IREDELL, ORANGE, UNION	STATEWIDE	NCDOT	URBANIZED FORMULA PROGRAM FUNDS MANAGED BY NCDOT FOR ORANGE, ALAMANCE, DAVIDSON, GUILFORD, CABARRUS, IREDELL, HOKE, CUMBERLAND, HARNETT, UNION, MECKLENBURG TRANSPORTATION SYSTEMS - CAPITAL PROGRAM		Public Transportation (Transit)	Routine Capital and Preventive Maintenance	6, 7, 8, 9, 10, 12	Charlotte Regional TPO, Cabarrus-Rowan MPO, Burlington-Graham MPO, Fayetteville Area MPO, High Point Urban Area MPO, Winston-Salem Area TPO	TG-6187	Public Transit	5307, L							2020	\$2,438,000	\$2,438,000	
ALAMANCE	ALAMANCE COUNTY TRANSPORTATION	ALAMANCE COUNTY TRANSPORTATION	FUNDING FOR PREVENTIVE MAINTENANCE.		Public Transportation (Transit)	Routine Capital and Preventive Maintenance	7	Burlington-Graham MPO	TG-6811B	Public Transit	5307, FED, L							2024	\$250,000	\$250,000	
ORANGE	ORANGE PUBLIC TRANSIT	ORANGE PUBLIC TRANSIT	PURCHASE TWO (2) LIGHT TRANSIT VEHICLES		Public Transportation (Transit)	STI (Prioritization)	7	Central Pines RPO, Durham-Chapel Hill-Carrboro MPO	TA-6721	Division 7	BGANY, L							2022	\$109,000	\$109,000	
FORSYTH, GUILFORD, RANDOLPH	PIEDMONT AUTHORITY FOR REGIONAL TRANSPORTATION	PIEDMONT AUTHORITY FOR REGIONAL TRANSPORTATION	PURCHASE VEHICLES FOR VANPOOL FLEET EXPANSION.		Public Transportation (Transit)	STI (Prioritization)	7, 8, 9	Winston-Salem Area TPO, Greensboro Urban Area MPO, High Point Urban Area MPO	TA-6722	Division 7, 8, 9	L, T			2021	\$100,000				\$100,000		
ORANGE	GO TRIANGLE	GO TRIANGLE	UNC HOSPITALS AREA IN CHAPEL HILL. CONSTRUCT NEIGHBORHOOD TRANSIT CENTER TRANSFER STATION. 400; 405; 420; 800; 805; CRX; FCX		Public Transportation (Transit)	STI (Prioritization)	7	Durham-Chapel Hill-Carrboro MPO	TD-5284	Region D	5307, L, T			2024	\$360,000					\$360,000	
GUILFORD, DAVIDSON, ROWAN, ALAMANCE, CABARRUS, ORANGE, WAKE, DURHAM, MECKLENBURG, RANDOLPH	PIEDMONT CORRIDOR	NCDOT	TRAIN 74 / 75 OPERATIONS BETWEEN CHARLOTTE AND RALEIGH, EQUIPMENT AND CAPITAL YARD MAINTENANCE FACILITY.		Rail	Other	5, 7, 8, 9, 10	Cabarrus-Rowan MPO, High Point Urban Area MPO, Durham-Chapel Hill-Carrboro MPO, Burlington-Graham MPO, Greensboro Urban Area MPO, Capital Area MPO, Charlotte Regional TPO	P-2918	Exempt	CMAQ, S							2021	\$61,393,000	\$61,393,000	"S" FUNDING REFLECTS STATE RAIL FUNDS
GUILFORD, DAVIDSON, ROWAN, ALAMANCE, CABARRUS, ORANGE, WAKE, DURHAM, MECKLENBURG, RANDOLPH	PIEDMONT CORRIDOR	NCDOT	EQUIPMENT REBUILD - 2 F59PHI LOCOMOTIVES		Rail	Other	5, 7, 8, 9, 10	Cabarrus-Rowan MPO, High Point Urban Area MPO, Durham-Chapel Hill-Carrboro MPO, Burlington-Graham MPO, Greensboro Urban Area MPO, Capital Area MPO, Charlotte Regional TPO	P-2918A											\$0	IN PROGRESS
GUILFORD, DAVIDSON, ROWAN, ALAMANCE, CABARRUS, ORANGE, WAKE, DURHAM, MECKLENBURG, RANDOLPH	PIEDMONT CORRIDOR	NCDOT	PURCHASE 2 USED LOCOMOTIVES		Rail	Other	5, 7, 8, 9, 10	Cabarrus-Rowan MPO, High Point Urban Area MPO, Durham-Chapel Hill-Carrboro MPO, Burlington-Graham MPO, Greensboro Urban Area MPO, Capital Area MPO, Charlotte Regional TPO	P-2918B											\$0	COMPLETE
GUILFORD, DAVIDSON, ROWAN, ALAMANCE, CABARRUS, ORANGE, WAKE, DURHAM, MECKLENBURG, RANDOLPH	PIEDMONT CORRIDOR	NCDOT	EQUIPMENT REHABILITATION - 3 LOCOMOTIVES		Rail	Other	5, 7, 8, 9, 10	Cabarrus-Rowan MPO, High Point Urban Area MPO, Durham-Chapel Hill-Carrboro MPO, Burlington-Graham MPO, Greensboro Urban Area MPO, Capital Area MPO, Charlotte Regional TPO	P-2918C											\$0	IN PROGRESS

BASIC PROJECT INFORMATION										FISCAL YEAR PROJECT PHASE SCHEDULED TO START													
COUNTY(S)	ROUTE/CITY	RESPONSIBLE AGENCY	DESCRIPTION	LENGTH (MILES)	MODE	FUNDING PROGRAM	DIVISION(S)	MPOs/RPOs	PROJECT ID	STI CATEGORY FUNDED	FUNDING SOURCE (SEE FUNDING SOURCES TAB FOR MORE INFO)	RIGHT-OF-WAY PROJECTED SCHEDULE	TOTAL REMAINING FUNDS NEEDED FOR RIGHT-OF-WAY	UTILITIES PROJECTED SCHEDULE	TOTAL REMAINING FUNDS NEEDED FOR UTILITIES	CONSTRUCTION PROJECTED SCHEDULE	TOTAL REMAINING FUNDS NEEDED FOR CONSTRUCTION	PROJECTED SCHEDULE FOR OTHER ACTIVITIES	TOTAL REMAINING FUNDS FOR OTHER ACTIVITIES	TOTAL REMAINING FUNDS NEEDED	COMMENT		
GUILFORD, DAVIDSON, ROWAN, ALAMANCE, CABARRUS, ORANGE, WAKE, DURHAM, MECKLENBURG, RANDOLPH	PIEDMONT CORRIDOR	NCDOT	EQUIPMENT REHABILITATION - 3 PASSENGER CARS		Rail	Other	5, 7, 8, 9, 10	Cabarrus-Rowan MPO, High Point Urban Area MPO, Durham-Chapel Hill-Carrboro MPO, Burlington-Graham MPO, Greensboro Urban Area MPO, Capital Area MPO, Charlotte Regional TPO	P-2918D												\$0	COMPLETE	
GUILFORD, DAVIDSON, ROWAN, ALAMANCE, CABARRUS, ORANGE, WAKE, DURHAM, MECKLENBURG, RANDOLPH	PIEDMONT CORRIDOR	NCDOT	PASSENGER TRAIN SECURITY SYSTEM, CCTV DATA NETWORK AND GENERATORS		Rail	Other	5, 7, 8, 9, 10	Cabarrus-Rowan MPO, High Point Urban Area MPO, Durham-Chapel Hill-Carrboro MPO, Burlington-Graham MPO, Greensboro Urban Area MPO, Capital Area MPO, Charlotte Regional TPO	P-2918E													\$0	IN PROGRESS
GUILFORD, DAVIDSON, ROWAN, ALAMANCE, CABARRUS, ORANGE, WAKE, DURHAM, MECKLENBURG, RANDOLPH	PIEDMONT CORRIDOR	NCDOT	PURCHASE 4 USED PASSENGER CARS AND REHABILITATE 7 PASSENGER CARS		Rail	Other	5, 7, 8, 9, 10	Cabarrus-Rowan MPO, High Point Urban Area MPO, Durham-Chapel Hill-Carrboro MPO, Burlington-Graham MPO, Greensboro Urban Area MPO, Capital Area MPO, Charlotte Regional TPO	P-2918G													\$0	IN PROGRESS
GUILFORD, DAVIDSON, ROWAN, ALAMANCE, CABARRUS, ORANGE, WAKE, DURHAM, MECKLENBURG, RANDOLPH	PIEDMONT CORRIDOR	NCDOT	EQUIP 9 STATIONS AND PLATFORMS WITH ADA/FRA PIDS		Rail	Other	5, 7, 8, 9, 10	Cabarrus-Rowan MPO, High Point Urban Area MPO, Durham-Chapel Hill-Carrboro MPO, Burlington-Graham MPO, Greensboro Urban Area MPO, Capital Area MPO, Charlotte Regional TPO	P-2918I													\$0	IN PROGRESS
ALAMANCE	PIEDMONT CORRIDOR	PIEDMONT CORRIDOR	GRAHAM TO HAW RIVER. SIDING AND CURVE REALIGNMENT.		Rail	Pre-STI (Historic)	7	Burlington-Graham MPO	P-5205	Pre-STI (Transition)												\$0	COMPLETED
ALAMANCE, CASWELL, GUILFORD, ORANGE, ROCKINGHAM	VARIOUS	NCDOT	TRAFFIC SEPARATION STUDY IMPLEMENTATION AND CLOSURES IN DIVISION 7.		Rail	Rail-Highway Grade Crossing Closure	7	Piedmont Triad RPO, Burlington-Graham MPO, Durham-Chapel Hill-Carrboro MPO, Greensboro Urban Area MPO, High Point Urban Area MPO, Central Pines RPO	RC-2007	Division 7												\$0	PROGRAMMED FOR PRELIMINARY ENGINEERING ONLY. INDIVIDUAL PROJECTS AND FUNDING TO BE REQUESTED IN THE FUTURE AS NEEDED.
GUILFORD	LOWDERMILK STREET SYKES AVENUE	NCDOT	PINE STREET CROSSING CLOSURE (722957L) AND LOWDERMILK STREET / SYKES AVENUE (722958T) REALIGNMENT IN GREENSBORO.		Rail	Rail-Highway Grade Crossing Closure	7	Greensboro Urban Area MPO	Y-4807B	Division 7	RR				2024	\$5,000,000						\$5,000,000	
ALAMANCE, CASWELL, GUILFORD, ORANGE, ROCKINGHAM	VARIOUS	NCDOT	HIGHWAY-RAIL GRADE CROSSING SAFETY IMPROVEMENTS IN DIVISION 7.		Rail	Rail-Highway Grade Crossing Improvement	7	Piedmont Triad RPO, Burlington-Graham MPO, Durham-Chapel Hill-Carrboro MPO, Greensboro Urban Area MPO, High Point Urban Area MPO, Central Pines RPO	RX-2007	Division 7												\$0	
GUILFORD	SR 2748 (SPRINGWOOD AVENUE)	GIBSONVILLE	NORFOLK SOUTHERN RAILROAD CROSSING 722990L IN GIBSONVILLE. INSTALL ACTIVE WARNING DEVICES.		Rail	Rail-Highway Grade Crossing Improvement	7	Burlington-Graham MPO	RX-2007A	Division 7	RR				2023	\$500,000						\$500,000	UNDER CONSTRUCTION
ORANGE	SR 1120 (MOUNT WILLING ROAD)	NCDOT	NORFOLK SOUTHERN RAILROAD CROSSING 735145T NEAR EFLAND. INSTALL ACTIVE WARNING DEVICES.		Rail	Rail-Highway Grade Crossing Improvement	7	Durham-Chapel Hill-Carrboro MPO	RX-2007B	Division 7	RR				2025	\$800,000						\$800,000	
GUILFORD	SR 2531 (HILLCROFT ROAD)	GREENSBORO	NORFOLK SOUTHERN RAILROAD CROSSING 722545Y NEAR GREENSBORO. INSTALL ACTIVE WARNING DEVICES.		Rail	Rail-Highway Grade Crossing Improvement	7	Greensboro Urban Area MPO	RX-2007C	Division 7	RR				2024	\$800,000						\$800,000	
ALAMANCE, CASWELL, GUILFORD, ORANGE, ROCKINGHAM	VARIOUS	NCDOT	HIGHWAY-RAIL GRADE CROSSING SAFETY IMPROVEMENTS IN DIVISION 7.		Rail	Rail-Highway Grade Crossing Improvement	7	Piedmont Triad RPO, Burlington-Graham MPO, Durham-Chapel Hill-Carrboro MPO, Greensboro Urban Area MPO, High Point Urban Area MPO, Central Pines RPO	RX-2407													\$0	PROGRAMMED FOR PRELIMINARY ENGINEERING ONLY. INDIVIDUAL PROJECTS AND FUNDING TO BE REQUESTED IN THE FUTURE AS NEEDED.
GUILFORD	NORFOLK SOUTHERN MAINLINE	NSR RR	NORFOLK SOUTHERN "ROUNDHOUSE" PROPERTY. CONSTRUCT PARKING LOT WITH SPACE FOR INTERNATIONAL CONTAINERS, INCLUDING SECURITY FENCE, POLE-MOUNTED LIGHTING, AND PAVED ENTRANCE.		Rail	STI (Prioritization)	7	Greensboro Urban Area MPO	P-5700	Division 7	O, T				2026	\$1,700,000						\$1,700,000	"OTHER" FUNDS REFLECT NORFOLK SOUTHERN CORPORATION PARTICIPATION
ORANGE	NORFOLK SOUTHERN H LINE	NCDOT	MILEPOST 41.7 IN HILLSBOROUGH. CONSTRUCT PLATFORM, PASSENGER RAIL STATION BUILDING, SITE ACCESS, UTILITIES AND PARKING.		Rail	STI (Prioritization)	7	Durham-Chapel Hill-Carrboro MPO	P-5701	Division 7												\$0	UNDER CONSTRUCTION. "OTHER" FUNDING REFLECTS PARTICIPATION BY TRIANGLE TRANSIT.
ORANGE	NORFOLK SOUTHERN H LINE	NCDOT	NORFOLK SOUTHERN H LINE, MILEPOST 41.7 IN HILLSBOROUGH. CONSTRUCT PASSENGER RAIL STATION BUILDING, SITE ACCESS, UTILITIES AND PARKING.		Rail	STI (Prioritization)	7	Durham-Chapel Hill-Carrboro MPO	P-5701A	Division 7	O, T				2022	\$6,860,000						\$6,860,000	
ORANGE	NORFOLK SOUTHERN H LINE	NCDOT	NORFOLK SOUTHERN H LINE, MILEPOST 41.7 IN HILLSBOROUGH. CONSTRUCT STATION PLATFORM AND REALIGN CURVE AT MILEPOST 41.4.		Rail	STI (Prioritization)	7	Durham-Chapel Hill-Carrboro MPO	P-5701B	Division 7	T				2023	\$1,000,000						\$1,000,000	
GUILFORD	NORFOLK SOUTHERN H LINE	NCDOT	CONSTRUCT GRADE SEPARATION AT FRANKLIN BOULEVARD CROSSING (722959A) IN GREENSBORO, AND CLOSE O'FERRELL STREET CROSSING (722961B).		Rail	STI (Prioritization)	7	Greensboro Urban Area MPO	P-5709	Region D	O, T	2022	\$3,484,000	2022	\$1,566,000	2026	\$26,800,000					\$31,850,000	"O" FUNDING REFLECTS PARTICIPATION BY NORFOLK SOUTHERN CORPORATION
GUILFORD	NORTH CAROLINA RAILROAD (NCR) / NORFOLK SOUTHERN	NCDOT	SR 1424 (HILLTOP ROAD) IN GREENSBORO. CONVERT AT-GRADE CROSSING TO GRADE SEPARATION.		Rail	STI (Prioritization)	7	Greensboro Urban Area MPO	P-5713	Statewide Mobility	O, T	2025	\$3,431,000	2025	\$952,000	2026	\$8,901,000					\$13,284,000	"O" FUNDING REFLECTS NORFOLK SOUTHERN RAILROAD PARTICIPATION

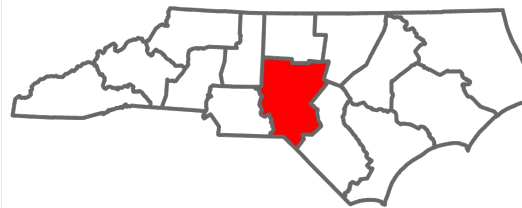
BASIC PROJECT INFORMATION										FISCAL YEAR PROJECT PHASE SCHEDULED TO START												
COUNTY(S)	ROUTE/CITY	RESPONSIBLE AGENCY	DESCRIPTION	LENGTH (MILES)	MODE	FUNDING PROGRAM	DIVISION(S)	MPOs/RPOs	PROJECT ID	STI CATEGORY FUNDED	FUNDING SOURCE (SEE FUNDING SOURCES TAB FOR MORE INFO)	RIGHT-OF-WAY PROJECTED SCHEDULE	TOTAL REMAINING FUNDS NEEDED FOR RIGHT-OF-WAY	UTILITIES PROJECTED SCHEDULE	TOTAL REMAINING FUNDS NEEDED FOR UTILITIES	CONSTRUCTION PROJECTED SCHEDULE	TOTAL REMAINING FUNDS NEEDED FOR CONSTRUCTION	PROJECTED SCHEDULE FOR OTHER ACTIVITIES	TOTAL REMAINING FUNDS FOR OTHER ACTIVITIES	TOTAL REMAINING FUNDS NEEDED	COMMENT	
GUILFORD	NCRR NORFOLK SOUTHERN	NCDOT	POMONA YARD. EXTEND AUXILIARY TRACK AND ADD POWER TURNOUTS.		Rail	STI (Prioritization)	7	Greensboro Urban Area MPO	P-5714	Region D	O, T					2027	\$3,100,000			\$3,100,000	"O" FUNDING REFLECTS CONTRIBUTION BY NORFOLK SOUTHERN CORPORATION	
GUILFORD, DAVIDSON, ROWAN, ALAMANCE, CABARRUS, ORANGE, WAKE, DURHAM, MECKLENBURG, RANDOLPH	PIEDMONT CORRIDOR	NCDOT	PURCHASE AND REFURBISH RAIL CARS FOR PIEDMONT SERVICE EXPANSION.		Rail	STI (Prioritization)	5, 7, 8, 9, 10	Cabarrus-Rowan MPO, High Point Urban Area MPO, Durham-Chapel Hill-Carrboro MPO, Burlington-Graham MPO, Greensboro Urban Area MPO, Capital Area MPO, Charlotte Regional TPO	P-5719												\$0	"DP" FUNDING REFLECTS FEDERAL-STATE PARTNERSHIP FOR STATE OF GOOD REPAIR GRANT
GUILFORD, WAKE, MECKLENBURG	PIEDMONT CORRIDOR	NCDOT	ACQUIRE AND REBUILD 2 ADDITIONAL LOCOMOTIVES.		Rail	STI (Prioritization)	5, 7, 10	Greensboro Urban Area MPO, Capital Area MPO, Charlotte Regional TPO	P-5719A	Exempt											\$0	COMPLETE
GUILFORD, WAKE, MECKLENBURG	PIEDMONT CORRIDOR	NCDOT	ACQUIRE AND REFURBISH 2 COACH AND 1 LOUNGE/BAGGAGE RAIL CARS.		Rail	STI (Prioritization)	5, 7, 10	Greensboro Urban Area MPO, Capital Area MPO, Charlotte Regional TPO	P-5719B	Exempt											\$0	IN PROGRESS
DAVIDSON, ALAMANCE, CABARRUS, DURHAM, GUILFORD, MECKLENBURG, ORANGE, ROWAN, WAKE	PIEDMONT CORRIDOR	NCDOT	NEW TRAINS AND MAINTENANCE FACILITY.		Rail	STI (Prioritization)	5, 7, 9, 10	Capital Area MPO, High Point Urban Area MPO, Burlington-Graham MPO, Cabarrus-Rowan MPO, Charlotte Regional TPO, Durham-Chapel Hill-Carrboro MPO, Greensboro Urban Area MPO	P-5719C	Region C, D, E	DP, T					2026	\$212,528,000				\$212,528,000	
GUILFORD	NORFOLK SOUTHERN	JAMESTOWN	JAMESTOWN SIDING IN JAMESTOWN. CONSTRUCT EXTENSION.		Rail	STI (Prioritization)	7	High Point Urban Area MPO	P-5721	Statewide Mobility	O, T					2026	\$4,070,000				\$4,070,000	"O" FUNDING REFLECTS PARTICIPATION BY NORFOLK SOUTHERN CORPORATION
GUILFORD	NORFOLK SOUTHERN MAIN LINE	NCDOT	SR 1584 (YANCEYVILLE STREET) IN GREENSBORO. CONSTRUCT GRADE SEPARATION AND CLOSE CROSSING 722542D.		Rail	STI (Prioritization)	7	Greensboro Urban Area MPO	P-5735	Statewide Mobility	O, T	FUNDED FOR PRELIMINARY ENGINEERING ONLY	\$3,500,000			FUNDED FOR PRELIMINARY ENGINEERING ONLY	\$12,700,000				\$16,200,000	"O" FUNDING REFLECTS PARTICIPATION BY NORFOLK SOUTHERN RAILROAD
GUILFORD	NCRR NORFOLK SOUTHERN H LINE	NCDOT	SOUTH ENGLISH STREET IN GREENSBORO. CONSTRUCT GRADE SEPARATION AND CLOSE CROSSING 722955X.		Rail	STI (Prioritization)	7	Greensboro Urban Area MPO	P-5747	Region D	O, T	2026	\$2,300,000			2026	\$14,900,000				\$17,200,000	"O" FUNDING REFLECTS PARTICIPATION BY NORFOLK SOUTHERN CORPORATION
GUILFORD	NCRR / NORFOLK SOUTHERN MAIN LINE	NCDOT	HOSKINS STREET IN HIGH POINT. CONSTRUCT GRADE SEPARATION AND CLOSE CROSSING 722351T.		Rail	STI (Prioritization)	7	High Point Urban Area MPO	P-5752	Division 7	O, T	FUNDED FOR PRELIMINARY ENGINEERING ONLY	\$2,900,000			FUNDED FOR PRELIMINARY ENGINEERING ONLY	\$19,000,000				\$21,900,000	



STATE TRANSPORTATION IMPROVEMENT PROGRAM

Division 8

Chatham
Hoke
Lee
Montgomery
Moore
Randolph
Richmond
Scotland



BASIC PROJECT INFORMATION										FISCAL YEAR PROJECT PHASE SCHEDULED TO START												
COUNTY(S)	ROUTE/CITY	RESPONSIBLE AGENCY	DESCRIPTION	LENGTH (MILES)	MODE	FUNDING PROGRAM	DIVISION(S)	MPOs/RPOs	PROJECT ID	STI CATEGORY FUNDED	FUNDING SOURCE (SEE FUNDING SOURCES TAB FOR MORE INFO)	RIGHT-OF-WAY PROJECTED SCHEDULE	TOTAL REMAINING FUNDS NEEDED FOR RIGHT-OF-WAY	UTILITIES PROJECTED SCHEDULE	TOTAL REMAINING FUNDS NEEDED FOR UTILITIES	CONSTRUCTION PROJECTED SCHEDULE	TOTAL REMAINING FUNDS NEEDED FOR CONSTRUCTION	PROJECTED SCHEDULE FOR OTHER ACTIVITIES	TOTAL REMAINING FUNDS FOR OTHER ACTIVITIES	TOTAL REMAINING FUNDS NEEDED	COMMENT	
CHATHAM	SILER CITY MUNICIPAL AIRPORT (SCR)	SILER CITY MUNICIPAL AIRPORT (SCR)	ACQUIRE NAVIGATION EASEMENTS IN RUNWAY 4 AND RUNWAY 22 APPROACHES, AND REMOVE OBSTRUCTIONS IN EASEMENTS.		Aviation	STI (Prioritization)	8	Central Pines RPO	AV-5736	Division 8	T	2024	\$365,000							\$365,000		
RICHMOND	RICHMOND COUNTY AIRPORT (RCZ)	RICHMOND COUNTY AIRPORT (RCZ)	CLEAR OBSTRUCTIONS IN RUNWAY 14 APPROACH.		Aviation	STI (Prioritization)	8	Lumber River RPO	AV-5761	Division 8	T					2026	\$570,000			\$570,000		
LEE	RALEIGH EXECUTIVE SANFORD - LEE COUNTY AIRPORT (TT)	RALEIGH EXECUTIVE SANFORD - LEE COUNTY AIRPORT (TT)	CONSTRUCT CORPORATE AREA APRON PHASE I.		Aviation	STI (Prioritization)	8	Central Pines RPO	AV-5762	Division 8										\$0	UNDER CONSTRUCTION; INCLUDES \$1.5 M IN ECONOMIC DEVELOPMENT FUNDING	
RICHMOND	RICHMOND COUNTY AIRPORT (RCZ)	RICHMOND COUNTY AIRPORT (RCZ)	EXTEND RUNWAY 14-32 TO 5500 FEET.		Aviation	STI (Prioritization)	8	Lumber River RPO	AV-5763	Division 8	T					FUNDED FOR PRELIMINARY ENGINEERING ONLY	\$5,065,000			\$5,065,000		
CHATHAM	SILER CITY MUNICIPAL AIRPORT (SCR)	SILER CITY MUNICIPAL AIRPORT (SCR)	EXTEND RUNWAY 22 AND PARALLEL TAXIWAY BY 500 FT, INCLUDING RELOCATION OF AIRPORT ROAD		Aviation	STI (Prioritization)	8	Central Pines RPO	AV-5816	Division 8	T	FUNDED FOR PRELIMINARY ENGINEERING ONLY	\$2,000,000	FUNDED FOR PRELIMINARY ENGINEERING ONLY	\$80,000	FUNDED FOR PRELIMINARY ENGINEERING ONLY	\$5,700,000			\$7,780,000		
RICHMOND	RICHMOND COUNTY AIRPORT (RCZ)	RICHMOND COUNTY AIRPORT (RCZ)	CONSTRUCT EAST RAMP EXPANSION.		Aviation	STI (Prioritization)	8	Lumber River RPO	AV-5853	Division 8	T					2025	\$2,000,000			\$2,000,000		
SCOTLAND	LAURINBURG- MAXTON AIRPORT (MEB)	LAURINBURG- MAXTON AIRPORT (MEB)	CONSTRUCT 1500 FT RUNWAY EXTENSION.		Aviation	STI (Prioritization)	8	Lumber River RPO	AV-5854	Division 8	T					FUNDED FOR PRELIMINARY ENGINEERING ONLY	\$6,390,000			\$6,390,000		
MOORE	AIRPORT (SOP) MOORE COUNTY	MOORE COUNTY AIRPORT (SOP)	CONSTRUCT HANGAR TAXIWAYS AND INTERNAL AIRFIELD SERVICE ROAD.		Aviation	STI (Prioritization)	8	Central Pines RPO	AV-5855	Division 8	T					2021	\$2,900,000			\$2,900,000	UNDER CONSTRUCTION	
RANDOLPH	REGIONAL AIRPORT (HBI) ASHEBORO	REGIONAL AIRPORT (HBI) ASHEBORO	CONSTRUCT TAXILANE EXTENSION, EXTEND ACCESS ROAD, AND CONSTRUCT NEW ACCESS ROAD.		Aviation	STI (Prioritization)	8	Piedmont Triad RPO	AV-5858	Division 8	T					FUNDED FOR PRELIMINARY ENGINEERING ONLY	\$5,500,000			\$5,500,000		
LEE	RALEIGH EXECUTIVE JETPORT (TTA)	RALEIGH EXECUTIVE JETPORT (TTA)	RUNWAY 21 AND RUNWAY 3 BYPASS TAXIWAY. CONSTRUCT AIRPLANE RUN-UP LANE AT EACH END OF TAXIWAY.		Aviation	STI (Prioritization)	8	Central Pines RPO	AV-5899	Division 8	T					2024	\$4,199,000			\$4,199,000		
CHATHAM	CHATHAM BUSINESS DR	PITTSBORO	SOUTH OF US 64 BUSINESS (EAST STREET) TO 900 FEET SOUTH OF US 64 BUSINESS (EAST STREET) IN PITTSBORO. CONSTRUCT SIDEWALK SEGMENT TO CONNECT EXISTING SIDEWALK	0.16	Bike & Ped	Locally Selected	8	Central Pines RPO	BL-0035	Exempt	CMAQ, L	2022	\$10,000			2023	\$160,000	2022	\$40,000	\$210,000		
CHATHAM	PITTSBORO ELEMENTARY SCHOOL ROAD	PITTSBORO	FARRELL STREET TO MCCLEHANAN STREET. DESIGN AND CONSTRUCT 0.6 MILE GAP BETWEEN FARRELL STREET AND MCCLEHANAN STREET.	0.11	Bike & Ped	Locally Selected	8	Central Pines RPO	BL-0062	Exempt	CMAQ, L					2024	\$220,000	2023	\$59,000	\$279,000		
CHATHAM	VARIOUS	NCDOT	NORTH SIDE OF GOVERNORS DRIVE TO EXISTING SIDEWALK ON MOUNT CARMEL CHURCH DRIVE. CONSTRUCT SIDEWALK. INTERSECTION OF MORNING DRIVE AND VILLAGE PARK DRIVE, AND INTERSECTION OF US 15 / US 501 AND OLD LYSTRA ROAD. INSTALL PEDESTRIAN SIGNALS AND CROSSWALKS.		Bike & Ped	Locally Selected	8	Durham-Chapel Hill-Carrboro MPO	BL-0070	Division 8	BGDA, BGDACV, L, S					2023	\$175,000	2023	\$5,000	\$180,000	"S" FUNDING REFLECTS HIGH IMPACT / LOW COST (HILC) FUNDS.	
HOKE	HOKE TRAIL	FAYETTEVILLE	NEAR JAMES A. LEACH AQUATIC & RECREATION CENTER. CONSTRUCT COUNTY-OPERATED TRAIL SYSTEM IN HOKE COUNTY.		Bike & Ped	Locally Selected	8	Fayetteville Area MPO	BL-0135	Division 8	L(M), TADA					2025	\$429,000			\$429,000		
HOKE	US 401	HOKE COUNTY	WALMART TO JAMES A. LEACH AQUATIC & RECREATION CENTER IN RAEFORD. CONSTRUCT SIDEWALK.		Bike & Ped	Locally Selected	8	Fayetteville Area MPO	BL-0136	Division 8	BGDA, L(M)					2025	\$343,000	2025	\$202,000	\$545,000		
CHATHAM	SR 1107 (EAST THIRD STREET)	SILER CITY	SR 1006 (NORTH SECOND AVENUE) TO EAST FIFTH STREET IN SILER CITY. CONSTRUCT SIDEWALK ON NORTH SIDE.	0.8	Bike & Ped	Locally Selected	8	Central Pines RPO	BN-0026	Exempt	CRP550, L(M)	2025	\$184,000			2026	\$2,106,000	2025	\$275,000	\$2,565,000		
CHATHAM	SR 1006 (NORTH SECOND STREET)	SILER CITY	EAST FOURTH STREET TO US 64 (WEST ELEVENTH STREET) IN SILER CITY. CONSTRUCT SIDEWALK ON WEST SIDE.	0.6	Bike & Ped	Locally Selected	8	Central Pines RPO	BN-0027	Exempt	CRP550, L(M)	2025	\$198,000			2026	\$1,517,000	2025	\$235,000	\$1,950,000		
CHATHAM	SALISBURY STREET	PITTSBORO	FAYETTEVILLE STREET TO JA FARRELL STREET IN PITTSBORO. CONSTRUCT SIDEWALK.	0.5	Bike & Ped	Locally Selected	8	Central Pines RPO	BN-0028	Exempt	CRPANY, L(M)	2026	\$28,000			2026	\$254,000	2025	\$119,000	\$401,000		
SCOTLAND	SR 1108 (WEST BOULEVARD)	LAURINBURG	GLASGOW DRIVE TO EAST OF US 15 / US 401 / US 501 (MCCOLL ROAD) IN LAURINBURG. PROVIDE PEDESTRIAN ACCOMMODATIONS AT US 15 / US 401 / US 501 INTERSECTION AND ACROSS US 74.		Bike & Ped	Locally Selected	8	Lumber River RPO	EB-5872B	Exempt										\$0		
DURHAM, ORANGE, CHATHAM	VARIOUS	NCDOT	DURHAM-CHAPEL HILL-CARRBORO (DCHC) MPO. BICYCLE, PEDESTRIAN, AND TRANSPORTATION ALTERNATIVES PROGRAM (TAP)-ELIGIBLE PROJECTS.		Bike & Ped	Locally Selected	5, 7, 8	Durham-Chapel Hill-Carrboro MPO	U-4726	Division 5, 7, 8	BGANY, BGDA, L	2021	\$1,909,000				2021	\$11,766,000			\$13,675,000	IN PROGRESS
CUMBERLAND, HARNETT, HOKE, ROBESON	VARIOUS	NCDOT	FAYETTEVILLE URBAN AREA MPO TRANSPORTATION ALTERNATIVES PROGRAM.		Bike & Ped	Locally Selected	6, 8	Fayetteville Area MPO	U-5528	Division 6, 8	TADA						2020	\$23,787,000			\$23,787,000	IN PROGRESS.
DURHAM, ORANGE, CHATHAM	VARIOUS	NCDOT	DURHAM-CHAPEL HILL-CARRBORO METROPOLITAN PLANNING ORGANIZATION (DCHC) MPO TRANSPORTATION ALTERNATIVES DIRECT ATTRIBUTABLE (DA) FUNDS - RESERVED FOR FUTURE PROGRAMMING.		Bike & Ped	Locally Selected	5, 7, 8	Durham-Chapel Hill-Carrboro MPO	U-6219	Division 5, 7, 8	TADA						2023	\$9,449,000			\$9,449,000	
CHATHAM	TOWN LAKE PARK	PITTSBORO	TOWN LAKE PARK INSTALL SIDEWALK.	0.33	Bike & Ped	NCDOT Selected (Other Selection Process)	8	Central Pines RPO	BN-0012	Exempt	CRP550, L	2025	\$31,000				2026	\$455,000	2024	\$146,000	\$632,000	
CHATHAM, MONTGOMERY, MOORE, RANDOLPH, HOKE, LEE, RICHMOND, SCOTLAND	VARIOUS	NCDOT	DIVISION 8 PROGRAM TO UPGRADE INTERSECTIONS TO COMPLY WITH THE AMERICANS WITH DISABILITIES ACT (ADA) USING TRANSPORTATION ALTERNATIVES (TA) FUNDS.		Bike & Ped	Other	8	Lumber River RPO, Central Pines RPO, Piedmont Triad RPO, High Point Urban Area MPO, Durham-Chapel Hill-Carrboro MPO	BO-2408	Division 8	TA, TALT5	2024	\$250,000	2024	\$250,000	2024	\$5,000,000	2024	\$500,000	\$6,000,000		

BASIC PROJECT INFORMATION										FISCAL YEAR PROJECT PHASE SCHEDULED TO START											
COUNTY(S)	ROUTE/CITY	RESPONSIBLE AGENCY	DESCRIPTION	LENGTH (MILES)	MODE	FUNDING PROGRAM	DIVISION(S)	MPOs/RPOs	PROJECT ID	STI CATEGORY FUNDED	FUNDING SOURCE (SEE FUNDING SOURCES TAB FOR MORE INFO)	RIGHT-OF-WAY PROJECTED SCHEDULE	TOTAL REMAINING FUNDS NEEDED FOR RIGHT-OF-WAY	UTILITIES PROJECTED SCHEDULE	TOTAL REMAINING FUNDS NEEDED FOR UTILITIES	CONSTRUCTION PROJECTED SCHEDULE	TOTAL REMAINING FUNDS NEEDED FOR CONSTRUCTION	PROJECTED SCHEDULE FOR OTHER ACTIVITIES	TOTAL REMAINING FUNDS FOR OTHER ACTIVITIES	TOTAL REMAINING FUNDS NEEDED	COMMENT
LENOIR, WILSON, ROWAN, DAVIDSON, RICHMOND, ROBESON, GRANVILLE, HALIFAX, JOHNSTON, VANCE, BEAUFORT, CHATHAM	VARIOUS		CONSTRUCT PEDESTRIAN COUNTDOWN SIGNAL HEADS, CROSSWALKS, AND ACCESSIBLE ROUTES AT SIGNALIZED INTERSECTIONS IN 15 MUNICIPALITIES.		Bike & Ped	Other	2, 4, 5, 6, 8, 9	Lumber River RPO, Upper Coastal Plain RPO, Kerr-Tar RPO, Peanut Belt RPO, Cabarrus-Rowan MPO, Central Pines RPO, Eastern Carolina RPO, High Point Urban Area MPO, Mid-East RPO	BO-2419	Division 2, 4, 5, 6, 8, 9	DP, HSIP, S	2025	\$122,000	2025	\$122,000	2025	\$10,647,000	2024	\$1,409,000	\$12,300,000	WALK NC - CREATING SAFER CROSSINGS. DP FUNDS REPRESENT FEDERAL RAISE GRANT FUNDS. S FUNDS REPRESENT SPOT SAFETY PROGRAM FUNDS.
CHATHAM, MONTGOMERY, MOORE, RANDOLPH, HOKE, LEE, RICHMOND, SCOTLAND	VARIOUS	NCDOT	DIVISION 8 PROGRAM TO UPGRADE INTERSECTIONS TO COMPLY WITH THE AMERICANS WITH DISABILITIES ACT (ADA) USING TRANSPORTATION ALTERNATIVES (TA) FUNDS.		Bike & Ped	Other	8	Lumber River RPO, Central Pines RPO, Piedmont Triad RPO, High Point Urban Area MPO, Durham-Chapel Hill-Carrboro MPO	R-5788	Division 8	S, TA				2020	\$3,600,000			\$3,600,000	UNDER CONSTRUCTION; "S" FUNDS REFLECT STATE HIGHWAY FUNDS	
CHATHAM	SR 2103 (EAST RALEIGH STREET)	SILER CITY	6TH AVENUE TO US 64 (EAST 11TH STREET) IN SILER CITY. CONSTRUCT SIDEWALK ON SOUTH SIDE.	1.1	Bike & Ped	STI (Prioritization)	8	Central Pines RPO	EB-5734	Division 8	L, TAST50	2024	\$205,000	2024	\$143,000	2025	\$1,500,000			\$1,848,000	
MOORE	US 1 / US 15 / US 501 (SANDHILLS BOULEVARD)	NCDOT	MAPLE AVENUE IN ABERDEEN. CONSTRUCT MID-BLOCK CROSSWALK, MEDIAN REFUGE ISLAND, AND INSTALL PEDESTRIAN SIGNAL.	0.26	Bike & Ped	STI (Prioritization)	8	Central Pines RPO	EB-5741	Division 8	L, TA50200				2023	\$312,000			\$312,000		
LEE	NC 42 (WICKER STREET)	SANFORD	LEGION DRIVE TO NORTH OF HIGH RIDGE DRIVE AT KIWANIS FAMILY PARK IN SANFORD. CONSTRUCT MULTI-USE PATH.	0.42	Bike & Ped	STI (Prioritization)	8	Central Pines RPO	EB-5742	Division 8	L, TAST50				2026	\$1,011,000	2022	\$77,000	\$1,088,000	PLANNING / DESIGN / RIGHT OF WAY / CONSTRUCTION BY CITY OF SANFORD - IN PROGRESS	
RANDOLPH	SR 1950 (WEST ACADEMY STREET)	RANDLEMAN	SR 1952 (HIGH POINT STREET) TO HILLARY STREET IN RANDLEMAN. CONSTRUCT SIDEWALK ON NORTH SIDE.	1.04	Bike & Ped	STI (Prioritization)	8	Piedmont Triad RPO	EB-5744	Division 8	L, TAST50				2026	\$800,000			\$800,000		
RANDOLPH	INDUSTRIAL PARK AVENUE	ASHEBORO	RANDOLPH COMMUNITY COLLEGE ENTRANCE TO CONTINUING EDUCATION AND INDUSTRIAL CENTER IN ASHEBORO. CONSTRUCT SIDEWALK ON SOUTH SIDE.	0.26	Bike & Ped	STI (Prioritization)	8	Piedmont Triad RPO	EB-5862	Division 8	L, TAST50				2022	\$147,000			\$147,000		
LEE	US 1 BUSINESS (CARTHAGE STREET)	SANFORD	NC 42 (WICKER STREET) TO CHATHAM STREET IN SANFORD. REDUCE NUMBER OF LANES AND CONSTRUCT BICYCLE / PEDESTRIAN ACCOMMODATIONS.	0.85	Bike & Ped	STI (Prioritization)	8	Central Pines RPO	EB-5863	Division 8	L, TAST50	2026	\$150,000		2027	\$1,469,000	2021	\$295,000	\$1,914,000		
MOORE	KNOLL ROAD	SOUTHERN PINES	NC 2 (MIDLAND ROAD) TO SR 1843 (AIRPORT ROAD). CONSTRUCT MULTI-USE PATH ALONG KNOLL ROAD TO CONNECT WITH EXISTING SOUTHERN PINES GREENWAY ON MIDLAND ROAD.	1.44	Bike & Ped	STI (Prioritization)	8	Central Pines RPO	EB-5864	Division 8	L, TA50200				2025	\$3,600,000	2023	\$190,000	\$3,790,000		
SCOTLAND	SR 1107 (ATKINSON STREET)	NCDOT	US 401 BUSINESS (SOUTH MAIN STREET) TO WEST VANCE STREET IN LAURINBURG. CONSTRUCT SIDEWALKS.	0.96	Bike & Ped	STI (Prioritization)	8	Lumber River RPO	EB-5865	Division 8	L, TAST50	2025	\$100,000	2025	\$90,000	2027	\$930,000	2022	\$76,000	\$1,196,000	
LEE	SR 1107 (FIELDS DRIVE)	SANFORD	SR 1237 (CARTHAGE STREET) TO US 421 BUSINESS (HORNER BOULEVARD) IN SANFORD. CONSTRUCT SIDEWALK.	0.99	Bike & Ped	STI (Prioritization)	8	Central Pines RPO	EB-5867	Division 8	L, TAST50	2025	\$102,000	2025	\$90,000	2026	\$1,015,000	2024	\$149,000	\$1,356,000	
LEE	WOODLAND STREET	SANFORD	EVERGREEN LANE TO GLOBE STREET IN SANFORD. CONSTRUCT SIDEWALK.	1.25	Bike & Ped	STI (Prioritization)	8	Central Pines RPO	EB-5868	Division 8	L, TAST50	2025	\$111,000	2025	\$100,000	2026	\$1,105,000	2023	\$116,000	\$1,432,000	
MOORE	SR 1203 (JOHNSON STREET)	ABERDEEN	US 15 / US 501 TO MIKE PLACE IN ABERDEEN. CONSTRUCT SIDEWALKS.	0.39	Bike & Ped	STI (Prioritization)	8	Central Pines RPO	EB-5869	Division 8	L, TA50200	2023	\$30,000		2026	\$300,000			\$330,000		
SCOTLAND	SR 1108 (WEST BOULEVARD)	LAURINBURG	SR 1105 (TURNPIKE ROAD) TO SUNSET DRIVE IN LAURINBURG. CONSTRUCT SIDEWALK ON WEST SIDE, AND PROVIDE PEDESTRIAN ACCOMMODATIONS AT US 15 / US 401 / US 501 INTERSECTION AND ACROSS US 74.	1.2	Bike & Ped	STI (Prioritization)	8	Lumber River RPO	EB-5872	Division 8									\$0	PROJECT LENGTH REFLECTS PARTS A ONLY- PART B IS NON-STI PROJECT; EB 5872C PROJECT BREAK DELETED WORK TO BE ACCOMPLISHED UNDER EB-5872A.	
SCOTLAND	SR 1108 (WEST BOULEVARD)	NCDOT	SR 1105 (TURNPIKE ROAD) TO GLASGOW DRIVE AND EAST OF US 15 / US 401 / US 501 TO SUNSET DRIVE IN LAURINBURG. CONSTRUCT SIDEWALK ON WEST SIDE.	1.27	Bike & Ped	STI (Prioritization)	8	Lumber River RPO	EB-5872A	Division 8	L, TAST50	2026	\$166,000		2028	\$436,000	2024	\$87,000	\$689,000		
RANDOLPH	SR 1950 (WEST NAOMI STREET)	RANDLEMAN	WEST ACADEMY STREET TO US 220 BUSINESS (SOUTH MAIN STREET) IN RANDLEMAN. CONSTRUCT SIDEWALK, IMPLEMENT ROAD DIET, AND INSTALL RAISED CROSSWALK AND MEDIAN.		Bike & Ped	STI (Prioritization)	8	Piedmont Triad RPO	EB-5898	Division 8	L, TAST50	2025	\$25,000		2026	\$258,000			\$283,000		
MONTGOMERY	NC 731 (EAST ALLENTON STREET)	MOUNT GILEAD	EXISTING SIDEWALK ON NC 731 TO STANBECK PARK IN MT. GILEAD. CONSTRUCT SIDEWALK.	0.19	Bike & Ped	STI (Prioritization)	8	Piedmont Triad RPO	EB-5899	Division 8	L, TALT5				2023	\$277,000			\$277,000		
MOORE	SR 2055 (NORTH POPLAR STREET)	ABERDEEN	JOHNSON STREET TO US 1 (SANDHILLS BOULEVARD) IN ABERDEEN. CONSTRUCT SIDEWALK.	0.36	Bike & Ped	STI (Prioritization)	8	Central Pines RPO	EB-6001	Division 8	L, TA50200	2024	\$34,000		2026	\$340,000	2023	\$26,000	\$400,000	COORDINATE WITH U-5815	
LEE	SR 1002 (CHARLOTTE AVENUE)	SANFORD	CHATHAM STREET TO SR 1002 (11TH STREET) IN SANFORD. CONSTRUCT SIDEWALKS AND IMPLEMENT ROAD DIET WITH BICYCLE LANES.	0.95	Bike & Ped	STI (Prioritization)	8	Central Pines RPO	EB-6002	Division 8	L, TAST50				2026	\$1,400,000	2023	\$191,000	\$1,591,000		
LEE	MCIVER STREET	SANFORD	MOORE STREET TO OAKWOOD AVENUE IN SANFORD. CONSTRUCT SIDEWALKS.	0.9	Bike & Ped	STI (Prioritization)	8	Central Pines RPO	EB-6003	Not Funded	L, TAST50	NOT FUNDED		NOT FUNDED	NOT FUNDED	\$864,000	NOT FUNDED	\$128,000	\$992,000		
RANDOLPH	US 64 / NC 49 (EAST DIXIE DRIVE)	ASHEBORO	EXECUTIVE WAY TO CENTERPOINT PLAZA SHOPPING CENTER IN ASHEBORO. CONSTRUCT SIDEWALK.	0.15	Bike & Ped	STI (Prioritization)	8	Piedmont Triad RPO	EB-6004	Division 8	L, TAST50	2026	\$340,000	2026	\$90,000	2026	\$2,100,000			\$2,530,000	
MOORE	VARIOUS	ABERDEEN	CONSTRUCT PEDESTRIAN IMPROVEMENTS AT 5 INTERSECTIONS AND ONE MID-BLOCK LOCATION IN THE CENTRAL BUSINESS DISTRICT OF ABERDEEN.		Bike & Ped	STI (Prioritization)	8	Central Pines RPO	EB-6005	Not Funded	L, TA50200	NOT FUNDED		NOT FUNDED	NOT FUNDED	\$184,000	NOT FUNDED	\$29,000	\$213,000		
CHATHAM	SR 1107 (WEST 3RD STREET)	SILER CITY	NORTH GARDEN AVENUE TO SR 1108 (NORTH CHATHAM AVENUE) IN SILER CITY. CONSTRUCT SIDEWALK.	0.45	Bike & Ped	STI (Prioritization)	8	Central Pines RPO	EB-6006	Division 8	L, TAST50	2025	\$220,000	2025	\$160,000	2026	\$2,000,000	2025	\$333,000	\$2,713,000	
CHATHAM	SR 2106 (EAST CARDINAL STREET); SOUTH 10TH AVENUE	SILER CITY	SR 2016 (EAST CARDINAL STREET) FROM SR 2223 (MATTHEWS STREET) TO SOUTH 10TH AVENUE, AND SOUTH 10TH AVENUE FROM EAST CARDINAL STREET TO SR 2103 (EAST RALEIGH STREET) IN SILER CITY. CONSTRUCT SIDEWALK.	0.63	Bike & Ped	STI (Prioritization)	8	Central Pines RPO	EB-6007	Not Funded	L, TAST50	NOT FUNDED	\$70,000	NOT FUNDED	NOT FUNDED	\$920,000	NOT FUNDED	\$127,000	\$1,117,000		
SCOTLAND	US 401 BUSINESS (SOUTH MAIN STREET)	NCDOT	SR 1674 (LAUCHWOOD DRIVE) TO CREPE MYRTLE AVENUE IN LAURINBURG. CONSTRUCT SIDEWALKS.	1	Bike & Ped	STI (Prioritization)	8	Lumber River RPO	EB-6015										\$0		

BASIC PROJECT INFORMATION										FISCAL YEAR PROJECT PHASE SCHEDULED TO START											
COUNTY(S)	ROUTE/CITY	RESPONSIBLE AGENCY	DESCRIPTION	LENGTH (MILES)	MODE	FUNDING PROGRAM	DIVISION(S)	MPOs/RPOs	PROJECT ID	STI CATEGORY FUNDED	FUNDING SOURCE (SEE FUNDING SOURCES TAB FOR MORE INFO)	RIGHT-OF-WAY PROJECTED SCHEDULE	TOTAL REMAINING FUNDS NEEDED FOR RIGHT-OF-WAY	UTILITIES PROJECTED SCHEDULE	TOTAL REMAINING FUNDS NEEDED FOR UTILITIES	CONSTRUCTION PROJECTED SCHEDULE	TOTAL REMAINING FUNDS NEEDED FOR CONSTRUCTION	PROJECTED SCHEDULE FOR OTHER ACTIVITIES	TOTAL REMAINING FUNDS FOR OTHER ACTIVITIES	TOTAL REMAINING FUNDS NEEDED	COMMENT
SCOTLAND	US 401 BUSINESS (SOUTH MAIN STREET)	NCDOT	SR 1674 (LAUCHWOOD DRIVE) TO PLAZA ROAD IN LAURINBURG. CONSTRUCT SIDEWALKS	0.52	Bike & Ped	STI (Prioritization)	8	Lumber River RPO	EB-6015A	Division 8	L, TAST50	2025	\$76,000			2027	\$660,000	2022	\$66,000	\$802,000	
SCOTLAND	US 401 BUSINESS (SOUTH MAIN STREET)	NCDOT	PLAZA ROAD TO CREPE MYRTLE AVENUE IN LAURINBURG. CONSTRUCT SIDEWALKS	0.45	Bike & Ped	STI (Prioritization)	8	Lumber River RPO	EB-6015B	Division 8	L, TAST50	2025	\$52,000			2027	\$460,000	2023	\$125,000	\$637,000	
RICHMOND	SR 1639 (SPRING STREET); SR 1615 (SOUTH MAIN STREE)	HAMLET	SPRING STREET FROM SR 1640 (WIREGRASS ROAD) TO NC 177 AND MAIN STREET FROM BRIDGES STREET TO NC 38 IN HAMLET. CONSTRUCT SIDEWALKS.	0.58	Bike & Ped	STI (Prioritization)	8	Lumber River RPO	EB-6018	Division 8	L, TAST50	2026	\$320,000	2026	\$55,000	2027	\$2,400,000	2024	\$28,000	\$2,803,000	
MONTGOMERY	NC 134 (NORTH MAIN STREET); SR 1005 (SOUTH MAIN ST)	TROY	SR 1323 (OKEEWEMEE ROAD) TO BARNHILL STREET IN TROY. CONSTRUCT SIDEWALKS.	2.37	Bike & Ped	Transition	8	Piedmont Triad RPO	EB-5521	Pre-STI (Transition)										\$0	UNDER CONSTRUCTION BY TOWN OF TROY
HOKE	SR 1203 (TURNPIKE ROAD)	NCDOT	REPLACE BRIDGE 460008 OVER LUMBER RIVER.	0.25	Highway	Bridges	8	Lumber River RPO	B-4967	Division 8										\$0	UNDER CONSTRUCTION
RANDOLPH	SR 2481 (LOW BRIDGE ROAD)	NCDOT	REPLACE BRIDGE 750307 OVER MOUNT PLEASANT CREEK.	0.25	Highway	Bridges	8	Piedmont Triad RPO	B-5546	Highway Fund										\$0	UNDER CONSTRUCTION - LET WITH B-5360; CONSTRUCTION COST IS INCLUDED IN THAT PROJECT
LEE	SR 1400 (CUMNOCK ROAD)	NCDOT	REPLACE BRIDGE 520069 AND BRIDGE 520070 OVER NORFOLK SOUTHERN RAILROAD.	0.25	Highway	Bridges	8	Central Pines RPO	B-5976	Division 8	BGOFF	2025	\$210,000	2025	\$510,000	2028	\$11,500,000			\$12,220,000	
MOORE	NC 22	NCDOT	REPLACE BRIDGE 620062 OVER NICKS CREEK IN CARTHAGE.	0.25	Highway	Bridges	8	Central Pines RPO	BR-0035	Region E	NHPB					2022	\$4,100,000			\$4,100,000	PROJECT WILL BE COMPLETED UNDER THE STATE BRIDGE PROGRAM. PROJECT TO NO LONGER UTILIZE BUILD NC BONDS. UNDER CONSTRUCTION
CHATHAM, LEE	SR 1007 (PLANK ROAD)	NCDOT	REPLACE BRIDGE 180169 OVER DEEP RIVER.	0.25	Highway	Bridges	8	Central Pines RPO	HB-0034	Division 8	BGOFF	2030	\$325,000	2030	\$325,000	2032	\$6,500,000			\$7,150,000	
RANDOLPH	SR 2207 (FAITH ROAC ROAD)	NCDOT	REPLACE BRIDGE 750176 OVER CREEK OFF DEEP RIVER.		Highway	Bridges	8	Piedmont Triad RPO	HB-0071	Division 8	BGOFF, HP, T(M)	2025	\$20,000			2026	\$800,000			\$820,000	
RANDOLPH	VARIOUS	NCDOT	CONSTRUCT ROAD ENHANCEMENTS AND WETLANDS MITIGATION AT THE RANDOLPH COUNTY MEGASITE NEAR LIBERTY.	3.18	Highway	Economic Development	8	Piedmont Triad RPO	HE-0004	Division 8	S	2022	\$11,000,000	2022	\$1,000,000	2023	\$156,350,000	2023	\$4,100,000	\$172,450,000	THIS IS AN ECONOMIC DEVELOPMENT PROJECT FOR TOYOTA BATTERY. "S" FUNDS REFLECT STATE LEGISLATIVE ALLOCATION.
CHATHAM	VARIOUS	NCDOT	CONSTRUC ROADWAY IMPROVEMENTS NEAR THE TRIANGLE INNOVATION POINT MEGASITE.		Highway	Economic Development	8	Central Pines RPO	HE-0006	Highway Fund										\$0	THIS IS AN ECONOMIC DEVELOPMENT PROJECT FOR VINFAST. "S" FUNDS REFLECT STATE LEGISLATIVE ALLOCATION.
CHATHAM	VARIOUS	NCDOT	CONSTRUCTION OF SITE DESIGN 1A. RESURFACING AND STRENGTHENING OF SURROUNDING ROADWAYS NEAR TRIANGLE INNOVATION POINT MEGASITE.		Highway	Economic Development	8	Central Pines RPO	HE-0006A	Highway Fund	S					2023	\$7,000,000			\$7,000,000	THIS IS AN ECONOMIC DEVELOPMENT PROJECT FOR VINFAST. "S" FUNDS REFLECT STATE LEGISLATIVE ALLOCATION.
CHATHAM	VARIOUS	NCDOT	CONSTRUCTION OF SITE DESIGN 1B AND 1C. ROADWAY IMPROVEMENTS INCLUDING CONSTRUCTION OF MULTIPLE INDUSTRIAL ACCESS ROADS AND NEW INTERCHANGES ALONG US 1.		Highway	Economic Development	8	Central Pines RPO	HE-0006B	Highway Fund	S	2023	\$10,000,000	2023	\$5,000,000	2024	\$175,000,000	2023	\$3,000,000	\$193,000,000	THIS IS AN ECONOMIC DEVELOPMENT PROJECT FOR VINFAST. "S" FUNDS REFLECT STATE LEGISLATIVE ALLOCATION.
CHATHAM	VARIOUS	NCDOT	CONSTRUCTION OF SITE DESIGN 2A AND 2B. ROADWAY IMPROVEMENTS INCLUDING CONSTRUCTION OF MULTIPLE INDUSTRIAL ACCESS ROADS AND NEW INTERCHANGES ALONG US 1.		Highway	Economic Development	8	Central Pines RPO	HE-0006C	Highway Fund	S					2025	\$50,000,000			\$50,000,000	THIS IS AN ECONOMIC DEVELOPMENT PROJECT FOR VINFAST. "S" FUNDS REFLECT STATE LEGISLATIVE ALLOCATION.
CHATHAM	VARIOUS	NCDOT	CONSTRUCT ROADWAY IMPROVEMENTS ALONG US 64 JUST WEST OF SILER CITY AND CONSTRUCTION OF AN INDUSTRIAL ACCESS ROAD.		Highway	Economic Development	8	Central Pines RPO	HE-0011	Division 8	T	2024	\$250,000	2024	\$250,000	2024	\$8,500,000	2023	\$1,000,000	\$10,000,000	THIS IS AN ECONOMIC DEVELOPMENT PROJECT FOR WOLFSPEED.
RANDOLPH, DAVIDSON	I-85	NCDOT	NC 109 IN THOMASVILLE TO SR 1009 (SOUTH MAIN STREET) IN ARCHDALE. PAVEMENT REHABILITATION.	7.61	Highway	Interstate Maintenance	8, 9	High Point Urban Area MPO	HI-0002	Statewide Mobility	NHPIM					2022	\$15,672,000			\$15,672,000	
RANDOLPH	I-73 / US 220	NCDOT	SR 1009 (OLD US HIGHWAY 311) TO GUILFORD COUNTY LINE. PAVEMENT REHABILITATION.	7.69	Highway	Interstate Maintenance	8	Piedmont Triad RPO, High Point Urban Area MPO	HI-0003	Statewide Mobility	NHPIM					2029	\$8,120,000			\$8,120,000	
RANDOLPH	I-74	NCDOT	SR 1928 (CEDAR SQUARE ROAD) TO I-73 / US 220. PAVEMENT REHABILITATION.	7.58	Highway	Interstate Maintenance	8	High Point Urban Area MPO, Piedmont Triad RPO	HI-0004	Statewide Mobility	NHPIM					2031	\$8,140,000			\$8,140,000	
RICHMOND	I-73 / I-74	NCDOT	SOUTH OF US 220 / SR 1446 (HAYWOOD CEMETERY ROAD) TO MONTGOMERY COUNTY LINE. PAVEMENT REHABILITATION.	10.5	Highway	Interstate Maintenance	8	Lumber River RPO	I-5946											\$0	
RICHMOND	I-73/I-74	NCDOT	SOUTH OF US 220 / SR 1446 (HAYWOOD CEMETERY ROAD) TO SR 1455 (FIRE TOWER ROAD). PAVEMENT REHABILITATION.	3.23	Highway	Interstate Maintenance	8	Lumber River RPO	I-5946A	Statewide Mobility										\$0	UNDER CONSTRUCTION - LET WITH I-5947B
RICHMOND	I-73/I-74	NCDOT	SR 1455 (FIRE TOWER ROAD) TO MONTGOMERY COUNTY LINE. PAVEMENT REHABILITATION.	6.86	Highway	Interstate Maintenance	8	Lumber River RPO	I-5946B	Statewide Mobility	BGIM					2022	\$6,812,000			\$6,812,000	UNDER CONSTRUCTION
MONTGOMERY	I-73 / I-74 / US 220	NCDOT	MONTGOMERY COUNTY LINE TO RANDOLPH COUNTY LINE. PAVEMENT REHABILITATION.	24.5	Highway	Interstate Maintenance	8	Piedmont Triad RPO	I-5947											\$0	
MONTGOMERY	I-73/74	NCDOT	MONTGOMERY COUNTY LINE TO NC 211. PAVEMENT REHABILITATION.	8.92	Highway	Interstate Maintenance	8	Piedmont Triad RPO	I-5947A	Statewide Mobility	BGIM					2027	\$19,300,000			\$19,300,000	
MONTGOMERY	I-73/74	NCDOT	NC 211 TO NC 24/27. PAVEMENT REHABILITATION.	5.05	Highway	Interstate Maintenance	8	Piedmont Triad RPO	I-5947B	Statewide Mobility	BGIM					2023	\$6,900,000			\$6,900,000	UNDER CONSTRUCTION - LET WITH I-5946A
MONTGOMERY	I-73/74	NCDOT	NC 24/27 TO RANDOLPH COUNTY LINE. PAVEMENT REHABILITATION.	10.51	Highway	Interstate Maintenance	8	Piedmont Triad RPO	I-5947C	Statewide Mobility	BGIM					2028	\$13,600,000			\$13,600,000	
RANDOLPH	I-73 / I-74 / US 220	NCDOT	MONTGOMERY COUNTY LINE TO NORTH OF SR 1462 (PARK DRIVE) IN ASHEBORO. PAVEMENT REHABILITATION.	15.72	Highway	Interstate Maintenance	8	Piedmont Triad RPO	I-5948	Statewide Mobility	NHPIM					2028	\$17,002,000			\$17,002,000	
CUMBERLAND, HARNETT, HOKE, ROBESON	VARIOUS	NCDOT	FAYETTEVILLE URBAN AREA METROPOLITAN PLANNING ORGANIZATION STBGDA RESERVE ACCOUNT.		Highway	Locally Selected	6, 8	Fayetteville Area MPO	HL-0026	Division 6, 8	BGANY, BGDA					2022	\$89,926,000			\$89,926,000	
DURHAM, ORANGE, CHATHAM	VARIOUS	NCDOT	UNALLOCATED CARBON REDUCTION PROGRAM FUNDS IN THE DURHAM PLANNING ORGANIZATION.		Highway	Locally Selected	5, 7, 8	Durham-Chapel Hill-Carrboro MPO	HL-0094	Exempt	CRPDA, L					2023	\$4,945,000			\$4,945,000	
CUMBERLAND, HARNETT, HOKE, ROBESON	VARIOUS	NCDOT	UNALLOCATED CARBON REDUCTION PROGRAM FUNDS IN THE FAYETTEVILLE PLANNING ORGANIZATION.		Highway	Locally Selected	6, 8	Fayetteville Area MPO	HL-0095	Exempt	CRPDA, L					2023	\$7,158,000			\$7,158,000	
DAVIDSON, GUILFORD, RANDOLPH, FORSYTH	VARIOUS	NCDOT	UNALLOCATED CARBON REDUCTION PROGRAM FUNDS IN THE HIGH POINT PLANNING ORGANIZATION.		Highway	Locally Selected	7, 8, 9	High Point Urban Area MPO	HL-0101	Exempt	CRPDA, L					2023	\$2,366,000			\$2,366,000	
HOKE	US 401; NC 211	HOKE COUNTY	VARIOUS LOCATIONS ALONG ROUTES IN RAEFORD. INSTALL AND MAINTAIN 5 ELECTRIC VEHICLE DC FAST CHARGERS.		Highway	Locally Selected	8	Fayetteville Area MPO	HL-0142	Exempt	CRPDA, L(M)					2026	\$580,000	2025	\$50,000	\$630,000	

BASIC PROJECT INFORMATION										FISCAL YEAR PROJECT PHASE SCHEDULED TO START											
COUNTY(S)	ROUTE/CITY	RESPONSIBLE AGENCY	DESCRIPTION	LENGTH (MILES)	MODE	FUNDING PROGRAM	DIVISION(S)	MPOs/RPOs	PROJECT ID	STI CATEGORY FUNDED	FUNDING SOURCE (SEE FUNDING SOURCES TAB FOR MORE INFO)	RIGHT-OF-WAY PROJECTED SCHEDULE	TOTAL REMAINING FUNDS NEEDED FOR RIGHT-OF-WAY	UTILITIES PROJECTED SCHEDULE	TOTAL REMAINING FUNDS NEEDED FOR UTILITIES	CONSTRUCTION PROJECTED SCHEDULE	TOTAL REMAINING FUNDS NEEDED FOR CONSTRUCTION	PROJECTED SCHEDULE FOR OTHER ACTIVITIES	TOTAL REMAINING FUNDS FOR OTHER ACTIVITIES	TOTAL REMAINING FUNDS NEEDED	COMMENT
DURHAM, ORANGE, CHATHAM	VARIOUS	NCDOT	DURHAM-CHAPEL HILL-CARRBORO METROPOLITAN PLANNING ORGANIZATION (DCHCMPO) PLANNING ALLOCATION AND UNIFIED WORK PROGRAM.		Highway	Locally Selected	5, 7, 8	Durham-Chapel Hill-Carrboro MPO	U-4727	Division 5, 7, 8	BGDA, L							2024	\$25,861,000	\$25,861,000	PRIOR YEAR AMOUNT INCLUDES \$223K FEDERAL TIGER GRANT
DURHAM, ORANGE, CHATHAM	VARIOUS	NCDOT	DURHAM-CHAPEL HILL-CARRBORO METROPOLITAN PLANNING ORGANIZATION (DCHCMPO) SURFACE TRANSPORTATION BLOCK GRANT DIRECT ATTRIBUTABLE (DA) FUNDS - RESERVED FOR FUTURE PROGRAMMING.		Highway	Locally Selected	5, 7, 8	Durham-Chapel Hill-Carrboro MPO	U-5023	Division 5, 7, 8	BGDA					2023	\$48,984,000			\$48,984,000	INCLUDES \$137K TO BE ALLOCATED TO TG-5235; \$1548K ALLOCATED TO U-4726.
CUMBERLAND, HARNETT, HOKE, ROBESON	VARIOUS	NCDOT	FAYETTEVILLE URBAN AREA PLANNING (PL) SUPPLEMENT.		Highway	Locally Selected	6, 8	Fayetteville Area MPO	U-5207	Division 6, 8	BGDA, L							2020	\$11,507,000	\$11,507,000	IN PROGRESS.
MONTGOMERY	CANDOR		INSTALL FOUR DIRECT CURRENT (DC) FAST CHARGING PORTS AT PILOT TRAVEL CENTER #6978 ON I-77 IN CANDOR		Highway	National Electric Vehicle Infrastructure	8	Piedmont Triad RPO	HV-0001D		NEVI, O, O(M), S(M)					2025	\$741,000			\$741,000	O AND O(M) FUNDS REPRESENT PRIVATE FUNDS FROM PILOT TRAVEL CENTERS LLC
CHATHAM	VARIOUS	CHATHAM COUNTY	LOCATIONS IN CHATHAM COUNTY. PURCHASE AND INSTALL FOUR ELECTRIC VEHICLE CHARGING STATIONS.		Highway	NCDOT Selected (Other Selection Process)	8	Central Pines RPO	HN-0035	Exempt	CRPANY, L(M)					2026	\$46,000	2025	\$74,000	\$120,000	
GUILFORD, FORSYTH, CASWELL, DAVIDSON, MONTGOMERY, RANDOLPH, ROCKINGHAM	VARIOUS	PIEDMONT AUTHORITY FOR REGIONAL TRANSPORTATION (PART)	PIEDMONT AUTHORITY FOR REGIONAL TRANSPORTATION (PART). IMPLEMENT A REGIONAL AIR QUALITY AWARENESS PROGRAM.		Highway	Other	7, 8, 9	Greensboro Urban Area MPO, Northwest Piedmont RPO, Winston-Salem Area TPO	C-4936	Exempt										\$0	IN PROGRESS BY PIEDMONT AUTHORITY FOR REGIONAL TRANSPORTATION
DURHAM, ORANGE, CHATHAM	VARIOUS	NCDOT	PROJECTS TO IMPROVE CONGESTION AND AIR QUALITY IN THE DURHAM / CHAPEL HILL / CARRBORO MPO.		Highway	Other	5, 7, 8	Durham-Chapel Hill-Carrboro MPO	C-5605	Exempt	CMAQ, L	2020	\$447,000			2020	\$6,095,000	2020	\$2,051,000	\$8,593,000	IN PROGRESS
CHATHAM, ORANGE	VARIOUS	NCDOT	PROJECTS TO IMPROVE CONGESTION AND AIR QUALITY IN THE TRIANGLE AREA RPO.		Highway	Other	7, 8	Central Pines RPO	C-5618	Exempt	CMAQ, L	2020	\$45,000			2020	\$255,000	2020	\$135,000	\$435,000	
COLUMBUS, ROBESON, CLEVELAND, ANSON, GASTON, POLK, SCOTLAND, HENDERSON, RICHMOND, RUTHERFORD, MECKLENBURG, BRUNSWICK, BUNCOMBE, UNION	US 74	NCDOT	I-40 IN ASHEVILLE TO I-140 IN WILMINGTON. IMPLEMENT BROADBAND, ITS, AND RESILIENCY IMPROVEMENTS.	279.24	Highway	Other	3, 6, 8, 10, 12, 13, 14	Lumber River RPO, Cape Fear RPO, Gaston-Cleveland-Lincoln MPO, Foothills RPO, French Broad River MPO, Rocky River RPO, Charlotte Regional TPO, Wilmington Urban Area MPO	HO-0002											\$0	DP REPRESENTS FEDERAL INFRA GRANT FUNDS.
ANSON, ROBESON, RICHMOND, SCOTLAND, UNION	US 74	NCDOT	EASTERN END OF MONROE BYPASS TO I-95 IN LUMBERTON. INSTALL BROADBAND AND ITS COMPONENTS INCLUDING CONNECTIONS TO SIGNAL SYSTEMS, DMS, AND CCTV.	86.48	Highway	Other	6, 8, 10	Lumber River RPO, Rocky River RPO, Charlotte Regional TPO	HO-0002B	Statewide Mobility	HSIP					2021	\$14,216,000			\$14,216,000	UNDER CONSTRUCTION. LETTING TO BE COMBINED WITH R-5777D, I-5986C, HO-0002A, AND HO-0002C. UNDER CONSTRUCTION.
COLUMBUS, ROBESON, ANSON, SCOTLAND, RICHMOND, BRUNSWICK, UNION	US 74	NCDOT	EASTERN END OF MONROE BYPASS TO I-140 IN WILMINGTON. VULNERABILITY ASSESSMENTS, INSTALLATION OF FLOOD GAUGES, AND FLOOD MONITORING.	156.15	Highway	Other	3, 6, 8, 10	Lumber River RPO, Cape Fear RPO, Rocky River RPO, Charlotte Regional TPO, Wilmington Urban Area MPO	HO-0002D	Statewide Mobility	DP, T							2022	\$2,200,000	\$2,200,000	
MECKLENBURG, WAKE, GUILFORD, FORSYTH, DURHAM, CABARRUS, GASTON, JOHNSTON, UNION, CATAWBA, DAVIDSON, IREDELL, ORANGE, ROWAN, LINCOLN, NASH, CHATHAM, DAVIE, EDGECOMBE, FRANKLIN, GRANVILLE, HAYWOOD, PERSON, SWAIN	NORTH CAROLINA DEPARTMENT OF ENVIRONMENT AND NATUR	NCDOT	NORTH CAROLINA AIR AWARENESS OUTREACH PROGRAM TO PROVIDE EDUCATION AND PRODUCE DAILY AIR QUALITY FORECAST.		Highway	Other	4, 5, 7, 8, 9, 10, 12, 14	Charlotte Regional TPO, Capital Area MPO, Durham-Chapel Hill-Carrboro MPO, Cabarrus-Rowan MPO, Winston-Salem Area TPO, Gaston-Cleveland-Lincoln MPO, Greensboro Urban Area MPO, High Point Urban Area MPO, Greater Hickory MPO, Kerr-Tar RPO, Rocky Mount Urban	HO-0009	Exempt	CMAQ, L, O							2022	\$1,604,000	\$1,604,000	"O" FUNDING REFLECTS PARTICIPATION BY DAQ - IN PROGRESS
WAKE, IREDELL, MECKLENBURG, ROWAN, CLEVELAND, UNION, CABARRUS, GASTON, JOHNSTON, DURHAM, LINCOLN, FRANKLIN, ORANGE, CHATHAM, GRANVILLE, HARNETT	STATEWIDE TRAFFIC OPERATIONS	NCDOT	IMPLEMENT STATEWIDE TRAFFIC OPERATIONS ACTIVITIES SUCH AS TRAFFIC MANAGEMENT CENTERS, TRAVELER INFORMATION, INTELLIGENT TRANSPORTATION SYSTEMS (ITS), AND TRAFFIC INCIDENT AND EVENT MANAGEMENT IN THE TRIANGLE AND METROLINA AREAS.		Highway	Other	4, 5, 6, 7, 8, 9, 10, 12	Capital Area MPO, Charlotte Regional TPO, Gaston-Cleveland-Lincoln MPO, Cabarrus-Rowan MPO, Durham-Chapel Hill-Carrboro MPO	HO-0010A	Statewide Mobility	CRPANY, S(M)							2023	\$4,000,000	\$4,000,000	

BASIC PROJECT INFORMATION										FISCAL YEAR PROJECT PHASE SCHEDULED TO START											
COUNTY(S)	ROUTE/CITY	RESPONSIBLE AGENCY	DESCRIPTION	LENGTH (MILES)	MODE	FUNDING PROGRAM	DIVISION(S)	MPOs/RPOs	PROJECT ID	STI CATEGORY FUNDED	FUNDING SOURCE (SEE FUNDING SOURCES TAB FOR MORE INFO)	RIGHT-OF-WAY PROJECTED SCHEDULE	TOTAL REMAINING FUNDS NEEDED FOR RIGHT-OF-WAY	UTILITIES PROJECTED SCHEDULE	TOTAL REMAINING FUNDS NEEDED FOR UTILITIES	CONSTRUCTION PROJECTED SCHEDULE	TOTAL REMAINING FUNDS NEEDED FOR CONSTRUCTION	PROJECTED SCHEDULE FOR OTHER ACTIVITIES	TOTAL REMAINING FUNDS FOR OTHER ACTIVITIES	TOTAL REMAINING FUNDS NEEDED	COMMENT
ALAMANCE, CUMBERLAND, DURHAM, GUILFORD, WAKE, CASWELL, CHATHAM, GRANVILLE, HARNETT, HOKE, LEE, MONTGOMERY, MOORE, ORANGE, PERSON, RANDOLPH, RICHMOND, ROCKINGHAM, SCOTLAND	STATEWIDE	NCDOT	LIDAR DATA COLLECTION		Highway	Other	5, 6, 7, 8	Capital Area MPO, Durham-Chapel Hill-Carrboro MPO, Fayetteville Area MPO, Greensboro Urban Area MPO, Burlington-Graham MPO, Cabarrus-Rowan MPO, Central Pines RPO, High Point Urban Area MPO, Kerr-Tar RPO, Lumber River RPO, Mid-Carolina RPO, Northwest Piedm	M-0563D	Statewide Mobility	PROTCT							2024	\$1,285,000	\$1,285,000	
RANDOLPH	US 64	NCDOT	ASHEBORO SOUTHERN BYPASS, US 64 WEST TO US 64 EAST. FOUR-LANE FREEWAY ON NEW LOCATION WITH INTERCHANGES AT US 220, NC 49 AND ZOO ACCESS AT NC 159.	12.76	Highway	Pre-STI (Historic)	8	Piedmont Triad RPO	R-2536	Pre-STI (Transition)										\$0	COMPLETE.
CHATHAM, MONTGOMERY, MOORE, RANDOLPH, HOKE, LEE, RICHMOND, SCOTLAND	VARIOUS	NCDOT	SAFETY IMPROVEMENTS AT VARIOUS LOCATIONS IN DIVISION 8.		Highway	Safety	8	Lumber River RPO, Central Pines RPO, Piedmont Triad RPO, High Point Urban Area MPO, Durham-Chapel Hill-Carrboro MPO	HS-2008											\$0	
SCOTLAND	US 74	NCDOT	RICHMOND COUNTY LINE TO SR 1363. UPGRADE GUARDRAIL.	4.33	Highway	Safety	8	Lumber River RPO	HS-2008A	Statewide Mobility	HSIP				2021	\$360,000				\$360,000	UNDER CONSTRUCTION
MOORE, HOKE, LEE	VARIOUS	NCDOT	VARIOUS NHS AND PRIMARY ROUTES IN DIVISION 8, DISTRICT 2. UPGRADE GUARDRAIL.		Highway	Safety	8	Central Pines RPO, Lumber River RPO	HS-2008B	Region E	HSIP				2021	\$250,000				\$250,000	UNDER CONSTRUCTION
CHATHAM, HOKE, LEE, RANDOLPH, SCOTLAND	VARIOUS	NCDOT	VARIOUS SECONDARY ROUTES IN CHATHAM, LEE, HOKE, RANDOLPH AND SCOTLAND COUNTIES. INSTALL LONG LIFE PAVEMENT MARKINGS.		Highway	Safety	8	Central Pines RPO, Lumber River RPO, Piedmont Triad RPO, High Point Urban Area MPO, Fayetteville Area MPO, Durham-Chapel Hill-Carrboro MPO	HS-2008C	Region E	HSIP				2022	\$1,580,000				\$1,580,000	
RANDOLPH	US 421	NCDOT	CHATHAM COUNTY LINE TO THE GUILFORD COUNTY LINE. INSTALL 1 MILE AND .5 MILE MARKERS AND REVISE EXIT NUMBER SIGNS.	9.98	Highway	Safety	8	Piedmont Triad RPO	HS-2008D	Statewide Mobility	HSIP				2023	\$50,000				\$50,000	
SCOTLAND	US 74	NCDOT	AT NC 144 (MORGAN STREET) / SR 1148 (SAINT JOHNS CHURCH ROAD). CONVERT TO A SIGNALIZED RCI.	0.5	Highway	Safety	8	Lumber River RPO	HS-2008E	Statewide Mobility	HSIP, T	2025	\$100,000	2025	\$50,000	2025	\$2,600,000			\$2,750,000	
MOORE	NC 5	NCDOT	AT SR 1205 (MORGANTON ROAD). REALIGN INTERSECTION AND ADD TURN LANES.	0.5	Highway	Safety	8	Central Pines RPO	HS-2008F	Region E	HSIP, T	2026	\$500,000	2027	\$250,000	2028	\$900,000			\$1,650,000	
CHATHAM, MONTGOMERY, MOORE, RANDOLPH, HOKE, LEE, RICHMOND, SCOTLAND	VARIOUS	NCDOT	SAFETY IMPROVEMENTS AT VARIOUS LOCATIONS IN DIVISION 8.		Highway	Safety	8	Lumber River RPO, Central Pines RPO, Piedmont Triad RPO, High Point Urban Area MPO, Durham-Chapel Hill-Carrboro MPO	HS-2408											\$0	PROGRAMMED FOR PRELIMINARY ENGINEERING ONLY. INDIVIDUAL PROJECTS AND FUNDING TO BE REQUESTED IN THE FUTURE AS NEEDED.
CHATHAM	NC 751; SR 1008 (FARRINGTON POINT ROAD).	NCDOT	NC 751 FROM US 64 TO DURHAM COUNTY LINE; SR 1008 (FARRINGTON POINT ROAD) FROM SR 1972 (PEA RIDGE ROAD) TO ORANGE COUNTY LINE. INSTALL RUMBLE STRIPS.	21.8	Highway	Safety	8	Central Pines RPO, Durham-Chapel Hill-Carrboro MPO	HS-2408A	Region E	HSIP				2025	\$695,000				\$695,000	
MOORE	US 1 AT SR 2026 (YOUNGS ROAD).	NCDOT	SR 2026 (YOUNGS ROAD) INTERSECTION. INSTALL REDUCED CONFLICT INTERSECTION.	0.5	Highway	Safety	8	Central Pines RPO	HS-2408B	Statewide Mobility	HSIP	2025	\$25,000	2025	\$25,000	2026	\$825,000			\$875,000	
CHATHAM, MONTGOMERY, MOORE, RANDOLPH, HOKE, LEE, RICHMOND, SCOTLAND	VARIOUS	NCDOT	DIVISION 8 RUMBLE STRIPS, GUARDRAIL, SAFETY AND LIGHTING IMPROVEMENTS AT SELECTED LOCATIONS.		Highway	Safety	8	Lumber River RPO, Central Pines RPO, Piedmont Triad RPO, High Point Urban Area MPO, Durham-Chapel Hill-Carrboro MPO	W-5208											\$0	UNDER CONSTRUCTION
SCOTLAND	US 15 / US 501	NCDOT	NC 144 INTERSECTION. CONSTRUCT ROUNDABOUT	0.5	Highway	Safety	8	Lumber River RPO	W-5208MA	Region E										\$0	UNDER CONSTRUCTION
CHATHAM, MONTGOMERY, MOORE, RANDOLPH, HOKE, LEE, RICHMOND, SCOTLAND	VARIOUS	NCDOT	SAFETY IMPROVEMENTS AT VARIOUS LOCATIONS IN DIVISION 8.		Highway	Safety	8	Lumber River RPO, Central Pines RPO, Piedmont Triad RPO, High Point Urban Area MPO, Durham-Chapel Hill-Carrboro MPO	W-5708											\$0	IN PROGRESS
CHATHAM, MONTGOMERY, MOORE, RANDOLPH, HOKE, LEE, RICHMOND, SCOTLAND	VARIOUS	NCDOT	SAFETY IMPROVEMENTS AT VARIOUS LOCATIONS.		Highway	Safety	8	Lumber River RPO, Central Pines RPO, Piedmont Triad RPO, High Point Urban Area MPO, Durham-Chapel Hill-Carrboro MPO	W-5708DIV	Division 8	HSIP	2020	\$90,000		2020	\$540,000				\$630,000	
RANDOLPH	US 220 BUSINESS (NORTH FAYETTEVILLE STREET)	NCDOT	US 220 BUSINESS (NORTH FAYETTEVILLE STREET) FROM BEASLEY STREET TO BALFOUR AVENUE IN ASHEBORO. CONSTRUCT TWO-WAY LEFT TURN LANE.	0.37	Highway	Safety	8	Piedmont Triad RPO	W-5708L	Region E	HSIP	2025	\$150,000		2027	\$320,000				\$470,000	
CHATHAM, MONTGOMERY, MOORE, RANDOLPH, HOKE, LEE, RICHMOND, SCOTLAND	VARIOUS	NCDOT	SAFETY IMPROVEMENTS AT VARIOUS LOCATIONS.		Highway	Safety	8	Lumber River RPO, Central Pines RPO, Piedmont Triad RPO, High Point Urban Area MPO, Durham-Chapel Hill-Carrboro MPO	W-5708REG	Region E	HSIP	2020	\$90,000		2020	\$540,000				\$630,000	

BASIC PROJECT INFORMATION										FISCAL YEAR PROJECT PHASE SCHEDULED TO START											
COUNTY(S)	ROUTE/CITY	RESPONSIBLE AGENCY	DESCRIPTION	LENGTH (MILES)	MODE	FUNDING PROGRAM	DIVISION(S)	MPOs/RPOs	PROJECT ID	STI CATEGORY FUNDED	FUNDING SOURCE (SEE FUNDING SOURCES TAB FOR MORE INFO)	RIGHT-OF-WAY PROJECTED SCHEDULE	TOTAL REMAINING FUNDS NEEDED FOR RIGHT-OF-WAY	UTILITIES PROJECTED SCHEDULE	TOTAL REMAINING FUNDS NEEDED FOR UTILITIES	CONSTRUCTION PROJECTED SCHEDULE	TOTAL REMAINING FUNDS NEEDED FOR CONSTRUCTION	PROJECTED SCHEDULE FOR OTHER ACTIVITIES	TOTAL REMAINING FUNDS FOR OTHER ACTIVITIES	TOTAL REMAINING FUNDS NEEDED	COMMENT
CHATHAM, MONTGOMERY, MOORE, RANDOLPH, HOKE, LEE, RICHMOND, SCOTLAND	VARIOUS	NCDOT	SAFETY IMPROVEMENTS AT VARIOUS LOCATIONS.		Highway	Safety	8	Lumber River RPO, Central Pines RPO, Piedmont Triad RPO, High Point Urban Area MPO, Durham-Chapel Hill-Carrboro MPO	W-5708SW	Statewide Mobility	HSIP	2020	\$120,000			2020	\$720,000			\$840,000	
CHATHAM, MONTGOMERY, MOORE, RANDOLPH, HOKE, LEE, RICHMOND, SCOTLAND	VARIOUS	NCDOT	SAFETY IMPROVEMENTS AT VARIOUS LOCATIONS IN DIVISION 8.		Highway	Safety	8	Lumber River RPO, Central Pines RPO, Piedmont Triad RPO, High Point Urban Area MPO, Durham-Chapel Hill-Carrboro MPO	W-5808											\$0	
SCOTLAND	US 74 / FUTURE I-74 WESTBOUND	NCDOT	EXITS 183 AND 184 IN LAURINBURG. UPGRADE SIGNING AND PAVEMENT MARKINGS.		Highway	Safety	8	Lumber River RPO	W-5808A	Statewide Mobility										\$0	PROJECT DELETED AT REQUEST OF TRANSPORTATION MOBILITY AND SAFETY DIVISION. PROJECT WILL UTILIZE NON-STIP FUNDS.
CHATHAM	US 421	NCDOT	NC 902 INTERSECTION. CONVERT EXISTING SIGNALIZED INTERSECTION TO A REDUCED CONFLICT INTERSECTION.	0.5	Highway	Safety	8	Central Pines RPO	W-5808B	Statewide Mobility	HSIP	2024	\$100,000			2025	\$1,550,000			\$1,650,000	RIGHT-OF-WAY IN PROGRESS
MOORE	SR 2055 (NORTH POPLAR STREET)	NCDOT	WEST MAPLE AVENUE INTERSECTION IN ABERDEEN. INSTALL ALL-WAY STOP.	0.5	Highway	Safety	8	Central Pines RPO	W-5808C	Division 8	HSIP	2021	\$2,000			2021	\$15,000			\$17,000	UNDER CONSTRUCTION.
RICHMOND	US 74 / FUTURE I-74	NCDOT	US 1 (EXIT 311). INTERCHANGE IMPROVEMENTS.	1	Highway	STI (Prioritization)	8	Lumber River RPO	I-5979	Division 8	NHP	2022	\$500,000	2022	\$210,000	2025	\$8,800,000			\$9,510,000	RIGHT-OF-WAY IN PROGRESS
SCOTLAND, RICHMOND	US 74 / FUTURE I-74	NCDOT	US 74 BUSINESS EAST OF HAMLET TO US 74 BUSINESS WEST OF LAURINBURG. UPGRADE CORRIDOR TO INTERSTATE STANDARDS.	9.84	Highway	STI (Prioritization)	8	Lumber River RPO	I-6055	Region E	NHP	2028	\$8,499,000	2028	\$8,500,000	2031	\$224,100,000			\$241,099,000	
DAVIDSON, RANDOLPH	US 64	NCDOT	US 64, EAST OF I-85 BUSINESS IN LEXINGTON TO ASHEBORO BYPASS. WIDEN TO MULTI-LANES.		Highway	STI (Prioritization)	8, 9	High Point Urban Area MPO, Piedmont Triad RPO	R-2220											\$0	
RANDOLPH, DAVIDSON	US 64	NCDOT	NC 109 TO SR 1409 (LAKE PARK ROAD)		Highway	STI (Prioritization)	8, 9	High Point Urban Area MPO	R-2220C	Not Funded	T	NOT FUNDED	\$13,746,000	NOT FUNDED	\$1,650,000	NOT FUNDED	\$56,452,000	NOT FUNDED		\$71,848,000	
RANDOLPH	US 64	NCDOT	SR 1409 (LAKE PARK ROAD) TO ASHEBORO BYPASS	6.56	Highway	STI (Prioritization)	8	Piedmont Triad RPO	R-2220DA	Region E	NHP	2028	\$11,100,000	2028	\$6,300,000	2031	\$67,200,000			\$84,600,000	
RICHMOND	US 1	NCDOT	SOUTH CAROLINA STATE LINE TO SR 1001 (MARSTON ROAD). WIDEN TO FOUR LANES WITH VARIABLE WIDTH MEDIAN WITH BYPASS OF ROCKINGHAM ON NEW LOCATION.	24.1	Highway	STI (Prioritization)	8	Lumber River RPO	R-2501											\$0	
RICHMOND	US 1	NCDOT	SOUTH CAROLINA STATE LINE TO SR 1104 (OSBORNE ROAD)	5.089	Highway	STI (Prioritization)	8	Lumber River RPO	R-2501A	Not Funded	T	NOT FUNDED	\$4,500,000	NOT FUNDED		NOT FUNDED	\$25,700,000	NOT FUNDED		\$30,200,000	SCHEDULED FOR REPRIORITIZATION
RICHMOND	US 1	NCDOT	SR 1104 (OSBORNE ROAD) TO US 74 BYPASS	5.282	Highway	STI (Prioritization)	8	Lumber River RPO	R-2501BA	Not Funded	T	NOT FUNDED	\$5,519,000	NOT FUNDED	\$908,000	NOT FUNDED	\$40,500,000	NOT FUNDED		\$46,927,000	SCHEDULED FOR REPRIORITIZATION
RICHMOND	US 1	NCDOT	US 74 BYPASS TO US 74 BUSINESS	4.07	Highway	STI (Prioritization)	8	Lumber River RPO	R-2501BB	Not Funded	T	NOT FUNDED	\$13,300,000	NOT FUNDED	\$2,523,000	NOT FUNDED	\$67,700,000	NOT FUNDED		\$83,523,000	SCHEDULED FOR REPRIORITIZATION
RICHMOND	US 1	NCDOT	US 74 BUSINESS TO NORTH OF SR 1606 (FOX ROAD)	7.15	Highway	STI (Prioritization)	8	Lumber River RPO	R-2501BC	Not Funded	T	NOT FUNDED	\$24,248,000	NOT FUNDED	\$6,950,000	NOT FUNDED	\$101,101,000	NOT FUNDED		\$132,299,000	COORDINATE WITH R-5928
RICHMOND	US 1	NCDOT	NORTH OF SR 1606 (FOX ROAD) TO SOUTH OF SR 1001 (MARSTON ROAD)	3.43	Highway	STI (Prioritization)	8	Lumber River RPO	R-2501C	Division 8	T					2019	\$12,975,000	2021	\$217,000	\$13,192,000	UNDER CONSTRUCTION; BUILD NC BONDS: \$7.007 MILLION FOR CONSTRUCTION - PAYBACK 2020-2033 (FY 2019 / YR 1 SALE), \$169,000 FOR PRELIMINARY ENGINEERING AND \$3.551 MILLION FOR CONSTRUCTION - PAYBACK 2021-2035 (FY 2021 / YR 2&3 SALE)
MONTGOMERY	NC 24 / NC 27	NCDOT	NC 73 TO TROY BYPASS. WIDEN TO A FOUR LANE DIVIDED FACILITY.	9.1	Highway	STI (Prioritization)	8	Piedmont Triad RPO	R-2527	Region E	BGLT5, T	2019	\$854,000			2026	\$131,500,000	2019	\$7,802,000	\$140,156,000	RIGHT-OF-WAY IN PROGRESS; BUILD NC BONDS: \$6.062 MILLION FOR PE AND \$665,000 FOR RIGHT-OF-WAY - PAYBACK 2020-2033 (FY 2019 / YR 1 SALE)
HOKE, SCOTLAND	US 401	NCDOT	US 401 BUSINESS NORTH OF LAURINBURG TO US 401 BUSINESS EAST OF RAEFORD. CONSTRUCT PASSING LANES, TURN LANES, AND PAVED SHOULDERS.	21.58	Highway	STI (Prioritization)	8	Lumber River RPO, Fayetteville Area MPO	R-3333	Not Funded	NHP	NOT FUNDED	\$273,000	NOT FUNDED	\$15,507,000	NOT FUNDED	\$38,800,000	NOT FUNDED		\$54,580,000	
RICHMOND	US 220 / FUTURE I-73 / FUTURE I-74	NCDOT	ROCKINGHAM BYPASS. FOUR LANES DIVIDED ON NEW LOCATION.	10.5	Highway	STI (Prioritization)	8	Lumber River RPO	R-3421											\$0	BUILD NC BONDS: SEE INDIVIDUAL SEGMENTS FOR BOND AMOUNTS AND PAYBACK YEARS
RICHMOND	US 220 BYPASS / FUTURE I-73 / FUTURE I-74	NCDOT	ROCKINGHAM BYPASS, US 74 BYPASS WEST OF ROCKINGHAM AT SR 1109 (ZION CHURCH ROAD) INTERCHANGE TO SOUTH OF SR 1140 (OLD CHARLOTTE HIGHWAY)	2.61	Highway	STI (Prioritization)	8	Lumber River RPO	R-3421A	Region E	T	2020	\$5,495,000			2020	\$106,857,000			\$112,352,000	UNDER CONSTRUCTION; BUILD NC BONDS: \$4.27 MILLION FOR RIGHT-OF-WAY AND \$6.531 MILLION FOR CONSTRUCTION - PAYBACK 2020-2033 (FY 2019 / YR 1 SALE), \$51.269 MILLION FOR CONSTRUCTION - PAYBACK 2021-2035 (FY 2021 / YR 2&3 SALE)
RICHMOND	US 220 BYPASS / FUTURE I-73 / FUTURE I-74	NCDOT	ROCKINGHAM BYPASS, SOUTH OF SR 1140 (OLD CHARLOTTE HIGHWAY) TO SOUTHWEST OF SR 1304 (HARRINGTON ROAD)	9.25	Highway	STI (Prioritization)	8	Lumber River RPO	R-3421B	Region E	T					2020	\$83,679,000			\$83,679,000	UNDER CONSTRUCTION; BUILD NC BONDS: \$46.324 MILLION FOR CONSTRUCTION - PAYBACK 2021-2035 (FY 2021 / YR 2&3 SALE)
RICHMOND	US 220/I-73/I-74	NCDOT	SR 1336 (BILLY COVINGTON ROAD)		Highway	STI (Prioritization)	8	Lumber River RPO	R-3421CA	Statewide Mobility	T	2023	\$75,000	2023	\$25,000	2024	\$532,000			\$632,000	RIGHT-OF-WAY IN PROGRESS
LEE	NC 42; SR 1579 (BROADWAY ROAD / NORTH MAIN STREET)	NCDOT	NC 42, US 421 (HORNER BOULEVARD) IN SANFORD TO SR 1579 (BROADWAY ROAD) AND SR 1579 (BROADWAY ROAD / NORTH MAIN STREET), NC 42 (AVENTS FERRY ROAD) TO SR 1538 (EAST HARRINGTON AVENUE) IN BROADWAY. WIDEN TO A FOUR LANE DIVIDED FACILITY FROM US 421 TO NC 42 (AVENTS FERRY ROAD) AND WIDEN TO THREE LANES FROM NC 42 (AVENTS FERRY ROAD) TO SR 1538 (E. HARRINGTON AVENUE).	5.57	Highway	STI (Prioritization)	8	Central Pines RPO	R-3830	Division 8	T	2019	\$10,228,000			2023	\$52,523,000			\$62,751,000	UNDER CONSTRUCTION; BUILD NC BONDS: \$7.947 MILLION RIGHT-OF-WAY AND UTILITIES - PAYBACK 2020-2033 (FY 2019 / YR 1 SALE), AND \$23.524 MILLION FOR CONSTRUCTION - PAYBACK 2023-2036 (FY 2022 / YR 4 SALE)
LEE	NC 42	NCDOT	RAILROAD MITIGATION		Highway	STI (Prioritization)	8	Central Pines RPO	R-3830A	Division 8	T					2021	\$1,900,000			\$1,900,000	UNDER CONSTRUCTION
HOKE, MOORE	NC 211	NCDOT	US 15 / US 501 IN ABERDEEN TO EAST OF SR 1244 (WEST PALMER STREET) / SR 1311 (MOCKINGBIRD HILL ROAD) IN RAEFORD. WIDEN TO MULTI-LANES.	15.36	Highway	STI (Prioritization)	8	Lumber River RPO, Central Pines RPO	R-5709	Region E	T	2021	\$59,423,000	2021	\$4,976,000					\$64,399,000	RIGHT-OF-WAY IN PROGRESS
HOKE, MOORE	NC 211	NCDOT	US 15 / US 501 IN ABERDEEN TO EAST OF SR 1244 (WEST PALMER STREET) / SR 1311 (MOCKINGBIRD HILL ROAD) IN RAEFORD. CLEARING, GRUBBING, AND EROSION CONTROL.	15.36	Highway	STI (Prioritization)	8	Lumber River RPO, Central Pines RPO	R-5709A	Region E	T					2022	\$30,625,000			\$30,625,000	UNDER CONSTRUCTION

BASIC PROJECT INFORMATION										FISCAL YEAR PROJECT PHASE SCHEDULED TO START											
COUNTY(S)	ROUTE/CITY	RESPONSIBLE AGENCY	DESCRIPTION	LENGTH (MILES)	MODE	FUNDING PROGRAM	DIVISION(S)	MPOs/RPOs	PROJECT ID	STI CATEGORY FUNDED	FUNDING SOURCE (SEE FUNDING SOURCES TAB FOR MORE INFO)	RIGHT-OF-WAY PROJECTED SCHEDULE	TOTAL REMAINING FUNDS NEEDED FOR RIGHT-OF-WAY	UTILITIES PROJECTED SCHEDULE	TOTAL REMAINING FUNDS NEEDED FOR UTILITIES	CONSTRUCTION PROJECTED SCHEDULE	TOTAL REMAINING FUNDS NEEDED FOR CONSTRUCTION	PROJECTED SCHEDULE FOR OTHER ACTIVITIES	TOTAL REMAINING FUNDS FOR OTHER ACTIVITIES	TOTAL REMAINING FUNDS NEEDED	COMMENT
HOKE, MOORE	NC 211	NCDOT	US 15/US 501 IN ABERDEEN TO 0.40 MILES NORTH OF SR 1225 (ASHEMONT ROAD). WIDEN TO MULTI-LANES.	5.9	Highway	STI (Prioritization)	8	Central Pines RPO, Lumber River RPO	R-5709B	Region E	T					2029	\$114,000,000			\$114,000,000	
HOKE	NC 211		0.40 MILES NORTH OF SR 1225 (ASHEMONT ROAD) TO EAST OF SR 1244 (WEST PALMER STREET)/SR 1311 (MOCKINGBIRD HILL ROAD) IN RAEFORD. WIDEN TO MULTI-LANES.	9.46	Highway	STI (Prioritization)	8	Lumber River RPO	R-5709C	Region E	T					2025	\$116,000,000			\$116,000,000	
CHATHAM	US 15 / US 501	NCDOT	SOUTH OF US 64 BUSINESS TO POWELL PLACE LANE IN PITTSBORO. WIDEN TO MULTI-LANES, MILL AND RESURFACE, AND CONSTRUCT ROADWAY AND STREETScape IMPROVEMENTS AT TRAFFIC CIRCLE.	1.9	Highway	STI (Prioritization)	8	Central Pines RPO	R-5724											\$0	
CHATHAM	US 15 / US 501	NCDOT	US 15 / US 501, SOUTH OF US 64 BUSINESS TO NORTH OF US 64 BUSINESS. CONSTRUCT ROADWAY AND STREETScape IMPROVEMENTS AT TRAFFIC CIRCLE.		Highway	STI (Prioritization)	8	Central Pines RPO	R-5724A	Division 8	T					2021	\$4,000,000			\$4,000,000	UNDER CONSTRUCTION
CHATHAM	US 15 / US 501	NCDOT	US 15 / US 501, NORTH OF US 64 BUSINESS TO POWELL PLACE LANE. MILL AND RESURFACE FROM NORTH OF US 64 BUSINESS TO LAUNIS STREET AND WIDEN FROM LAUNIS STREET TO POWELL PLACE LANE.	1.79	Highway	STI (Prioritization)	8	Central Pines RPO	R-5724B	Division 8	T	2023	\$3,900,000	2023	\$1,300,000	2026	\$10,199,000			\$15,399,000	RIGHT-OF-WAY IN PROGRESS
MOORE	NC 211	NCDOT	NC 73 IN WEST END TO WEST OF SR 1241 (HOLLY GROVE SCHOOL ROAD). WIDEN TO A FOUR LANE DIVIDED FACILITY.	4.09	Highway	STI (Prioritization)	8	Central Pines RPO	R-5726	Region E	T					2025	\$32,499,000			\$32,499,000	RIGHT-OF-WAY IN PROGRESS
MOORE	NC 211	NCDOT	NC 73 IN WEST END TO WEST OF SR 1241 (HOLLY GROVE SCHOOL ROAD). CLEARING, GRUBBING, AND EROSION CONTROL.	4.09	Highway	STI (Prioritization)	8	Central Pines RPO	R-5726A	Region E	T					2022	\$5,404,000			\$5,404,000	
MOORE	NC 690 (LOBELIA ROAD)	NCDOT	US 1 IN VASS TO CUMBERLAND COUNTY LINE. UPGRADE ROADWAY, TO INCLUDE TURN LANES AT VARIOUS LOCATIONS AND SOME REALIGNMENT.	11.75	Highway	STI (Prioritization)	8	Central Pines RPO	R-5824	Region E	BGLT5	2025	\$2,400,000	2026	\$1,100,000	2028	\$30,999,000			\$34,499,000	
CHATHAM	NC 751	NCDOT	SR 1731 (O'KELLY CHAPEL ROAD). UPGRADE AND REALIGN INTERSECTION.	0.5	Highway	STI (Prioritization)	8	Durham-Chapel Hill-Carrboro MPO	R-5825	Division 8	T					2023	\$1,264,000			\$1,264,000	ROW in progress.
MONTGOMERY	NC 109	NCDOT	NC 73 (NORTH MAIN STREET) IN MT. GILEAD TO NC 24 / NC 27. UPGRADE ROADWAY, INCLUDING PAVED SHOULDERS, TURN LANES AND SIGNALS.	8	Highway	STI (Prioritization)	8	Piedmont Triad RPO	R-5826											\$0	
MONTGOMERY	NC 109	NCDOT	NC 73 (NORTH MAIN STREET) IN MT. GILEAD TO SR 1127 (HEARNE FARM ROAD).		Highway	STI (Prioritization)	8	Piedmont Triad RPO	R-5826A	Not Funded	T	NOT FUNDED	\$3,700,000	NOT FUNDED	\$250,000	NOT FUNDED	\$9,200,000	NOT FUNDED		\$13,150,000	
MONTGOMERY	NC 109	NCDOT	SR 1127 (HEARNE FARM ROAD) TO SR 1174 (PEE DEE ROAD).	2.61	Highway	STI (Prioritization)	8	Piedmont Triad RPO	R-5826B	Division 8	T	2023	\$438,000	2023	\$240,000	2026	\$11,000,000			\$11,678,000	RIGHT-OF-WAY IN PROGRESS
MONTGOMERY	NC 109	NCDOT	SR 1174 (PEE DEE ROAD) TO NC 24 / NC 27.		Highway	STI (Prioritization)	8	Piedmont Triad RPO	R-5826C	Not Funded	T	NOT FUNDED	\$3,000,000	NOT FUNDED	\$299,000	NOT FUNDED	\$18,000,000	NOT FUNDED		\$21,299,000	
CHATHAM	US 64	NCDOT	NC 751. CONVERT AT-GRADE INTERSECTION TO INTERCHANGE.	1	Highway	STI (Prioritization)	8	Central Pines RPO	R-5887	Region E	NHP	2027	\$3,287,000	2027	\$3,000,000	2029	\$38,699,000			\$44,986,000	
MOORE	US 15 / US 501 / NC 211	NCDOT	SR 1205 / SR 1309 (MORGANTON ROAD) IN SOUTHERN PINES. CONVERT AT-GRADE INTERSECTION TO INTERCHANGE.	1	Highway	STI (Prioritization)	8	Central Pines RPO	R-5891	Region E	BG50200	2028	\$8,200,000	2028	\$870,000	2031	\$30,100,000			\$39,170,000	
MOORE	NC 5 (BEULAH HILL ROAD)	NCDOT	INTERSECTION OF TROTTER DRIVE / BLAKE BOULEVARD TO NC 211 IN PINEHURST. ADD TURN LANES, SIGNAL IMPROVEMENTS, AND OTHER OPERATIONAL IMPROVEMENTS ALONG CORRIDOR AS APPROPRIATE.	2.76	Highway	STI (Prioritization)	8	Central Pines RPO	R-5892	Region E	T	2028	\$6,300,000	2028	\$1,892,000	2030	\$22,000,000			\$30,192,000	
MOORE	US 15 / US 501	NCDOT	NC 2 AND NC 211 TRAFFIC CIRCLE IN PINEHURST TO NC 73. WIDEN TO MULTI-LANES.	3.7	Highway	STI (Prioritization)	8	Central Pines RPO	R-5927	Division 8	T	2027	\$1,300,000	2028	\$3,900,000	2031	\$48,100,000			\$53,300,000	
RICHMOND	US 1	NCDOT	SR 1640 (WIREGRASS ROAD) TO LOCH LAURIN LANE. WIDEN TO MULTI-LANES.	3.62	Highway	STI (Prioritization)	8	Lumber River RPO	R-5928	Division 8	T	FUNDED FOR PRELIMINARY ENGINEERING ONLY	\$5,000,000	FUNDED FOR PRELIMINARY ENGINEERING ONLY	\$2,900,000	FUNDED FOR PRELIMINARY ENGINEERING ONLY	\$28,901,000			\$36,801,000	COORDINATE WITH R-2501BC
MOORE	NC 24 / NC 27	NCDOT	SR 1006 (GLENDON-CARTHAGE ROAD) IN CARTHAGE. IMPROVE INTERSECTION AND ADJACENT INTERSECTIONS OF EACH FACILITY WITH US 15 / US 501.	0.5	Highway	STI (Prioritization)	8	Central Pines RPO	R-5929	Division 8	T	2026	\$280,000	2026	\$280,000	2028	\$3,500,000			\$4,060,000	COORDINATE WITH U-3628
CHATHAM	NEW ROUTE CHATHAM PARK WAY	NCDOT	US 64 BYPASS IN PITTSBORO TO US 15 / US 501. CONSTRUCT ROADWAY ON NEW LOCATION.	2.52	Highway	STI (Prioritization)	8	Central Pines RPO	R-5930	Division 8	O, T	2023	\$3,693,000	2023	\$360,000					\$4,053,000	"O" FUNDING REFLECTS LOCAL PARTICIPATION.
CHATHAM	NEW ROUTE - CHATHAM PARK WAY	NCDOT	NORTHERN TERMINUS OF EXISTING CHATHAM PARK WAY JUST NORTH OF US 64 TO NORTH OF PROPOSED GRANT DRIVE. CONSTRUCT ROADWAY ON NEW LOCATION.	1.11	Highway	STI (Prioritization)	8	Central Pines RPO	R-5930A	Division 8	O, T					2024	\$19,801,000			\$19,801,000	
CHATHAM	NEW ROUTE - CHATHAM PARK WAY	NCDOT	NORTH OF PROPOSED GRANT DRIVE TO US 15/ US 501. CONSTRUCT ROADWAY ON NEW LOCATION.	1.41	Highway	STI (Prioritization)	8	Central Pines RPO	R-5930B	Division 8	T					2025	\$27,700,000			\$27,700,000	
RANDOLPH	NC 49	NCDOT	SR 1174 (WAYNICK MEADOW ROAD) TO SOUTH OF SR 1193 (OLD NC 49). WIDEN TO MULTI-LANES.	8.9	Highway	STI (Prioritization)	8	Piedmont Triad RPO	R-5931	Not Funded	T	NOT FUNDED	\$2,964,000	NOT FUNDED	\$5,766,000	NOT FUNDED	\$79,999,000	NOT FUNDED		\$88,729,000	
MOORE, MONTGOMERY	NC 24 / NC 27	NCDOT	I-73 / I-74 / US 220 TO SR 1644 (OLD GLENDON ROAD). MODERNIZE ROADWAY.	21.1	Highway	STI (Prioritization)	8	Central Pines RPO, Piedmont Triad RPO	R-5932	Not Funded	T	NOT FUNDED	\$5,800,000	NOT FUNDED	\$14,400,000	NOT FUNDED	\$50,200,000	NOT FUNDED		\$70,400,000	
RANDOLPH	US 220 BUSINESS (NORTH FAYETTEVILLE STREET)	NCDOT	SR 2269 (VISION DRIVE) ITO SR 2123 (CAUDLE ROAD) IN ASHEBORO. WIDEN TO MULTI-LANES.	3.6	Highway	STI (Prioritization)	8	Piedmont Triad RPO	R-5956	Division 8	T									\$0	COORDINATE WITH U-6006
RANDOLPH	US 220 BUSINESS (NORTH FAYETTEVILLE STREET)	NCDOT	SR 2269 (VISION DRIVE) TO SR 2149 (HUB MORRIS ROAD). WIDEN TO MULTILANES.	2.29	Highway	STI (Prioritization)	8	Piedmont Triad RPO	R-5956A	Not Funded	T	NOT FUNDED	\$6,200,000	NOT FUNDED	\$5,300,000	NOT FUNDED	\$18,200,000	NOT FUNDED		\$29,700,000	
RANDOLPH	US 220 BUSINESS (NORTH FAYETTEVILLE STREET)	NCDOT	SR 2149 (HUB MORRIS ROAD) TO SR 2123 (CAUDLE ROAD). WIDEN TO MULTILANES.	1.27	Highway	STI (Prioritization)	8	Piedmont Triad RPO	R-5956B	Not Funded	T	NOT FUNDED	\$3,200,000	NOT FUNDED	\$6,005,000	NOT FUNDED	\$9,399,000	NOT FUNDED		\$18,604,000	
RANDOLPH	NC 42 (EAST SALISBURY STREET)	NCDOT	SR 2189 (MARTIN LUTHER KING, JR. DRIVE) / NORTH RANDOLPH AVENUE TO SR 2237 (EAST SALISBURY STREET) IN ASHEBORO. IMPROVE CORRIDOR.	0.45	Highway	STI (Prioritization)	8	Piedmont Triad RPO	R-5957	Not Funded	T	NOT FUNDED	\$2,100,000	NOT FUNDED	\$700,000	NOT FUNDED	\$3,400,000	NOT FUNDED		\$6,200,000	
RANDOLPH	NC 159 (ZOO PARKWAY)	NCDOT	RIDGE STREET IN ASHEBORO. IMPROVE INTERSECTION.	0.5	Highway	STI (Prioritization)	8	Piedmont Triad RPO	R-5958	Division 8	T	2025	\$320,000	2026	\$265,000	2027	\$1,450,000			\$2,035,000	
LEE	SR 1521 (KELLY DRIVE)	NCDOT	SR 1519 (NASH STREET) TO NORTHEAST OF CENTRAL CAROLINA COMMUNITY COLLEGE. CONSTRUCT 3-LANE REALIGNMENT OF KELLY DRIVE.	0.5	Highway	STI (Prioritization)	8	Central Pines RPO	R-5959	Division 8	T	2025	\$1,900,000	2025	\$660,000	2026	\$7,300,000			\$9,860,000	
LEE	NEW ROUTE	NCDOT	SR 1133 (LEE AVENUE) TO EXISTING COMMERCE DRIVE IN SANFORD. CONSTRUCT 2-LANE EXTENSION OF COMMERCE DRIVE.	0.51	Highway	STI (Prioritization)	8	Central Pines RPO	R-5960	Division 8	T	FUNDED FOR PRELIMINARY ENGINEERING ONLY	\$2,100,000	FUNDED FOR PRELIMINARY ENGINEERING ONLY	\$180,000	FUNDED FOR PRELIMINARY ENGINEERING ONLY	\$7,599,000			\$9,879,000	

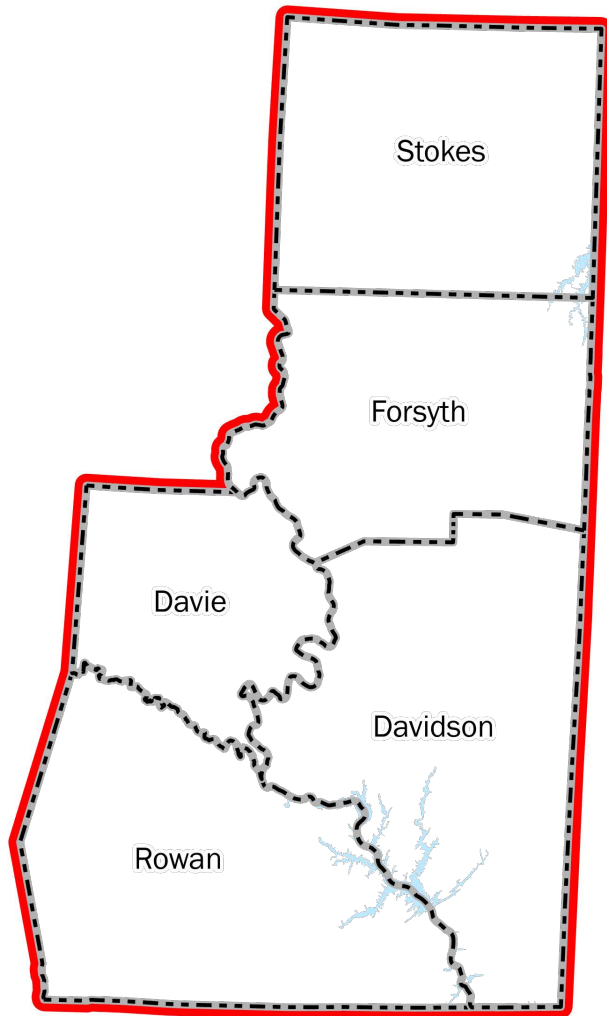
BASIC PROJECT INFORMATION										FISCAL YEAR PROJECT PHASE SCHEDULED TO START											
COUNTY(S)	ROUTE/CITY	RESPONSIBLE AGENCY	DESCRIPTION	LENGTH (MILES)	MODE	FUNDING PROGRAM	DIVISION(S)	MPOs/RPOs	PROJECT ID	STI CATEGORY FUNDED	FUNDING SOURCE (SEE FUNDING SOURCES TAB FOR MORE INFO)	RIGHT-OF-WAY PROJECTED SCHEDULE	TOTAL REMAINING FUNDS NEEDED FOR RIGHT-OF-WAY	UTILITIES PROJECTED SCHEDULE	TOTAL REMAINING FUNDS NEEDED FOR UTILITIES	CONSTRUCTION PROJECTED SCHEDULE	TOTAL REMAINING FUNDS NEEDED FOR CONSTRUCTION	PROJECTED SCHEDULE FOR OTHER ACTIVITIES	TOTAL REMAINING FUNDS FOR OTHER ACTIVITIES	TOTAL REMAINING FUNDS NEEDED	COMMENT
CHATHAM	NC 87	NCDOT	NC 902 IN PITTSBORO TO US 64 BYPASS. WIDEN TO 12-FT LANES AND 4-FT PAVED SHOULDERS.	2.83	Highway	STI (Prioritization)	8	Central Pines RPO	R-5961	Not Funded	T	NOT FUNDED	\$3,000,000	NOT FUNDED	\$2,700,000	NOT FUNDED	\$16,600,000	NOT FUNDED		\$22,300,000	
CHATHAM	(CHATHAM PARK WAY) NEW ROUTE	NCDOT	US 15 / US 501 / NC 87 TO US 64 BUSINESS. CONSTRUCT 2-LANE ROADWAY ON NEW LOCATION.	3.03	Highway	STI (Prioritization)	8	Central Pines RPO	R-5963											\$0	
CHATHAM	NEW ROUTE (CHATHAM PARK WAY)	NCDOT	US 15 / US 501 SOUTH OF PITTSBORO TO US 64 BUSINESS. CONSTRUCT 2-LANE ROADWAY ON NEW LOCATION.	1.33	Highway	STI (Prioritization)	8	Central Pines RPO	R-5963A	Division 8	T	2025	\$6,259,000	2025	\$62,000	2025	\$73,975,000			\$80,296,000	TOWN OF PITTSBORO FUNDING AND DELIVERING PROJECT RIGHT-OF-WAY FY 23 AND CONSTRUCTION FY 23 SCHEDULE. FUNDS SHOWN REPRESENT FY PAYBACK BY NCDOT.
CHATHAM	NEW ROUTE (CHATHAM PARK WAY)	NCDOT	US 64 BUSINESS TO JUST NORTH OF US 64. WIDEN EXISTING 2-LANE ROADWAY TO 4-LANES.	1.22	Highway	STI (Prioritization)	8	Central Pines RPO	R-5963C	Division 8	T			POST YEAR	\$30,000	POST YEAR	\$9,771,000			\$9,801,000	
CHATHAM	NEW ROUTE (CHATHAM PARK WAY)	NCDOT	CONSTRUCTION OF NEW WESTBOUND ON-RAMP FROM CHATHAM PARK WAY TO US 64 AND REALIGNMENT OF SUTTLES ROAD TO NEW INTERSECTION WITH CHATHAM PARK WAY.	0.5	Highway	STI (Prioritization)	8	Central Pines RPO	R-5963D	Division 8	T	2024	\$500,000			2024	\$6,700,000			\$7,200,000	TOWN OF PITTSBORO FUNDING AND DELIVERING PROJECT RIGHT-OF-WAY FY 23 AND CONSTRUCTION FY 23 SCHEDULE. FUNDS SHOWN REPRESENT FY PAYBACK BY NCDOT.
RANDOLPH, GUILFORD	SR 1577 / SR 1004 (ARCHDALE ROAD)	NCDOT	US 311 (MAIN STREET) TO EAST OF SPRINGWOOD LANE IN ARCHDALE. WIDEN TO MULTI-LANES.	3.09	Highway	STI (Prioritization)	7, 8	High Point Urban Area MPO	U-3400	Division 7, 8	T	2024	\$7,901,000	2026	\$6,300,000	2029	\$34,555,000			\$48,756,000	
MOORE	NC 24 / NC 27	NCDOT	COURTHOUSE WEST OF NC 22 (MCNEILL STREET) TO US 15 / US 501 IN CARTHAGE. WIDEN TO THREE LANES WITH CURB AND GUTTER AND BICYCLE / PEDESTRIAN ACCOMMODATIONS.	1.35	Highway	STI (Prioritization)	8	Central Pines RPO	U-3628	Region E	NHP, T	2023	\$2,276,000			2025	\$6,900,000			\$9,176,000	RIGHT-OF-WAY IN PROGRESS; COORDINATE WITH R-5929
RANDOLPH	SR 1547 (FINCH FARM ROAD)	NCDOT	SR 3106 (KENNEDY ROAD) TO I-85 IN TRINITY. WIDEN TO MULTI-LANES.	2.13	Highway	STI (Prioritization)	8	High Point Urban Area MPO	U-5308	Division 8	T	2019	\$2,459,000	2026	\$3,500,000	2028	\$26,799,000	2020	\$2,703,000	\$35,461,000	RIGHT-OF-WAY IN PROGRESS; BUILD NC BONDS: \$2.1 MILLION FOR PE AND \$190,000 FOR RIGHT-OF-WAY - PAYBACK 2020-2033 (FY 2019 / YR 1 SALE)
RICHMOND	VARIOUS	NCDOT	US 74 BUSINESS TO SR 1426 (ABERDEEN ROAD). CONSTRUCT TWO LANE FACILITY UTILIZING SECTIONS OF SR 1641 (CLEMMER ROAD) AND SR 1645 (MT. OLIVE CHURCH ROAD), REMAINDER ON NEW LOCATION.	4.01	Highway	STI (Prioritization)	8	Lumber River RPO	U-5706	Division 8	T	2026	\$8,600,000	2026	\$1,800,000	2029	\$31,070,000			\$41,470,000	BUILD NC BONDS: \$10 MILLION FOR CONSTRUCTION - PAYBACK 2026-2040 (FY 2026 / YR 8 SALE)
LEE	SR 1237 (CARTHAGE STREET)	NCDOT	SR 1152 (FIRE TOWER ROAD) TO NC 42 (WICKER STREET) IN SANFORD. WIDEN ROADWAY TO A TWO LANE DIVIDED FACILITY WITH BIKE-PEDESTRIAN ACCOMMODATIONS.	0.85	Highway	STI (Prioritization)	8	Central Pines RPO	U-5709	Division 8	T	2022	\$3,427,000	2022	\$1,700,000	2026	\$13,198,000			\$18,325,000	RIGHT-OF-WAY IN PROGRESS
RANDOLPH	SR 1712 (PINEVIEW STREET)	NCDOT	WEST OF SYLVAN STREET TO US 220 BUSINESS IN ASHEBORO. WIDEN TO A THREE LANE FACILITY.	0.61	Highway	STI (Prioritization)	8	Piedmont Triad RPO	U-5711	Division 8	T					2025	\$8,800,000			\$8,800,000	RIGHT-OF-WAY IN PROGRESS
LEE	US 421 BUSINESS / NC 87	NCDOT	US 1 / US 15 / US 501 TO FORMER ATLANTIC COAST LINE RAILROAD CROSSING EAST OF WASHINGTON AVENUE IN SANFORD. RECONSTRUCT AS A "COMPLETE STREET" WITH IMPROVEMENTS SUCH AS MEDIANS, SIDEWALKS, BICYCLE FACILITIES, AND STREETSCAPING.	3.4	Highway	STI (Prioritization)	8	Central Pines RPO	U-5722	Region E	T	2028	\$24,700,000	2028	\$7,564,000	2031	\$15,099,000			\$47,363,000	
LEE	US 1 / US 15 / US 501	NCDOT	SOUTH OF SR 1198 (BRYAN DRIVE) TO SR 1237 (CARTHAGE STREET) IN SANFORD. UPGRADE TO REDUCED CONFLICT INTERSECTION.	0.8	Highway	STI (Prioritization)	8	Central Pines RPO	U-5727	Region E	NHP, T	2023	\$12,300,000	2023	\$1,500,000	2026	\$18,400,000			\$32,200,000	COORDINATE WITH U-5975. RIGHT-OF-WAY IN PROGRESS
CHATHAM	US 64 (EAST 11TH STREET)	NCDOT	NORTH GLENN AVENUE TO EAST OF US 421 IN SILER CITY. UPGRADE ROADWAY TO INCLUDE MEDIAN FOR ACCESS CONTROL, SIDEWALKS, CROSSWALKS, BICYCLE LANES AND / OR MULTI-USE SIDEPAH.	2.64	Highway	STI (Prioritization)	8	Central Pines RPO	U-5737	Region E	T	2025	\$10,800,000	2025	\$3,400,000	2029	\$40,300,000			\$54,500,000	
RANDOLPH	NC 42	NCDOT	SR 2237 (EAST SALISBURY STREET) TO NORTH OF US 64 / NC 49 (DIXIE DRIVE) IN ASHEBORO. WIDEN TO THREE LANES.	0.5	Highway	STI (Prioritization)	8	Piedmont Triad RPO	U-5743	Region E	T	2022	\$2,006,000	2022	\$900,000	2026	\$13,600,000			\$16,506,000	RIGHT-OF-WAY IN PROGRESS
HOKE	SR 1305 (WAYSIDE ROAD); SR 1418 (LINDSAY ROAD)	NCDOT	SR 1305, US 401 TO PLANK ROAD, AND SR 1418, US 401 TO SR 1406 (ROCKFISH ROAD). WIDEN TO MULTI-LANES.	4.5	Highway	STI (Prioritization)	8	Fayetteville Area MPO	U-5753	Division 8	BGANY, T	2022	\$42,100,000	2022	\$5,000,000	2026	\$48,270,000			\$95,370,000	INCLUDES H111245; COORDINATE WITH U-5798 AND U-5857; BUILD NC BONDS: \$10 MILLION FOR CONSTRUCTION - PAYBACK 2024-2038 (FY 2024 / YR 6 SALE). RIGHT-OF-WAY IN PROGRESS
MOORE	NC 5	NCDOT	US 1 IN ABERDEEN TO THE INTERSECTION OF TROTTER DRIVE / BLAKE BOULEVARD IN PINEHURST. WIDEN TO FOUR LANE DIVIDED FACILITY FROM US 1 TO LINDEN ROAD AND A THREE LANE FACILITY FROM LINDEN ROAD TO TROTTER DRIVE.	3.94	Highway	STI (Prioritization)	8	Central Pines RPO	U-5756	Region E	T	2023	\$8,600,000	2023	\$13,200,000	2025	\$119,700,000			\$141,500,000	
RANDOLPH	I-85	NCDOT	SR 1009 (SOUTH MAIN STREET) IN ARCHDALE. INTERCHANGE IMPROVEMENTS.	1	Highway	STI (Prioritization)	8	High Point Urban Area MPO	U-5770	Region E	T	2022	\$6,358,000	2022	\$2,200,000					\$8,558,000	"S" FUNDING REFLECTS CONTRACT RESURFACING FUNDS.
RANDOLPH	SR 1009 (SOUTH MAIN STREET)	NCDOT	WEST OF COLUMBUS AVENUE TO SR 3182 (COMANCHE ROAD/TARHEEL ROAD). MILLING AND RESURFACING.	1.07	Highway	STI (Prioritization)	8	High Point Urban Area MPO	U-5770A	Region E	S, T					2023	\$1,693,000			\$1,693,000	
RANDOLPH	SR 1009 (SOUTH MAIN STREET)	NCDOT	WEST OF COLUMBUS AVENUE TO SR 3182 (COMANCHE ROAD/TARHEEL ROAD). CONSTRUCT DDI AND RCI IMPROVEMENTS.	0.99	Highway	STI (Prioritization)	8	High Point Urban Area MPO	U-5770B	Region E	T					2027	\$17,501,000			\$17,501,000	
CUMBERLAND, HOKE	SR 1102 (GILLIS HILL ROAD)	NCDOT	US 401 (RAEFORD ROAD) TO SR 1418 (LINDSAY ROAD). WIDEN TO FOUR LANES.	2.4	Highway	STI (Prioritization)	6, 8	Fayetteville Area MPO	U-5798	Division 6, 8									\$0	COORDINATE WITH U-5753, U-5857, AND U-5858.	
CUMBERLAND, HOKE	SR 1102 (GILLIS HILL ROAD)	NCDOT	FROM SR 1418 (LINDSAY ROAD) TO NORTH OF SR 1112 (STONE POINT ROAD). WIDEN TO FOUR LANES.	1.21	Highway	STI (Prioritization)	6, 8	Fayetteville Area MPO	U-5798B	Division 6, 8	T	2024	\$3,700,000	2024	\$710,000	2026	\$15,500,000			\$19,910,000	RIGHT-OF-WAY IN PROGRESS.
RANDOLPH	US 64	NCDOT	ASHEBORO BYPASS TO EAST OF I-73 / I-74 / US 220 IN ASHEBORO. WIDEN TO A FOUR LANE DIVIDED FACILITY, RECONSTRUCT INTERCHANGE AT NC 49, MODIFY INTERCHANGE AT I-73 / I-74 / US 220 AND REPLACE BRIDGE 750171 OVER US 64 AND NC 49.	2.31	Highway	STI (Prioritization)	8	Piedmont Triad RPO	U-5813	Region E	NHP	2021	\$7,967,000	2021	\$3,000,000	2024	\$62,200,000			\$73,167,000	RIGHT OF WAY IN PROGRESS.
MOORE	US 15 / US 501 / NC 211	NCDOT	US 1 (SANDHILLS BOULEVARD) IN ABERDEEN TO BRUCEWOOD ROAD IN SOUTHERN PINES. ACCESS MANAGEMENT IMPROVEMENTS.	1.24	Highway	STI (Prioritization)	8	Central Pines RPO	U-5814	Region E	T	2023	\$11,500,000	2023	\$1,250,000					\$12,750,000	RIGHT-OF-WAY IN PROGRESS; CONSTRUCTION COMBINED WITH U-5815B - SEE U-5815B FOR FUNDING.
MOORE	US 1 (SANDHILLS BOULEVARD)	NCDOT	SR 1112 (ROSELAND ROAD) IN ABERDEEN TO OLD US 1 IN SOUTHERN PINES. ACCESS MANAGEMENT IMPROVEMENTS.	2.9	Highway	STI (Prioritization)	8	Central Pines RPO	U-5815	Region E										\$0	

BASIC PROJECT INFORMATION										FISCAL YEAR PROJECT PHASE SCHEDULED TO START											
COUNTY(S)	ROUTE/CITY	RESPONSIBLE AGENCY	DESCRIPTION	LENGTH (MILES)	MODE	FUNDING PROGRAM	DIVISION(S)	MPOs/RPOs	PROJECT ID	STI CATEGORY FUNDED	FUNDING SOURCE (SEE FUNDING SOURCES TAB FOR MORE INFO)	RIGHT-OF-WAY PROJECTED SCHEDULE	TOTAL REMAINING FUNDS NEEDED FOR RIGHT-OF-WAY	UTILITIES PROJECTED SCHEDULE	TOTAL REMAINING FUNDS NEEDED FOR UTILITIES	CONSTRUCTION PROJECTED SCHEDULE	TOTAL REMAINING FUNDS NEEDED FOR CONSTRUCTION	PROJECTED SCHEDULE FOR OTHER ACTIVITIES	TOTAL REMAINING FUNDS FOR OTHER ACTIVITIES	TOTAL REMAINING FUNDS NEEDED	COMMENT
MOORE	US 1 (SANDHILLS BOULEVARD)	NCDOT	SR 1112 (ROSELAND ROAD) TO KNIGHT STREET IN ABERDEEN.	0.58	Highway	STI (Prioritization)	8	Central Pines RPO	U-5815A	Region E	T	2025	\$4,700,000	2025	\$3,200,000	2027	\$12,700,000			\$20,600,000	
MOORE	US 1 (SANDHILLS BOULEVARD)	NCDOT	KNIGHT STREET IN ABERDEEN TO OLD US 1 IN SOUTHERN PINES, TO INCLUDE SR 1112 (ROSELAND ROAD) REALIGNMENT AT US1 AND RADII IMPROVEMENTS AT US 15 / US 501 / NC 211.	2.36	Highway	STI (Prioritization)	8	Central Pines RPO	U-5815B	Region E	T	2023	\$6,650,000			2025	\$154,300,000			\$160,950,000	RIGHT-OF-WAY IN PROGRESS. CONSTRUCTION INCLUDES U-5814.
MOORE	US 1 (SANDHILLS BOULEVARD)	NCDOT	KNIGHT STREET IN ABERDEEN TO OLD US 1 IN SOUTHERN PINES. RELOCATE WATER TRANSMISSION LINE.	2.36	Highway	STI (Prioritization)	8	Central Pines RPO	U-5815BA	Region E	T					2023	\$17,900,000			\$17,900,000	
HOKE	SR 1406 (ROCKFISH ROAD); NEW ROUTE (GILLIS HILL RO	NCDOT	SR 1406 (ROCKFISH ROAD) FROM SR 1003 (CAMDEN ROAD) TO NORTH OF WESTFIELD DRIVE AND GILLIS HILL ROAD EXTENSION FROM NORTH OF WESTFIELD DRIVE TO SR 1418 (LINDSAY ROAD). WIDEN TO MULTI-LANES, PART ON NEW LOCATION.	3.19	Highway	STI (Prioritization)	8	Fayetteville Area MPO	U-5857	Division 8	T	2027	\$18,000,000	2027	\$5,700,000	2029	\$46,001,000			\$69,701,000	COORDINATE WITH U-5753 AND U-5798.
RANDOLPH, GUILFORD	SR 1595 / SR 4053 (SURRETT DRIVE)	NCDOT	I-85 IN TRINITY TO SR 1300 (WEST FAIRFIELD ROAD) IN HIGH POINT. WIDEN TO MULTI-LANES.	3.22	Highway	STI (Prioritization)	7, 8	High Point Urban Area MPO	U-5864	Division 7, 8	BGANY	2026	\$5,063,000	2026	\$5,100,000	2029	\$23,700,000			\$33,863,000	
LEE	US 1 / US 15 / US 501	NCDOT	US 15 / US 501 (WHITE HILL ROAD) / SR 1179 (ROCKY FORK CHURCH ROAD) TO SOUTH OF SR 1198 (BRYAN DRIVE). UPGRADE TO REDUCED CONFLICT INTERSECTIONS.	2.17	Highway	STI (Prioritization)	8	Central Pines RPO	U-5975	Region E	T	2023	\$4,100,000	2023	\$3,300,000	2026	\$29,899,000			\$37,299,000	COORDINATE WITH U-5727. RIGHT-OF-WAY IN PROGRESS
MOORE	US 15 / US 501	NCDOT	SR 1905 (VOIT GILMORE LANE) IN SOUTHERN PINES TO SR 1208 (PAGE ROAD) IN PINEHURST. UPGRADE SR 1208 INTERSECTION AND CONSTRUCT IMPROVEMENTS TO PINEHURST TRAFFIC CIRCLE AND APPROACHES.	2.3	Highway	STI (Prioritization)	8	Central Pines RPO	U-5976	Division 8	T	2028	\$25,800,000	2028	\$630,000	2030	\$30,971,000			\$57,401,000	BUILD NC BONDS: \$10 MILLION FOR CONSTRUCTION - PAYBACK 2030-2044 (FY 2026 / YR 8 SALE)
SCOTLAND	US 15 / US 401	NCDOT	SOUTH CAROLINA STATE LINE TO SOUTH OF SR 1105 (TURNPIKE ROAD) IN LAURINBURG. WIDEN TO MULTI-LANES.	3.44	Highway	STI (Prioritization)	8	Lumber River RPO	U-5977	Region E	T	2028	\$7,700,000	2028	\$3,000,000	2030	\$22,000,000			\$32,700,000	
RANDOLPH	US 220 BUSINESS	NCDOT	SR 2123 (CAUDLE ROAD) TO SR 2270 (US 311 EXTENSION) IN RANDLEMAN. WIDEN TO 4-LANE DIVIDED FACILITY.	0.72	Highway	STI (Prioritization)	8	Piedmont Triad RPO	U-6006	Division 8	T	2024	\$1,000,000	2024	\$2,748,000	2027	\$8,499,000			\$12,247,000	COORDINATE WITH R-5956
RANDOLPH	US 220 BUSINESS (SOUTH FAYETTEVILLE STREET)	NCDOT	SOUTH OF SR 2915 (RIDGE STREET) TO SOUTH OF SR 1453 (WALKER AVENUE) IN ASHEBORO. CONSTRUCT RIGHT TURN LANE ON SR 2915, CONSTRUCT LEFT-OVERS AT SR 1154 (COUNTRY CLUB DRIVE) / SR 2800 (ATLANTIC AVENUE), AND REDUCE NUMBER OF LANES FROM SR 2800 TO SOUTH OF SR 1453.	0.47	Highway	STI (Prioritization)	8	Piedmont Triad RPO	U-6007	Division 8	T			2022	\$300,000	2024	\$1,400,000			\$1,700,000	RIGHT-OF-WAY IN PROGRESS
RICHMOND	US 1 (PROPOSED) /SR 1516 (GREENE STREET)	NCDOT	US 220 TO US 1 IN ROCKINGHAM. WIDEN TO 3-LANE FACILITY AND RE-ROUTE US 1 ALONG PROJECT.	0.54	Highway	STI (Prioritization)	8	Lumber River RPO	U-6027	Division 8	T	2025	\$2,101,000	2025	\$2,000,000	2028	\$4,700,000			\$8,801,000	
RANDOLPH	NC 62	NCDOT	SR 3252 (SURRETT DRIVE) IN TRINITY TO SR 1009 (NORTH MAIN STREET) IN ARCHDALE. MODERNIZE ROADWAY.	3.18	Highway	STI (Prioritization)	8	High Point Urban Area MPO	U-6191	Division 8	T	2028	\$5,701,000	2028	\$4,700,000	2030	\$12,400,000			\$22,801,000	
CHATHAM	US 15 / US 501	NCDOT	US 64 BYPASS TO SR 1919 (SMITH LEVEL ROAD). CONVERT REMAINING NON-SYNCHRONIZED SECTIONS OF FACILITY TO SYNCHRONIZED STREET.	10.46	Highway	STI (Prioritization)	8	Central Pines RPO, Durham-Chapel Hill-Carrboro MPO	U-6192	Division 8	T	2028	\$9,299,000	2028	\$30,000,000	2031	\$78,400,000			\$117,699,000	
MONTGOMERY	NC 24 / NC 27	NCDOT	TROY BYPASS, WEST OF SR 1138 (DAIRY ROAD) TO EAST OF LITTLE RIVER. FOUR LANES, PART ON NEW LOCATION.	5.42	Highway	Transition	8	Piedmont Triad RPO	R-0623	Pre-STI (Transition)										\$0	UNDER CONSTRUCTION
RICHMOND	US 220 BYPASS / FUTURE I-73 / FUTURE I-74	NCDOT	ROCKINGHAM BYPASS, 0.2 MILES SOUTHWEST OF SR 1304 (HARRINGTON ROAD) TO I-73 / I-74 INTERCHANGE SOUTH OF ELLERBE	0.84	Highway	Transition	8	Lumber River RPO	R-3421C	Pre-STI (Transition)										\$0	UNDER CONSTRUCTION
RANDOLPH	RANDOLPH- MONTGOMERY RESTORE	RANDOLPH- MONTGOMERY RESTORE	PURCHASE ADDITIONAL 20-FOOT LIGHT TRANSIT VEHICLES.		Public Transportation (Transit)	Capital (Non-STI)	8	Piedmont Triad RPO	TA-6670	Region E										\$0	IN ACQUISITION
MONTGOMERY	RANDOLPH- MONTGOMERY RESTORE	RANDOLPH- MONTGOMERY RESTORE	PURCHASE 20-FT LIGHT TRANSIT VEHICLES FOR SERVICE EXPANSION.		Public Transportation (Transit)	Capital (Non-STI)	8	Piedmont Triad RPO	TA-6671	Region E										\$0	IN ACQUISITION
WILSON, LEE, ROWAN, BRUNSWICK, NEW HANOVER, PENDER, JOHNSTON, ALAMANCE, ROCKINGHAM, McDOWELL, MONTGOMERY, EDGECOMBE, FRANKLIN, GRANVILLE, NASH, RANDOLPH, VANCE, WARREN	INTEGRATED MOBILITY DIVISION		THE PROJECT WILL EXPAND ON-DEMAND TRANSIT SERVICES FOR UP TO 11 RURAL COMMUNITIES ACROSS NORTH CAROLINA. THIS PROJECT WILL EMPLOY TWO PRIMARY ON-DEMAND SERVICE MODELS: SOFTWARE AS A SERVICE (SAAS) AND TURNKEY, ALSO REFERRED TO AS TRANSPORTATION AS A SERVICE (TAAS).		Public Transportation (Transit)	Capital (Non-STI)	3, 4, 5, 7, 8, 9, 13	Wilmington Urban Area MPO, Upper Coastal Plain RPO, Piedmont Triad RPO, Greensboro Urban Area MPO, Winston-Salem Area TPO, Kerr-Tar RPO, Foothills RPO	TC-0031	Public Transit	L, RTAP, S							2024	\$25,400,000	\$25,400,000	
DAVIDSON, GUILFORD, RANDOLPH	HIGH POINT TRANSIT SYSTEM / HI-TRAN	HIGH POINT TRANSIT SYSTEM / HI-TRAN	SAFETY & SECURITY - MIN. 1% SET ASIDE		Public Transportation (Transit)	Capital (Non-STI)	7, 8, 9	High Point Urban Area MPO	TS-5113	Public Transit	5307, L							2020	\$64,000	\$64,000	FUNDS AUTHORIZED IN PROGRESS
RANDOLPH, DAVIDSON, GUILFORD	HIGH POINT TRANSIT SYSTEM / HI-TRAN	HIGH POINT TRANSIT SYSTEM / HI-TRAN	OPERATING ASSISTANCE.		Public Transportation (Transit)	Miscellaneous/Other	7, 8, 9	High Point Urban Area MPO	TO-4790	Public Transit	5307, L, SMAP							2024	\$29,200,000	\$29,200,000	FUNDS AUTHORIZED IN PROGRESS
HOKE	HOKE COUNTY	HOKE COUNTY	OPERATING ASSISTANCE FY20-21		Public Transportation (Transit)	Miscellaneous/Other	8	Fayetteville Area MPO	TO-6157	Public Transit	5307, L							2020	\$932,000	\$932,000	
RANDOLPH	ON SYSTEM (RCATS)		ASHEBORO FLEXIBLE (DEVIATED) ROUTE TRANSIT LAUNCH.		Public Transportation (Transit)	NCDOT Selected (Other Selection Process)	8	Piedmont Triad RPO	TN-0001	Exempt	CRPANY, L(M)							2025	\$733,000	\$733,000	
CHATHAM	PITTSBORO	CHATHAM TRANSIT NETWORK	OPERATING ASSISTANCE FOR NEW TRANSIT SERVICE IN THE TOWN OF PITTSBORO.		Public Transportation (Transit)	NCDOT Selected (Other Selection Process)	8	Central Pines RPO	TN-6135	Exempt	CMAQ, L(M)							2025	\$175,000	\$175,000	

BASIC PROJECT INFORMATION										FISCAL YEAR PROJECT PHASE SCHEDULED TO START											
COUNTY(S)	ROUTE/CITY	RESPONSIBLE AGENCY	DESCRIPTION	LENGTH (MILES)	MODE	FUNDING PROGRAM	DIVISION(S)	MPOs/RPOs	PROJECT ID	STI CATEGORY FUNDED	FUNDING SOURCE (SEE FUNDING SOURCES TAB FOR MORE INFO)	RIGHT-OF-WAY PROJECTED SCHEDULE	TOTAL REMAINING FUNDS NEEDED FOR RIGHT-OF-WAY	UTILITIES PROJECTED SCHEDULE	TOTAL REMAINING FUNDS NEEDED FOR UTILITIES	CONSTRUCTION PROJECTED SCHEDULE	TOTAL REMAINING FUNDS NEEDED FOR CONSTRUCTION	PROJECTED SCHEDULE FOR OTHER ACTIVITIES	TOTAL REMAINING FUNDS FOR OTHER ACTIVITIES	TOTAL REMAINING FUNDS NEEDED	COMMENT
CUMBERLAND, MOORE, ANSON, HOKE, RICHMOND, UNION	COACH AMERICA	COACH AMERICA	INTERCITY BUS - CHARLOTTE TO WILMINGTON		Public Transportation (Transit)	Operations and Maintenance	6, 8, 10		TI-6102	Public Transit	5311, L, S							2020	\$2,584,000	\$2,584,000	FUNDS AUTHORIZED IN PROGRESS
CHATHAM	CHATHAM TRANSIT NETWORK	CHATHAM TRANSIT NETWORK	ADMINISTRATION		Public Transportation (Transit)	Operations and Maintenance	8	Central Pines RPO	TK-6117	Public Transit	5311, L, S							2020	\$944,000	\$944,000	FUNDS AUTHORIZED IN PROGRESS
LEE	LEE COUNTY	LEE COUNTY	ADMINISTRATION		Public Transportation (Transit)	Operations and Maintenance	8	Central Pines RPO	TK-6140	Public Transit	5311, L, S							2020	\$632,000	\$632,000	FUNDS AUTHORIZED IN PROGRESS
MOORE	MOORE COUNTY	MOORE COUNTY	ADMINISTRATION		Public Transportation (Transit)	Operations and Maintenance	8	Central Pines RPO	TK-6147	Public Transit	5311, L, S							2020	\$964,000	\$964,000	FUNDS AUTHORIZED IN PROGRESS
MONTGOMERY, RANDOLPH	REGIONAL COORDINATED AREA TRANSPORTION	REGIONAL COORDINATED AREA TRANSPORTION	ADMINISTRATION		Public Transportation (Transit)	Operations and Maintenance	8	Piedmont Triad RPO	TK-6156	Public Transit	5311, L, S							2020	\$1,392,000	\$1,392,000	FUNDS AUTHORIZED IN PROGRESS
SCOTLAND	SCOTLAND COUNTY	SCOTLAND COUNTY	ADMINISTRATION		Public Transportation (Transit)	Operations and Maintenance	8	Lumber River RPO	TK-6163	Public Transit	5311, L, S							2020	\$460,000	\$460,000	FUNDS AUTHORIZED IN PROGRESS
WAKE, LEE, VANCE	CSX S-LINE	CSX S-LINE	SANFORD TO HENDERSON. TRANSIT-ORIENTED-DEVELOPMENT PLANNING.		Public Transportation (Transit)	Planning	5, 8	Capital Area MPO, Kerr-Tar RPO, Central Pines RPO	TU-0004	Public Transit	FED, L, S							2021	\$1,505,000	\$1,505,000	"FED" FUNDING REFLECTS FEDERAL TRANSIT ADMINISTRATION (FTA) TRANSIT-ORIENTED-DEVELOPMENT (TOD) GRANT FUNDS
FRANKLIN, LEE, VANCE, WARREN, WAKE	INTEGRATED MOBILITY DIVISION	LINK TRANSIT	THIS PLANNING PROJECT WILL FUND THE PLANNING OF MOBILITY HUBS IN SEVEN COMMUNITIES ALONG THE S-LINE PASSENGER RAIL CORRIDOR. PARTICIPATING COMMUNITIES INCLUDE SANFORD, APEX, WAKE FOREST, YOUNGSVILLE, HENDERSON, FRANKLINTON, AND NORLINA. PLANNING ACTIVITIES INCLUDE FEASIBILITY AND SITE ASSESSMENTS FOR ALL PARTNER COMMUNITIES, AND NATIONAL ENVIRONMENT POLICY ACT (NEPA) COMPLIANCE AND PRELIMINARY ENGINEERING FOR THREE COMMUNITIES.		Public Transportation (Transit)	Planning	5, 8	STATEWIDE PROJECT	TU-0016	Public Transit	5307, DP, L							2023	\$5,170,000	\$5,170,000	DP FUNDING REPRESENTS RAISE GRANT FUNDS
GUILFORD, DAVIDSON, RANDOLPH	SYSTEM / HI-TRAN HIGH POINT TRANSIT	SYSTEM / HI-TRAN HIGH POINT TRANSIT	ROUTINE CAPITAL - BUS STOP SHELTERS, BENCHES, SHOP EQUIPMENT, SPARE PARTS, ENGINES, FAREBOX, SERVICE VEHICLES, ETC (\$40K CAPITAL COST OF CONTRACTING).		Public Transportation (Transit)	Routine Capital and Preventive Maintenance	7, 8, 9	High Point Urban Area MPO	TG-4814	Public Transit	5307, L							2024	\$2,124,000	\$2,124,000	FUNDS AUTHORIZED IN PROGRESS
MECKLENBURG, ALAMANCE, CABARRUS, CUMBERLAND, DAVIDSON, GUILFORD, HARNETT, HOKE, IREDELL, ORANGE, UNION	STATEWIDE	NCDOT	URBANIZED FORMULA PROGRAM FUNDS MANAGED BY NCDOT FOR ORANGE, ALAMANCE, DAVIDSON, GUILFORD, CABARRUS, IREDELL, HOKE, CUMBERLAND, HARNETT, UNION, MECKLENBURG TRANSPORTATION SYSTEMS - CAPITAL PROGRAM		Public Transportation (Transit)	Routine Capital and Preventive Maintenance	6, 7, 8, 9, 10, 12	Charlotte Regional TPO, Cabarrus-Rowan MPO, Burlington-Graham MPO, Fayetteville Area MPO, High Point Urban Area MPO, Winston-Salem Area TPO	TG-6187	Public Transit	5307, L							2020	\$2,438,000	\$2,438,000	
CHATHAM	VARIOUS	CHATHAM TRANSIT NETWORK	CHATHAM TRANSIT NETWORK. PURCHASE 3 NEW RAMP-EQUIPPED MINIVANS.		Public Transportation (Transit)	STI (Prioritization)	8	Central Pines RPO, Durham-Chapel Hill-Carrboro MPO	TA-6719	Division 8	L, T							2021	\$141,000	\$141,000	
FORSYTH, GUILFORD, RANDOLPH	PIEDMONT AUTHORITY FOR REGIONAL TRANSPORTATION	PIEDMONT AUTHORITY FOR REGIONAL TRANSPORTATION	PURCHASE VEHICLES FOR VANPOOL FLEET EXPANSION.		Public Transportation (Transit)	STI (Prioritization)	7, 8, 9	Winston-Salem Area TPO, Greensboro Urban Area MPO, High Point Urban Area MPO	TA-6722	Division 7, 8, 9	L, T			2021	\$100,000					\$100,000	
SCOTLAND	CSX	CSXT RR	RAIL SPUR FOR INDUSTRIAL ACCESS. CONSTRUCT SPINE TRACK AND TURNOUTS, AND REHABILITATE EXISTING TRACK SECTIONS.		Rail	Economic Development	8	Lumber River RPO	P-5724	Division 8										\$0	UNDER CONSTRUCTION; THIS IS AN ECONOMIC DEVELOPMENT PROJECT FOR CSX; "O" FUNDING INCLUDES PARTICIPATION BY NORTH CAROLINA RAILROAD, LAURINBURG-MAXTON AIRPORT, RAIL INDUSTRIAL ACCESS PROGRAM, AND COMMUNITY DEVELOPMENT BLOCK GRANT PROGRAM
GUILFORD, DAVIDSON, ROWAN, ALAMANCE, CABARRUS, ORANGE, WAKE, DURHAM, MECKLENBURG, RANDOLPH	PIEDMONT CORRIDOR	NCDOT	TRAIN 74 / 75 OPERATIONS BETWEEN CHARLOTTE AND RALEIGH, EQUIPMENT AND CAPITAL YARD MAINTENANCE FACILITY.		Rail	Other	5, 7, 8, 9, 10	Cabarrus-Rowan MPO, High Point Urban Area MPO, Durham-Chapel Hill-Carrboro MPO, Burlington-Graham MPO, Greensboro Urban Area MPO, Capital Area MPO, Charlotte Regional TPO	P-2918	Exempt	CMAQ, S							2021	\$61,393,000	\$61,393,000	"S" FUNDING REFLECTS STATE RAIL FUNDS
GUILFORD, DAVIDSON, ROWAN, ALAMANCE, CABARRUS, ORANGE, WAKE, DURHAM, MECKLENBURG, RANDOLPH	PIEDMONT CORRIDOR	NCDOT	EQUIPMENT REBUILD - 2 F59PHI LOCOMOTIVES		Rail	Other	5, 7, 8, 9, 10	Cabarrus-Rowan MPO, High Point Urban Area MPO, Durham-Chapel Hill-Carrboro MPO, Burlington-Graham MPO, Greensboro Urban Area MPO, Capital Area MPO, Charlotte Regional TPO	P-2918A											\$0	IN PROGRESS

BASIC PROJECT INFORMATION										FISCAL YEAR PROJECT PHASE SCHEDULED TO START													
COUNTY(S)	ROUTE/CITY	RESPONSIBLE AGENCY	DESCRIPTION	LENGTH (MILES)	MODE	FUNDING PROGRAM	DIVISION(S)	MPOs/RPOs	PROJECT ID	STI CATEGORY FUNDED	FUNDING SOURCE (SEE FUNDING SOURCES TAB FOR MORE INFO)	RIGHT-OF-WAY PROJECTED SCHEDULE	TOTAL REMAINING FUNDS NEEDED FOR RIGHT-OF-WAY	UTILITIES PROJECTED SCHEDULE	TOTAL REMAINING FUNDS NEEDED FOR UTILITIES	CONSTRUCTION PROJECTED SCHEDULE	TOTAL REMAINING FUNDS NEEDED FOR CONSTRUCTION	PROJECTED SCHEDULE FOR OTHER ACTIVITIES	TOTAL REMAINING FUNDS FOR OTHER ACTIVITIES	TOTAL REMAINING FUNDS NEEDED	COMMENT		
GUILFORD, DAVIDSON, ROWAN, ALAMANCE, CABARRUS, ORANGE, WAKE, DURHAM, MECKLENBURG, RANDOLPH	PIEDMONT CORRIDOR	NCDOT	PURCHASE 2 USED LOCOMOTIVES		Rail	Other	5, 7, 8, 9, 10	Cabarrus-Rowan MPO, High Point Urban Area MPO, Durham-Chapel Hill-Carrboro MPO, Burlington-Graham MPO, Greensboro Urban Area MPO, Capital Area MPO, Charlotte Regional TPO	P-2918B												\$0	COMPLETE	
GUILFORD, DAVIDSON, ROWAN, ALAMANCE, CABARRUS, ORANGE, WAKE, DURHAM, MECKLENBURG, RANDOLPH	PIEDMONT CORRIDOR	NCDOT	EQUIPMENT REHABILITATION - 3 LOCOMOTIVES		Rail	Other	5, 7, 8, 9, 10	Cabarrus-Rowan MPO, High Point Urban Area MPO, Durham-Chapel Hill-Carrboro MPO, Burlington-Graham MPO, Greensboro Urban Area MPO, Capital Area MPO, Charlotte Regional TPO	P-2918C													\$0	IN PROGRESS
GUILFORD, DAVIDSON, ROWAN, ALAMANCE, CABARRUS, ORANGE, WAKE, DURHAM, MECKLENBURG, RANDOLPH	PIEDMONT CORRIDOR	NCDOT	EQUIPMENT REHABILITATION - 3 PASSENGER CARS		Rail	Other	5, 7, 8, 9, 10	Cabarrus-Rowan MPO, High Point Urban Area MPO, Durham-Chapel Hill-Carrboro MPO, Burlington-Graham MPO, Greensboro Urban Area MPO, Capital Area MPO, Charlotte Regional TPO	P-2918D													\$0	COMPLETE
GUILFORD, DAVIDSON, ROWAN, ALAMANCE, CABARRUS, ORANGE, WAKE, DURHAM, MECKLENBURG, RANDOLPH	PIEDMONT CORRIDOR	NCDOT	PASSENGER TRAIN SECURITY SYSTEM, CCTV DATA NETWORK AND GENERATORS		Rail	Other	5, 7, 8, 9, 10	Cabarrus-Rowan MPO, High Point Urban Area MPO, Durham-Chapel Hill-Carrboro MPO, Burlington-Graham MPO, Greensboro Urban Area MPO, Capital Area MPO, Charlotte Regional TPO	P-2918E													\$0	IN PROGRESS
GUILFORD, DAVIDSON, ROWAN, ALAMANCE, CABARRUS, ORANGE, WAKE, DURHAM, MECKLENBURG, RANDOLPH	PIEDMONT CORRIDOR	NCDOT	PURCHASE 4 USED PASSENGER CARS AND REHABILITATE 7 PASSENGER CARS		Rail	Other	5, 7, 8, 9, 10	Cabarrus-Rowan MPO, High Point Urban Area MPO, Durham-Chapel Hill-Carrboro MPO, Burlington-Graham MPO, Greensboro Urban Area MPO, Capital Area MPO, Charlotte Regional TPO	P-2918G													\$0	IN PROGRESS
GUILFORD, DAVIDSON, ROWAN, ALAMANCE, CABARRUS, ORANGE, WAKE, DURHAM, MECKLENBURG, RANDOLPH	PIEDMONT CORRIDOR	NCDOT	EQUIP 9 STATIONS AND PLATFORMS WITH ADA/FRA PIDS		Rail	Other	5, 7, 8, 9, 10	Cabarrus-Rowan MPO, High Point Urban Area MPO, Durham-Chapel Hill-Carrboro MPO, Burlington-Graham MPO, Greensboro Urban Area MPO, Capital Area MPO, Charlotte Regional TPO	P-2918I													\$0	IN PROGRESS
CHATHAM, MONTGOMERY, MOORE, RANDOLPH, HOKE, LEE, RICHMOND, SCOTLAND	VARIOUS	NCDOT	TRAFFIC SEPARATION STUDY IMPLEMENTATION AND CLOSURES IN DIVISION 8.		Rail	Rail-Highway Grade Crossing Closure	8	Lumber River RPO, Central Pines RPO, Piedmont Triad RPO, High Point Urban Area MPO, Durham-Chapel Hill-Carrboro MPO	RC-2008	Division 8												\$0	PROGRAMMED FOR PRELIMINARY ENGINEERING ONLY. INDIVIDUAL PROJECTS AND FUNDING TO BE REQUESTED IN THE FUTURE AS NEEDED.
CHATHAM, MONTGOMERY, MOORE, RANDOLPH, HOKE, LEE, RICHMOND, SCOTLAND	VARIOUS	NCDOT	HIGHWAY-RAIL GRADE CROSSING SAFETY IMPROVEMENTS IN DIVISION 8.		Rail	Rail-Highway Grade Crossing Improvement	8	Lumber River RPO, Central Pines RPO, Piedmont Triad RPO, High Point Urban Area MPO, Durham-Chapel Hill-Carrboro MPO	RX-2008	Division 8												\$0	
CHATHAM	SR 1916 (CORINTH ROAD)	NCDOT	CSX CROSSING 630723C NEAR HAYWOOD. INSTALL ACTIVE WARNING DEVICES.		Rail	Rail-Highway Grade Crossing Improvement	8	Central Pines RPO	RX-2008A	Division 8	RR				2024	\$800,000						\$800,000	
MOORE	LS (SOUTH STREET)	NCDOT	ACWR CROSSING 722526U IN ABERDEEN. CONSTRUCT SAFETY IMPROVEMENTS.		Rail	Rail-Highway Grade Crossing Improvement	8	Central Pines RPO	RX-2008B	Division 8	RR				2025	\$1,832,000						\$1,832,000	
RICHMOND	SR 1925 (BILTMORE DRIVE)	NCDOT	CSX CROSSING 630856U IN ROCKINGHAM. CONSTRUCT SAFETY IMPROVEMENTS.		Rail	Rail-Highway Grade Crossing Improvement	8	Lumber River RPO	RX-2008C	Division 8	RR				2025	\$446,000						\$446,000	
HOKE	SR 1003 (ARABIA ROAD)	NCDOT	AR CROSSING 847348H IN DUNDARRACH. CONSTRUCT SAFETY IMPROVEMENTS.		Rail	Rail-Highway Grade Crossing Improvement	8	Lumber River RPO	RX-2008D	Division 8	RR				2025	\$345,000						\$345,000	
LEE	US 1 BUSINESS (CARTHAGE STREET / CHARLOTTE AVENUE)	NCDOT	ATW CROSSING 721059F IN SANFORD. CONSTRUCT SAFETY IMPROVEMENTS.		Rail	Rail-Highway Grade Crossing Improvement	8	Central Pines RPO	RX-2008E	Division 8	RR				2025	\$450,000						\$450,000	
RANDOLPH	SR 2502 (JULIAN AIRPORT ROAD)	NCDOT	NORFOLK SOUTHERN CROSSING 720943W IN LIBERTY. CONSTRUCT SAFETY IMPROVEMENTS.		Rail	Rail-Highway Grade Crossing Improvement	8	Piedmont Triad RPO	RX-2008F	Division 8	RR				2026	\$411,000						\$411,000	
CHATHAM, MONTGOMERY, MOORE, RANDOLPH, HOKE, LEE, RICHMOND, SCOTLAND	VARIOUS	NCDOT	HIGHWAY-RAIL GRADE CROSSING SAFETY IMPROVEMENTS IN DIVISION 8.		Rail	Rail-Highway Grade Crossing Improvement	8	Lumber River RPO, Central Pines RPO, Piedmont Triad RPO, High Point Urban Area MPO, Durham-Chapel Hill-Carrboro MPO	RX-2408													\$0	PROGRAMMED FOR PRELIMINARY ENGINEERING ONLY. INDIVIDUAL PROJECTS AND FUNDING TO BE REQUESTED IN THE FUTURE AS NEEDED.
MONTGOMERY	US 220 ALT (MAIN STREET)	NCDOT	IMPROVEMENTS TO ACWR CROSSING 466027X IN STAR.		Rail	Rail-Highway Grade Crossing Improvement	8	Piedmont Triad RPO	RX-2408A	Division 8	RR				2026	\$400,000						\$400,000	
MONTGOMERY	ELDORADO STREET	NCDOT	IMPROVEMENTS TO ACWR CROSSING 728934A IN TROY.		Rail	Rail-Highway Grade Crossing Improvement	8	Piedmont Triad RPO	RX-2408B	Division 8	RR				2027	\$400,000						\$400,000	

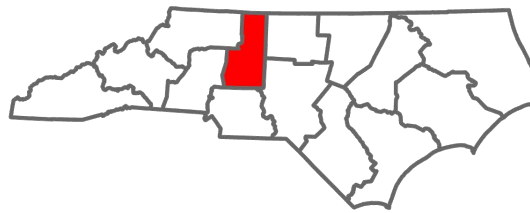
BASIC PROJECT INFORMATION										FISCAL YEAR PROJECT PHASE SCHEDULED TO START										COMMENT		
COUNTY(S)	ROUTE/CITY	RESPONSIBLE AGENCY	DESCRIPTION	LENGTH (MILES)	MODE	FUNDING PROGRAM	DIVISION(S)	MPOs/RPOs	PROJECT ID	STI CATEGORY FUNDED	FUNDING SOURCE (SEE FUNDING SOURCES TAB FOR MORE INFO)	RIGHT-OF-WAY PROJECTED SCHEDULE	TOTAL REMAINING FUNDS NEEDED FOR RIGHT-OF-WAY	UTILITIES PROJECTED SCHEDULE	TOTAL REMAINING FUNDS NEEDED FOR UTILITIES	CONSTRUCTION PROJECTED SCHEDULE	TOTAL REMAINING FUNDS NEEDED FOR CONSTRUCTION	PROJECTED SCHEDULE FOR OTHER ACTIVITIES	TOTAL REMAINING FUNDS FOR OTHER ACTIVITIES		TOTAL REMAINING FUNDS NEEDED	
GUILFORD, DAVIDSON, ROWAN, ALAMANCE, CABARRUS, ORANGE, WAKE, DURHAM, MECKLENBURG, RANDOLPH	PIEDMONT CORRIDOR	NCDOT	PURCHASE AND REFURBISH RAIL CARS FOR PIEDMONT SERVICE EXPANSION.		Rail	STI (Prioritization)	5, 7, 8, 9, 10	Cabarrus-Rowan MPO, High Point Urban Area MPO, Durham-Chapel Hill-Carrboro MPO, Burlington-Graham MPO, Greensboro Urban Area MPO, Capital Area MPO, Charlotte Regional TPO	P-5719												\$0	"DP" FUNDING REFLECTS FEDERAL-STATE PARTNERSHIP FOR STATE OF GOOD REPAIR GRANT



STATE TRANSPORTATION IMPROVEMENT PROGRAM

Division 9

Davidson
Davie
Forsyth
Rowan
Stokes



BASIC PROJECT INFORMATION										FISCAL YEAR PROJECT PHASE SCHEDULED TO START											
COUNTY(S)	ROUTE/CITY	RESPONSIBLE AGENCY	DESCRIPTION	LENGTH (MILES)	MODE	FUNDING PROGRAM	DIVISION(S)	MPOs/RPOs	PROJECT ID	STI CATEGORY FUNDED	FUNDING SOURCE (SEE FUNDING SOURCES TAB FOR MORE INFO)	RIGHT-OF-WAY PROJECTED SCHEDULE	TOTAL REMAINING FUNDS NEEDED FOR RIGHT-OF-WAY	UTILITIES PROJECTED SCHEDULE	TOTAL REMAINING FUNDS NEEDED FOR UTILITIES	CONSTRUCTION PROJECTED SCHEDULE	TOTAL REMAINING FUNDS NEEDED FOR CONSTRUCTION	PROJECTED SCHEDULE FOR OTHER ACTIVITIES	TOTAL REMAINING FUNDS FOR OTHER ACTIVITIES	TOTAL REMAINING FUNDS NEEDED	COMMENT
FORSYTH	SR 1992 (SULLIVANTOWN ROAD)	WALKERTOWN	US 311 AT HARLEY DRIVE TO WALKERTOWN HIGH/MIDDLE SCHOOL IN WALKERTOWN. INSTALL BICYCLE AND PEDESTRIAN FACILITIES AND CONSTRUCT SIDEWALK.	0.44	Bike & Ped	Locally Selected	9	Winston-Salem Area TPO	EB-5956	Division 9	BGDA, L					2025	\$868,000			\$868,000	
DAVIE	BLUE HERON TRAIL	BERMUDA RUN	TWINS WAY (NEAR INTERSECTION WITH US-158) WEST TO PEDESTRIAN TUNNEL UNDER I-40 IN BERMUDA RUN. CONSTRUCT SECTION OF MULTI-USE PATH.	1	Bike & Ped	Locally Selected	9	Winston-Salem Area TPO	EB-5958	Division 9	BGANY, BGDA, L					2022	\$3,693,000			\$3,693,000	UNDER CONSTRUCTION
FORSYTH	SR 3000 (IDOLS ROAD)	CLEMMONS	SR 1103 (MIDDLEBROOK DRIVE) TO TANGLEWOOD PARK ROAD IN CLEMMONS. CONSTRUCT SIDEWALK.	0.92	Bike & Ped	Locally Selected	9	Winston-Salem Area TPO	EB-5959	Division 9	BGANY, L	2025	\$245,000	2025	\$420,000	2027	\$150,000	2025	\$192,000	\$1,007,000	IN PROGRESS
FORSYTH	SR 1101 (HARPER ROAD)	CLEMMONS	CONSTRUCT SIDEWALK AND CROSSWALKS WHERE GAPS EXIST BETWEEN JERRY LONG YMCA ON PEACEHAVEN ROAD TO ROUNDABOUT WEST OF FRANK MORGAN ELEMENTARY SCHOOL IN CLEMMONS.	1.01	Bike & Ped	Locally Selected	9	Winston-Salem Area TPO	EB-5960	Division 9	BGANY, L	2025	\$257,000	2025	\$200,000	2026	\$2,671,000	2021	\$125,000	\$3,253,000	IN PROGRESS
FORSYTH	SR 1101 (HARPER ROAD)	CLEMMONS	NORTH OF FAIR OAKS DRIVE TO MORGAN ELEMENTARY SCHOOL WESTERN ENTRANCE IN CLEMMONS. CONSTRUCT PEDESTRIAN IMPROVEMENTS, INCLUDING SIDEWALK.	0.62	Bike & Ped	Locally Selected	9	Winston-Salem Area TPO	EB-6040	Division 9	BGDA, L	2025	\$112,000	2025	\$20,000	2026	\$1,455,000	2022	\$66,000	\$1,653,000	
FORSYTH, DAVIDSON, STOKES, DAVIE	VARIOUS	NCDOT	BICYCLE, PEDESTRIAN, AND TRANSPORTATION ALTERNATIVES PROGRAM (TAP)-ELIGIBLE PROJECTS IN THE WINSTON-SALEM URBAN AREA METROPOLITAN PLANNING ORGANIZATION (MPO) AREA..		Bike & Ped	Locally Selected	9	Winston-Salem Area TPO	U-4741	Division 9	BGANY, BGDA, L, TADA	2022	\$788,000			2020	\$2,953,000			\$3,741,000	
FORSYTH	PIEDMONT REGIONAL GREENWAY	WINSTON-SALEM	LINVILLE ROAD NEAR SALEM LAKE TO HASTINGS HILL ROAD. CONSTRUCT GREENWAY.		Bike & Ped	Locally Selected	9	Winston-Salem Area TPO	U-4741OK	Division 9	L, TADA	2025	\$900,000			2027	\$1,998,000	2025	\$123,000	\$3,021,000	
CABARRUS, ROWAN	VARIOUS	NCDOT	CABARRUS ROWAN MPO TRANSPORTATION ALTERNATIVES (TAP) PROGRAM.		Bike & Ped	Locally Selected	9, 10	Cabarrus-Rowan MPO	U-5545	Division 9, 10	L, TADA					2023	\$5,969,000			\$5,969,000	
FORSYTH, DAVIDSON, STOKES, DAVIE	VARIOUS	NCDOT	WINSTON-SALEM URBAN AREA METROPOLITAN PLANNING ORGANIZATION (WSUAMPO) TRANSPORTATION ALTERNATIVES DIRECT ATTRIBUTABLE (DA) FUNDS - RESERVED FOR FUTURE PROGRAMMING.		Bike & Ped	Locally Selected	9	Winston-Salem Area TPO	U-6221	Division 9	TADA					2022	\$12,941,000			\$12,941,000	
DAVIE	DUKE STREET	MOCKSVILLE	CONSTRUCT SIDEWALK FROM SR 1147 (HARDISON STREET) TO SR 1853 (AVGOL DRIVE).	0.15	Bike & Ped	NCDOT Selected (Other Selection Process)	9	Northwest Piedmont RPO	BN-0014	Exempt	CRP550, L(M)					2025	\$715,000			\$715,000	
FORSYTH	VARIOUS	WINSTON-SALEM	GREENWAYS IN WINSTON-SALEM. INSTALL WAYFINDING SIGNS.		Bike & Ped	NCDOT Selected (Other Selection Process)	9	Winston-Salem Area TPO	BN-0030	Exempt	CMAQ, L(M)					2026	\$630,000	2025	\$10,000	\$640,000	
DAVIDSON, DAVIE, FORSYTH, ROWAN, STOKES	VARIOUS	NCDOT	DIVISION 9 PROGRAM TO UPGRADE INTERSECTIONS TO COMPLY WITH THE AMERICANS WITH DISABILITIES ACT (ADA) USING TRANSPORTATION ALTERNATIVES (TA) FUNDS.		Bike & Ped	Other	9	Northwest Piedmont RPO, Winston-Salem Area TPO, High Point Urban Area MPO, Cabarrus-Rowan MPO	BO-2409	Division 9	TA, TALT5	2024	\$250,000	2024	\$250,000	2024	\$5,000,000	2024	\$500,000	\$6,000,000	
LENOIR, WILSON, ROWAN, DAVIDSON, RICHMOND, ROBESON, GRANVILLE, HALIFAX, JOHNSTON, VANCE, BEAUFORT, CHATHAM	VARIOUS		CONSTRUCT PEDESTRIAN COUNTDOWN SIGNAL HEADS, CROSSWALKS, AND ACCESSIBLE ROUTES AT SIGNALIZED INTERSECTIONS IN 15 MUNICIPALITIES.		Bike & Ped	Other	2, 4, 5, 6, 8, 9	Lumber River RPO, Upper Coastal Plain RPO, Kerr-Tar RPO, Peanut Belt RPO, Cabarrus-Rowan MPO, Central Pines RPO, Eastern Carolina RPO, High Point Urban Area MPO, Mid-East RPO	BO-2419	Division 2, 4, 5, 6, 8, 9	DP, HSIP, S	2025	\$122,000	2025	\$122,000	2025	\$10,647,000	2024	\$1,409,000	\$12,300,000	WALK NC - CREATING SAFER CROSSINGS. DP FUNDS REPRESENT FEDERAL RAISE GRANT FUNDS. S FUNDS REPRESENT SPOT SAFETY PROGRAM FUNDS.
STOKES	WALNUT COVE GREENWAY	IEDMONT TRIAD REGIONAL COUNCIL	WALNUT COVE GREENWAY PLANNING GRANT STUDY		Bike & Ped	Other	9	Northwest Piedmont RPO	BO-2425	Exempt	DP							2025	\$250,000	\$250,000	
ROWAN	GRANTS CREEK GREENWAY	SALISBURY	KELSEY SCOTT PARK TO CATAWBA COLLEGE IN SALISBURY. CONSTRUCT MULTI-USE PATH.		Bike & Ped	Other	9	Cabarrus-Rowan MPO	EB-5619	Division 9										\$0	PLANNING / DESIGN / RIGHT OF WAY / CONSTRUCTION BY CITY OF SALISBURY
DAVIDSON, DAVIE, FORSYTH, ROWAN, STOKES	VARIOUS	NCDOT	DIVISION 9 PROGRAM TO UPGRADE INTERSECTIONS TO COMPLY WITH THE AMERICANS WITH DISABILITIES ACT (ADA) USING TRANSPORTATION ALTERNATIVES (TA) FUNDS.		Bike & Ped	Other	9	Northwest Piedmont RPO, Winston-Salem Area TPO, High Point Urban Area MPO, Cabarrus-Rowan MPO	R-5789	Division 9	S, TA					2020	\$3,600,000			\$3,600,000	IN PROGRESS; "S" FUNDS REFLECT STATE HIGHWAY FUNDS
ROWAN	VARIOUS	SALISBURY	SPORTS COMPLEX, RYAN STREET TO CELEBRATION DRIVE AND SOUTH BOUNDARY STREET, HILLBORO STREET TO HILLS STREET		Bike & Ped	Pre-STI (Historic)	9	Cabarrus-Rowan MPO	C-4908B	Exempt										\$0	COMPLETE
ROWAN	VARIOUS	SALISBURY	SALISBURY HIGH SCHOOL, ON VARIOUS STREETS AROUND HIGH SCHOOL		Bike & Ped	Pre-STI (Historic)	9	Cabarrus-Rowan MPO	C-4908C	Exempt										\$0	COMPLETE
FORSYTH	NC 67 (SILAS CREEK PARKWAY)	WINSTON-SALEM	DRUMCLIFFE ROAD TO LOCKLAND AVENUE IN WINSTON-SALEM. CONSTRUCT SIDEWALK ON NORTH SIDE AND SOUTH SIDE OF SILAS CREEK PARKWAY TO CONNECT EXISTING SECTIONS.	2.28	Bike & Ped	STI (Prioritization)	9	Winston-Salem Area TPO	EB-5722	Division 9	BGANY, BGDA, L, TAANY, TADA	2022	\$1,340,000			2025	\$8,318,000	2025	\$40,000	\$9,698,000	RIGHT-OF-WAY IN PROGRESS
FORSYTH	BARBARA JANE AVENUE	WINSTON-SALEM	OLD GREENSBORO ROAD TO WOODROW POWELL DRIVE IN WINSTON-SALEM. CONSTRUCT SIDEWALK.	0.96	Bike & Ped	STI (Prioritization)	9	Winston-Salem Area TPO	EB-5810	Division 9	BGDA, L, TAANY	2025	\$5,000			2025	\$671,000	2025	\$10,000	\$686,000	RIGHT-OF-WAY IN PROGRESS
FORSYTH	SALEM CREEK GREENWAY	WINSTON-SALEM	FORSYTH TECHNICAL COMMUNITY COLLEGE TO EXISTING GREENWAY AT MARKETPLACE MALL IN WINSTON-SALEM. CONSTRUCT GREENWAY.	1.04	Bike & Ped	STI (Prioritization)	9	Winston-Salem Area TPO	EB-5812	Division 9	L, TAANY					2026	\$1,500,000	2020	\$150,000	\$1,650,000	
FORSYTH	US 158 / US 421 / NC 150 (SALEM PARKWAY)	WINSTON-SALEM	NC 150 (PETERS CREEK PARKWAY) TO THE STROLLWAY IN WINSTON-SALEM. CONSTRUCT MULTI-USE PATH.	0.52	Bike & Ped	STI (Prioritization)	9	Winston-Salem Area TPO	EB-5840	Division 9	BGDA, L, TAANY, TADA					2024	\$3,730,000			\$3,730,000	COORDINATE WITH U-2827B DESIGN-BUILD PROJECT
ROWAN	THIRD STREET GREENWAY	SPENCER	WEST OF OLD MOCKSVILLE ROAD NEAR GRANTS CREEK AT EXISTING SALISBURY GREENWAY TO FIELDCREST CANNON LANE IN SPENCER. CONSTRUCT GREENWAY AND SIDEWALK.	5.77	Bike & Ped	STI (Prioritization)	9	Cabarrus-Rowan MPO	EB-5861	Division 9	L, TAANY					2026	\$4,287,000	2024	\$185,000	\$4,472,000	
FORSYTH	SR 1122 (JONESTOWN ROAD)	WINSTON-SALEM	EAST OF US 421 TO SR 1001 (COUNTRY CLUB ROAD) IN WINSTON-SALEM. CONSTRUCT SIDEWALK ON EAST SIDE AND WEST SIDE OF JONESTOWN RD.	0.64	Bike & Ped	STI (Prioritization)	9	Winston-Salem Area TPO	EB-5920	Division 9	L, TAANY	2025	\$200,000	2025	\$800,000	2026	\$900,000	2025	\$200,000	\$2,100,000	

BASIC PROJECT INFORMATION										FISCAL YEAR PROJECT PHASE SCHEDULED TO START											
COUNTY(S)	ROUTE/CITY	RESPONSIBLE AGENCY	DESCRIPTION	LENGTH (MILES)	MODE	FUNDING PROGRAM	DIVISION(S)	MPOs/RPOs	PROJECT ID	STI CATEGORY FUNDED	FUNDING SOURCE (SEE FUNDING SOURCES TAB FOR MORE INFO)	RIGHT-OF-WAY PROJECTED SCHEDULE	TOTAL REMAINING FUNDS NEEDED FOR RIGHT-OF-WAY	UTILITIES PROJECTED SCHEDULE	TOTAL REMAINING FUNDS NEEDED FOR UTILITIES	CONSTRUCTION PROJECTED SCHEDULE	TOTAL REMAINING FUNDS NEEDED FOR CONSTRUCTION	PROJECTED SCHEDULE FOR OTHER ACTIVITIES	TOTAL REMAINING FUNDS FOR OTHER ACTIVITIES	TOTAL REMAINING FUNDS NEEDED	COMMENT
FORSYTH	NC 66 / SR 4309 (WEST MOUNTAIN STREET)	KERNERSVILLE	BEAUCREST STREET TO ASBURY DRIVE IN KERNERSVILLE. CONSTRUCT TURN-LANE BETWEEN KERNERSVILLE YMCA AND DEERE-HITACHI EAST ENTRANCE, AND EXTEND EXISTING SIDEWALK FROM BEAUCREST STREET TO ASBURY DRIVE.	0.77	Highway	Locally Selected	9	Winston-Salem Area TPO	HL-0015	Exempt	BGANYS, BGDA, L, L(M)	2025	\$282,000	2025	\$288,000	2025	\$3,125,000	2022	\$821,000	\$4,516,000	CON FUND SWAP FROM BGDA TO BGANY ON 10-3-2022
ROWAN	BRENNER AVENUE	SALISBURY	US 70 / US 601 (JAKE ALEXANDER BOULEVARD) TO MILFORD HILLS ROAD IN SALISBURY. CONSTRUCT MEDIAN. CONSTRUCT ROUNDABOUT AT MILFORD HILLS ROAD.	0.21	Highway	Locally Selected	9	Cabarrus-Rowan MPO	HL-0049	Division 9	BGDA, L	2025	\$14,000			2025	\$791,000	2023	\$220,000	\$1,025,000	
FORSYTH	NC 8 (GERMANTON ROAD)	NCDOT	SR 1686 (OAK SUMMIT ROAD). CONSTRUCT LEFT TURN LANES AND SIGNAL IMPROVEMENTS.		Highway	Locally Selected	9	Winston-Salem Area TPO	HL-0059	Region D	BGDA, CMAQ, HF, L(M)	2024	\$1,059,000	2024	\$570,000	2026	\$3,036,000	2023	\$151,000	\$4,816,000	"S" FUNDS REFLECT SPOT MOBILITY FUNDS
DAVIDSON	NC 109	NCDOT	RAY LANNING ROAD TO WALLBURG ROAD. CONSTRUCT TURN LANE AND TRAFFIC SIGNAL.	0.21	Highway	Locally Selected	9	High Point Urban Area MPO, Winston-Salem Area TPO	HL-0061	Division 9	BGDA, CMAQ, CRPDA, L(M)	2025	\$1,982,000	2026	\$518,000	2027	\$2,007,000	2025	\$400,000	\$4,907,000	ROW FUND SWAP FROM BGDA TO BGANY ON 10-3-2022
ROWAN	US 29 MAIN STREET	SALISBURY	KERR STREET TO HORAH STREET IN SALISBURY. SAFETY IMPROVEMENTS.	0.52	Highway	Locally Selected	9	Cabarrus-Rowan MPO	HL-0064	Division 9	BGDA, L			2024	\$3,261,000	2025	\$6,011,000	2024	\$10,000	\$9,282,000	
CABARRUS, ROWAN	VARIOUS	NCDOT	UNALLOCATED CARBON REDUCTION PROGRAM FUNDS IN THE CABARRUS-ROWAN PLANNING ORGANIZATION.		Highway	Locally Selected	9, 10	Cabarrus-Rowan MPO	HL-0093	Exempt	CRPDA, L					2023	\$270,000			\$270,000	
DAVIDSON, GUILFORD, RANDOLPH, FORSYTH	VARIOUS	NCDOT	UNALLOCATED CARBON REDUCTION PROGRAM FUNDS IN THE HIGH POINT PLANNING ORGANIZATION.		Highway	Locally Selected	7, 8, 9	High Point Urban Area MPO	HL-0101	Exempt	CRPDA, L					2023	\$2,366,000			\$2,366,000	
FORSYTH, DAVIDSON, STOKES, DAVIE	VARIOUS	NCDOT	UNALLOCATED CARBON REDUCTION PROGRAM FUNDS IN THE WINSTON-SALEM PLANNING ORGANIZATION.		Highway	Locally Selected	9	Winston-Salem Area TPO	HL-0108	Exempt	CRPDA, L					2023	\$5,559,000			\$5,559,000	
FORSYTH	SR 1103 (LEWISVILLE-CLEMMONS ROAD)		LEWISVILLE-CLEMMONS ROAD INTERSECTION AT HOLDER ROAD IN CLEMMONS. INSTALL TRAFFIC SIGNAL.	0.5	Highway	Locally Selected	9	Winston-Salem Area TPO	HL-0125	Exempt	CRPDA, L	2024	\$236,000					2024	\$15,000	\$251,000	
FORSYTH	US 311 (HARLEY DRIVE)	WALKERTOWN	US 311 (MAIN STREET) INTERSECTION. CONSTRUCT INTERSECTION IMPROVEMENTS.		Highway	Locally Selected	9	Winston-Salem Area TPO	HL-0153	Division 9	BGDA, L(M)	2026	\$13,000			2027	\$1,487,000	2025	\$13,000	\$1,513,000	
FORSYTH	US 421 (SALEM PARKWAY)	WINSTON-SALEM	SILAS CREEK PARKWAY TO MARTIN LUTHER KING JR DRIVE. REPLACE EXISTING LIGHTING ON SALEM PARKWAY WITH LED LIGHTING.		Highway	Locally Selected	9	Winston-Salem Area TPO	HL-0154	Exempt	CRPDA, L(M)					2026	\$960,000	2025	\$40,000	\$1,000,000	
FORSYTH	NEW ROUTE	WINSTON-SALEM	SALEM CREEK CONNECTOR, SR 4326 (RAMS DRIVE TO SR 4325 (MARTIN LUTHER KING, JR DRIVE). LANDSCAPING AND LIGHTING.	1.09	Highway	Locally Selected	9	Winston-Salem Area TPO	U-2925C	Division 9	BGANYS, BGDA, L					2025	\$1,358,000	2021	\$453,000	\$1,811,000	UNDER CONSTRUCTION, CON FUND SWAP FROM BGDA TO BGANY ON 10-3-2022
FORSYTH, DAVIDSON, STOKES, DAVIE	VARIOUS	NCDOT	INTERSECTION IMPROVEMENT PROJECTS IN THE WINSTON-SALEM URBAN AREA METROPOLITAN PLANNING ORGANIZATION (WSUAMPO) AREA.		Highway	Locally Selected	9	Winston-Salem Area TPO	U-4742	Division 9	BGDA, L					2020	\$875,000			\$875,000	
FORSYTH, DAVIDSON, STOKES, DAVIE	VARIOUS	NCDOT	WINSTON-SALEM URBAN AREA METROPOLITAN PLANNING ORGANIZATION PLANNING (PL) SUPPLEMENT.		Highway	Locally Selected	9	Winston-Salem Area TPO	U-4951	Division 9	BGDA, L							2024	\$5,589,000	\$5,589,000	FORMERLY U-9999D - IN PROGRESS
FORSYTH, DAVIDSON, STOKES, DAVIE	VARIOUS	NCDOT	WINSTON-SALEM URBAN AREA METROPOLITAN PLANNING ORGANIZATION (WSUAMPO) SURFACE TRANSPORTATION BLOCK GRANT DIRECT ATTRIBUTABLE (DA) FUNDS - RESERVED FOR FUTURE PROGRAMMING.		Highway	Locally Selected	9	Winston-Salem Area TPO	U-5022	Division 9	BGDA					2023	\$93,095,000			\$93,095,000	
FORSYTH	US 311; SR 4394 (MARTIN LUTHER KING, JR. BOULEVARD)	WINSTON-SALEM	US 158 / US 421 / NC 150 / BUSINESS 40 TO US 52 / NC 8 IN WINSTON-SALEM. STREETScape IMPROVEMENTS.	1.01	Highway	Locally Selected	9	Winston-Salem Area TPO	U-5539A	Division 9	BGANYS, L(M)	2025	\$600,000			2026	\$2,188,000			\$2,788,000	CON FUND SWAP FROM BGDA TO BGANY ON 10-3-2022
ROWAN	NEW ROUTE	NCDOT	SR 1211 (KIMBALL ROAD) EXTENSION, NORTH CHAPEL STREET TO SR 1221 (BOSTIAN ROAD) IN LANDIS. CONSTRUCT TWO-LANE CONNECTOR ON NEW LOCATION.	0.27	Highway	Locally Selected	9	Cabarrus-Rowan MPO	U-5608	Division 9										\$0	UNDER CONSTRUCTION
CABARRUS, ROWAN	VARIOUS	NCDOT	STBG-DA IN THE CABARRUS-ROWAN METROPOLITAN PLANNING ORGANIZATION (MPO) AREA.		Highway	Locally Selected	9, 10	Cabarrus-Rowan MPO	U-5614	Division 9, 10	BGDA, L					2020	\$37,769,000			\$37,769,000	\$6M STBG-ANY AREA PROVIDED AS PART OF FUND SWAP
FORSYTH	SR 1173 (WILLIAMS ROAD)	LEWISVILLE	IMPROVE ROUNDABOUTS WEST & EAST OF BRIDGE OVER US 421. WIDEN TO MULTI-LANES FROM ROUNDABOUT EAST OF BRIDGE TO WEST OF ROUNDABOUT AT SR 1001 (SHALLOWFORD ROAD) WITH SIDEWALKS ON BOTH SIDES. TOWN OF LEWISVILLE.	0.28	Highway	Locally Selected	9	Winston-Salem Area TPO	U-5617	Division 9	BGANYS, L					2023	\$2,109,000			\$2,109,000	UNDER CONSTRUCTION.
FORSYTH	SR 1308 (LEWISVILLE-VIENNA ROAD)	LEWISVILLE	SR 1348 (ROBINHOOD ROAD) IN LEWISVILLE. CONVERT EXISTING SIGNALIZED INTERSECTION TO A SINGLE LANE ROUNDABOUT.	0.5	Highway	Locally Selected	9	Winston-Salem Area TPO	U-6154	Division 9	BGANYS, BGDA, L	2023	\$474,000			2025	\$1,867,000	2023	\$341,000	\$2,682,000	CON FUND SWAP FROM BGDA TO BGANY ON 10-3-2022. RIGHT-OF-WAY IN PROGRESS
FORSYTH	WEST FIRST STREET	WINSTON-SALEM	REPLACE BRIDGE 330296 OVER NORFOLK SOUTHERN RAILWAY IN WINSTON-SALEM.	0.25	Highway	Municipal Bridge	9	Winston-Salem Area TPO	B-5007	Division 9	BFPOFF	2023	\$600,000			2025	\$6,100,000			\$6,700,000	
ROWAN	EAST FISHER STREET	SALISBURY	REPLACE BRIDGE 138 OVER NORFOLK SOUTHERN RAILROAD BETWEEN SOUTH LONG STREET AND SOUTH LEE STREET IN SALISBURY.	0.25	Highway	Municipal Bridge	9	Cabarrus-Rowan MPO	HM-0001	Division 9	BFPOFF					2024	\$2,000,000			\$2,000,000	
FORSYTH	OLD GREENSBORO ROAD	WINSTON-SALEM	REPLACE BRIDGE 330330 OVER BRUSHY FORK CREEK.	0.25	Highway	Municipal Bridge	9	Winston-Salem Area TPO	HM-0004	Division 9	BFPOFF	2027	\$300,000	2027	\$475,000	2028	\$2,800,000	2026	\$1,240,000	\$4,815,000	
ROWAN	HORAH STREET	SALISBURY	BRENNER AVENUE TO PARTEE STREET		Highway	Other	9	Cabarrus-Rowan MPO	C-4908A	Exempt										\$0	PROJECT DELETED AT MPO REQUEST
GUILFORD, FORSYTH, CASWELL, DAVIDSON, MONTGOMERY, RANDOLPH, ROCKINGHAM	VARIOUS	PIEDMONT AUTHORITY FOR REGIONAL TRANSPORTATION (PART)	PIEDMONT AUTHORITY FOR REGIONAL TRANSPORTATION (PART). IMPLEMENT A REGIONAL AIR QUALITY AWARENESS PROGRAM.		Highway	Other	7, 8, 9	Greensboro Urban Area MPO, Northwest Piedmont RPO, Winston-Salem Area TPO	C-4936	Exempt										\$0	IN PROGRESS BY PIEDMONT AUTHORITY FOR REGIONAL TRANSPORTATION
CABARRUS, ROWAN	VARIOUS	CONCORD	PROJECTS TO IMPROVE CONGESTION AND AIR QUALITY IN THE CABARRUS-ROWAN MPO.		Highway	Other	9, 10	Cabarrus-Rowan MPO	C-5603	Exempt	CMAQ, L	2020	\$309,000			2020	\$1,848,000	2020	\$927,000	\$3,084,000	IN PROGRESS
ROWAN	OLD CONCORD ROAD	SALISBURY	RYAN STREET TO JAKE ALEXANDER BOULEVARD. CONSTRUCT SIDEWALKS.		Highway	Other	9	Cabarrus-Rowan MPO	C-5603D	Exempt	CMAQ, L	2024	\$15,000			2023	\$1,950,000			\$1,965,000	
ROWAN	BRENNER AVENUE	SALISBURY	STATESVILLE BOULEVARD TO WEST HORAH STREET AND BRENNER AVENUE AT LINK AVENUE IN SALISBURY.		Highway	Other	9	Cabarrus-Rowan MPO	C-5603H	Exempt	CMAQ, CRPANY, L, L(M)					2025	\$1,869,000			\$1,869,000	\$676,032 IN CMAQ TRANSFERRED FROM BL-0034

BASIC PROJECT INFORMATION										FISCAL YEAR PROJECT PHASE SCHEDULED TO START											
COUNTY(S)	ROUTE/CITY	RESPONSIBLE AGENCY	DESCRIPTION	LENGTH (MILES)	MODE	FUNDING PROGRAM	DIVISION(S)	MPOs/RPOs	PROJECT ID	STI CATEGORY FUNDED	FUNDING SOURCE (SEE FUNDING SOURCES TAB FOR MORE INFO)	RIGHT-OF-WAY PROJECTED SCHEDULE	TOTAL REMAINING FUNDS NEEDED FOR RIGHT-OF-WAY	UTILITIES PROJECTED SCHEDULE	TOTAL REMAINING FUNDS NEEDED FOR UTILITIES	CONSTRUCTION PROJECTED SCHEDULE	TOTAL REMAINING FUNDS NEEDED FOR CONSTRUCTION	PROJECTED SCHEDULE FOR OTHER ACTIVITIES	TOTAL REMAINING FUNDS FOR OTHER ACTIVITIES	TOTAL REMAINING FUNDS NEEDED	COMMENT
DAVIDSON, GUILFORD, FORSYTH	VARIOUS	HIGH POINT	PROJECTS TO IMPROVE CONGESTION AND AIR QUALITY IN THE HIGH POINT MPO.		Highway	Other	7, 9	High Point Urban Area MPO	C-5609	Exempt	CMAQ, L	2020	\$243,000			2020	\$1,455,000	2020	\$729,000	\$2,427,000	IN PROGRESS
DAVIE	VARIOUS	NCDOT	PROJECTS TO IMPROVE CONGESTION AND AIR QUALITY IN THE NORTHWEST PIEDMONT RPO.		Highway	Other	9	Northwest Piedmont RPO	C-5614	Exempt	CMAQ, L	2020	\$12,000			2020	\$57,000	2020	\$36,000	\$105,000	
FORSYTH, DAVIDSON, DAVIE	VARIOUS	WINSTON-SALEM	PROJECTS TO IMPROVE CONGESTION AND AIR QUALITY IN THE WINSTON-SALEM URBAN AREA MPO.		Highway	Other	9	Winston-Salem Area TPO	C-5620	Exempt	CMAQ, L	2020	\$366,000			2020	\$5,331,000	2020	\$1,098,000	\$6,795,000	IN PROGRESS
MECKLENBURG, WAKE, GUILFORD, FORSYTH, DURHAM, CABARRUS, GASTON, JOHNSTON, UNION, CATAWBA, DAVIDSON, IREDELL, ORANGE, ROWAN, NASH, DAVIE, EDGEcombe, GRANVILLE, HAYWOOD	VARIOUS	NCDOT	NCDOT TRAFFIC SYSTEMS OPERATIONS. INSTALL STATEWIDE ITS DEVICE OPERATIONS.		Highway	Other	4, 5, 7, 9, 10, 12, 14	Charlotte Regional TPO, Capital Area MPO, Durham-Chapel Hill-Carrboro MPO, Winston-Salem Area TPO, Greensboro Urban Area MPO, Cabarrus-Rowan MPO, High Point Urban Area MPO, Gaston-Cleveland-Lincoln MPO, Greater Hickory MPO, Rocky Mount Urban Area MPO, Ker	HO-0005	Exempt	CMAQ, S(M)					2022	\$21,605,000			\$21,605,000	UNDER CONSTRUCTION.
MECKLENBURG, WAKE, GUILFORD, FORSYTH, DURHAM, CABARRUS, GASTON, JOHNSTON, UNION, CATAWBA, DAVIDSON, IREDELL, ORANGE, ROWAN, LINCOLN, NASH, CHATHAM, DAVIE, EDGEcombe, FRANKLIN, GRANVILLE, HAYWOOD, PERSON, SWAIN	NORTH CAROLINA DEPARTMENT OF ENVIRONMENT AND NATUR	NCDOT	NORTH CAROLINA AIR AWARENESS OUTREACH PROGRAM TO PROVIDE EDUCATION AND PRODUCE DAILY AIR QUALITY FORECAST.		Highway	Other	4, 5, 7, 8, 9, 10, 12, 14	Charlotte Regional TPO, Capital Area MPO, Durham-Chapel Hill-Carrboro MPO, Cabarrus-Rowan MPO, Winston-Salem Area TPO, Gaston-Cleveland-Lincoln MPO, Greensboro Urban Area MPO, High Point Urban Area MPO, Greater Hickory MPO, Kerr-Tar RPO, Rocky Mount Urban	HO-0009	Exempt	CMAQ, L, O							2022	\$1,604,000	\$1,604,000	"O" FUNDING REFLECTS PARTICIPATION BY DAQ - IN PROGRESS
WAKE, IREDELL, MECKLENBURG, ROWAN, CLEVELAND, UNION, CABARRUS, GASTON, JOHNSTON, DURHAM, LINCOLN, FRANKLIN, ORANGE, CHATHAM, GRANVILLE, HARNETT	STATEWIDE TRAFFIC OPERATIONS	NCDOT	IMPLEMENT STATEWIDE TRAFFIC OPERATIONS ACTIVITIES SUCH AS TRAFFIC MANAGEMENT CENTERS, TRAVELER INFORMATION, INTELLIGENT TRANSPORTATION SYSTEMS (ITS), AND TRAFFIC INCIDENT AND EVENT MANAGEMENT IN THE TRIANGLE AND METROLINA AREAS.		Highway	Other	4, 5, 6, 7, 8, 9, 10, 12	Capital Area MPO, Charlotte Regional TPO, Gaston-Cleveland-Lincoln MPO, Cabarrus-Rowan MPO, Durham-Chapel Hill-Carrboro MPO	HO-0010A	Statewide Mobility	CRPANY, S(M)							2023	\$4,000,000	\$4,000,000	
DAVIDSON, ROWAN	I-85	NCDOT	NORTH OF SR 2120 (LONG FERRY ROAD) IN ROWAN COUNTY TO US 29 / US 52 / US 70 / BUSINESS 85 IN DAVIDSON COUNTY. ADDITIONAL LANES AND YADKIN RIVER BRIDGE RECONSTRUCTION. (PROJECT INCLUDES B 3833).	6.8	Highway	Pre-STI (Historic)	9	High Point Urban Area MPO, Cabarrus-Rowan MPO	I-2304	Pre-STI (Transition)										\$0	INCLUDES B-3833; TIGER AWARD / INTERSTATE MAINTENANCE DISCRETIONARY FUNDING \$11.7 MILLION; GARVEE BONDS: SEE INDIVIDUAL SEGMENTS FOR BOND AMOUNTS AND PAYBACK YEARS
DAVIDSON, ROWAN	I-85	NCDOT	NORTH OF SR 2120 (LONG FERRY ROAD) IN ROWAN COUNTY TO NORTH OF NC 150 IN DAVIDSON COUNTY, INCLUDING YADKIN RIVER BRIDGE		Highway	Pre-STI (Historic)	9	Cabarrus-Rowan MPO, High Point Urban Area MPO	I-2304AC	Exempt	NHP	2009	\$1,066,000			2010	\$8,220,000			\$9,286,000	UNDER CONSTRUCTION; GARVEE BOND FUNDING: \$14.3 MILLION FOR RIGHT-OF-WAY, SECTIONS AC & AD, PAYBACK FY 2009-2021; AND \$111.7 MILLION FOR CONSTRUCTION, SECTION AC
DAVIDSON	I-85	NCDOT	NORTH OF NC 150 TO US 29-70-52/BUSINESS 85 IN DAVIDSON COUNTY		Highway	Pre-STI (Historic)	9	High Point Urban Area MPO	I-2304AD	Pre-STI (Transition)	NHP	2009	\$984,000							\$984,000	COMPLETE; GARVEE BOND FUNDING: \$14.3 MILLION FOR RIGHT-OF-WAY, SECTIONS AC & AD, PAYBACK FY 2009-2021
DAVIDSON	I-85	NCDOT	NORTH CAROLINA RAILROAD MP 327.4 - CURVE REALIGNMENT		Highway	Pre-STI (Historic)	9	High Point Urban Area MPO	I-2304AE											\$0	COMPLETE
ROWAN	NC 152	NCDOT	WEST OF US 29 / US 601 TO EAST OF I-85 IN CHINA GROVE. REVISE INTERCHANGES WITH US 29 / US 601 AND WITH I-85, AND IMPROVE CORRIDOR.		Highway	Pre-STI (Historic)	9	Cabarrus-Rowan MPO	I-3610											\$0	INCLUDED IN I-3802 - UNDER CONSTRUCTION
FORSYTH	SR 2667 (HASTINGS HILL ROAD)	NCDOT	WINSTON-SALEM NORTHERN BELTWAY, EASTERN SECTION, BRIDGE NO. 366 OVER US 421 / NC 150 / BUSINESS 40		Highway	Pre-STI (Historic)	9	Winston-Salem Area TPO	U-2579G											\$0	PROJECT COMPLETE
FORSYTH	US 421 / BUSINESS 40	NCDOT	WEST OF OLD VINEYARD ROAD TO EAST OF US 158 (STRATFORD ROAD)		Highway	Pre-STI (Historic)	9	Winston-Salem Area TPO	U-2827A											\$0	COMPLETE
FORSYTH	US 158 / US 421 / NC 150 / BUSINESS 40	NCDOT	WEST OF US 311 (MARTIN LUTHER KING, JR. DRIVE) TO WEST OF US 158		Highway	Pre-STI (Historic)	9	Winston-Salem Area TPO	U-2827C											\$0	COMPLETE
FORSYTH	NEW ROUTE	NCDOT	SALEM CREEK CONNECTOR, SR 4326 (RAMS DRIVE) TO SR 4325 (MARTIN LUTHER KING, JR. DRIVE) IN WINSTON-SALEM. MULTI-LANE FACILITY ON NEW LOCATION.	1.81	Highway	Pre-STI (Historic)	9	Winston-Salem Area TPO	U-2925	Pre-STI (Transition)										\$0	DESIGN-BUILD PROJECT COMPLETE

BASIC PROJECT INFORMATION										FISCAL YEAR PROJECT PHASE SCHEDULED TO START											
COUNTY(S)	ROUTE/CITY	RESPONSIBLE AGENCY	DESCRIPTION	LENGTH (MILES)	MODE	FUNDING PROGRAM	DIVISION(S)	MPOs/RPOs	PROJECT ID	STI CATEGORY FUNDED	FUNDING SOURCE (SEE FUNDING SOURCES TAB FOR MORE INFO)	RIGHT-OF-WAY PROJECTED SCHEDULE	TOTAL REMAINING FUNDS NEEDED FOR RIGHT-OF-WAY	UTILITIES PROJECTED SCHEDULE	TOTAL REMAINING FUNDS NEEDED FOR UTILITIES	CONSTRUCTION PROJECTED SCHEDULE	TOTAL REMAINING FUNDS NEEDED FOR CONSTRUCTION	PROJECTED SCHEDULE FOR OTHER ACTIVITIES	TOTAL REMAINING FUNDS FOR OTHER ACTIVITIES	TOTAL REMAINING FUNDS NEEDED	COMMENT
DAVIDSON, DAVIE, FORSYTH, ROWAN, STOKES	VARIOUS	NCDOT	SAFETY IMPROVEMENTS AT VARIOUS LOCATIONS IN DIVISION 9.		Highway	Safety	9	Northwest Piedmont RPO, Winston-Salem Area TPO, High Point Urban Area MPO, Cabarrus-Rowan MPO	HS-2009											\$0	
DAVIDSON, DAVIE, FORSYTH, ROWAN, STOKES	VARIOUS	NCDOT	VARIOUS SECONDARY ROUTES. INSTALL LONG-LIFE PAVEMENT MARKINGS.		Highway	Safety	9	Cabarrus-Rowan MPO, High Point Urban Area MPO, Northwest Piedmont RPO, Winston-Salem Area TPO	HS-2009A	Division 9	HSIP				2021	\$1,900,000				\$1,900,000	
DAVIDSON	US 64	NCDOT	US 64 FROM SR 2782 (BOWERS ROAD TO EAST OF SR 2012 / SR 2227 (HEATH CHURCH ROAD / NEW BOWERS ROAD). CONSTRUCT 4 REDUCED CONFLICT INTERSECTIONS AND LEFT-OVER WITH U-TURN BULB EAST OF SR 2012 / SR 2227.	0.61	Highway	Safety	9	High Point Urban Area MPO	HS-2009B	Region D	HSIP			2023	\$20,000	2023	\$2,686,000			\$2,706,000	IN PROGRESS
DAVIDSON	US 29 / US 70	NCDOT	US 29 / US 70, VICINITY OF FLEET DARR ROAD WEST OF SR 2123 (LEXINGTON AVENUE) CONNECTOR. INSTALL DIRECTIONAL LEFTOVERS.	0.5	Highway	Safety	9	High Point Urban Area MPO	HS-2009C	Region D	HSIP					2026	\$500,000			\$500,000	
ROWAN	SR 1007 (JAKE ALEXANDER BOULEVARD)	NCDOT	SR 1007 (JAKE ALEXANDER BOULEVARD) AT MORLAN PARK ROAD. INSTALL CONCRETE CHANNELIZATION AND LEFT-OVER WITH U-TURN BULB EAST OF MORLAN PARK ROAD.	0.5	Highway	Safety	9	Cabarrus-Rowan MPO	HS-2009D	Division 9	HSIP	2022	\$50,000	2022	\$20,000	2023	\$520,000			\$590,000	UNDER CONSTRUCTION
ROWAN	SR 1002 (OLD CONCORD ROAD)	NCDOT	SR 1002 (OLD CONCORD ROAD) FROM JAKE ALEXANDER BOULEVARD IN SALISBURY TO THE CABARRUS COUNTY LINE. INSTALL PAVEMENT MARKINGS.	10.94	Highway	Safety	9	Cabarrus-Rowan MPO	HS-2009E	Division 9	HSIP					2023	\$396,000			\$396,000	
DAVIDSON, FORSYTH	NC 109	NCDOT	NC 109. FORSYTH COUNTY FROM MILE POST 0.256 TO DAVIDSON COUNTY MILE POST 38.367. INSTALL CENTERLINE AND EDGLINE SINUSOIDAL RUMBLESTRIPES.	0.48	Highway	Safety	9	High Point Urban Area MPO, Winston-Salem Area TPO	HS-2009F	Region D	HSIP					2023	\$238,000			\$238,000	UNDER CONSTRUCTION
FORSYTH	NC (REYNOLDS ROAD)	NCDOT	NC 67 (REYNOLDA ROAD) AT BETHABARA PARK BOULEVARD. UPGRADE TRAFFIC SIGNAL AND INSTALL PEDESTRIAN SIGNALS, CROSSWALKS, AND OTHER PEDESTRIAN ACCOMMODATIONS.		Highway	Safety	9	Winston-Salem Area TPO	HS-2009G	Region D										\$0	PROJECT DELETED
FORSYTH	SR 1528 (NORTH POINT BOULEVARD)	NCDOT	SR 1528 (NORTH POINT BOULEVARD) AT UNIVERSITY PLAZA SHOPPING CENTER MAIN DRIVEWAY AND BP FILLING STATION DRIVEWAY, AND SR 1528 (NORTH POINT BOULEVARD) AT NORTHPOINT DRIVE NORTHCLIFFE DRIVE. CONSTRUCT REDUCED CONFLICT INTERSECTIONS.	1	Highway	Safety	9	Winston-Salem Area TPO	HS-2009H	Division 9	HSIP			2024	\$25,000	2025	\$995,000			\$1,020,000	
ROWAN	NC 152	NCDOT	NC 152 AT NC 153 NEAR CHINA GROVE. INTERSECTION IMPROVEMENTS.	0.5	Highway	Safety	9	Cabarrus-Rowan MPO	HS-2009I	Region D	HSIP	2024	\$20,000			2024	\$350,000			\$370,000	
FORSYTH, DAVIDSON, DAVIE	VARIOUS	NCDOT	MULTIPLE FREEWAY AND EXPRESSWAY RAMPS. INSTALL LONG LIFE WRONG WAY PAVEMENT MARKINGS.		Highway	Safety	9	High Point Urban Area MPO, Northwest Piedmont RPO, Winston-Salem Area TPO	HS-2009J	Statewide Mobility	HSIP					2024	\$525,000			\$525,000	
DAVIDSON	NC 109	NCDOT	NC 109 AT SR 2335 CANAAN CHURCH ROAD AND SNYDER STATION ROAD NEAR DENTON. INSTALL TURN LANES.	0.5	Highway	Safety	9	High Point Urban Area MPO	HS-2009K	Region D	CRPLTS, T(M)					2024	\$620,000			\$620,000	
DAVIDSON	NC 62	NCDOT	NC 62 CLONINGER DRIVE AT SR 2055 LIBERY DRIVE IN THOMASVILLE. IMPROVE VERTICAL ALIGNMENT.	0.5	Highway	Safety	9	High Point Urban Area MPO	HS-2009L	Region D	HSIP					2025	\$530,000			\$530,000	
DAVIDSON, DAVIE, FORSYTH, ROWAN, STOKES	VARIOUS	NCDOT	SAFETY IMPROVEMENTS AT VARIOUS LOCATIONS IN DIVISION 9.		Highway	Safety	9	Northwest Piedmont RPO, Winston-Salem Area TPO, High Point Urban Area MPO, Cabarrus-Rowan MPO	HS-2409											\$0	PROGRAMMED FOR PRELIMINARY ENGINEERING ONLY. INDIVIDUAL PROJECTS AND FUNDING TO BE REQUESTED IN THE FUTURE AS NEEDED.
FORSYTH	NC 150	NCDOT	SR 2983 (FISHEL ROAD) INTERSECTION SOUTH OF WINSTON-SALEM. CONSTRUCT REDUCED CONFLICT INTERSECTION.	0.5	Highway	Safety	9	Winston-Salem Area TPO	HS-2409A	Region D	HSIP			2025	\$50,000	2025	\$1,100,000			\$1,150,000	
ROWAN	SR 1002 (OLD CONCORD ROAD)	NCDOT	MARTIN LUTHER KING JR. AVENUE SOUTH INTERSECTION. UPGRADE TRAFFIC SIGNAL AND INSTALL/UPGRADE PEDESTRIAN SIGNALS AND OTHER PEDESTRIAN ACCOMMODATIONS.	0.5	Highway	Safety	9	Cabarrus-Rowan MPO	HS-2409B	Division 9	HSIP			2026	\$160,000	2026	\$30,000			\$190,000	
FORSYTH	SR 1725 (UNIVERSITY PARKWAY)	NCDOT	WEST 14TH STREET INTERSECTION IN WINSTON-SALEM. UPGRADE TRAFFIC SIGNAL, INSTALL PEDESTRIAN SIGNALS AND CROSSWALKS, AND MODIFY SIDEWALK AND MEDIAN.	0.5	Highway	Safety	9	Winston-Salem Area TPO	HS-2409C	Division 9	HSIP					2025	\$515,000			\$515,000	
DAVIDSON, DAVIE, FORSYTH, ROWAN, STOKES	VARIOUS	NCDOT	DIVISION 9 RUMBLE STRIPS, GUARDRAIL, SAFETY AND LIGHTING IMPROVEMENTS AT SELECTED LOCATIONS.		Highway	Safety	9	Northwest Piedmont RPO, Winston-Salem Area TPO, High Point Urban Area MPO, Cabarrus-Rowan MPO	W-5209											\$0	COMPELTE
ROWAN	SR 1004 (STOKES FERRY ROAD)	NCDOT	SR 2380 (ODDIE ROAD). INTERSECTION IMPROVEMENTS.	0.5	Highway	Safety	9	Cabarrus-Rowan MPO	W-5303											\$0	UNDER CONSTRUCTION - LET WITH B-4257
DAVIDSON, DAVIE, FORSYTH, ROWAN, STOKES	VARIOUS	NCDOT	SAFETY IMPROVEMENTS AT VARIOUS LOCATIONS IN DIVISION 9.		Highway	Safety	9	Northwest Piedmont RPO, Winston-Salem Area TPO, High Point Urban Area MPO, Cabarrus-Rowan MPO	W-5709											\$0	IN PROGRESS; \$1.3M NHP FUNDING APPLIED TO W-5709E
DAVIDSON, DAVIE, FORSYTH, ROWAN, STOKES	VARIOUS	NCDOT	SAFETY IMPROVEMENTS AT VARIOUS LOCATIONS.		Highway	Safety	9	Northwest Piedmont RPO, Winston-Salem Area TPO, High Point Urban Area MPO, Cabarrus-Rowan MPO	W-5709DIV	Division 9	HSIP	2020	\$90,000			2020	\$555,000			\$645,000	
ROWAN	NC 153 (RICE STREET)	NCDOT	NC 153 (RICE STREET) AT SR 1197 (CANNON FARM ROAD / MT MORIAH CHURCH ROAD) IN CHINA GROVE. CONSTRUCT ROUNDABOUT.	0.5	Highway	Safety	9	Cabarrus-Rowan MPO	W-5709E	Region D	BGANY					2024	\$2,500,000			\$2,500,000	
DAVIDSON, DAVIE, FORSYTH, ROWAN, STOKES	VARIOUS	NCDOT	SAFETY IMPROVEMENTS AT VARIOUS LOCATIONS.		Highway	Safety	9	Northwest Piedmont RPO, Winston-Salem Area TPO, High Point Urban Area MPO, Cabarrus-Rowan MPO	W-5709REG	Region D	HSIP	2020	\$90,000			2020	\$555,000			\$645,000	
DAVIDSON, DAVIE, FORSYTH, ROWAN, STOKES	VARIOUS	NCDOT	SAFETY IMPROVEMENTS AT VARIOUS LOCATIONS.		Highway	Safety	9	Northwest Piedmont RPO, Winston-Salem Area TPO, High Point Urban Area MPO, Cabarrus-Rowan MPO	W-5709SW	Statewide Mobility	HSIP	2020	\$120,000			2020	\$740,000			\$860,000	

BASIC PROJECT INFORMATION									FISCAL YEAR PROJECT PHASE SCHEDULED TO START													
COUNTY(S)	ROUTE/CITY	RESPONSIBLE AGENCY	DESCRIPTION	LENGTH (MILES)	MODE	FUNDING PROGRAM	DIVISION(S)	MPOs/RPOs	PROJECT ID	STI CATEGORY FUNDED	FUNDING SOURCE (SEE FUNDING SOURCES TAB FOR MORE INFO)	RIGHT-OF-WAY PROJECTED SCHEDULE	TOTAL REMAINING FUNDS NEEDED FOR RIGHT-OF-WAY	UTILITIES PROJECTED SCHEDULE	TOTAL REMAINING FUNDS NEEDED FOR UTILITIES	CONSTRUCTION PROJECTED SCHEDULE	TOTAL REMAINING FUNDS NEEDED FOR CONSTRUCTION	PROJECTED SCHEDULE FOR OTHER ACTIVITIES	TOTAL REMAINING FUNDS FOR OTHER ACTIVITIES	TOTAL REMAINING FUNDS NEEDED	COMMENT	
DAVIDSON, DAVIE, FORSYTH, ROWAN, STOKES	VARIOUS	NCDOT	SAFETY IMPROVEMENTS AT VARIOUS LOCATIONS IN DIVISION 9.		Highway	Safety	9	Northwest Piedmont RPO, Winston-Salem Area TPO, High Point Urban Area MPO, Cabarrus-Rowan MPO	W-5809												\$0	
DAVIDSON	NC 109	NCDOT	DENTON NORTHERN MUNICIPAL BOUNDARY TO SR 2067 (LAMBETH ROAD), AND SR 1798 (OLD GREENSBORO ROAD) / SR 1756 (WEST LEXINGTON AVENUE EXTENSION) TO SR 1711 (GUMTREE ROAD). INSTALL RUMBLE STRIPS AND LONG-LIFE PAVEMENT MARKINGS.	15.99	Highway	Safety	9	High Point Urban Area MPO	W-5809A	Region D	HSIP					2022	\$1,100,000			\$1,100,000	UNDER CONSTRUCTION	
FORSYTH, DAVIE	I-40	NCDOT	WEST OF NC 801 IN BERMUDA RUN TO WEST OF SR 1122 (JONESTOWN ROAD) IN WINSTON-SALEM. ADD LANES.	7	Highway	STI (Prioritization)	9	Winston-Salem Area TPO	I-0911												\$0	PARTS B AND C COMPLETE
DAVIE, FORSYTH	I-40	NCDOT	WEST OF NC 801 IN DAVIE COUNTY TO SR 1101 (HARPER ROAD) IN FORSYTH COUNTY.	2.33	Highway	STI (Prioritization)	9	Winston-Salem Area TPO	I-0911A	Region D	T					2021	\$35,894,000			\$35,894,000	COMPLETE; DESIGN-BUILD PROJECT; BUILD NC BONDS: \$27.889 MILLION FOR CONSTRUCTION - PAYBACK 2021-2035 (FY 2021 / YR 2&3 SALE)	
CABARRUS, ROWAN	I-85	NCDOT	NC 73 IN CABARRUS COUNTY (EXIT 55) TO US 29 / US 601 CONNECTOR (EXIT 68) IN ROWAN COUNTY. WIDEN TO EIGHT LANES.	13.6	Highway	STI (Prioritization)	9, 10	Cabarrus-Rowan MPO	I-3802												\$0	SEGMENT B INCLUDES B-5365 AND I-3610
ROWAN	I-85	NCDOT	SR 2180 (LANE STREET) IN CABARRUS COUNTY TO US 29 / US 601 CONNECTOR IN ROWAN COUNTY	6.49	Highway	STI (Prioritization)	9	Cabarrus-Rowan MPO	I-3802B	Statewide Mobility											\$0	UNDER CONSTRUCTION - DESIGN-BUILD PROJECT
ROWAN	I-85	NCDOT	SR 1221 (OLD BEATTY FORD ROAD) NEAR LANDIS. CONVERT GRADE SEPARATION TO INTERCHANGE.	1	Highway	STI (Prioritization)	9	Cabarrus-Rowan MPO	I-3804	Division 9											\$0	INCLUDED IN I-3802B - DESIGN-BUILD PROJECT
FORSYTH	I-40 / US 311	NCDOT	NC 109 (THOMASVILLE ROAD) / CLEMMONSVILLE ROAD SPLIT-DIAMOND INTERCHANGE IN WINSTON-SALEM. CONVERT HALF DIAMOND INTERCHANGE AT NC 109 TO FULL DIAMOND, AND REMOVE CONNECTOR ROADS AND HALF DIAMOND INTERCHANGE AT CLEMMONSVILLE ROAD	1	Highway	STI (Prioritization)	9	Winston-Salem Area TPO	I-5880	Region D	NHP	2023	\$3,600,000	2023	\$1,400,000	2025	\$24,000,000			\$29,000,000		
FORSYTH, GUILFORD	I-40	NCDOT	I-74 US 311 IN WINSTON-SALEM TO US 421 / BUSINESS 40 IN GUILFORD COUNTY. WIDEN TO 6 LANES.	10.1	Highway	STI (Prioritization)	7, 9	Winston-Salem Area TPO, High Point Urban Area MPO	I-5981												\$0	
FORSYTH	I-40	NCDOT	I-74 / US 311 TO SR 2643 (UNION CROSS ROAD).	4.5	Highway	STI (Prioritization)	9	Winston-Salem Area TPO	I-5981A	Statewide Mobility	NHP	FUNDED FOR PRELIMINARY ENGINEERING ONLY	\$500,000	FUNDED FOR PRELIMINARY ENGINEERING ONLY	\$11,500,000	FUNDED FOR PRELIMINARY ENGINEERING ONLY	\$64,700,000			\$76,700,000		
FORSYTH	I-40	NCDOT	SR 2643 (UNION CROSS ROAD) TO NC 66.	2.8	Highway	STI (Prioritization)	9	Winston-Salem Area TPO	I-5981B	Statewide Mobility	NHP	FUNDED FOR PRELIMINARY ENGINEERING ONLY	\$200,000	FUNDED FOR PRELIMINARY ENGINEERING ONLY	\$600,000	FUNDED FOR PRELIMINARY ENGINEERING ONLY	\$31,300,000			\$32,100,000		
GUILFORD, FORSYTH	I-40	NCDOT	NC 66 TO US 421 / BUSINESS 40.	2.83	Highway	STI (Prioritization)	7, 9	High Point Urban Area MPO, Winston-Salem Area TPO	I-5981C	Statewide Mobility	NHP	FUNDED FOR PRELIMINARY ENGINEERING ONLY	\$4,900,000	FUNDED FOR PRELIMINARY ENGINEERING ONLY	\$200,000	FUNDED FOR PRELIMINARY ENGINEERING ONLY	\$83,100,000			\$88,200,000		
DAVIDSON, RANDOLPH	US 64	NCDOT	US 64, EAST OF I-85 BUSINESS IN LEXINGTON TO ASHEBORO BYPASS. WIDEN TO MULTI-LANES.		Highway	STI (Prioritization)	8, 9	High Point Urban Area MPO, Piedmont Triad RPO	R-2220												\$0	
DAVIDSON	US 64	NCDOT	US 64, I-85 BUSINESS IN LEXINGTON TO EAST OF I-85.		Highway	STI (Prioritization)	9	High Point Urban Area MPO	R-2220A												\$0	COMPLETE
DAVIDSON, RANDOLPH, DAVIDSON	US 64	NCDOT	I-85 EAST OF LEXINGTON TO NC 109		Highway	STI (Prioritization)	9	High Point Urban Area MPO	R-2220B	Not Funded	T	NOT FUNDED	\$30,992,000	NOT FUNDED	\$5,635,000	NOT FUNDED	\$40,572,000	NOT FUNDED		\$77,199,000		
DAVIDSON	US 64	NCDOT	NC 109 TO SR 1409 (LAKE PARK ROAD)		Highway	STI (Prioritization)	8, 9	High Point Urban Area MPO	R-2220C	Not Funded	T	NOT FUNDED	\$13,746,000	NOT FUNDED	\$1,650,000	NOT FUNDED	\$56,452,000	NOT FUNDED		\$71,848,000		
FORSYTH	NEW ROUTE (FUTURE NC 452)	NCDOT	WINSTON-SALEM NORTHERN BELTWAY, WESTERN SECTION, I-40 TO US 52. FOUR LANE EXPRESSWAY ON NEW LOCATION, INCLUDING ITS DEPLOYMENT.	17.4	Highway	STI (Prioritization)	9	Winston-Salem Area TPO	R-2247												\$0	
FORSYTH	NEW ROUTE (FUTURE NC 452)	NCDOT	WINSTON-SALEM NORTHERN BELTWAY, WESTERN SECTION, US 158 TO SOUTH OF I-40	1.95	Highway	STI (Prioritization)	9	Winston-Salem Area TPO	R-2247A	Not Funded	NHP, T	NOT FUNDED	\$13,200,000	NOT FUNDED	\$18,900,000	NOT FUNDED	\$39,101,000	NOT FUNDED		\$71,201,000	DESIGN-BUILD PROJECT	
FORSYTH	NEW ROUTE (FUTURE NC 452)	NCDOT	WINSTON-SALEM NORTHERN BELTWAY, WESTERN SECTION, SOUTH OF I-40 TO SOUTH OF US 421 INTERCHANGE	1.43	Highway	STI (Prioritization)	9	Winston-Salem Area TPO	R-2247B	Not Funded	NHP, T	NOT FUNDED	\$31,900,000	NOT FUNDED	\$3,000,000	NOT FUNDED	\$149,499,000	NOT FUNDED		\$184,399,000	DESIGN-BUILD PROJECT	
FORSYTH	NEW ROUTE (FUTURE NC 452)	NCDOT	WINSTON-SALEM NORTHERN BELTWAY, WESTERN SECTION, INTERCHANGE WITH US 421 AND INTERCHANGE WITH SR 1140 (PEACE HAVEN ROAD)	1	Highway	STI (Prioritization)	9	Winston-Salem Area TPO	R-2247CA	Region D	NHP, T	FUNDED FOR PRELIMINARY ENGINEERING ONLY	\$500,000	FUNDED FOR PRELIMINARY ENGINEERING ONLY	\$261,000	FUNDED FOR PRELIMINARY ENGINEERING ONLY	\$140,899,000			\$141,660,000		
FORSYTH	NEW ROUTE (FUTURE NC 452)	NCDOT	WINSTON-SALEM NORTHERN BELTWAY, WESTERN SECTION, NORTH OF US 421 INTERCHANGE TO SR 1348 (ROBINHOOD ROAD)	3.24	Highway	STI (Prioritization)	9	Winston-Salem Area TPO	R-2247CB	Region D	NHP, T	FUNDED FOR PRELIMINARY ENGINEERING ONLY	\$11,000,000	FUNDED FOR PRELIMINARY ENGINEERING ONLY	\$14,000,000	FUNDED FOR PRELIMINARY ENGINEERING ONLY	\$92,001,000			\$117,001,000		
FORSYTH	NEW ROUTE (FUTURE NC 452)	NCDOT	WINSTON-SALEM NORTHERN BELTWAY, WESTERN SECTION, MUDDY CREEK. REPLACE BRIDGE NO. 221 AND BRIDGE NO. 222		Highway	STI (Prioritization)	9	Winston-Salem Area TPO	R-2247CC												\$0	COMPLETE - WORK ACCOMPLISHED UNDER B-4507
FORSYTH	SR 1891 / NON-SYSTEM (PEACE HAVEN ROAD)	NCDOT	SR 1891 / NON-SYSTEM (PEACE HAVEN ROAD) - US 421 INTERCHANGE AND APPROACHES	1	Highway	STI (Prioritization)	9	Winston-Salem Area TPO	R-2247CD	Statewide Mobility											\$0	DESIGN-BUILD PROJECT; IN PROGRESS - LET WITH R-2247CE
FORSYTH	NEW ROUTE (FUTURE NC 452)	NCDOT	WINSTON-SALEM NORTHERN BELTWAY, WESTERN SECTION, NORTH OF SR 1348 (MEADOWLARK DRIVE-ROBINHOOD ROAD) TO NC 67	4.61	Highway	STI (Prioritization)	9	Winston-Salem Area TPO	R-2247D	Region D	T	FUNDED FOR PRELIMINARY ENGINEERING ONLY	\$2,299,000	FUNDED FOR PRELIMINARY ENGINEERING ONLY	\$1,200,000	FUNDED FOR PRELIMINARY ENGINEERING ONLY	\$65,000,000			\$68,499,000		
FORSYTH	NEW ROUTE (FUTURE NC 452)	NCDOT	WINSTON-SALEM NORTHERN BELTWAY, WESTERN SECTION, NC 67 TO SOUTH OF US 52	4.53	Highway	STI (Prioritization)	9	Winston-Salem Area TPO	R-2247EA	Region D	NHP, T	2025	\$19,700,000	2028	\$1,100,000	2030	\$160,198,000			\$180,998,000		
FORSYTH	NEW ROUTE (FUTURE NC 452)	NCDOT	WINSTON-SALEM NORTHERN BELTWAY, WESTERN SECTION, INTERCHANGE AT US 52	2.3	Highway	STI (Prioritization)	9	Winston-Salem Area TPO	R-2247EB	Statewide Mobility	NHP, T	2025	\$517,000			2018	\$83,655,000			\$84,172,000	DESIGN-BUILD PROJECT - UNDER CONSTRUCTION; GARVEE BONDS: \$75M FOR CONSTRUCTION, PAYBACK - 2018-2032	
FORSYTH	US 52 / FUTURE I-74	NCDOT	NC 65 INTERCHANGE. RECONSTRUCT INTERCHANGE.	1	Highway	STI (Prioritization)	9	Winston-Salem Area TPO	R-2247EC	Statewide Mobility											\$0	DESIGN-BUILD PROJECT; IN PROGRESS - LET WITH R-2247CD
FORSYTH, GUILFORD	US 158	NCDOT	MULTILANES NORTH OF US 421 / I-40 BUSINESS IN WINSTON-SALEM TO US 220 IN STOKESDALE. WIDEN TO A FOUR LANE DIVIDED FACILITY	18.8	Highway	STI (Prioritization)	7, 9	Winston-Salem Area TPO, Greensboro Urban Area MPO	R-2577												\$0	

BASIC PROJECT INFORMATION										FISCAL YEAR PROJECT PHASE SCHEDULED TO START											
COUNTY(S)	ROUTE/CITY	RESPONSIBLE AGENCY	DESCRIPTION	LENGTH (MILES)	MODE	FUNDING PROGRAM	DIVISION(S)	MPOs/RPOs	PROJECT ID	STI CATEGORY FUNDED	FUNDING SOURCE (SEE FUNDING SOURCES TAB FOR MORE INFO)	RIGHT-OF-WAY PROJECTED SCHEDULE	TOTAL REMAINING FUNDS NEEDED FOR RIGHT-OF-WAY	UTILITIES PROJECTED SCHEDULE	TOTAL REMAINING FUNDS NEEDED FOR UTILITIES	CONSTRUCTION PROJECTED SCHEDULE	TOTAL REMAINING FUNDS NEEDED FOR CONSTRUCTION	PROJECTED SCHEDULE FOR OTHER ACTIVITIES	TOTAL REMAINING FUNDS FOR OTHER ACTIVITIES	TOTAL REMAINING FUNDS NEEDED	COMMENT
FORSYTH	US 158	NCDOT	MULTI-LANES NORTH OF US 421 / I-40 BUSINESS TO SR 1965 (BELEWS CREEK ROAD). WIDEN TO A FOUR LANE DIVIDED FACILITY.	5.21	Highway	STI (Prioritization)	9	Winston-Salem Area TPO	R-2577A	Region D	T	2021	\$36,300,000	2021	\$469,000	2024	\$76,923,000			\$113,692,000	RIGHT OF WAY IN PROGRESS; BUILD NC BONDS: \$30 MILLION FOR CONSTRUCTION - PAYBACK 2025-2039 (FY 2025 / YR 5 SALE)
FORSYTH, GUILFORD	US 158	NCDOT	SR 1965 (BELEWS CREEK ROAD) TO NORTH OF SR 1969 (PINEY GROVE ROAD)/SR 1962 (KERNERSVILLE ROAD). WIDEN TO MULTI-LANES.	7.53	Highway	STI (Prioritization)	7, 9	Winston-Salem Area TPO, Greensboro Urban Area MPO	R-2577B	Region D	T	FUNDED FOR PRELIMINARY ENGINEERING ONLY	\$38,800,000	FUNDED FOR PRELIMINARY ENGINEERING ONLY	\$9,700,000	FUNDED FOR PRELIMINARY ENGINEERING ONLY	\$60,300,000			\$108,800,000	
DAVIDSON	NC 109	NCDOT	NC 109 IN DENTON TO I-85 IN THOMASVILLE. WIDEN TO MULTI-LANES.	16.24	Highway	STI (Prioritization)	9	High Point Urban Area MPO	R-4734	Division 9										\$0	
DAVIDSON	NC 109	NCDOT	NC 47 IN DENTON TO US 64. UPGRADE ROADWAY.	10	Highway	STI (Prioritization)	9	High Point Urban Area MPO	R-4734A	Division 9	T	FUNDED FOR PRELIMINARY ENGINEERING ONLY	\$4,199,000	FUNDED FOR PRELIMINARY ENGINEERING ONLY	\$3,100,000	FUNDED FOR PRELIMINARY ENGINEERING ONLY	\$44,000,000			\$51,299,000	
DAVIDSON	NC 109	NCDOT	US 64 TO LIBERTY DRIVE IN THOMASVILLE. WIDEN TO MULTI-LANES.	6.5	Highway	STI (Prioritization)	9	High Point Urban Area MPO	R-4734B	Division 9	T	FUNDED FOR PRELIMINARY ENGINEERING ONLY	\$2,500,000	FUNDED FOR PRELIMINARY ENGINEERING ONLY	\$1,900,000	FUNDED FOR PRELIMINARY ENGINEERING ONLY	\$63,200,000			\$67,600,000	
DAVIE	US 601	NCDOT	SOUTH SALISBURY STREET IN MOCKSVILLE. INTERSECTION IMPROVEMENTS.	0.5	Highway	STI (Prioritization)	9	Northwest Piedmont RPO	R-5728	Region D										\$0	UNDER CONSTRUCTION
DAVIE	US 601	NCDOT	SR 1345 (BLAISE CHURCH ROAD) TO SR 1408 (CANA ROAD). WIDEN TO MULTI-LANES.	1.52	Highway	STI (Prioritization)	9	Northwest Piedmont RPO	R-5736	Division 9	BGANY	2026	\$5,000,000	2026	\$800,000	2028	\$17,001,000			\$22,801,000	
DAVIDSON	US 29 / US 70 / BUSINESS 85	NCDOT	SR 1798 (OLD GREENSBORO ROAD). CONVERT AT-GRADE INTERSECTION TO INTERCHANGE.	1	Highway	STI (Prioritization)	9	High Point Urban Area MPO	R-5737	Division 9	T					2022	\$29,777,000			\$29,777,000	UNDER CONSTRUCTION; INCLUDES PARTICIPATION BY DAVIDSON COUNTY COMMUNITY COLLEGE
STOKES	US 311	NCDOT	NC 65 IN WALNUT COVE. UPGRADE INTERSECTION AND IMPROVE RAILROAD CROSSING.	0.5	Highway	STI (Prioritization)	9	Northwest Piedmont RPO	R-5768	Division 9	BGLT5, T					2023	\$6,963,000			\$6,963,000	UNDER CONSTRUCTION
STOKES	US 311 (NORTH MAIN STREET)	NCDOT	SR 1918 (FIRST STREET) IN WALNUT COVE. CONSTRUCT ROUNDABOUT.		Highway	STI (Prioritization)	9	Northwest Piedmont RPO	R-5828	Division 9	T					2022	\$3,050,000			\$3,050,000	UNDER CONSTRUCTION
DAVIE	SR 1410 (FARMINGTON ROAD)	NCDOT	SR 1410 FARMINGTON ROAD AT US 158 INTERSECTION IN DAVIE COUNTY. CONSTRUCT ROUNDABOUT.	1	Highway	STI (Prioritization)	9	Northwest Piedmont RPO	R-5854	Division 9	T	2023	\$100,000	2023	\$300,000	2025	\$1,500,000			\$1,900,000	RIGHT-OF-WAY IN PROGRESS
ROWAN, CABARRUS	US 52	NCDOT	PROPOSED MISENHEIMER BYPASS TO GRANITE QUARRY BYPASS. WIDEN TO 3 - LANE ROADWAY.	4.54	Highway	STI (Prioritization)	9, 10	Cabarrus-Rowan MPO	R-5860	Division 9, 10										\$0	
ROWAN, CABARRUS	US 52	NCDOT	PROPOSED MISENHEIMER BYPASS TO PROPOSED ROCKWELL BYPASS. UPGRADE ROADWAY AND ACCESS MANAGEMENT.	4.54	Highway	STI (Prioritization)	9, 10	Cabarrus-Rowan MPO	R-5860A	Division 9, 10	NHP	2027	\$32,400,000	2027	\$1,600,000	2029	\$46,200,000			\$80,200,000	
ROWAN	US 52	NCDOT	PROPOSED ROCKWELL BYPASS. CONSTRUCT FACILITY ON NEW LOCATION.	3.63	Highway	STI (Prioritization)	9	Cabarrus-Rowan MPO	R-5860B	Not Funded	NHP	NOT FUNDED	\$8,200,000	NOT FUNDED	\$500,000	NOT FUNDED	\$22,300,000	NOT FUNDED		\$31,000,000	
ROWAN	US 52	NCDOT	PROPOSED GRANITE QUARRY BYPASS. CONSTRUCT FACILITY ON NEW LOCATION.	4.63	Highway	STI (Prioritization)	9	Cabarrus-Rowan MPO	R-5860C	Not Funded	NHP	NOT FUNDED	\$5,500,000	NOT FUNDED	\$900,000	NOT FUNDED	\$36,500,000	NOT FUNDED		\$42,900,000	
FORSYTH	FUTURE I-74	NCDOT	WINSTON-SALEM NORTHERN BELTWAY, EASTERN SECTION, I-74 / US 311 TO US 52. MULTI-LANE FREEWAY ON NEW LOCATION.	17.1	Highway	STI (Prioritization)	9	Winston-Salem Area TPO	U-2579		T	2025	\$175,000							\$175,000	GARVEE BONDS / BUILD NC BONDS: SEE INDIVIDUAL SEGMENTS FOR BOND AMOUNTS AND PAYBACK YEARS
FORSYTH	FUTURE I-74	NCDOT	WINSTON-SALEM NORTHERN BELTWAY, EASTERN SECTION, I-74 / US 311 TO I-40	0.87	Highway	STI (Prioritization)	9	Winston-Salem Area TPO	U-2579AA	Region D	NHP					2023	\$144,951,000			\$144,951,000	RIGHT-OF-WAY IN PROGRESS
FORSYTH	FUTURE I-74	NCDOT	WINSTON-SALEM NORTHERN BELTWAY, EASTERN SECTION, I-40 TO US 421 / NC 150 / BUSINESS 40	3.27	Highway	STI (Prioritization)	9	Winston-Salem Area TPO	U-2579AB	Region D	NHP, S(M)					2022	\$310,367,000			\$310,367,000	UNDER CONSTRUCTION; GARVEE BONDS: \$60 MILLION FOR CONSTRUCTION - PAYBACK 2022-2036
FORSYTH	FUTURE I-74	NCDOT	WINSTON-SALEM NORTHERN BELTWAY, EASTERN SECTION, US 158 TO US 311	1.41	Highway	STI (Prioritization)	9	Winston-Salem Area TPO	U-2579C	Region D	NHP, T	2016	\$6,138,000			2018	\$27,222,000			\$33,360,000	UNDER CONSTRUCTION; GARVEE BONDS: \$6.5 MILLION FOR RIGHT-OF-WAY - PAYBACK 2016-2030; BUILD NC BONDS: \$9,061 MILLION FOR CONSTRUCTION - PAYBACK 2021-2035 (FY 2021 / YR 2&3 SALE)
FORSYTH	FUTURE I-74	NCDOT	WINSTON-SALEM NORTHERN BELTWAY, EASTERN SECTION, US 311 TO SR 2211 (BAUX MOUNTAIN ROAD)	3.2	Highway	STI (Prioritization)	9	Winston-Salem Area TPO	U-2579D	Statewide Mobility	NHP					2018	\$42,380,000			\$42,380,000	UNDER CONSTRUCTION - DESIGN-BUILD PROJECT; GARVEE BONDS: \$38 MILLION FOR CONSTRUCTION - PAYBACK 2018-2032
FORSYTH	FUTURE I-74	NCDOT	WINSTON-SALEM NORTHERN BELTWAY, EASTERN SECTION, SR 2211 (BAUX MOUNTAIN ROAD) TO NC 8	2.21	Highway	STI (Prioritization)	9	Winston-Salem Area TPO	U-2579E	Statewide Mobility	NHP					2018	\$33,462,000			\$33,462,000	UNDER CONSTRUCTION - DESIGN-BUILD PROJECT; GARVEE BONDS: \$30 MILLION FOR CONSTRUCTION - PAYBACK 2018-2032
FORSYTH	FUTURE I-74	NCDOT	WINSTON-SALEM NORTHERN BELTWAY, EASTERN SECTION, NC 8 TO WEST OF NC 66 (UNIVERSITY PARKWAY)	2.44	Highway	STI (Prioritization)	9	Winston-Salem Area TPO	U-2579F	Statewide Mobility	NHP					2018	\$26,767,000			\$26,767,000	UNDER CONSTRUCTION - DESIGN-BUILD PROJECT; GARVEE BONDS: \$24 MILLION FOR CONSTRUCTION - PAYBACK 2018-2032
FORSYTH	SR 1672 (HANES MILL ROAD)	NCDOT	MUSEUM DRIVE TO SR 4000 (UNIVERSITY PARKWAY) IN WINSTON-SALEM. WIDEN TO A MULTI-LANE DIVIDED FACILITY.	0.42	Highway	STI (Prioritization)	9	Winston-Salem Area TPO	U-2729	Division 9	T	2019	\$441,000			2023	\$12,811,000	2020	\$702,000	\$13,954,000	RIGHT-OF-WAY IN PROGRESS; BUILD NC BONDS: \$914,000 FOR PE AND \$567,000 FOR RIGHT-OF-WAY - PAYBACK 2019-2033 (FY 2019 / YR 1 SALE)
FORSYTH	US 158 / US 421 / NC 150 / BUSINESS 40	NCDOT	I-40 TO WEST OF US 158 IN WINSTON-SALEM. PAVEMENT REHABILITATION, REPLACE BRIDGES 330178, 330269, 330278, 330286, 330288 330291, 330293, 330305, 330312 330313, 330336 AND VARIOUS SAFETY IMPROVEMENTS.	8	Highway	STI (Prioritization)	9	Winston-Salem Area TPO	U-2827											\$0	
FORSYTH	US 158 / US 421 / NC 150 / BUSINESS 40	NCDOT	WEST OF FOURTH STREET TO EAST OF CHURCH STREET	1.2	Highway	STI (Prioritization)	9	Winston-Salem Area TPO	U-2827B	Region D										\$0	UNDER CONSTRUCTION - DESIGN-BUILD PROJECT
FORSYTH	NEW ROUTE	NCDOT	MACY GROVE ROAD EXTENSION, SR 1005 (EAST MOUNTAIN STREET) TO NC 150 (NORTH MAIN STREET) IN KERNERSVILLE. FOUR-LANE DIVIDED FACILITY ON NEW LOCATION.	1.52	Highway	STI (Prioritization)	9	Winston-Salem Area TPO	U-4734	Division 9	T					2019	\$11,172,000			\$11,172,000	UNDER CONSTRUCTION; BUILD NC BONDS: \$8.669 MILLION FOR CONSTRUCTION - PAYBACK 2020-2033 (FY 2019 / YR 1 SALE)
FORSYTH	NEW ROUTE	NCDOT	PROPOSED GREAT WAGON ROAD FROM SHALLOWFORD ROAD (SR 1001) TO LEWISVILLE-VIENNA ROAD (SR 1308) IN LEWISVILLE. TWO LANE FACILITY ON NEW LOCATION WITH BICYCLE AND PEDESTRIAN ACCOMMODATIONS.	0.88	Highway	STI (Prioritization)	9	Winston-Salem Area TPO	U-5536	Division 9	T	2022	\$14,792,000	2022	\$1,300,000	2025	\$22,000,000			\$38,092,000	RIGHT-OF-WAY IN PROGRESS

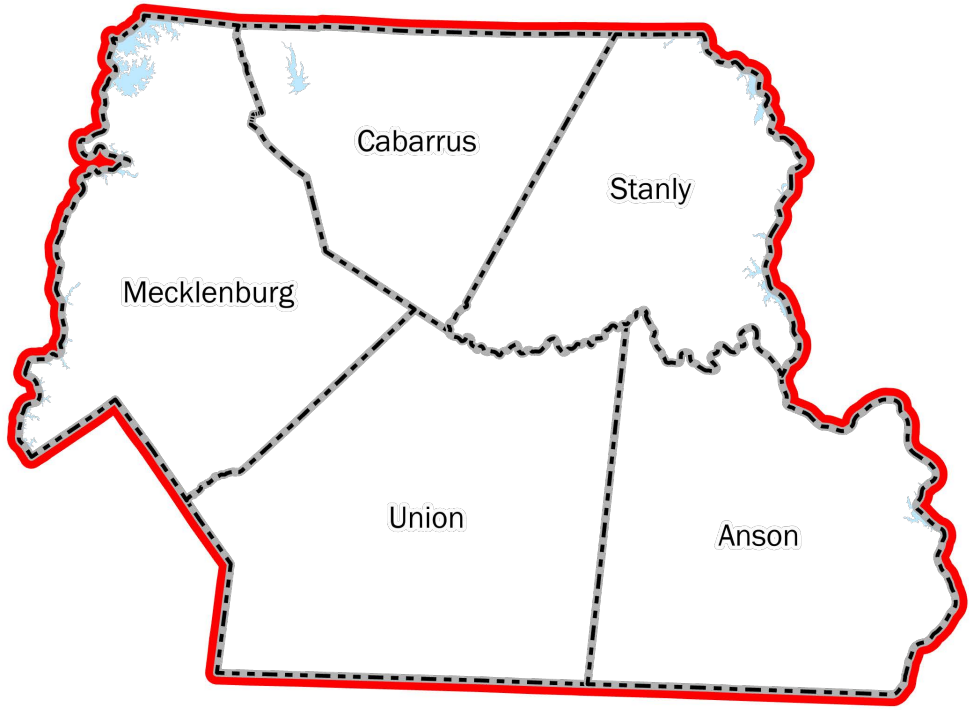
BASIC PROJECT INFORMATION										FISCAL YEAR PROJECT PHASE SCHEDULED TO START											
COUNTY(S)	ROUTE/CITY	RESPONSIBLE AGENCY	DESCRIPTION	LENGTH (MILES)	MODE	FUNDING PROGRAM	DIVISION(S)	MPOs/RPOs	PROJECT ID	STI CATEGORY FUNDED	FUNDING SOURCE (SEE FUNDING SOURCES TAB FOR MORE INFO)	RIGHT-OF-WAY PROJECTED SCHEDULE	TOTAL REMAINING FUNDS NEEDED FOR RIGHT-OF-WAY	UTILITIES PROJECTED SCHEDULE	TOTAL REMAINING FUNDS NEEDED FOR UTILITIES	CONSTRUCTION PROJECTED SCHEDULE	TOTAL REMAINING FUNDS NEEDED FOR CONSTRUCTION	PROJECTED SCHEDULE FOR OTHER ACTIVITIES	TOTAL REMAINING FUNDS FOR OTHER ACTIVITIES	TOTAL REMAINING FUNDS NEEDED	COMMENT
CABARRUS, ROWAN	CONCORD KANNAPOLIS AREA TRANSIT	CONCORD KANNAPOLIS AREA TRANSIT	TO SUPPORT THE PURCHASE OF ROUTINE CAPITAL: BUS STOP SHELTERS, BENCHES, SHOP EQUIPMENT, SPARE PARTS, ENGINES, FAREBOX, VEHICLES ETC USING SECTION 5339 FUNDS AT A FEDERAL SHARE OF \$200,000 AND LOCAL SHARE OF \$50,000.		Public Transportation (Transit)	Capital (Non-STI)	9, 10	Cabarrus-Rowan MPO	TA-5130A	Public Transit	5339, L							2020	\$1,000,000	\$1,000,000	
ROWAN	CITY OF SALISBURY	CITY OF SALISBURY	REPLACEMENT BUSES		Public Transportation (Transit)	Capital (Non-STI)	9	Cabarrus-Rowan MPO	TA-5181	Public Transit	5307, L, S							2020	\$8,235,000	\$8,235,000	FUNDS AUTHORIZED IN PROGRESS
ROWAN	CITY OF SALISBURY	CITY OF SALISBURY	EXPANSION VEHICLE (ADA PARATRANSIT, ADMINISTRATION)		Public Transportation (Transit)	Capital (Non-STI)	9	Cabarrus-Rowan MPO	TA-5182	Public Transit	5339, L							2020	\$2,000,000	\$2,000,000	FUNDS AUTHORIZED IN PROGRESS
FORSYTH	PIEDMONT AUTHORITY FOR REGIONAL TRANSPORTATION (PA)	PIEDMONT AUTHORITY FOR REGIONAL TRANSPORTATION (PA)	WINSTON-SALEM EXPRESS. PURCHASE ONE EXPANSION 40-FT BUS.		Public Transportation (Transit)	Capital (Non-STI)	9	Winston-Salem Area TPO	TA-6682	Region D											\$0
ROWAN	SALISBURY TRANSIT (CITY OF SALISBURY)	SALISBURY TRANSIT (CITY OF SALISBURY)	REPLACE FOUR TRANSIT BUSES THAT HAVE EXCEEDED THEIR USEFUL LIFE, AND REPLACE VEHICLE RELATED EQUIPMENT SUCH AS FARE BOXES, DESTINATION SIGNS, CAMERA SYSTEMS, AND AUTOMATED VOICE ANNUNCIATION SYSTEMS.		Public Transportation (Transit)	Capital (Non-STI)	9	Cabarrus-Rowan MPO	TC-0023	Public Transit	5339(b), L							2021	\$4,560,000	\$4,560,000	
FORSYTH	WINSTON-SALEM TRANSIT AUTHORITY	WINSTON-SALEM TRANSIT AUTHORITY	PURCHASE ONE LARGE HYBRID-DIESEL REPLACEMENT BUS AND ONE SMALL HYBRID-DIESEL REPLACEMENT BUS.		Public Transportation (Transit)	Capital (Non-STI)	9	Winston-Salem Area TPO	TC-0025	Exempt	CMAQ, L(M)							2025	\$1,230,000	\$1,230,000	
WILSON, LEE, ROWAN, BRUNSWICK, NEW HANOVER, PENDER, JOHNSTON, ALAMANCE, ROCKINGHAM, MCDOWELL, MONTGOMERY, EDGEcombe, FRANKLIN, GRANVILLE, NASH, RANDOLPH, VANCE, WARREN	INTEGRATED MOBILITY DIVISION		THE PROJECT WILL EXPAND ON-DEMAND TRANSIT SERVICES FOR UP TO 11 RURAL COMMUNITIES ACROSS NORTH CAROLINA. THIS PROJECT WILL EMPLOY TWO PRIMARY ON-DEMAND SERVICE MODELS: SOFTWARE AS A SERVICE (SAAS) AND TURNKEY, ALSO REFERRED TO AS TRANSPORTATION AS A SERVICE (TAAS).		Public Transportation (Transit)	Capital (Non-STI)	3, 4, 5, 7, 8, 9, 13	Wilmington Urban Area MPO, Upper Coastal Plain RPO, Piedmont Triad RPO, Greensboro Urban Area MPO, Winston-Salem Area TPO, Kerr-Tar RPO, Foothills RPO	TC-0031	Public Transit	L, RTAP, S							2024	\$25,400,000	\$25,400,000	
ROWAN	CITY OF SALISBURY	CITY OF SALISBURY	PREVENTIVE MAINTENANCE FOR BUS AND BUS FACILITY, FACILITY IMPROVEMENTS AND REPAIRS, AUTOMATIC BUS WASHER, SHOP EQUIPMENT, FUELING SYSTEM, SECURITY GATE UPGRADE.		Public Transportation (Transit)	Capital (Non-STI)	9	Cabarrus-Rowan MPO	TD-5302	Public Transit	5339, L							2020	\$2,025,000	\$2,025,000	
FORSYTH	WINSTON SALEM TRANSIT	WINSTON SALEM TRANSIT	FTA SECTION 5339 BUS AND BUS FACILITIES GRANT		Public Transportation (Transit)	Capital (Non-STI)	9	Winston-Salem Area TPO	TD-5303	Public Transit	5339, L							2024	\$2,915,000	\$2,915,000	
FORSYTH	WINSTON-SALEM TRANSIT	LOCAL	WINSTON-SALEM TRANSIT, LOW-NO EMISSIONS PROGRAM FOR THE PURCHASE OF FIVE (5) HYBRID-ELECTRIC BUSES.		Public Transportation (Transit)	Capital (Non-STI)	9	Winston-Salem Area TPO	TM-0055	Public Transit	5339(b), L							2024	\$5,233,000	\$5,233,000	
FORSYTH	WINSTON SALEM TRANSIT	WINSTON SALEM TRANSIT	PLANNING ASSISTANCE - 5303		Public Transportation (Transit)	Capital (Non-STI)	9	Winston-Salem Area TPO	TP-5105	Public Transit	5303, L, S							2020	\$618,000	\$618,000	FUNDS AUTHORIZED IN PROGRESS
DAVIDSON, GUILFORD, RANDOLPH	HIGH POINT TRANSIT SYSTEM / HI-TRAN	HIGH POINT TRANSIT SYSTEM / HI-TRAN	SAFETY & SECURITY - MIN. 1% SET ASIDE		Public Transportation (Transit)	Capital (Non-STI)	7, 8, 9	High Point Urban Area MPO	TS-5113	Public Transit	5307, L							2020	\$64,000	\$64,000	FUNDS AUTHORIZED IN PROGRESS
GUILFORD, ALAMANCE, FORSYTH	PIEDMONT AUTHORITY FOR REGIONAL TRANS.	PIEDMONT AUTHORITY FOR REGIONAL TRANS.	SAFETY & SECURITY - MIN. 1% SET ASIDE		Public Transportation (Transit)	Capital (Non-STI)	7, 9	Winston-Salem Area TPO	TS-5115	Public Transit	5307							2020	\$8,000	\$8,000	FUNDS AUTHORIZED IN PROGRESS
FORSYTH	WINSTON SALEM TRANSIT	WINSTON SALEM TRANSIT	SAFETY & SECURITY - MIN. 1% SET ASIDE		Public Transportation (Transit)	Capital (Non-STI)	9	Winston-Salem Area TPO	TS-5120	Public Transit	5307, L, SMAP							2024	\$127,000	\$127,000	
ROWAN	CITY OF SALISBURY	CITY OF SALISBURY	SAFETY & SECURITY MIN. 1% SET ASIDE		Public Transportation (Transit)	Capital (Non-STI)	9	Cabarrus-Rowan MPO	TS-5133	Public Transit	5307							2020	\$28,000	\$28,000	FUNDS AUTHORIZED IN PROGRESS
CABARRUS, ROWAN	CONCORD KANNAPOLIS AREA TRANSIT	CONCORD KANNAPOLIS AREA TRANSIT	EXPANSION BUS		Public Transportation (Transit)	Locally Selected	9, 10	Cabarrus-Rowan MPO	TL-0005	Division 9, 10	BGDA, L				2022	\$725,000			\$725,000		
DAVIDSON	DAVIDSON COUNTY TRANSPORTATION SYSTEM	DAVIDSON COUNTY TRANSPORTATION SYSTEM	INSTALLING COVERED BUS SHELTERS WITH ADA ACCESS TO MAJOR STOPS SUCH AS WALMART AND BIG LOTS. INSTALL SIMME SEATS AT THE REMAINDER OF BUS STOPS. SIMME SEATS PROVIDE TWO SEATS ATTACHED TO THE BUS STOP SIGN POLE.		Public Transportation (Transit)	Locally Selected	9	Winston-Salem Area TPO	TL-0014	Division 9	BGDA, L							2021	\$140,000	\$140,000	
FORSYTH	WINSTON SALEM TRANSIT AUTHORITY	WINSTON SALEM TRANSIT AUTHORITY	THE INNOVATIVE COORDINATED ACCESS AND MOBILITY (ICAM) GRANT WILL BE USED TO IMPROVE PARATRANSIT TRACKING AND ACCESSIBILITY THROUGH GPS AND NOTIFICATION SERVICES, AS WELL AS PROVIDE MOBILE TICKETING OPTIONS FOR WINSTON SALEM TRANSIT AUTHORITY'S (WSTA) FIXED ROUTE BUS SERVICES.		Public Transportation (Transit)	Locally Selected	9	Winston-Salem Area TPO	TL-0025	Public Transit	5307, L							2023	\$400,000	\$400,000	
FORSYTH	WINSTON-SALEM TRANSIT AUTHORITY	WSTA	WSTA BUS REPLACEMENTS.		Public Transportation (Transit)	Locally Selected	9	Winston-Salem Area TPO	TL-0054	Division 9	BGDA, L(M)				2024	\$7,699,000			\$7,699,000		
FORSYTH	PIEDMONT AUTHORITY FOR REGIONAL TRANSPORTATION	PART	PURCHASE CUTAWAY VEHICLES AND HEAVY DUTY BUSES		Public Transportation (Transit)	Locally Selected	9	Winston-Salem Area TPO	TL-0063	Division 9	BGDA, L(M)							2025	\$2,063,000	\$2,063,000	
RANDOLPH, DAVIDSON, GUILFORD	HIGH POINT TRANSIT SYSTEM / HI-TRAN	HIGH POINT TRANSIT SYSTEM / HI-TRAN	OPERATING ASSISTANCE.		Public Transportation (Transit)	Miscellaneous/Other	7, 8, 9	High Point Urban Area MPO	TO-4790	Public Transit	5307, L, SMAP							2024	\$29,200,000	\$29,200,000	FUNDS AUTHORIZED IN PROGRESS

BASIC PROJECT INFORMATION										FISCAL YEAR PROJECT PHASE SCHEDULED TO START											
COUNTY(S)	ROUTE/CITY	RESPONSIBLE AGENCY	DESCRIPTION	LENGTH (MILES)	MODE	FUNDING PROGRAM	DIVISION(S)	MPOs/RPOs	PROJECT ID	STI CATEGORY FUNDED	FUNDING SOURCE (SEE FUNDING SOURCES TAB FOR MORE INFO)	RIGHT-OF-WAY PROJECTED SCHEDULE	TOTAL REMAINING FUNDS NEEDED FOR RIGHT-OF-WAY	UTILITIES PROJECTED SCHEDULE	TOTAL REMAINING FUNDS NEEDED FOR UTILITIES	CONSTRUCTION PROJECTED SCHEDULE	TOTAL REMAINING FUNDS NEEDED FOR CONSTRUCTION	PROJECTED SCHEDULE FOR OTHER ACTIVITIES	TOTAL REMAINING FUNDS FOR OTHER ACTIVITIES	TOTAL REMAINING FUNDS NEEDED	COMMENT
FORSYTH	WINSTON SALEM TRANSIT	WINSTON SALEM TRANSIT	OPERATING ASSISTANCE		Public Transportation (Transit)	Miscellaneous/Other	9	Winston-Salem Area TPO	TO-5126	Public Transit	5307, L, SMAP							2024	\$728,000	\$728,000	FUNDS AUTHORIZED IN PROGRESS
ROWAN	CITY OF SALISBURY	CITY OF SALISBURY	OPERATING		Public Transportation (Transit)	Miscellaneous/Other	9	Cabarrus-Rowan MPO	TO-5135	Public Transit	5307, L, SMAP							2020	\$3,560,000	\$3,560,000	FUNDS AUTHORIZED IN PROGRESS
ROWAN	CITY OF SALISBURY	CITY OF SALISBURY	OPERATING - FREE FARE		Public Transportation (Transit)	Miscellaneous/Other	9	Cabarrus-Rowan MPO	TO-5139	Public Transit	CMAQ, L							2020	\$336,000	\$336,000	FUNDS AUTHORIZED IN PROGRESS
ROWAN	CITY OF SALISBURY	CITY OF SALISBURY	OPERATING ASSISTANCE		Public Transportation (Transit)	Miscellaneous/Other	9	Cabarrus-Rowan MPO	TO-5201	Public Transit	CMAQ, SMAP							2020	\$904,000	\$904,000	FUNDS AUTHORIZED IN PROGRESS
DAVIDSON	DAVIDSON COUNTY	DAVIDSON COUNTY	OPERATING FUNDING FOR DAVIDSON COUNTY TRANSPORTATION FOR SERVICE IN THE HIGH POINT URBAN AREA - THROUGH NCDOT		Public Transportation (Transit)	Miscellaneous/Other	9	High Point Urban Area MPO	TO-5215	Public Transit	5307, L							2020	\$360,000	\$360,000	FUNDS AUTHORIZED IN PROGRESS
FORSYTH	PIEDMONT AUTHORITY FOR REGIONAL TRANS.	PIEDMONT AUTHORITY FOR REGIONAL TRANS.	OPERATING ASSISTANCE		Public Transportation (Transit)	Miscellaneous/Other	9	Winston-Salem Area TPO	TO-6150	Public Transit	5307, L							2022	\$7,252,000	\$7,252,000	
DAVIDSON	DAVIDSON COUNTY	DAVIDSON COUNTY	OPERATING ASSISTANCE		Public Transportation (Transit)	Miscellaneous/Other	9	High Point Urban Area MPO, Winston-Salem Area TPO	TO-6165	Public Transit	5307, L							2020	\$326,688,000	\$326,688,000	
CABARRUS, ROWAN	RIDER TRANSIT / CONCORD	RIDER TRANSIT / CONCORD	ROUTINE CAPITAL - ADA SERVICES		Public Transportation (Transit)	Operations and Maintenance	9, 10	Cabarrus-Rowan MPO	TG-5103B	Public Transit	5307, L							2020	\$1,563,000	\$1,563,000	FUNDS AUTHORIZED IN PROGRESS
CABARRUS, ROWAN	RIDER TRANSIT / CONCORD	RIDER TRANSIT / CONCORD	PREVENTIVE MAINTENANCE		Public Transportation (Transit)	Operations and Maintenance	9, 10	Cabarrus-Rowan MPO	TG-5103C	Public Transit	5307, L							2020	\$6,750,000	\$6,750,000	FUNDS AUTHORIZED IN PROGRESS
FORSYTH	WINSTON SALEM TRANSIT	WINSTON SALEM TRANSIT	OPERATING ASSISTANCE		Public Transportation (Transit)	Operations and Maintenance	9	Winston-Salem Area TPO	TG-5126	Public Transit	5307, L							2024	\$9,284,000	\$9,284,000	
FORSYTH, GUILFORD, WATAUGA, WILKES, YADKIN	COACH AMERICA	COACH AMERICA	INTERCITY BUS - GREENSBORO TO BOONE		Public Transportation (Transit)	Operations and Maintenance	7, 9, 11		TI-6103	Public Transit	5311, L, S							2020	\$3,520,000	\$3,520,000	FUNDS AUTHORIZED IN PROGRESS
DAVIDSON	DAVIDSON COUNTY	DAVIDSON COUNTY	ADMINISTRATION		Public Transportation (Transit)	Operations and Maintenance	9	Piedmont Triad RPO	TK-6125	Public Transit	5311, L, S							2020	\$836,000	\$836,000	FUNDS AUTHORIZED IN PROGRESS
ROWAN	ROWAN COUNTY	ROWAN COUNTY	ADMINISTRATION		Public Transportation (Transit)	Operations and Maintenance	9	Cabarrus-Rowan MPO	TK-6160	Public Transit	5311, L, S							2020	\$728,000	\$728,000	FUNDS AUTHORIZED IN PROGRESS
DAVIE, STOKES, SURRY, YADKIN	YADKIN VALLEY ECONOMIC DEVELOPMENT DISTRICT	YADKIN VALLEY ECONOMIC DEVELOPMENT DISTRICT	ADMINISTRATION		Public Transportation (Transit)	Operations and Maintenance	9, 11	Northwest Piedmont RPO	TK-6174	Public Transit	5311, L, S							2020	\$1,704,000	\$1,704,000	FUNDS AUTHORIZED IN PROGRESS
FORSYTH	WINSTON-SALEM TRANSIT AUTHORITY	WINSTON-SALEM TRANSIT AUTHORITY	CONTINUATION OF WSTA NIGHT, SATURDAY, AND SUNDAY SERVICES.		Public Transportation (Transit)	Operations and Maintenance	9	Winston-Salem Area TPO	TM-0037	Exempt	CMAQ, L(M)							2025	\$1,013,000	\$1,013,000	
DAVIDSON	DAVIDSON COUNTY TRANSPORTATION SYSTEM		OPERATE OUR DEVIATED FIXED ROUTES BASED IN THOMASVILLE, NC ALONG WITH DEMAND RESPONSE TRIPS.		Public Transportation (Transit)	Operations and Maintenance	9	High Point Urban Area MPO	TM-0048	Public Transit	5317, L							2024	\$3,300,000	\$3,300,000	
FORSYTH	WINSTON SALEM TRANSIT	WINSTON SALEM TRANSIT	FTA SECTION 5307 WINSTON-SALEM URBANIZED AREA SET ASIDE FOR JOB ACCESS REVERSE COMMUTE (IARC) PROJECTS		Public Transportation (Transit)	Operations and Maintenance	9	Winston-Salem Area TPO	TM-5309	Public Transit	5316, L							2020	\$660,000	\$660,000	
FORSYTH	WINSTON SALEM TRANSIT	WINSTON SALEM TRANSIT	FTA SECTION 5310 WINSTON-SALEM ALLOCATION SET ASIDE FOR COMPET GRANT TO ELIGIBLE AGENCIES TO ASSIST IN MEETING THE TRANSPORTATION NEEDS OF LOW INCOME, DISABLED AND ELDERLY POPULATIONS		Public Transportation (Transit)	Operations and Maintenance	9	Winston-Salem Area TPO	TQ-6702	Public Transit	5310, L							2024	\$1,172,000	\$1,172,000	
FORSYTH	WINSTON SALEM TRANSIT	WINSTON SALEM TRANSIT	FTA SECTION 5310 WINSTON-SALEM ALLOCATION SET ASIDE FOR COMPETE GRANT TO ELIGIBLE AGENCIES TO ASSIST IN MEETING THE NEEDS OF LOW INCOME, DISABLED, AND ELDERLY POPULATIONS		Public Transportation (Transit)	Operations and Maintenance	9	Winston-Salem Area TPO	TQ-6782	Public Transit	5310, L							2020	\$3,607,000	\$3,607,000	
ROWAN	CITY OF SALISBURY	CITY OF SALISBURY	PLANNING ASSISTANCE - 5303		Public Transportation (Transit)	Planning	9	Cabarrus-Rowan MPO	TP-5150	Public Transit	5303, L, S							2020	\$170,000	\$170,000	FUNDS AUTHORIZED IN PROGRESS
DAVIDSON	VARIOUS	LEXINGTON	TRANSIT OPERATIONS SUPPORT FOR CITY OF LEXINGTON CIRCULATOR ROUTE AND THOMASVILLE / LEXINGTON CONNECTOR ROUTE.		Public Transportation (Transit)	Pre-STI (Historic)	9	High Point Urban Area MPO	C-5559	Exempt										\$0	IMPLEMENTATION BY DAVIDSON COUNTY - IN PROGRESS
DAVIDSON	DAVIDSON COUNTY TRANSPORTATION SYSTEM		ROUTINE CAPITAL/PREVENTATIVE MAINTENANCE FOR OPERATIONS IN THOMASVILLE, NC.		Public Transportation (Transit)	Routine Capital and Preventive Maintenance	9	High Point Urban Area MPO	TG-0021	Public Transit	5317, L							2024	\$360,000	\$360,000	
GUILFORD, DAVIDSON, RANDOLPH	SYSTEM / HI-TRAN HIGH POINT TRANSIT	SYSTEM / HI-TRAN HIGH POINT TRANSIT	ROUTINE CAPITAL - BUS STOP SHELTERS, BENCHES, SHOP EQUIPMENT, SPARE PARTS, ENGINES, FAREBOX, SERVICE VEHICLES, ETC (\$40K CAPITAL COST OF CONTRACTING).		Public Transportation (Transit)	Routine Capital and Preventive Maintenance	7, 8, 9	High Point Urban Area MPO	TG-4814	Public Transit	5307, L							2024	\$2,124,000	\$2,124,000	FUNDS AUTHORIZED IN PROGRESS
CABARRUS, ROWAN	RIDER TRANSIT / CONCORD	RIDER TRANSIT / CONCORD	ROUTINE CAPITAL - BUS STOP SHELTERS, BENCHES, SHOP EQUIPMENT, SPARE PARTS, ENGINES, FAREBOX, SERVICE VEHICLES, ETC		Public Transportation (Transit)	Routine Capital and Preventive Maintenance	9, 10	Cabarrus-Rowan MPO	TG-5103A	Public Transit	5307, L							2020	\$2,500,000	\$2,500,000	FUNDS AUTHORIZED IN PROGRESS
ROWAN	CITY OF SALISBURY	CITY OF SALISBURY	PREVENTIVE MAINTENANCE - BUS, FACILITIES		Public Transportation (Transit)	Routine Capital and Preventive Maintenance	9	Cabarrus-Rowan MPO	TG-5232	Public Transit	5307, L							2020	\$3,336,000	\$3,336,000	FUNDS AUTHORIZED IN PROGRESS
ROWAN	CITY OF SALISBURY	CITY OF SALISBURY	BUS STOP SHELTERS, BENCHES, SHOP EQUIPMENT, SPARE PARTS, ENGINES, FAREBOX, SERVICE VEHICLES, ETC.		Public Transportation (Transit)	Routine Capital and Preventive Maintenance	9	Cabarrus-Rowan MPO	TG-5233	Public Transit	5307, L							2020	\$1,120,000	\$1,120,000	FUNDS AUTHORIZED IN PROGRESS
FORSYTH	WINSTON SALEM TRANSIT	WINSTON SALEM TRANSIT	PREVENTIVE MAINTENANCE		Public Transportation (Transit)	Routine Capital and Preventive Maintenance	9	Winston-Salem Area TPO	TG-5241	Public Transit	5307, L							2024	\$13,016,000	\$13,016,000	FUNDS AUTHORIZED IN PROGRESS

BASIC PROJECT INFORMATION										FISCAL YEAR PROJECT PHASE SCHEDULED TO START											
COUNTY(S)	ROUTE/CITY	RESPONSIBLE AGENCY	DESCRIPTION	LENGTH (MILES)	MODE	FUNDING PROGRAM	DIVISION(S)	MPOs/RPOs	PROJECT ID	STI CATEGORY FUNDED	FUNDING SOURCE (SEE FUNDING SOURCES TAB FOR MORE INFO)	RIGHT-OF-WAY PROJECTED SCHEDULE	TOTAL REMAINING FUNDS NEEDED FOR RIGHT-OF-WAY	UTILITIES PROJECTED SCHEDULE	TOTAL REMAINING FUNDS NEEDED FOR UTILITIES	CONSTRUCTION PROJECTED SCHEDULE	TOTAL REMAINING FUNDS NEEDED FOR CONSTRUCTION	PROJECTED SCHEDULE FOR OTHER ACTIVITIES	TOTAL REMAINING FUNDS FOR OTHER ACTIVITIES	TOTAL REMAINING FUNDS NEEDED	COMMENT
ROWAN	CITY OF SALISBURY	CITY OF SALISBURY	ROUTINE CAPITAL - ADA SERVICES		Public Transportation (Transit)	Routine Capital and Preventive Maintenance	9	Cabarrus-Rowan MPO	TG-5260	Public Transit	5307, L							2020	\$704,000	\$704,000	FUNDS AUTHORIZED IN PROGRESS
ROWAN	CITY OF SALISBURY	CITY OF SALISBURY	AVL SYSTEM		Public Transportation (Transit)	Routine Capital and Preventive Maintenance	9	Cabarrus-Rowan MPO	TG-6179	Public Transit	5339, L							2020	\$1,400,000	\$1,400,000	FUNDS AUTHORIZED IN PROGRESS
MECKLENBURG, ALAMANCE, CABARRUS, CUMBERLAND, DAVIDSON, GUILFORD, HARNETT, HOKE, IREDELL, ORANGE, UNION	STATEWIDE	NCDOT	URBANIZED FORMULA PROGRAM FUNDS MANAGED BY NCDOT FOR ORANGE, ALAMANCE, DAVIDSON, GUILFORD, CABARRUS, IREDELL, HOKE, CUMBERLAND, HARNETT, UNION, MECKLENBURG TRANSPORTATION SYSTEMS - CAPITAL PROGRAM		Public Transportation (Transit)	Routine Capital and Preventive Maintenance	6, 7, 8, 9, 10, 12	Charlotte Regional TPO, Cabarrus-Rowan MPO, Burlington-Graham MPO, Fayetteville Area MPO, High Point Urban Area MPO, Winston-Salem Area TPO	TG-6187	Public Transit	5307, L							2020	\$2,438,000	\$2,438,000	
FORSYTH	WINSTON SALEM TRANSIT	WINSTON SALEM TRANSIT			Public Transportation (Transit)	Routine Capital and Preventive Maintenance	9	Winston-Salem Area TPO	TG-6731	Public Transit	CMAQ, L							2020	\$1,013,000	\$1,013,000	
FORSYTH	PIEDMONT AUTHORITY FOR REGIONAL TRANS.	PIEDMONT AUTHORITY FOR REGIONAL TRANS.	ROUTINE CAPITAL, PASSENGER SHELTERS, PASSENGER AMENITIES, SHOP EQUIPMENT, SPARE PARTS		Public Transportation (Transit)	Routine Capital and Preventive Maintenance	9	Winston-Salem Area TPO	TG-6783	Public Transit	5307, L							2022	\$1,457,000	\$1,457,000	
DAVIDSON	DAVIDSON COUNTY	DAVIDSON COUNTY	PREVENTIVE MAINTENANCE		Public Transportation (Transit)	Routine Capital and Preventive Maintenance	9	High Point Urban Area MPO, Winston-Salem Area TPO	TG-6808B	Public Transit	5307, L					2020	\$408,360,000			\$408,360,000	
DAVIDSON	DAVIDSON COUNTY	DAVIDSON COUNTY	ROUTINE CAPITAL - PASSENGER SHELTERS, PASSENGER AMENITIES, SHOP EQUIPMENT, SPARE PARTS, CAPITAL COST OF CONTRACTING, ETC.		Public Transportation (Transit)	Routine Capital and Preventive Maintenance	9	High Point Urban Area MPO, Winston-Salem Area TPO	TG-6809	Public Transit	5307, L					2020	\$204,180,000			\$204,180,000	
FORSYTH, SURRY	PIEDMONT AUTHORITY FOR REGIONAL TRANSPORTATION (PA)	PIEDMONT AUTHORITY FOR REGIONAL TRANSPORTATION (PA)	PURCHASE EXPANSION FLEET VEHICLE TO EXPAND SERVICE ON PART SURRY EXPRESS #1		Public Transportation (Transit)	STI (Prioritization)	9, 11	Northwest Piedmont RPO, Winston-Salem Area TPO	TA-6681	Region D, F	FEDT, L, T							2020	\$466,000	\$466,000	
FORSYTH, GUILFORD, RANDOLPH	PIEDMONT AUTHORITY FOR REGIONAL TRANSPORTATION	PIEDMONT AUTHORITY FOR REGIONAL TRANSPORTATION	PURCHASE VEHICLES FOR VANPOOL FLEET EXPANSION.		Public Transportation (Transit)	STI (Prioritization)	7, 8, 9	Winston-Salem Area TPO, Greensboro Urban Area MPO, High Point Urban Area MPO	TA-6722	Division 7, 8, 9	L, T					2021	\$100,000			\$100,000	
GUILFORD, DAVIDSON, ROWAN, ALAMANCE, CABARRUS, ORANGE, WAKE, DURHAM, MECKLENBURG, RANDOLPH	PIEDMONT CORRIDOR	NCDOT	TRAIN 74 / 75 OPERATIONS BETWEEN CHARLOTTE AND RALEIGH, EQUIPMENT AND CAPITAL YARD MAINTENANCE FACILITY.		Rail	Other	5, 7, 8, 9, 10	Cabarrus-Rowan MPO, High Point Urban Area MPO, Durham-Chapel Hill-Carrboro MPO, Burlington-Graham MPO, Greensboro Urban Area MPO, Capital Area MPO, Charlotte Regional TPO	P-2918	Exempt	CMAQ, S							2021	\$61,393,000	\$61,393,000	"S" FUNDING REFLECTS STATE RAIL FUNDS
GUILFORD, DAVIDSON, ROWAN, ALAMANCE, CABARRUS, ORANGE, WAKE, DURHAM, MECKLENBURG, RANDOLPH	PIEDMONT CORRIDOR	NCDOT	EQUIPMENT REBUILD - 2 F59PHI LOCOMOTIVES		Rail	Other	5, 7, 8, 9, 10	Cabarrus-Rowan MPO, High Point Urban Area MPO, Durham-Chapel Hill-Carrboro MPO, Burlington-Graham MPO, Greensboro Urban Area MPO, Capital Area MPO, Charlotte Regional TPO	P-2918A											\$0	IN PROGRESS
GUILFORD, DAVIDSON, ROWAN, ALAMANCE, CABARRUS, ORANGE, WAKE, DURHAM, MECKLENBURG, RANDOLPH	PIEDMONT CORRIDOR	NCDOT	PURCHASE 2 USED LOCOMOTIVES		Rail	Other	5, 7, 8, 9, 10	Cabarrus-Rowan MPO, High Point Urban Area MPO, Durham-Chapel Hill-Carrboro MPO, Burlington-Graham MPO, Greensboro Urban Area MPO, Capital Area MPO, Charlotte Regional TPO	P-2918B											\$0	COMPLETE
GUILFORD, DAVIDSON, ROWAN, ALAMANCE, CABARRUS, ORANGE, WAKE, DURHAM, MECKLENBURG, RANDOLPH	PIEDMONT CORRIDOR	NCDOT	EQUIPMENT REHABILITATION - 3 LOCOMOTIVES		Rail	Other	5, 7, 8, 9, 10	Cabarrus-Rowan MPO, High Point Urban Area MPO, Durham-Chapel Hill-Carrboro MPO, Burlington-Graham MPO, Greensboro Urban Area MPO, Capital Area MPO, Charlotte Regional TPO	P-2918C											\$0	IN PROGRESS
GUILFORD, DAVIDSON, ROWAN, ALAMANCE, CABARRUS, ORANGE, WAKE, DURHAM, MECKLENBURG, RANDOLPH	PIEDMONT CORRIDOR	NCDOT	EQUIPMENT REHABILITATION - 3 PASSENGER CARS		Rail	Other	5, 7, 8, 9, 10	Cabarrus-Rowan MPO, High Point Urban Area MPO, Durham-Chapel Hill-Carrboro MPO, Burlington-Graham MPO, Greensboro Urban Area MPO, Capital Area MPO, Charlotte Regional TPO	P-2918D											\$0	COMPLETE

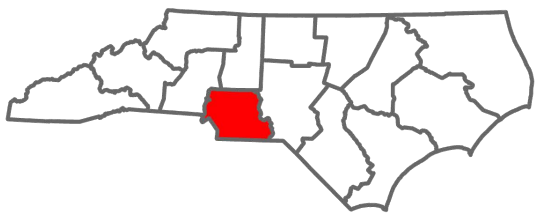
BASIC PROJECT INFORMATION										FISCAL YEAR PROJECT PHASE SCHEDULED TO START													
COUNTY(S)	ROUTE/CITY	RESPONSIBLE AGENCY	DESCRIPTION	LENGTH (MILES)	MODE	FUNDING PROGRAM	DIVISION(S)	MPOs/RPOs	PROJECT ID	STI CATEGORY FUNDED	FUNDING SOURCE (SEE FUNDING SOURCES TAB FOR MORE INFO)	RIGHT-OF-WAY PROJECTED SCHEDULE	TOTAL REMAINING FUNDS NEEDED FOR RIGHT-OF-WAY	UTILITIES PROJECTED SCHEDULE	TOTAL REMAINING FUNDS NEEDED FOR UTILITIES	CONSTRUCTION PROJECTED SCHEDULE	TOTAL REMAINING FUNDS NEEDED FOR CONSTRUCTION	PROJECTED SCHEDULE FOR OTHER ACTIVITIES	TOTAL REMAINING FUNDS FOR OTHER ACTIVITIES	TOTAL REMAINING FUNDS NEEDED	COMMENT		
GUILFORD, DAVIDSON, ROWAN, ALAMANCE, CABARRUS, ORANGE, WAKE, DURHAM, MECKLENBURG, RANDOLPH	PIEDMONT CORRIDOR	NCDOT	PASSENGER TRAIN SECURITY SYSTEM, CCTV DATA NETWORK AND GENERATORS		Rail	Other	5, 7, 8, 9, 10	Cabarrus-Rowan MPO, High Point Urban Area MPO, Durham-Chapel Hill-Carrboro MPO, Burlington-Graham MPO, Greensboro Urban Area MPO, Capital Area MPO, Charlotte Regional TPO	P-2918E												\$0	IN PROGRESS	
GUILFORD, DAVIDSON, ROWAN, ALAMANCE, CABARRUS, ORANGE, WAKE, DURHAM, MECKLENBURG, RANDOLPH	PIEDMONT CORRIDOR	NCDOT	PURCHASE 4 USED PASSENGER CARS AND REHABILITATE 7 PASSENGER CARS		Rail	Other	5, 7, 8, 9, 10	Cabarrus-Rowan MPO, High Point Urban Area MPO, Durham-Chapel Hill-Carrboro MPO, Burlington-Graham MPO, Greensboro Urban Area MPO, Capital Area MPO, Charlotte Regional TPO	P-2918G													\$0	IN PROGRESS
GUILFORD, DAVIDSON, ROWAN, ALAMANCE, CABARRUS, ORANGE, WAKE, DURHAM, MECKLENBURG, RANDOLPH	PIEDMONT CORRIDOR	NCDOT	EQUIP 9 STATIONS AND PLATFORMS WITH ADA/FRA PIDS		Rail	Other	5, 7, 8, 9, 10	Cabarrus-Rowan MPO, High Point Urban Area MPO, Durham-Chapel Hill-Carrboro MPO, Burlington-Graham MPO, Greensboro Urban Area MPO, Capital Area MPO, Charlotte Regional TPO	P-2918I													\$0	IN PROGRESS
DAVIDSON	NCR	LEXINGTON	LEXINGTON TRAIN STATION, CONSTRUCT TRACK IMPROVEMENTS AND MULTI-MODAL PASSENGER RAIL AND BUS STATION IN THE LEXINGTON DEPOT DISTRICT.		Rail	Other	9	High Point Urban Area MPO	P-5732	Exempt	DP, L, O				2025	\$15,700,000				\$15,700,000	"DP" FUNDING REFLECTS FEDERAL RAILROAD ADMINISTRATION BUILD GRANT		
DAVIDSON, DAVIE, FORSYTH, ROWAN, STOKES	VARIOUS	NCDOT	TRAFFIC SEPARATION STUDY IMPLEMENTATION AND CLOSURES IN DIVISION 9.		Rail	Rail-Highway Grade Crossing Closure	9	Northwest Piedmont RPO, Winston-Salem Area TPO, High Point Urban Area MPO, Cabarrus-Rowan MPO	RC-2009	Division 9											\$0	PROGRAMMED FOR PRELIMINARY ENGINEERING ONLY. INDIVIDUAL PROJECTS AND FUNDING TO BE REQUESTED IN THE FUTURE AS NEEDED.	
ROWAN	HENDERSON GROVE CHURCH ROAD	NCDOT	CLOSE RAILROAD CROSSING #724 362M AND CONSTRUCT NEW LOCATION TO SR 2528 (JULIAN ROAD) IN SALISBURY.	0.65	Rail	Rail-Highway Grade Crossing Closure	9	Cabarrus-Rowan MPO	Y-5500IA	Division 9	RR				2024	\$4,900,000				\$4,900,000			
DAVIDSON, DAVIE, FORSYTH, ROWAN, STOKES	VARIOUS	NCDOT	HIGHWAY-RAIL GRADE CROSSING SAFETY IMPROVEMENTS IN DIVISION 9.		Rail	Rail-Highway Grade Crossing Improvement	9	Northwest Piedmont RPO, Winston-Salem Area TPO, High Point Urban Area MPO, Cabarrus-Rowan MPO	RX-2009	Division 9											\$0		
DAVIDSON	LS (FIRST STREET)	NCDOT	WSS CROSSING 849955C IN DENTON. CONSTRUCT SAFETY IMPROVEMENTS.		Rail	Rail-Highway Grade Crossing Improvement	9	High Point Urban Area MPO	RX-2009A	Division 9	RR				2025	\$303,000				\$303,000			
FORSYTH	SR 2385 (WALKERTOWN-GUTHRIE ROAD)	NCDOT	NORFOLK SOUTHERN CROSSING 722063Y IN WALKERTOWN. CONSTRUCT SAFETY IMPROVEMENTS.		Rail	Rail-Highway Grade Crossing Improvement	9	Winston-Salem Area TPO	RX-2009B	Division 9	RR				2025	\$411,000				\$411,000			
FORSYTH	SR 2381 (WILLSTON ROAD)	NCDOT	NORFOLK SOUTHERN CROSSING 470210K IN WALKERTOWN. CONSTRUCT SAFETY IMPROVEMENTS.		Rail	Rail-Highway Grade Crossing Improvement	9	Winston-Salem Area TPO	RX-2009C	Division 9	RR				2026	\$601,000				\$601,000			
FORSYTH	SR 1686 (SHATTALON DRIVE)	NCDOT	NORFOLK SOUTHERN CROSSING 722024H IN WINSTON-SALEM. CONSTRUCT SAFETY IMPROVEMENTS.		Rail	Rail-Highway Grade Crossing Improvement	9	Winston-Salem Area TPO	RX-2009D	Division 9	RR				2027	\$492,000				\$492,000			
DAVIDSON, DAVIE, FORSYTH, ROWAN, STOKES	VARIOUS	NCDOT	HIGHWAY-RAIL GRADE CROSSING SAFETY IMPROVEMENTS IN DIVISION 9.		Rail	Rail-Highway Grade Crossing Improvement	9	Northwest Piedmont RPO, Winston-Salem Area TPO, High Point Urban Area MPO, Cabarrus-Rowan MPO	RX-2409												\$0	PROGRAMMED FOR PRELIMINARY ENGINEERING ONLY. INDIVIDUAL PROJECTS AND FUNDING TO BE REQUESTED IN THE FUTURE AS NEEDED.	
DAVIDSON	SR 1101 (WILDLIFE RECREATION AREA ACCESS ROAD)	NCDOT	IMPROVEMENTS TO WSS CROSSING 849835L IN SOUTHMONT.	0.25	Rail	Rail-Highway Grade Crossing Improvement	9	High Point Urban Area MPO	RX-2409A	Division 9	RR				2026	\$475,000				\$475,000			
GUILFORD, DAVIDSON, ROWAN, ALAMANCE, CABARRUS, ORANGE, WAKE, DURHAM, MECKLENBURG, RANDOLPH	PIEDMONT CORRIDOR	NCDOT	PURCHASE AND REFURBISH RAIL CARS FOR PIEDMONT SERVICE EXPANSION.		Rail	STI (Prioritization)	5, 7, 8, 9, 10	Cabarrus-Rowan MPO, High Point Urban Area MPO, Durham-Chapel Hill-Carrboro MPO, Burlington-Graham MPO, Greensboro Urban Area MPO, Capital Area MPO, Charlotte Regional TPO	P-5719												\$0	"DP" FUNDING REFLECTS FEDERAL-STATE PARTNERSHIP FOR STATE OF GOOD REPAIR GRANT	
DAVIDSON, ALAMANCE, CABARRUS, DURHAM, GUILFORD, MECKLENBURG, ORANGE, ROWAN, WAKE	PIEDMONT CORRIDOR	NCDOT	NEW TRAINS AND MAINTENANCE FACILITY.		Rail	STI (Prioritization)	5, 7, 9, 10	Capital Area MPO, High Point Urban Area MPO, Burlington-Graham MPO, Cabarrus-Rowan MPO, Charlotte Regional TPO, Durham-Chapel Hill-Carrboro MPO, Greensboro Urban Area MPO	P-5719C	Region C, D, E	DP, T				2026	\$212,528,000				\$212,528,000			
DAVIDSON	NORFOLK SOUTHERN	LEXINGTON	KIMBERLY CLARK IN LEXINGTON. CONSTRUCT LEAD TRACK.		Rail	STI (Prioritization)	9	High Point Urban Area MPO	P-5722	Region D	O, T				2027	\$2,038,000				\$2,038,000	"O" FUNDING REFLECTS PARTICIPATION BY NORFOLK SOUTHERN CORPORATION		
ROWAN	RAILROAD NORFOLK SOUTHERN	NCDOT	NS MAINLINE IN ROWAN COUNTY. CONSTRUCT TRACK IMPROVEMENTS, SECOND PLATFORM, PEDESTRIAN UNDERPASS, SITEWORK, RETAINING WALL AND SIGNAL EQUIPMENT.		Rail	STI (Prioritization)	9	Cabarrus-Rowan MPO	P-5726	Region D	L, T				2026	\$10,800,000				\$10,800,000			
ROWAN	NORFOLK SOUTHERN	NCDOT	SALISBURY TRAIN STATION SECOND PLATFORM AND PEDESTRIAN UNDERPASS.		Rail	STI (Prioritization)	9	Cabarrus-Rowan MPO	P-5726A	Region D	T				2026	\$2,500,000				\$2,500,000			
ROWAN	NORFOLK SOUTHERN	SALISBURY	SALISBURY NORFOLK SOUTHERN CROSSOVER RELOCATION.		Rail	STI (Prioritization)	9	Cabarrus-Rowan MPO	P-5726B	Region D	T				2025	\$4,000,000				\$4,000,000			
DAVIDSON	NORFOLK SOUTHERN	NCDOT	CROSSING 722306Y (EAST 7TH AVENUE) IN LEXINGTON. CONSTRUCT GRADE SEPARATION IN VICINITY OF 5TH STREET AND CLOSE CROSSING 722306Y.		Rail	STI (Prioritization)	9	High Point Urban Area MPO	P-5731	Division 9	DP, L, T	2025	\$6,900,000		2025	\$25,000,000				\$31,900,000	"DP" FUNDING REFLECTS FEDERAL RAILROAD ADMINISTRATION BUILD GRANT		

BASIC PROJECT INFORMATION										FISCAL YEAR PROJECT PHASE SCHEDULED TO START										COMMENT	
COUNTY(S)	ROUTE/CITY	RESPONSIBLE AGENCY	DESCRIPTION	LENGTH (MILES)	MODE	FUNDING PROGRAM	DIVISION(S)	MPOs/RPOs	PROJECT ID	STI CATEGORY FUNDED	FUNDING SOURCE (SEE FUNDING SOURCES TAB FOR MORE INFO)	RIGHT-OF-WAY PROJECTED SCHEDULE	TOTAL REMAINING FUNDS NEEDED FOR RIGHT-OF-WAY	UTILITIES PROJECTED SCHEDULE	TOTAL REMAINING FUNDS NEEDED FOR UTILITIES	CONSTRUCTION PROJECTED SCHEDULE	TOTAL REMAINING FUNDS NEEDED FOR CONSTRUCTION	PROJECTED SCHEDULE FOR OTHER ACTIVITIES	TOTAL REMAINING FUNDS FOR OTHER ACTIVITIES		TOTAL REMAINING FUNDS NEEDED
ROWAN	NORFOLK SOUTHERN	NCDOT	CITY OF SALISBURY. UPGRADE STATION BUILDING, EXPAND WAITING SPACE AND SURFACE PARKING.		Rail	STI (Prioritization)	9	Cabarrus-Rowan MPO	P-5733	Division 9	CMAQ, T	2025	\$2,000,000			2026	\$8,999,000	2024	\$720,000	\$11,719,000	
DAVIDSON	NCR / NORFOLK SOUTHERN MAIN LINE	NCDOT	SR 2165 (TURNER STREET) IN THOMASVILLE. CONSTRUCT GRADE SEPARATION AND CLOSE CROSSING 7223275.		Rail	STI (Prioritization)	9	High Point Urban Area MPO	P-5751	Division 9	O, T	2028	\$5,000,000			2031	\$22,002,000			\$27,002,000	"O" FUNDING REFLECTS PARTICIPATION BY NORFOLK SOUTHERN CORPORATION



**STATE TRANSPORTATION
IMPROVEMENT PROGRAM**

Division 10



- Anson
- Cabarrus
- Mecklenburg
- Stanly
- Union

BASIC PROJECT INFORMATION										FISCAL YEAR PROJECT PHASE SCHEDULED TO START											
COUNTY(S)	ROUTE/CITY	RESPONSIBLE AGENCY	DESCRIPTION	LENGTH (MILES)	MODE	FUNDING PROGRAM	DIVISION(S)	MPOs/RPOs	PROJECT ID	STI CATEGORY FUNDED	FUNDING SOURCE (SEE FUNDING SOURCES TAB FOR MORE INFO)	RIGHT-OF-WAY PROJECTED SCHEDULE	TOTAL REMAINING FUNDS NEEDED FOR RIGHT-OF-WAY	UTILITIES PROJECTED SCHEDULE	TOTAL REMAINING FUNDS NEEDED FOR UTILITIES	CONSTRUCTION PROJECTED SCHEDULE	TOTAL REMAINING FUNDS NEEDED FOR CONSTRUCTION	PROJECTED SCHEDULE FOR OTHER ACTIVITIES	TOTAL REMAINING FUNDS FOR OTHER ACTIVITIES	TOTAL REMAINING FUNDS NEEDED	COMMENT
CABARRUS	CONCORD REGIONAL AIRPORT (JQF)	CONCORD REGIONAL AIRPORT (JQF)	SOUTH DEVELOPMENT AREA APRON EXPANSION - PHASE II: APRON EXPANSION (DESIGN & CONSTRUCTION)		Aviation	STI (Prioritization)	10	Cabarrus-Rowan MPO	AV-5731	Region E	O, T					2025	\$7,917,000			\$7,917,000	
UNION	CHARLOTTE-MONROE EXECUTIVE AIRPORT (EQY)	CHARLOTTE-MONROE EXECUTIVE AIRPORT (EQY)	RELOCATE AND WIDEN THE EXISTING PARALLEL TAXIWAY SECTION BETWEEN THE EXISTING RAMP AND THE RUNWAY 5 TAXIWAY EXTENSION.		Aviation	STI (Prioritization)	10	Charlotte Regional TPO	AV-5814	Division 10	T					FUNDED FOR PRELIMINARY ENGINEERING ONLY	\$8,800,000			\$8,800,000	
STANLY	STANLY COUNTY AIRPORT (VUJ)	STANLY COUNTY AIRPORT (VUJ)	ACQUIRE LAND FOR EXPANSION AND PERFORM ESA TO DETERMINE STATUS OF STRUCTURES ON PROPERTY. CLEAR AND GRUBBING LAND REQUIRED FOR EXPANSION AND DEMOLISH HOUSES ON PROPERTY ACQUIRED.		Aviation	STI (Prioritization)	10	Rocky River RPO	AV-5817	Division 10	T	2025	\$4,400,000			2027	\$2,500,000			\$6,900,000	
MECKLENBURG	CHARLOTTE DOUGLAS INTERNATIONAL AIRPORT (CLT)	CHARLOTTE DOUGLAS INTERNATIONAL AIRPORT (CLT)	CONSTRUCT FOURTH PARALLEL RUNWAY.		Aviation	STI (Prioritization)	10	Charlotte Regional TPO	AV-5879	Statewide Mobility	O, T					2025	\$607,500,000			\$607,500,000	OTHER FUNDING PROVIDED BY CHARLOTTE DOUGLAS INTERNATIONAL AIRPORT
MECKLENBURG	CHARLOTTE DOUGLAS INTERNATIONAL AIRPORT (CLT)	CHARLOTTE DOUGLAS INTERNATIONAL AIRPORT (CLT)	EXPAND WEST RAMP NEAR CONCOURSE A - PHASE II.		Aviation	STI (Prioritization)	10	Charlotte Regional TPO	AV-5881	Statewide Mobility	O, T					2021	\$40,100,000			\$40,100,000	COMPLETE. OTHER FUNDING PROVIDED BY CHARLOTTE DOUGLAS INTERNATIONAL AIRPORT
CABARRUS	CONCORD REGIONAL AIRPORT (JQF)	CONCORD REGIONAL AIRPORT (JQF)	EXTEND RUNWAY SAFETY AREA.		Aviation	STI (Prioritization)	10	Cabarrus-Rowan MPO	AV-5889	Not Funded	T	NOT FUNDED		NOT FUNDED		NOT FUNDED	\$300,000	NOT FUNDED		\$300,000	
CABARRUS	CONCORD REGIONAL AIRPORT (JQF)	CONCORD REGIONAL AIRPORT (JQF)	REHABILITATE APRON AND TAXIWAY PAVEMENT.		Aviation	STI (Prioritization)	10	Cabarrus-Rowan MPO	AV-5890	Region E	T					2020	\$300,000			\$300,000	COMPLETE.
CABARRUS	CONCORD REGIONAL AIRPORT (JQF)	CONCORD REGIONAL AIRPORT (JQF)	CONSTRUCT NORTH APRON EXPANSION.		Aviation	STI (Prioritization)	10	Cabarrus-Rowan MPO	AV-5892	Region E	O, T					2023	\$2,170,000			\$2,170,000	OTHER FUNDING PROVIDED BY CONCORD REGIONAL AIRPORT
MECKLENBURG	CHARLOTTE DOUGLAS INTERNATIONAL AIRPORT (CLT)	CHARLOTTE DOUGLAS INTERNATIONAL AIRPORT (CLT)	EXPAND CONCOURSE A (PHASE II).		Aviation	STI (Prioritization)	10	Charlotte Regional TPO	AV-5893	Region E	O, T					2025	\$202,500,000			\$202,500,000	OTHER FUNDING PROVIDED BY CHARLOTTE DOUGLAS INTERNATIONAL AIRPORT
MECKLENBURG	DAVIDSON	DAVIDSON	WEST BRANCH GREENWAY AND CAROLINA THREAD TRAIL. CONSTRUCT GREENWAY.	0.77	Bike & Ped	Locally Selected	10	Charlotte Regional TPO	BL-0003	Division 10	L, TADA							2023	\$151,000	\$151,000	WEST BRANCH NATURE PRESERVE - RIVER RUN NEIGHBORHOOD
MECKLENBURG	THE PARK - HUNTERSVILLE GREENWAY	HUNTERSVILLE	TORRENCE CREEK GREENWAY TO MOUNT HOLLY-HUNTERSVILLE ROAD. CONSTRUCT GREENWAY.	1.55	Bike & Ped	Locally Selected	10	Charlotte Regional TPO	BL-0010	Division 10	BGDA, L, TAANY, TADA	2025	\$516,000			2026	\$2,600,000	2023	\$376,000	\$3,492,000	\$181K IN STBG-DA FUNDS SWAPPED FOR \$181K IN TAP-ANYAREA FUNDS ON 5-17-23
UNION	MARSHVILLE	MARSHVILLE	CROSS STREET, SR 1735 (EAST UNION STREET), NC 205 (NORTH ELM STREET) AND SR 1740 (MAIN STREET), NC 205 (NORTH ELM STREET) AND SR 1735 (EAST UNION STREET). CONSTRUCT PEDESTRIAN IMPROVEMENTS AND INSTALL PAVEMENT MARKINGS.	0.55	Bike & Ped	Locally Selected	10	Charlotte Regional TPO	BL-0011	Division 10	BGDA, L					2026	\$335,000	2023	\$63,000	\$398,000	
UNION	MARVIN LOOP TRAIL	MARVIN	SR 3635 (MARVIN ROAD) AT SADDLE AVENUE TO SR 1316 (MARVIN SCHOOL ROAD) AT YELLOW JASMINE LANE. CONSTRUCT PEDESTRIAN IMPROVEMENTS.	1.16	Bike & Ped	Locally Selected	10	Charlotte Regional TPO	BL-0012	Division 10	BGDA, L, TADA	2025	\$157,000			2026	\$1,309,000	2023	\$244,000	\$1,710,000	
CABARRUS	NORTH WASHINGTON STREET	MOUNT PLEASANT	PARK DRIVE TO NC 73 (EAST FRANKLIN STREET). CONSTRUCT SIDEWALK, CURB AND GUTTER, AND WIDEN TO 12 FOOT SHARED TRAVEL LANES WITH BIKE SHARROWS.	0.17	Bike & Ped	Locally Selected	10	Cabarrus-Rowan MPO	BL-0043	Exempt	CMAQ, L					2024	\$524,000	2022	\$115,000	\$639,000	
MECKLENBURG	IRWIN CREEK GREENWAY	MECKLENBURG COUNTY	CLANTON ROAD TO LESTER STREET. CONSTRUCT IRWIN CREEK GREENWAY.	1.3	Bike & Ped	Locally Selected	10	Charlotte Regional TPO	BL-0057	Division 10	BGDA, CMAQ, L					2025	\$6,080,000	2024	\$10,000	\$6,090,000	\$483K IN STBG-DA SWITCHED WITH \$483K IN CMAQ FUNDS FOR CON AS PART OF FUND SWAP 8-9-22.
MECKLENBURG	RAIL TRAIL PEDESTRIAN BRIDGE	CHARLOTTE	SR 3815 (EAST MOREHEAD STREET) TO BROOKLYN VILLAGE LIGHT RAIL STATION. CONSTRUCT RAIL TRAIL PEDESTRIAN BRIDGE OVER I-277 (BELK FREEWAY).	0.11	Bike & Ped	Locally Selected	10	Charlotte Regional TPO	BL-0058	Division 10	L, TAANY					2025	\$6,343,000			\$6,343,000	\$1,903M IN STBG-DA FUNDS SWAPPED FOR \$1,903M IN TAP-ANYAREA FUNDS ON 5-17-23
CABARRUS	CLARKE CREEK GREENWAY	CONCORD	STRADER STREET TO COX MILL ROAD. CONSTRUCT GREENWAY.	3.6	Bike & Ped	Locally Selected	10	Cabarrus-Rowan MPO	BL-0060	Exempt	CMAQ, L					2025	\$4,587,000	2023	\$13,000	\$4,600,000	
MECKLENBURG	HUNTERSVILLE	HUNTERSVILLE	CONSTRUCT GREENWAY CULVERT UNDER US 21. MARGARET WALLACE ROAD TO GRISTMILL LANE.	0.21	Bike & Ped	Locally Selected	10	Charlotte Regional TPO	BL-0080	Division 10	L, TADA					2025	\$3,250,000			\$3,250,000	
MECKLENBURG	LEBANON ROAD AND MARGARET WALLACE ROAD	MINT HILL	CONSTRUCT SIDEWALK. IDLEWILD ROAD TO LEBANON ROAD. CONSTRUCT SIDEWALK.	0.99	Bike & Ped	Locally Selected	10	Charlotte Regional TPO	BL-0081	Division 10	L, TADA	2026	\$133,000			2027	\$1,081,000	2025	\$434,000	\$1,648,000	
MECKLENBURG	SUGAR CREEK ROAD	CHARLOTTE	RUMPLE ROAD TO NEVIN ROAD, ROMAN ROAD TO GRAHAM STREET. CONSTRUCT SIDEWALKS. MERLANE DRIVE TO NORTH TRYON STREET. CONSTRUCT MULTI-USE PATH. INSTALL PEDESTRIAN IMPROVEMENTS AT SOFLEY ROAD. IMPROVE SUGAR CREEK, MERLANE, AND MALLARD CREEK ROAD TRANSIT STOPS.	1.07	Bike & Ped	Locally Selected	10	Charlotte Regional TPO	BL-0083	Division 10	DP, L, TADA	2025	\$686,000			2027	\$20,262,000	2025	\$10,000	\$20,958,000	
MECKLENBURG	ALBEMARLE ROAD AND WILORA LAKE ROAD	CHARLOTTE	REDMAN ROAD TO CENTRAL AVENUE. CONSTRUCT SIDEWALK. ALBEMARLE ROAD TO 100 FEET NORTH OF BARR DRIVE. CONSTRUCT SIDEWALK. INSTALL PEDESTRIAN IMPROVEMENTS AT VARIOUS INTERSECTIONS.	0.93	Bike & Ped	Locally Selected	10	Charlotte Regional TPO	BL-0084	Division 10	L, TADA					2027	\$3,182,000	2025	\$10,000	\$3,192,000	
MECKLENBURG	BEATY STREET	DAVIDSON	NORTH MAIN STREET TO GRIFFITH STREET. CONSTRUCT SHARED USE PATH.	0.91	Bike & Ped	Locally Selected	10	Charlotte Regional TPO	BL-0085	Division 10	L, TADA	2027	\$601,000			2029	\$2,561,000	2025	\$330,000	\$3,492,000	
CABARRUS	SR 1138 (HICKORY RIDGE ROAD)	HARRISBURG	SR 1161 (STALLINGS ROAD) TO HICKORY RIDGE MIDDLE SCHOOL. SR 1161 (STALLINGS ROAD) FROM SR 1138 (HICKORY RIDGE ROAD) TO SR 1304 (HARRISBURG VETERANS ROAD). CONSTRUCT SIDEWALKS.		Bike & Ped	Locally Selected	10	Cabarrus-Rowan MPO	BL-0086	Division 10	L, TADA	2026	\$172,000	2026	\$56,000	2027	\$1,563,000	2024	\$287,000	\$2,078,000	

BASIC PROJECT INFORMATION										FISCAL YEAR PROJECT PHASE SCHEDULED TO START											
COUNTY(S)	ROUTE/CITY	RESPONSIBLE AGENCY	DESCRIPTION	LENGTH (MILES)	MODE	FUNDING PROGRAM	DIVISION(S)	MPOs/RPOs	PROJECT ID	STI CATEGORY FUNDED	FUNDING SOURCE (SEE FUNDING SOURCES TAB FOR MORE INFO)	RIGHT-OF-WAY PROJECTED SCHEDULE	TOTAL REMAINING FUNDS NEEDED FOR RIGHT-OF-WAY	UTILITIES PROJECTED SCHEDULE	TOTAL REMAINING FUNDS NEEDED FOR UTILITIES	CONSTRUCTION PROJECTED SCHEDULE	TOTAL REMAINING FUNDS NEEDED FOR CONSTRUCTION	PROJECTED SCHEDULE FOR OTHER ACTIVITIES	TOTAL REMAINING FUNDS FOR OTHER ACTIVITIES	TOTAL REMAINING FUNDS NEEDED	COMMENT
CABARRUS	VARIOUS CONCORD	CONCORD	ELM AVENUE NORTHWEST FROM GLENN STREET NORTHWEST TO ALEXANDER STREET NORTHWEST. GLENN STREET NORTHWEST FROM ELM AVENUE NORTHWEST TO ACADEMY AVENUE NORTHWEST. CROWELL DRIVE NORTHWEST FROM CLEARWATER ARTS CENTER DRIVEWAY TO CEDAR DRIVE NORTHWEST. CEDAR DRIVE NORTHWEST FROM GEORGIA STREET NORTHWEST TO BEECH STREET NORTHWEST. CONSTRUCT SIDEWALKS.		Bike & Ped	Locally Selected	10	Cabarrus-Rowan MPO	BL-0087	Division 10	L, TADA					2026	\$1,615,000	2024	\$10,000	\$1,625,000	
MECKLENBURG	BEATY STREET	DAVIDSON	NC 115 (NORTH MAIN STREET) TO SR 2158 (GRIFFITH STREET). CONSTRUCT SHARED USE PATH.		Bike & Ped	Locally Selected	10	Charlotte Regional TPO	BL-0096	Division 10	L, TADA	2026	\$601,000			2028	\$2,561,000	2024	\$330,000	\$3,492,000	
MECKLENBURG	MCDOWELL CREEK GREENWAY	NCDOT	NC 73 IN HUNTERSVILLE. CONSTRUCT PEDESTRIAN BRIDGE OVER NC 73 NEAR LINDHOLM DRIVE.		Bike & Ped	Locally Selected	10	Charlotte Regional TPO	BL-0119	Division 10	BGDA, L(M)					2027	\$5,159,000			\$5,159,000	
MECKLENBURG	BAIN SCHOOL ROAD	MINT HILL	GAIT DRIVE TO PHILADELPHIA CHURCH ROAD IN MINT HILL. CONSTRUCT SIDEWALK.		Bike & Ped	Locally Selected	10	Charlotte Regional TPO	BL-0120	Division 10	BGDA, L	2028	\$220,000			2030	\$1,100,000	2026	\$469,000	\$1,789,000	
MECKLENBURG	LAWYERS ROAD	MINT HILL	PIAFFE AVENUE TO THOMPSON ROAD IN MINT HILL. CONSTRUCT SIDEWALK.		Bike & Ped	Locally Selected	10	Charlotte Regional TPO	BL-0121	Division 10	BGDA, L	2028	\$236,000			2030	\$774,000	2026	\$319,000	\$1,329,000	
MECKLENBURG	ROCKY RIVER ROAD	CHARLOTTE	ROCKLAND DRIVE TO OLD CONCORD ROAD IN CHARLOTTE. CONSTRUCT SHARED-USE PATH.		Bike & Ped	Locally Selected	10	Charlotte Regional TPO	BL-0123	Division 10	BGDA, L					2027	\$3,952,000	2025	\$10,000	\$3,962,000	
MECKLENBURG	TRUELIGHT CHURCH ROAD	MINT HILL	WILGROVE-MINT ROAD TO HEATHER NICOLE LANE IN MINT HILL. CONSTRUCT SIDEWALK.		Bike & Ped	Locally Selected	10	Charlotte Regional TPO	BL-0124	Division 10	BGDA, L	2028	\$124,000			2030	\$1,216,000	2026	\$500,000	\$1,840,000	
MECKLENBURG	CHARLOTTE	CHARLOTTE	TOBY CREEK GREENWAY, ROCKLAND DRIVE TO BLUE ROCK DRIVE.		Bike & Ped	Locally Selected	10	Charlotte Regional TPO	C-5225B	Exempt										\$0	COMPLETE
MECKLENBURG	CORNELIUS	CORNELIUS	MCDOWELL CREEK TRIBUTARY GREENWAY; CONSTRUCT GREENWAY FROM SMITHVILLE PARK TO J.V. WASHAM ELEMENTARY. CONSTRUCT MULTI-USE PATH ALONG WESTMORELAND ROAD TO LAKE PINES DRIVE.		Bike & Ped	Locally Selected	10	Charlotte Regional TPO	EB-5777	Division 10	CMAQ, L	2021	\$960,000			2026	\$2,040,000			\$3,000,000	RIGHT-OF-WAY IN PROGRESS. \$2.4M IN STBG-DA SWITCHED FOR CMAQ AS PART OF I-77 PPSL FUND SWAP.
MECKLENBURG	MATTHEWS	MATTHEWS	SAM NEWELL ROAD MULTI-USE PATH, NORTHEAST PARKWAY TO CROWN POINT ELEMENTARY SCHOOL. CONSTRUCT GREENWAY.		Bike & Ped	Locally Selected	10	Charlotte Regional TPO	EB-5783	Division 10	BGANY, BGDA, L	2022	\$335,000			2025	\$1,526,000	2021	\$231,000	\$2,092,000	RIGHT-OF-WAY IN PROGRESS. ADDITIONAL FUNDING FOR PRELIMINARY ENGINEERING TO COVER ANTICIPATED EXPENDITURES; \$30K IN BGANY USED AS PART OF FUND SWAP.
MECKLENBURG	HUNTERSVILLE	HUNTERSVILLE	UPPER MCDOWELL CREEK GREENWAY, CHILGROVE LANE TO NC 73. CONSTRUCT GREENWAY.		Bike & Ped	Locally Selected	10	Charlotte Regional TPO	EB-5785	Division 10	CMAQ, L					2025	\$5,339,000			\$5,339,000	\$4.271 M IN STBG-DA SWITCHED WITH \$4.271M IN CMAQ FUNDS FOR CON AS PART OF FUND SWAP 8-9-22.
MECKLENBURG	CORNELIUS	CORNELIUS	MCDOWELL CREEK GREENWAY, MAGNOLIA PLAZA TO WESTMORELAND ROAD. CONSTRUCT GREENWAY.		Bike & Ped	Locally Selected	10	Charlotte Regional TPO	EB-5817	Division 10	BGDA, L, TADA					2020	\$3,882,000			\$3,882,000	COMPLETE.
UNION	WAXHAW	WAXHAW	DOWNTOWN WAXHAW PEDESTRIAN AND BICYCLE FACILITY ENHANCEMENTS.		Bike & Ped	Locally Selected	10	Charlotte Regional TPO	EB-5819	Division 10	BGDA, L, TADA					2024	\$996,000			\$996,000	UNDER CONSTRUCTION.
MECKLENBURG	CHARLOTTE	CHARLOTTE	CHARLOTTE BICYCLE EXPANSION.		Bike & Ped	Locally Selected	10	Charlotte Regional TPO	EB-5820	Division 10										\$0	UNDER CONSTRUCTION
MECKLENBURG	MATTHEWS	MATTHEWS	CONSTRUCT FOUR MILE CREEK GREENWAY CROSSING UNDER SR 3448 (SOUTH TRADE STREET)		Bike & Ped	Locally Selected	10	Charlotte Regional TPO	EB-5829	Division 10	L, TADA					2022	\$2,899,000			\$2,899,000	UNDER CONSTRUCTION.
CABARRUS	CONCORD	CONCORD	UNION STREET. CONSTRUCT SIDEWALK EXTENSION.		Bike & Ped	Locally Selected	10	Cabarrus-Rowan MPO	EB-5903	Division 10	CMAQ, L, TADA					2020	\$866,000			\$866,000	COMPLETE.
MECKLENBURG	CHARLOTTE	CHARLOTTE	BELK GREENWAY CONNECTOR PHASE ONE. EAST STONEWALL STREET AT SOUTH DAVIDSON STREET TO SOUTH KINGS DRIVE.		Bike & Ped	Locally Selected	10	Charlotte Regional TPO	EB-5929	Division 10	CMAQ, L					2025	\$1,557,000			\$1,557,000	\$1.159M IN STBG-DA SWITCHED FOR CMAQ AS PART OF I-77 PPSL FUND SWAP. RIGHT-OF-WAY IN PROGRESS.
UNION	INDIAN TRAIL	INDIAN TRAIL	NORTH INDIAN TRAIL ROAD. SOUTH FORK ROAD TO LIBERTY LANE. CONSTRUCT COMPLETE STREET. INCLUDES INTERSECTION IMPROVEMENTS AT SR 1008 (INDIAN TRAIL ROAD) AND SR 1367 (UNIONVILLE-INDIAN TRAIL ROAD) (FORMERLY U-6250).		Bike & Ped	Locally Selected	10	Charlotte Regional TPO	EB-5931	Division 10	BGDA, CMAQ, L, TADA	2023	\$1,509,000			2025	\$5,739,000	2020	\$25,000	\$7,273,000	\$723,000 IN ADDITIONAL LOCAL FUNDS ARE NON-PARTICIPATORY FROM THE TOWN OF INDIAN TRAIL; \$4.719M IN BGANY USED AS PART OF FUND SWAP. \$4.719M IN STBG-DANY SWITCHED WITH \$4.719M IN CMAQ FUNDS FOR CON AS PART OF FUND SWAP 8-9-22.
MECKLENBURG	DAVIDSON	DAVIDSON	KINCAID MULTI-USE PATH. EUGENIA STREET AND SPRING STREET TO SOUTH PRONG ROCKY RIVER GREENWAY NEAR DAVIDSON ELEMENTARY.		Bike & Ped	Locally Selected	10	Charlotte Regional TPO	EB-5933	Division 10	L, TAANY					2025	\$878,000			\$878,000	\$702K IN STBG-DA FUNDS SWAPPED FOR \$702K IN TAP-ANYAREA FUNDS ON 5-17-23
MECKLENBURG	PINEVILLE	PINEVILLE	NC 51 CORRIDOR ACCESS MANAGEMENT. CLOSURE OF EXISTING JOHNSTON DRIVE INTERSECTION ALONG NC 51 AND RELOCATION OF JOHNSTON DRIVE TO LINE UP WITH EXISTING CHURCH STREET INTERSECTION.	0.06	Bike & Ped	Locally Selected	10	Charlotte Regional TPO	EB-5949	Division 10	BGDA, L, O					2022	\$4,404,000			\$4,404,000	UNDER CONSTRUCTION. OTHER FUNDS PROVIDED BY THE TOWN OF PINEVILLE; OTHER FUNDS ARE \$1,435,000 AN EARMARK THE TOWN OF PINEVILLE RECEIVED WITH \$358,750 IN LOCAL MATCH
MECKLENBURG	SUNSET ROAD	CHARLOTTE	OAKDALE ROAD / MIRANDA ROAD TO KIEV DRIVE. CONSTRUCT SIDEWALKS ON NORTH SIDE.	2.83	Bike & Ped	Locally Selected	10	Charlotte Regional TPO	EB-6036	Division 10	BGDA, L					2025	\$3,158,000			\$3,158,000	
MECKLENBURG	NC 24 (W.T. HARRIS BOULEVARD)	CHARLOTTE	PLAZA ROAD TO GRIER ROAD. CONSTRUCT SIDEWALK.	0.61	Bike & Ped	Locally Selected	10	Charlotte Regional TPO	EB-6050	Division 10	L, TADA	2024	\$120,000			2025	\$1,918,000	2023	\$10,000	\$2,048,000	
MECKLENBURG	LAWYERS ROAD, WILGROVE-MINT HILL ROAD, WILSON GROV	MINT HILL	EXTEND EXISTING SIDEWALKS.	2.26	Bike & Ped	Locally Selected	10	Charlotte Regional TPO	EB-6051	Division 10	L, TADA	2025	\$60,000			2028	\$2,574,000	2022	\$376,000	\$3,010,000	
MECKLENBURG	W.T. HARRIS BOULEVARD	CHARLOTTE	NORTH TRYON STREET TO JW CLAY BOULEVARD. CONSTRUCT SHARED-USE PATH.	0.32	Bike & Ped	Locally Selected	10	Charlotte Regional TPO	EB-6052	Division 10	L, TADA	2025	\$400,000			2026	\$1,252,000	2023	\$10,000	\$1,662,000	
MECKLENBURG, UNION, IREDELL	VARIOUS	NCDOT	CHARLOTTE REGIONAL TRANSPORTATION PLANNING ORGANIZATION (CRTPO) TRANSPORTATION ALTERNATIVES (TAP) PROGRAM.		Bike & Ped	Locally Selected	10, 12	Charlotte Regional TPO	U-5544	Division 10, 12	L, TADA					2024	\$13,487,000			\$13,487,000	
CABARRUS, ROWAN	VARIOUS	NCDOT	CABARRUS ROWAN MPO TRANSPORTATION ALTERNATIVES (TAP) PROGRAM.		Bike & Ped	Locally Selected	9, 10	Cabarrus-Rowan MPO	U-5545	Division 9, 10	L, TADA					2023	\$5,969,000			\$5,969,000	
ANSON, CABARRUS, MECKLENBURG, STANLY, UNION	VARIOUS	NCDOT	DIVISION 10 PROGRAM TO UPGRADE INTERSECTIONS TO COMPLY WITH THE AMERICANS WITH DISABILITIES ACT (ADA) USING TRANSPORTATION ALTERNATIVES (TA) FUNDS.		Bike & Ped	Other	10	Rocky River RPO, Charlotte Regional TPO, Cabarrus-Rowan MPO	BO-2410	Division 10	TA, TALTS					2024	\$5,000,000	2024	\$625,000	\$5,625,000	
ANSON, CABARRUS, MECKLENBURG, STANLY, UNION	VARIOUS	NCDOT	DIVISION 10 PROGRAM TO UPGRADE INTERSECTIONS TO COMPLY WITH THE AMERICANS WITH DISABILITIES ACT (ADA) USING TRANSPORTATION ALTERNATIVES (TA) FUNDS.		Bike & Ped	Other	10	Rocky River RPO, Charlotte Regional TPO, Cabarrus-Rowan MPO	R-5790	Division 10	S, TA					2020	\$3,600,000			\$3,600,000	UNDER CONSTRUCTION. "S" FUNDS ARE STATE HIGHWAY FUNDS

BASIC PROJECT INFORMATION										FISCAL YEAR PROJECT PHASE SCHEDULED TO START												
COUNTY(S)	ROUTE/CITY	RESPONSIBLE AGENCY	DESCRIPTION	LENGTH (MILES)	MODE	FUNDING PROGRAM	DIVISION(S)	MPOs/RPOs	PROJECT ID	STI CATEGORY FUNDED	FUNDING SOURCE (SEE FUNDING SOURCES TAB FOR MORE INFO)	RIGHT-OF-WAY PROJECTED SCHEDULE	TOTAL REMAINING FUNDS NEEDED FOR RIGHT-OF-WAY	UTILITIES PROJECTED SCHEDULE	TOTAL REMAINING FUNDS NEEDED FOR UTILITIES	CONSTRUCTION PROJECTED SCHEDULE	TOTAL REMAINING FUNDS NEEDED FOR CONSTRUCTION	PROJECTED SCHEDULE FOR OTHER ACTIVITIES	TOTAL REMAINING FUNDS FOR OTHER ACTIVITIES	TOTAL REMAINING FUNDS NEEDED	COMMENT	
MECKLENBURG	I-277	NCDOT	I-77 TO EAST 10TH STREET. RESURFACING AND BRIDGE REHABILITATION.	3.5	Highway	Interstate Maintenance	10	Charlotte Regional TPO	I-5746											\$0		
MECKLENBURG	I-277 (BELK FRWY)	NCDOT	I-77 TO EAST STONEWALL STREET. BRIDGE REHABILITATION.		Highway	Interstate Maintenance	10	Charlotte Regional TPO	I-5746A	Statewide Mobility										\$0	COMPLETE	
MECKLENBURG	I-277 (BELK FRWY)	NCDOT	EAST STONEWALL STREET TO EAST 10TH STREET. BRIDGE REHABILITATION.		Highway	Interstate Maintenance	10	Charlotte Regional TPO	I-5746B	Statewide Mobility										\$0	COMPLETE	
MECKLENBURG	I-277 (BROOKSHIRE FRWY)	NCDOT	I-77 TO EAST 10TH STREET. RESURFACE ROADWAY AND REHABILITATE BRIDGES FROM JOHNSON STREET TO EAST 10TH STREET.	1.75	Highway	Interstate Maintenance	10	Charlotte Regional TPO	I-5746C	Statewide Mobility	NHPIM				2022	\$29,400,000				\$29,400,000	UNDER CONSTRUCTION.	
MECKLENBURG	I-77	NCDOT	I-277 TO 0.7 MILE NORTH OF NC 27. PAVEMENT REHABILITATION.	1.11	Highway	Interstate Maintenance	10	Charlotte Regional TPO	I-5769	Statewide Mobility	NHPIM, S(M)				2020	\$17,232,000				\$17,232,000	COMPLETED - GARVEE BOND FUNDING: \$3,038,925 FOR CONSTRUCTION, PAYBACK FY 2020-2034	
MECKLENBURG	I-85	NCDOT	0.1 MILE NORTH OF SR 5901 (BILLY GRAHAM PKWY) TO 0.3 MILE SOUTH OF NC 16 AT MILE MARKER 35.93. PAVEMENT REHABILITATION.	2.92	Highway	Interstate Maintenance	10	Charlotte Regional TPO	I-5796	Statewide Mobility										\$0	TO BE LET WITH I-5770 - UNDER CONSTRUCTION	
MECKLENBURG	I-85	NCDOT	CONCRETE PAVEMENT JOINT AT US 29/NC 49 CONNECTOR TO CONCRETE PAVEMENT JOINT NORTH OF NC 73. PAVEMENT PRESERVATION, STRUCTURE PRESERVATION, MARKERS, AND MARKINGS.	13.93	Highway	Interstate Maintenance	10	Charlotte Regional TPO	I-5826	Statewide Mobility	NHPIM, S(M)				2020	\$8,940,000				\$8,940,000	UNDER CONSTRUCTION - I-5860 REMOVED AND COMBINED WITH I-5826. GARVEE BOND FUNDING - \$2M FOR CONSTRUCTION, PAYBACK FY 2020-2034	
MECKLENBURG	I-485	NCDOT	I-77 TO NC 49. PAVEMENT REHABILITATION.	56.03	Highway	Interstate Maintenance	10	Charlotte Regional TPO	I-5828	Statewide Mobility	HFB, NHPIM				2029	\$11,950,000				\$11,950,000	\$2.9M IS FROM HIGH VALUE BRIDGE FUNDS	
MECKLENBURG	I-85	NCDOT	REHABILITATE BRIDGES 590203 (I-85 NB) AND 590204 (I-85 SB) OVER SEABOARD COASTLINE RAILROAD.	0.5	Highway	Interstate Maintenance	10	Charlotte Regional TPO	I-5838	Statewide Mobility	NHPIM				2023	\$900,000				\$900,000	UNDER CONSTRUCTION.	
MECKLENBURG	I-485	NCDOT	PAVEMENT AND BRIDGE REHABILITATION AT OAKDALE ROAD INTERCHANGE AT MILEMARKER 17.2.	1	Highway	Interstate Maintenance	10	Charlotte Regional TPO	I-5861	Statewide Mobility	NHPIM				2023	\$1,256,000				\$1,256,000	UNDER CONSTRUCTION.	
MECKLENBURG	I-485	NCDOT	SR 1786 TO NC 27. BRIDGE REHABILITATION.	0.65	Highway	Interstate Maintenance	10	Charlotte Regional TPO	I-5902	Statewide Mobility	NHPIM				2028	\$1,600,000				\$1,600,000		
MECKLENBURG	I-485	NCDOT	BLAIR ROAD TO IDLEWILD ROAD. PAVEMENT REHABILITATION	6.19	Highway	Interstate Maintenance	10	Charlotte Regional TPO	I-5904	Statewide Mobility	NHPIM, S(M)				2020	\$9,801,000				\$9,801,000	COMPLETED - GARVEE BOND FUNDING - \$6,049,190 FOR CONSTRUCTION, PAYBACK FY 2020-2034	
MECKLENBURG	I-85	NCDOT	0.2 MILE WEST OF NC 16 (BROOKSHIRE BOULEVARD) TO CONCRETE PAVEMENT JOINT AT US 29/NC 49 CONNECTOR. PAVEMENT REHABILITATION.	2	Highway	Interstate Maintenance	10	Charlotte Regional TPO	I-5905	Statewide Mobility	BGDA, NHPIM, S(M)				2021	\$19,588,000				\$19,588,000	COMBINED WITH I-5906. UNDER CONSTRUCTION.	
MECKLENBURG, IREDELL	I-77	NCDOT	MILE MARKER 11 TO MILE MARKER 20 AND MILE MARKER 24.5 TO MILE MARKER 37. REHABILITATE PAVEMENT.	21.27	Highway	Interstate Maintenance	10, 12	Charlotte Regional TPO	I-5992	Statewide Mobility										\$0	UNDER CONSTRUCTION	
MECKLENBURG	I-277 (BROOKSHIRE FREEWAY)	NCDOT	WEST OF I-77 TO EAST OF I-77. BRIDGE REHABILITATION	0.32	Highway	Interstate Maintenance	10	Charlotte Regional TPO	I-6052	Statewide Mobility	BGDA, NHPIM, S(M)				2023	\$16,045,000				\$16,045,000	\$5M IN NHPIM FUNDS SWITCHED WITH \$5M IN BGDA AS PART OF FUND SWAP. UNDER CONSTRUCTION.	
MECKLENBURG	CHARLOTTE	CHARLOTTE	INTERSECTION OF TUCKASEEGEE-BERRYHILL-THRIFT ROADS IN CHARLOTTE. CONSTRUCT A TRAFFIC CIRCLE.	0.5	Highway	Locally Selected	10	Charlotte Regional TPO	C-5538	Division 10	CMAQ, L				2021	\$3,676,000				\$3,676,000	COMPLETE; \$1.053M IN STBG-DA SWITCHED FOR CMAQ AS PART OF I-77 PPSL FUND SWAP.	
MECKLENBURG, IREDELL, UNION	VARIOUS	NCDOT	PROJECTS TO IMPROVE CONGESTION AND AIR QUALITY IN THE CHARLOTTE REGIONAL TRANSPORTATION PLANNING ORGANIZATION (CRTPO) AREA.		Highway	Locally Selected	10, 12	Charlotte Regional TPO	C-5613	Exempt	CMAQ, L	2020	\$518,000		2020	\$3,108,000	2020	\$1,554,000		\$5,180,000	IN PROGRESS.	
MECKLENBURG	SR 1138 (ARROWOOD ROAD)	CHARLOTTE	NC 49 (SOUTH TRYON) TO SOUTH BOULEVARD. ITS UPGRADES.		Highway	Locally Selected	10	Charlotte Regional TPO	C-5613BD	Exempt	CMAQ, L				2022	\$614,000				\$614,000	UNDER CONSTRUCTION.	
MECKLENBURG	SR 2467 (MALLARD CREEK ROAD)	CHARLOTTE	NC 24 (HARRIS BOULEVARD) TO GOVERNOR HUNT ROAD. ITS AND TRAFFIC MANAGEMENT UPGRADES.		Highway	Locally Selected	10	Charlotte Regional TPO	C-5613BE	Exempt	CMAQ, L				2023	\$200,000				\$200,000	UNDER CONSTRUCTION.	
MECKLENBURG	NC 115	NCDOT	HICKORY STREET INTERSECTION. IMPROVE INTERSECTION.	0.5	Highway	Locally Selected	10	Charlotte Regional TPO	C-5613J	Exempt	BGDA, CMAQ, L(M)	2022	\$75,000		2025	\$3,469,000				\$3,544,000	RIGHT-OF-WAY IN PROGRESS.	
MECKLENBURG	US 21	NCDOT	SR 5544 (CATAWBA AVENUE) IN CORNELIUS. CONSTRUCT ROUNDABOUTS.		Highway	Locally Selected	10	Charlotte Regional TPO	C-5621	Region E	BA, BGDA, CMAQ, L, T(M)	2020	\$6,183,000		2024	\$23,823,000	2020	\$1,916,000		\$31,922,000	RIGHT-OF-WAY IN PROGRESS. STBG-DA FUNDS ARE EXEMPT SINCE THEY ARE BEING USED ON AN ELIGIBLE REGIONAL IMPACT PROJECT. BA FUNDS IN EXCESS OF 20% MATCH ON PE AND ROW USED TO MATCH PREVIOUSLY AUTHORIZED FEDERAL FUNDS. PROJECT PART OF I-77 PPSL FUND SWAP.	
UNION	KENSINGTON DRIVE WAXHAW	WAXHAW	NC 16 TO SUNSET HILL ROAD. IMPROVE CORRIDOR.	0.24	Highway	Locally Selected	10	Charlotte Regional TPO	EB-5950	Division 10	BGANY, BGDA, L	2022	\$591,000		2025	\$3,818,000				\$4,409,000	RIGHT-OF-WAY IN PROGRESS. \$2.749M IN STBG-DA FUNDS SWAPPED FOR \$2.749M IN STBG-ANYAREA FUNDS ON 5-17-23	
CABARRUS	SR 1394 (POPLAR TENT ROAD)	CONCORD	SR 1449 (HARRIS ROAD) INTERSECTION. CONSTRUCT INTERSECTION IMPROVEMENTS. SR 1394 (POPLAR TENT ROAD) FROM SR 2880 (MOSS DRIVE) TO FULLERTON PLACE DRIVE. WIDEN TO FOUR LANES.	0.5	Highway	Locally Selected	10	Cabarrus-Rowan MPO	HL-0001	Division 10	BGANY, BGDA, L	2025	\$5,520,000		2026	\$7,850,000	2022	\$1,710,000		\$15,080,000	\$5M IN STBG-DA FUNDS SWITCHED WITH \$5M IN STBG ANYAREA FUNDS AS PART OF FUND SWAP ON 5/31/2022.	
MECKLENBURG	REA ROAD	CHARLOTTE	I-485 OUTER LOOP TO WILLIAMS POND LANE. WIDEN TO SIX LANES.	0.73	Highway	Locally Selected	10	Charlotte Regional TPO	HL-0023	Division 10	BA, O, T(DA)	2024	\$820,000		2025	\$6,182,000	2024	\$24,000		\$7,026,000	OTHER FUNDS PROVIDED BY CITY OF CHARLOTTE. RIGHT-OF-WAY IN PROGRESS. \$5.885M IN BA FUNDS SWITCHED WITH \$5.885M IN T(DA) FUNDS AS PART OF FUND SWAP 8-29-23.	
MECKLENBURG	SR 3468 (WEDDINGTON ROAD)	NCDOT	SR 3440 (MCKEE ROAD) INTERSECTION. CONSTRUCT INTERSECTION IMPROVEMENTS.	0.5	Highway	Locally Selected	10	Charlotte Regional TPO	HL-0024	Division 10	BA, T(DA)	2024	\$2,300,000	2024	\$1,200,000	2027	\$4,723,000	2021	\$1,211,000		\$9,434,000	RIGHT-OF-WAY IN PROGRESS. \$5.923M IN BA FUNDS SWITCHED WITH \$5.923M IN T FOR CON AS PART OF FUND SWAP 8-9-22.
MECKLENBURG	GREYLOCK RIDGE ROAD	NCDOT	EAST JOHN STREET TO TANK TOWN ROAD. CONSTRUCT ROADWAY ON NEW LOCATION.	0.25	Highway	Locally Selected	10	Charlotte Regional TPO	HL-0025	Division 10	BA, BGDA, L(M), T(DA)	2023	\$701,000	2024	\$500,000	2025	\$7,322,000	2022	\$1,040,000		\$9,563,000	RIGHT-OF-WAY IN PROGRESS. \$5.892M IN BA FUNDS SWITCHED WITH \$5.892M IN T(DA) FUNDS AS PART OF FUND SWAP 8-29-23.

BASIC PROJECT INFORMATION										FISCAL YEAR PROJECT PHASE SCHEDULED TO START											
COUNTY(S)	ROUTE/CITY	RESPONSIBLE AGENCY	DESCRIPTION	LENGTH (MILES)	MODE	FUNDING PROGRAM	DIVISION(S)	MPOs/RPOs	PROJECT ID	STI CATEGORY FUNDED	FUNDING SOURCE (SEE FUNDING SOURCES TAB FOR MORE INFO)	RIGHT-OF-WAY PROJECTED SCHEDULE	TOTAL REMAINING FUNDS NEEDED FOR RIGHT-OF-WAY	UTILITIES PROJECTED SCHEDULE	TOTAL REMAINING FUNDS NEEDED FOR UTILITIES	CONSTRUCTION PROJECTED SCHEDULE	TOTAL REMAINING FUNDS NEEDED FOR CONSTRUCTION	PROJECTED SCHEDULE FOR OTHER ACTIVITIES	TOTAL REMAINING FUNDS FOR OTHER ACTIVITIES	TOTAL REMAINING FUNDS NEEDED	COMMENT
MECKLENBURG	VARIOUS	NCDOT	VARIOUS MAINTENANCE ACTIVITIES INCLUDING RESURFACING, TRAFFIC SIGNAL LOOP REPLACEMENT, PAVEMENT RESTRIPIPING AND MARKERS, AND SIGN REPLACEMENT.		Highway	Locally Selected	10	Charlotte Regional TPO	HL-0038		BGDACV							2022	\$5,000	\$5,000	
MECKLENBURG	US 29/74 (WILKINSON BLVD) AND US 29 (N TRYON ST)	NCDOT	US 29/74 (WILKINSON BLVD) FROM GASTON COUNTY LINE TO FIELD RIDGE ROAD AND US 29 (NORTH TRYON STREET) FROM WEST SUGAR CREEK ROAD TO OLD CONCORD ROAD. RESURFACE ROADWAYS.	3.46	Highway	Locally Selected	10	Charlotte Regional TPO	HL-0038A	Exempt	BGDACV					2022	\$2,596,000			\$2,596,000	COMPLETE.
MECKLENBURG	VARIOUS	NCDOT	REPLACE PAVEMENT MARKINGS AND SNOW PLOWABLE MARKERS.		Highway	Locally Selected	10	Charlotte Regional TPO	HL-0038B	Exempt	BGDACV					2022	\$2,318,000			\$2,318,000	UNDER CONSTRUCTION.
MECKLENBURG	VARIOUS	NCDOT	REPLACE TRAFFIC SIGNAL LOOPS.		Highway	Locally Selected	10	Charlotte Regional TPO	HL-0038C	Exempt	BGDACV					2022	\$90,000			\$90,000	COMPLETE.
MECKLENBURG	I-485	NCDOT	REPLACE OVERHEAD SIGNS.		Highway	Locally Selected	10	Charlotte Regional TPO	HL-0038D	Exempt	BGDACV					2022	\$705,000			\$705,000	UNDER CONSTRUCTION.
UNION	VARIOUS	NCDOT	VARIOUS MAINTENANCE ACTIVITIES INCLUDING RESURFACING, TRAFFIC SIGNAL LOOP REPLACEMENT, AND PAVEMENT RESTRIPIPING.		Highway	Locally Selected	10	Charlotte Regional TPO	HL-0039											\$0	
UNION	NORTH CHARLOTTE AVENUE AND NEW TOWN ROAD	NCDOT	NORTH CHARLOTTE AVENUE FROM WALNUT STREET TO NC 200 AND NEW TOWN ROAD FROM CUTHBERTSON ROAD TO ENNIS ROAD. RESURFACE ROADWAYS.	3.23	Highway	Locally Selected	10	Charlotte Regional TPO	HL-0039A	Division 10	BGDACV					2022	\$938,000			\$938,000	UNDER CONSTRUCTION.
UNION	VARIOUS	NCDOT	REPLACE PAVEMENT MARKINGS.		Highway	Locally Selected	10	Charlotte Regional TPO	HL-0039B	Exempt	BGDACV					2022	\$126,000			\$126,000	COMPLETE.
UNION	VARIOUS	NCDOT	REPLACE TRAFFIC SIGNAL LOOPS.		Highway	Locally Selected	10	Charlotte Regional TPO	HL-0039C	Exempt	BGDACV					2023	\$189,000			\$189,000	UNDER CONSTRUCTION.
MECKLENBURG	SR 2822 (ROBINSON CHURCH ROAD)	CHARLOTTE	NC 24 TO PLOTT ROAD. WIDEN TO THREE LANES.	0.58	Highway	Locally Selected	10	Charlotte Regional TPO	HL-0053	Division 10	L, T(DA)					2027	\$12,444,000	2026	\$10,000	\$12,454,000	\$6,227M IN STBG-DA FUNDS SWITCHED WITH \$6,227M IN STATE TRUST FUNDS "T(DA)" AS PART OF FUND SWAP.
UNION	SR 1357 (POTTER ROAD)	NCDOT	SR 1357 (POTTER ROAD) AND SR 1358 (FOREST LAWN DRIVE). IMPROVE INTERSECTION.	0.5	Highway	Locally Selected	10	Charlotte Regional TPO	HL-0055	Division 10	BGAN, L, O, S, T(DA)	2024	\$643,000			2026	\$1,773,000	2023	\$475,000	\$2,891,000	\$380K IN STBG-DA FUNDS SWITCHED WITH \$380K IN T(DA) FOR PE, \$466K IN STBG-DA FUNDS SWITCHED WITH \$466K IN T(DA) FOR ROW, AND \$1,098M IN STBG-DA FUNDS SWITCHED WITH \$1,098M IN T(DA) FOR CON AS PART OF FUND SWAP. "S" REPRESENTS SPOT SAFETY FUNDS.
MECKLENBURG	NC 115	HUNTERSVILLE	HARVEST POINT DRIVE TO SAM FURR ROAD. IMPROVE CORRIDOR.	0.43	Highway	Locally Selected	10	Charlotte Regional TPO	HL-0056	Exempt	L, T(DA)	2025	\$2,852,000			2027	\$4,938,000	2024	\$751,000	\$8,541,000	\$526K IN STBG-DA FUNDS SWITCHED WITH \$526K IN T(DA) FOR PE, \$1,996M IN STBG-DA FUNDS SWITCHED WITH \$1,996M IN T(DA) FOR ROW, AND \$3,457M IN STBG-DA FUNDS SWITCHED WITH \$3,457M IN T(DA) FOR CON AS PART OF FUND SWAP.
MECKLENBURG	NC 24 WT HARRIS BOULEVARD	CHARLOTTE	SR 2004 (MOUNT HOLLY-HUNTERSVILLE ROAD) TO I-85 NORTH RAMP. INSTALL OVERHEAD STREET LIGHTS.	7.92	Highway	Locally Selected	10	Charlotte Regional TPO	HL-0057	Division 10	BA, L, T(DA)					2025	\$1,515,000	2024	\$10,000	\$1,525,000	\$981,000 IN I-5507 BONUS ALLOCATION (BA) FUNDS SWITCHED TO T(DA) FUNDS FROM U-5907 TO ENSURE BA FUNDS ARE AUTHORIZED BY JUNE 30, 2024.
CABARRUS	NC 49	HARRISBURG	SR 1300 (MOREHEAD ROAD) TO CEDAR DRIVE. CONSTRUCT ACCESS MANAGEMENT IMPROVEMENTS.	0.54	Highway	Locally Selected	10	Cabarrus-Rowan MPO	HL-0062	Exempt	BGDA, L	2025	\$955,000	2025	\$382,000	2026	\$6,445,000	2023	\$1,396,000	\$9,178,000	STBG-DA FUNDS ARE EXEMPT AS THE PROJECT IS ELIGIBLE FOR REGIONAL IMPACT FUNDS.
CABARRUS	SR 1173 (CALDWELL ROAD)	HARRISBURG	NC 49 TO US 29. EXTEND ROADWAY APPROXIMATELY 3000 FEET AND IMPROVE INTERSECTION OF SR 1173 (CALDWELL ROAD) AND NC 49.	0.6	Highway	Locally Selected	10	Cabarrus-Rowan MPO	HL-0063	Division 10	L, T(DA)	2026	\$1,108,000	2026	\$10,000	2026	\$4,156,000	2023	\$833,000	\$6,107,000	\$4,885M IN BGDA FUNDS SWITCHED WITH \$4,885M IN T(DA) FUNDS AS PART OF FUND SWAP 10-8-24.
MECKLENBURG, UNION, IREDELL	VARIOUS	NCDOT	UNALLOCATED CARBON REDUCTION PROGRAM FUNDS IN THE CHARLOTTE REGIONAL TRANSPORTATION PLANNING ORGANIZATION.		Highway	Locally Selected	10, 12	Charlotte Regional TPO	HL-0092	Exempt	CRPDA, L					2023	\$8,440,000			\$8,440,000	
CABARRUS, ROWAN	VARIOUS	NCDOT	UNALLOCATED CARBON REDUCTION PROGRAM FUNDS IN THE CABARRUS-ROWAN PLANNING ORGANIZATION.		Highway	Locally Selected	9, 10	Cabarrus-Rowan MPO	HL-0093	Exempt	CRPDA, L					2023	\$270,000			\$270,000	
MECKLENBURG	BEATY STREET	DAVIDSON	MAIN STREET INTERSECTION. IMPROVE INTERSECTION.	0.5	Highway	Locally Selected	10	Charlotte Regional TPO	HL-0111	Exempt	CMAQ, L	2027	\$339,000			2029	\$2,742,000	2025	\$358,000	\$3,439,000	
MECKLENBURG	DEARMON ROAD	CHARLOTTE	BENFIELD ROAD TO BROWNE ROAD. CONSTRUCT COMPLETE STREET IMPROVEMENTS.	0.78	Highway	Locally Selected	10	Charlotte Regional TPO	HL-0112	Division 10	L, T(DA)					2026	\$15,665,000	2024	\$10,000	\$15,675,000	\$5,486M IN STBG-DA FUNDS SWAPPED FOR \$5,486M IN STATE FUNDS ON 5-17-23
MECKLENBURG	LANCASTER HIGHWAY	CHARLOTTE	PROVIDENCE ROAD W. INTERSECTION. IMPROVE INTERSECTION.	0.5	Highway	Locally Selected	10	Charlotte Regional TPO	HL-0113	Exempt	CMAQ, L					2026	\$1,693,000			\$1,693,000	
UNION	NC 16 (NORTH BROOME STREET)	WAXHAW	NORTH CHURCH STREET TO NC 75. WIDEN TO THREE LANES, IMPROVE INTERSECTIONS, ADD SIDEWALKS, AND UPGRADE EXISTING PEDESTRIAN FACILITIES.	0.38	Highway	Locally Selected	10	Charlotte Regional TPO	HL-0115	Division 10	BGDA, L	2027	\$517,000			2028	\$3,099,000	2025	\$461,000	\$4,077,000	
UNION	BONDS GROVE CHURCH ROAD	UNION COUNTY	WAXAHAW MARVIN ROAD INTERSECTION. CONSTRUCT ROUNDABOUT.	0.5	Highway	Locally Selected	10	Charlotte Regional TPO	HL-0116	Exempt	CMAQ, L	2026	\$595,000			2028	\$4,427,000	2024	\$438,000	\$5,460,000	
UNION	NC 218	UNION COUNTY	LOVE MILL ROAD INTERSECTION. CONSTRUCT ROUNDABOUT.	0.5	Highway	Locally Selected	10	Charlotte Regional TPO	HL-0117	Exempt	CMAQ, HF(M), S(M)	2025	\$308,000			2026	\$2,349,000	2023	\$200,000	\$2,857,000	STATE MATCH IS SPOT SAFETY FUND AND HIGH IMPACT-LOW COST FUNDS (CONSTRUCTION ONLY)
MECKLENBURG	STUMPTOWN ROAD	HUNTERSVILLE	ABERFELD ROAD TO NC 115. WIDEN ROADWAY.	0.154	Highway	Locally Selected	10	Charlotte Regional TPO	HL-0118	Region E	L, T(DA)	2025	\$1,980,000			2027	\$4,280,000	2025	\$185,000	\$6,445,000	\$5,156M IN STBG-DA FUNDS SWAPPED FOR \$5,156M IN STATE FUNDS ON 5-17-23
CABARRUS	CONCORD	NCDOT	UPGRADE SOFTWARE FOR CONCORD CITYWIDE SIGNAL SYSTEM.		Highway	Locally Selected	10	Cabarrus-Rowan MPO	HL-0123	Exempt	CRPDA, L					2025	\$500,000	2025	\$1,000,000	\$1,500,000	
UNION	NEW TOWN ROAD	NCDOT	CUTHBERTSON ROAD INTERSECTION IN WESLEY CHAPEL. CONSTRUCT ROUNDABOUT.	0.5	Highway	Locally Selected	10	Charlotte Regional TPO	HL-0135	Division 10	BGDA, L	2025	\$447,000			2027	\$3,646,000	2024	\$407,000	\$4,500,000	
MECKLENBURG	WT HARRIS BOULEVARD	CHARLOTTE	SUGAR CREEK INTERSECTION IN CHARLOTTE. CONSTRUCT INTERSECTION IMPROVEMENTS.	0.5	Highway	Locally Selected	10	Charlotte Regional TPO	HL-0137	Division 10	BGAN, L					2028	\$1,901,000	2025	\$10,000	\$1,911,000	
MECKLENBURG	BROWN-GRIER ROAD; SANDY PORTER ROAD	CHARLOTTE	NC 160 TO I-485; WILLIAM GLEN TO BROWN-GRIER ROAD. IMPROVE CORRIDORS.		Highway	Locally Selected	10	Charlotte Regional TPO	HL-0138	Division 10	BGDA, L					2026	\$31,751,000	2025	\$10,000	\$31,761,000	
UNION	INDIAN TRAIL	INDIAN TRAIL	INSTALL LEVEL 2 ELECTRIC VEHICLE CHARGERS AT CROOKED CREEK PARK, CHESTNUT SQUARE PARK, AND CROSSING PATHS PARK.		Highway	Locally Selected	10	Charlotte Regional TPO	HL-0139	Exempt	BGDA, L					2025	\$784,000	2025	\$5,000	\$789,000	

BASIC PROJECT INFORMATION										FISCAL YEAR PROJECT PHASE SCHEDULED TO START											
COUNTY(S)	ROUTE/CITY	RESPONSIBLE AGENCY	DESCRIPTION	LENGTH (MILES)	MODE	FUNDING PROGRAM	DIVISION(S)	MPOs/RPOs	PROJECT ID	STI CATEGORY FUNDED	FUNDING SOURCE (SEE FUNDING SOURCES TAB FOR MORE INFO)	RIGHT-OF-WAY PROJECTED SCHEDULE	TOTAL REMAINING FUNDS NEEDED FOR RIGHT-OF-WAY	UTILITIES PROJECTED SCHEDULE	TOTAL REMAINING FUNDS NEEDED FOR UTILITIES	CONSTRUCTION PROJECTED SCHEDULE	TOTAL REMAINING FUNDS NEEDED FOR CONSTRUCTION	PROJECTED SCHEDULE FOR OTHER ACTIVITIES	TOTAL REMAINING FUNDS FOR OTHER ACTIVITIES	TOTAL REMAINING FUNDS NEEDED	COMMENT
MECKLENBURG	VARIOUS	CHARLOTTE	SARDIS ROAD / RAMA ROAD; IDLEWILD ROAD; MOUNT HOLLY ROAD; WILKINSON BOULEVARD. INSTALL ITS INFRASTRUCTURE, IMPROVE TRAFFIC FLOW, AND UPGRADE SIGNALS.		Highway	Locally Selected	10	Charlotte Regional TPO	HL-0152	Exempt	BGDA, CRPANY, CRPDA, L					2027	\$4,040,000	2025	\$857,000	\$4,897,000	\$3.606M IN CRPDA FUNDS SWITCHED WITH \$3.606M IN CRPANY FUNDS AS PART OF FUND SWAP 8-12-24.
CABARRUS	I-85	NCDOT	SR 1430 (GEORGE LILES PARKWAY) INTERCHANGE. INSTALL LIGHTING AT INTERCHANGE.	0.1	Highway	Locally Selected	10	Cabarrus-Rowan MPO	HL-0157	Exempt	BGDA, HF(M), L(M)					2025	\$1,000,000			\$1,000,000	
MECKLENBURG, IREDELL	I-77	NCDOT	I-485 TO NC 150. CONSTRUCT PEAK PERIOD SHOULDER USE LANES.	16.38	Highway	Locally Selected	10, 12	Charlotte Regional TPO	I-6065	Exempt	BA, BGDA, S(M), T(DA)	2025	\$100,000			2027	\$45,080,000	2020	\$1,820,000	\$47,000,000	PROJECT FUNDED AS PART OF STBG-DA AND BA FUND SWAP FOR CMAQ FUNDS. PROJECT IS EXEMPT AS DA FUNDS ARE BEING USED ON AN ELIGIBLE STATEWIDE MOBILITY PROJECT. \$36.762M IN STBG-DA FUNDS SWITCHED WITH \$36.762M IN STATE TRUST FUNDS "T(DA)" AS PART OF FUND SWAP.
MECKLENBURG, UNION, IREDELL	VARIOUS	NCDOT	STBG-DA IN CHARLOTTE REGIONAL TRANSPORTATION PLANNING ORGANIZATION (CRTPO).		Highway	Locally Selected	10, 12	Charlotte Regional TPO	U-4744	Division 10, 12	BGDA, L					2020	\$256,151,000			\$256,151,000	
CABARRUS	SR 1445 (DERITA ROAD)	NCDOT	SR 2894 (CONCORD MILLS BOULEVARD) TO AVIATION BOULEVARD. WIDEN TO 4-LANES DIVIDED.	1	Highway	Locally Selected	10	Cabarrus-Rowan MPO	U-4910A	Division 10										\$0	UNDER CONSTRUCTION
MECKLENBURG, UNION, IREDELL	VARIOUS	NCDOT	CHARLOTTE REGIONAL TRANSPORTATION PLANNING ORGANIZATION (CRTPO) PLANNING (PL) SUPPLEMENT.		Highway	Locally Selected	10, 12	Charlotte Regional TPO	U-4950	Division 10, 12	BGDA, L							2020	\$16,829,000	\$16,829,000	FORMERLY U-9999C - IN PROGRESS
CABARRUS, ROWAN	VARIOUS	NCDOT	STBG-DA IN THE CABARRUS-ROWAN METROPOLITAN PLANNING ORGANIZATION (MPO) AREA.		Highway	Locally Selected	9, 10	Cabarrus-Rowan MPO	U-5614	Division 9, 10	BGDA, L					2020	\$37,769,000			\$37,769,000	\$6M STBG-ANY AREA PROVIDED AS PART OF FUND SWAP
MECKLENBURG	CORNELIUS NC 115	NCDOT	POTTS STREET. CONSTRUCT IMPROVEMENTS.		Highway	Locally Selected	10	Charlotte Regional TPO	U-5873	Exempt	BA, CMAQ, CRPDA, L, L(M), T(DA), T(M)	2018	\$4,254,000			2024	\$16,992,000	2020	\$504,000	\$21,750,000	RIGHT-OF-WAY IN PROGRESS. STBG-DA FUNDS ARE EXEMPT SINCE THEY ARE BEING USED ON AN ELIGIBLE REGIONAL IMPACT PROJECT. ADDITIONAL FUNDING FOR PRELIMINARY ENGINEERING AND RIGHT-OF-WAY TO COVER ANTICIPATED EXPENDITURES. PROJECT PART OF I-77 PPSL FUND SWAP.
MECKLENBURG	NORTH UNIVERSITY RESEARCH PARK I-85 OVERPASS	CHARLOTTE	SR 2722 (LOUIS ROSE PLACE) TO DOUG MAYES PLACE. CONSTRUCT NEW ROUTE.	0.3	Highway	Locally Selected	10	Charlotte Regional TPO	U-5874	Division 10	BGANY, BGDA, L, O	2020	\$3,500,000			2024	\$31,324,000			\$34,824,000	UNDER CONSTRUCTION; OTHER FUNDS PROVIDED BY THE CITY OF CHARLOTTE; \$1.750M IN CMAQ FUNDS PREVIOUSLY AUTHORIZED REPLACED WITH STBG-DA FUNDS, AS PROJECT IS NOT ELIGIBLE FOR CMAQ FUNDS. ADDITIONAL FUNDING FOR ROW TO COVER ANTICIPATED EXPENDITURES.
MECKLENBURG	SR 2112 (LAKEVIEW ROAD)	CHARLOTTE	REAMES ROAD TO NC 115. UPGRADE ROADWAY.	2.1	Highway	Locally Selected	10	Charlotte Regional TPO	U-5905											\$0	SEGMENTS A AND B TO BE LET TOGETHER. STBG-DA FUNDS ON SEGMENT B ARE EXEMPT SINCE THEY ARE BEING USED ON AN ELIGIBLE REGIONAL IMPACT PROJECT.
MECKLENBURG	SR 2112 (LAKEVIEW ROAD)	CHARLOTTE	REAMES ROAD TO NC 115. UPGRADE ROADWAY.	1.72	Highway	Locally Selected	10	Charlotte Regional TPO	U-5905A	Division 10	BA, BGDA					2021	\$8,661,000			\$8,661,000	RIGHT-OF-WAY IN PROGRESS
MECKLENBURG	SR 2112 (LAKEVIEW ROAD)	CHARLOTTE	IMPROVE INTERSECTIONS OF SR 2112 (LAKEVIEW ROAD)/NC 24 (HARRIS BOULEVARD) AND SR 2112 (LAKEVIEW ROAD)/US 21 (STATESVILLE ROAD).	1	Highway	Locally Selected	10	Charlotte Regional TPO	U-5905B	Exempt	BA, BGDA					2021	\$3,162,000			\$3,162,000	
MECKLENBURG	CHAPEL ROAD SR 2195 (TORRENCE)	NCDOT	SR 5544 (WEST CATAWBA AVENUE) IN CORNELIUS. INTERSECTION IMPROVEMENTS.	0.5	Highway	Locally Selected	10	Charlotte Regional TPO	U-5906	Division 10	BA, T, T(DA)	2020	\$11,153,000			2025	\$3,648,000	2017	\$2,041,000	\$16,842,000	ADDITIONAL FUNDING FOR PRELIMINARY ENGINEERING AND RIGHT-OF-WAY TO COVER ANTICIPATED EXPENDITURES. \$8.644M IN STBG-DA AND \$829K IN BA SWITCHED FOR CMAQ AS PART OF I-77 PPSL FUND SWAP.
MECKLENBURG	DAVIDSON	NCDOT	POTTS-SLOAN-BEATTY CONNECTOR. CONSTRUCT ROADWAY ON NEW LOCATION.	1.73	Highway	Locally Selected	10	Charlotte Regional TPO	U-5907	Division 10	BA, L, T(DA)	2020	\$1,048,000			2024	\$10,840,000	2021	\$430,000	\$12,318,000	RIGHT-OF-WAY IN PROGRESS. FUNDING IS SUBJECT TO ROADS BEING ADDED TO STATE MAINTAINED SYSTEM. ADDITIONAL FUNDS FOR PRELIMINARY ENGINEERING AND RIGHT-OF-WAY TO COVER ANTICIPATED EXPENDITURES. \$981K OF T(DA) FUNDS SWITCHED FOR \$981K IN BA FUNDS ON U-5907.
MECKLENBURG	HUNTERSVILLE	HUNTERSVILLE	MAIN STREET, NC 115 (OLD STATESVILLE ROAD)/SR 2004 (MOUNT HOLLY-HUNTERSVILLE ROAD) TO SOUTH OF RAMAH CHURCH ROAD. WIDEN AND REALIGN.	1	Highway	Locally Selected	10	Charlotte Regional TPO	U-5908											\$0	RIGHT-OF-WAY IN PROGRESS; SEGMENTS A & B TO BE LET TOGETHER. STBG-DA FUNDS ON SEGMENT B ARE EXEMPT AS THEY ARE BEING USED ON AN ELIGIBLE REGIONAL IMPACT PROJECT. ADD'L FUNDING FOR ROW TO COVER ANTICIPATED EXPENDITURES. BGANY USED AS PART OF FUND SWAP.
MECKLENBURG	HUNTERSVILLE	HUNTERSVILLE	MAIN STREET, NC 115 (OLD STATESVILLE ROAD)/SR 2004 (MOUNT HOLLY-HUNTERSVILLE ROAD) TO SOUTH OF RAMAH CHURCH ROAD. WIDEN AND REALIGN.	1.02	Highway	Locally Selected	10	Charlotte Regional TPO	U-5908A	Division 10	BGANY, BGDA, L	2020	\$825,000			2021	\$4,653,000			\$5,478,000	UNDER CONSTRUCTION.
MECKLENBURG	HUNTERSVILLE	HUNTERSVILLE	INSTALL ROUNDABOUTS AT INTERSECTIONS OF NC 115/REALIGNED MAIN STREET (SOUTH OF SR 2439 (RAMAH CHURCH ROAD)) AND NC 115/SR 2004 (MOUNT HOLLY-HUNTERSVILLE ROAD).	0.5	Highway	Locally Selected	10	Charlotte Regional TPO	U-5908B	Exempt	BGANY, BGDA, L	2020	\$2,472,000			2021	\$12,249,000			\$14,721,000	UNDER CONSTRUCTION.
MECKLENBURG	NC 51	NCDOT	PARK ROAD TO CARMEL ROAD IN PINEVILLE. CONSTRUCT ACCESS MANAGEMENT IMPROVEMENTS.	1.46	Highway	Locally Selected	10	Charlotte Regional TPO	U-6086	Exempt	BGANY, L					2026	\$7,553,000			\$7,553,000	PE AND ROW FUNDED UNDER W-5710R; \$5.643M IN BGANY USED AS PART OF FUND SWAP

BASIC PROJECT INFORMATION										FISCAL YEAR PROJECT PHASE SCHEDULED TO START											
COUNTY(S)	ROUTE/CITY	RESPONSIBLE AGENCY	DESCRIPTION	LENGTH (MILES)	MODE	FUNDING PROGRAM	DIVISION(S)	MPOs/RPOs	PROJECT ID	STI CATEGORY FUNDED	FUNDING SOURCE (SEE FUNDING SOURCES TAB FOR MORE INFO)	RIGHT-OF-WAY PROJECTED SCHEDULE	TOTAL REMAINING FUNDS NEEDED FOR RIGHT-OF-WAY	UTILITIES PROJECTED SCHEDULE	TOTAL REMAINING FUNDS NEEDED FOR UTILITIES	CONSTRUCTION PROJECTED SCHEDULE	TOTAL REMAINING FUNDS NEEDED FOR CONSTRUCTION	PROJECTED SCHEDULE FOR OTHER ACTIVITIES	TOTAL REMAINING FUNDS FOR OTHER ACTIVITIES	TOTAL REMAINING FUNDS NEEDED	COMMENT
UNION	WESLEY CHAPEL	NCDOT	POTTER ROAD AT WESLEY CHAPEL ROAD. CONSTRUCT ROUNDABOUT.		Highway	Locally Selected	10	Charlotte Regional TPO	U-6087	Division 10	BGDA, CRPDA, HF(M), L					2025	\$1,880,000			\$1,880,000	UNDER CONSTRUCTION. STATE MATCH IS SPOT MOBILITY FUNDS FROM THE HIGHWAY FUND. ADDITIONAL FUNDING FOR PE AND RIGHT-OF-WAY TO COVER ANTICIPATED EXPENDITURES. CURRENT MATCH FOR PE EXCEEDS FEDERAL AGREEMENT. PROJECT PART OF I-77 FUND SWAP.
UNION	MARVIN	NCDOT	NEW TOWN ROAD AT MARVIN ROAD. CONSTRUCT ROUNDABOUT.		Highway	Locally Selected	10	Charlotte Regional TPO	U-6088	Division 10	BGDA, CMAQ, L, S(M)					2023	\$1,943,000			\$1,943,000	UNDER CONSTRUCTION. STATE MATCH FOR CONSTRUCTION IS A COMBINATION OF SPOT SAFETY FUNDS (\$121,000), SMALL CONSTRUCTION (\$66,610), AND CONTINGENCY FUNDS (\$105,000). PROJECT PART OF I-77 PPSL FUND SWAP.
UNION	WEDDINGTON	NCDOT	WEDDINGTON-MATTHEWS ROAD AT TILLEY MORRIS ROAD. CONSTRUCT ROUNDABOUT.		Highway	Locally Selected	10	Charlotte Regional TPO	U-6090	Division 10	CMAQ, L, S(M)	2020	\$261,000			2022	\$2,443,000	2020	\$391,000	\$3,095,000	UNDER CONSTRUCTION. STATE MATCH IS SPOT SAFETY FUNDS FROM THE HIGHWAY FUND. ADDITIONAL FUNDING FOR PRELIMINARY ENGINEERING AND RIGHT-OF-WAY TO COVER ANTICIPATED EXPENDITURES. \$1,988M IN STBG-DA SWITCHED FOR CMAQ AS PART OF I-77 PPSL FUND SWAP.
MECKLENBURG	DAVIDSON	NCDOT	DAVIDSON-CONCORD ROAD AT ROBERT WALKER DRIVE. CONSTRUCT ROUNDABOUT.		Highway	Locally Selected	10	Charlotte Regional TPO	U-6092	Exempt	BGDA, CMAQ, L	2022	\$795,000			2025	\$2,472,000	2020	\$150,000	\$3,417,000	RIGHT-OF-WAY IN PROGRESS. ADDITIONAL FUNDING FOR PRELIMINARY ENGINEERING TO COVER ANTICIPATED EXPENDITURES. \$1,206M IN STBG-DA SWITCHED FOR CMAQ AS PART OF I-77 PPSL FUND SWAP.
MECKLENBURG	CORNELIUS	NCDOT	SR 2415 (BAILEY ROAD), POOLE PLACE DRIVE TO US 21 (STATESVILLE ROAD). CONSTRUCT ROADWAY ON NEW LOCATION.	0.35	Highway	Locally Selected	10	Charlotte Regional TPO	U-6105	Division 10	BGANY, BGDA, L	2023	\$2,064,000			2026	\$4,633,000			\$6,697,000	RIGHT-OF-WAY IN PROGRESS. \$3M IN BGANY USED AS PART OF FUND SWAP
MECKLENBURG	HUNTERSVILLE	HUNTERSVILLE	SR 2136 (GILEAD ROAD), SR 2120 (MCCOY ROAD) TO WYNFIELD CREEK PARKWAY. WIDEN ROADWAY TO 4-LANES DIVIDED.	0.47	Highway	Locally Selected	10	Charlotte Regional TPO	U-6106	Division 10	BGANY, BGDA, L	2022	\$3,134,000			2025	\$10,684,000			\$13,818,000	RIGHT-OF-WAY IN PROGRESS. \$8.750M IN BGANY USED AS PART OF FUND SWAP 12/20. 4-25-2022: \$1.343M IN STBG-DA FUNDS SWITCHED WITH \$1.343M IN BGANY AS PART OF FUND SWAP.
UNION	NC 84	NCDOT	SR 1007 (ROCKY RIVER ROAD) INTERSECTION. CONSTRUCT INTERSECTION IMPROVEMENTS	0.5	Highway	Locally Selected	10	Charlotte Regional TPO	U-6246	Exempt	BGDA, HF(M), L, S(M), T(DA)	2025	\$350,000			2027	\$2,080,000	2022	\$200,000	\$2,630,000	STBG-DA FUNDS ARE EXEMPT SINCE THEY ARE BEING USED ON AN ELIGIBLE REGIONAL IMPACT PROJECT. LOCAL MATCH IS \$50K FROM THE CITY OF MONROE AND \$50K FROM UNION COUNTY. STATE MATCH IS SPOT MOBILITY FUNDS.
UNION	NC 84	NCDOT	SR 1162 (POTTER ROAD) INTERSECTION. IMPROVE INTERSECTION.	0.5	Highway	Locally Selected	10	Charlotte Regional TPO	U-6247	Exempt	BGDA, HF(M), L, S(M), T(DA)	2027	\$270,000			2028	\$2,555,000	2021	\$363,000	\$3,188,000	"S(M)" FUNDS REPRESENT SPOT MOBILITY FUNDS. STBG-DA FUNDS ARE EXEMPT AS THEY ARE BEING USED ON AN ELIGIBLE REGIONAL IMPACT PROJECT.
UNION	NC 75	NCDOT	SR 1111 (OLD PROVIDENCE ROAD) INTERSECTION. CONSTRUCT INTERSECTION IMPROVEMENTS.	0.5	Highway	Locally Selected	10	Charlotte Regional TPO	U-6248	Exempt	L, T(DA)	2025	\$1,598,000			2027	\$3,544,000	2021	\$200,000	\$5,342,000	STBG-DA FUNDS ARE EXEMPT AS THEY ARE BEING USED ON AN ELIGIBLE REGIONAL IMPACT PROJECT.
MECKLENBURG	SARDIS LANE	CHARLOTTE	REPLACE BRIDGE 590433 OVER MCALPINE CREEK.	0.25	Highway	Municipal Bridge	10	Charlotte Regional TPO	B-5930	Division 10	BGOFF, L					2021	\$2,000,000			\$2,000,000	PROJECT ADMINISTERED BY CITY OF CHARLOTTE
MECKLENBURG	MORRIS FIELD DRIVE	CHARLOTTE	REPLACE BRIDGE 590443 OVER SOUTHERN RAILROAD.	0.25	Highway	Municipal Bridge	10	Charlotte Regional TPO	B-5931	Division 10	BGANY, BGDA, BGOFF, L, L(M)					2025	\$6,204,000	2024	\$20,000	\$6,224,000	UNDER CONSTRUCTION. PLANNING/DESIGN BY CITY OF CHARLOTTE.
MECKLENBURG	CHARLOTTE		INSTALL FOUR DIRECT CURRENT (DC) FAST CHARGING PORTS AT NORTHLAKE MALL ON I-77/I-485 IN CHARLOTTE		Highway	National Electric Vehicle Infrastructure	10		HV-0001F		NEVI, O(M), S(M)					2025	\$1,473,000			\$1,473,000	O AND O(M) FUNDS REPRESENT PRIVATE FUNDS FROM SCHNEIDER ELECTRIC BUILDINGS AMERICAS INC
STANLY	US 52	NCDOT	SR 1654 (MERNER TERRACE) INTERSECTION IN MISENHEIMER. CONSTRUCT ROUNDABOUT.		Highway	NCDOT Selected (Other Selection Process)	10	Rocky River RPO	HN-0032	Exempt	CRPLT5, T(M)	2025	\$194,000			2026	\$2,627,000	2024	\$550,000	\$3,371,000	
CABARRUS	ROBERTA ROAD	HARRISBURG	MAIN STREET INTERSECTION IN HARRISBURG. CONSTRUCT ROUNDABOUT.		Highway	NCDOT Selected (Other Selection Process)	10	Cabarrus-Rowan MPO	HN-0036	Division 10	CMAQ, L	2027	\$250,000			2028	\$1,741,000	2025	\$715,000	\$2,706,000	Total fund of 2,706,125 is split in to 80/20 percent. The local match is 541,225.
CABARRUS, ROWAN	VARIOUS	CONCORD	PROJECTS TO IMPROVE CONGESTION AND AIR QUALITY IN THE CABARRUS-ROWAN MPO.		Highway	Other	9, 10	Cabarrus-Rowan MPO	C-5603	Exempt	CMAQ, L	2020	\$309,000			2020	\$1,848,000	2020	\$927,000	\$3,084,000	IN PROGRESS
CABARRUS	SR 1643 (BETHPAGE ROAD)	KANNAPOLIS	SR 1008 (SOUTH MAIN STREET) TO LEONARD AVENUE AND FROM WESTGREEN DRIVE TO KLONDALE AVENUE IN KANNAPOLIS. CONSTRUCT SIDEWALKS		Highway	Other	10	Cabarrus-Rowan MPO	C-5603F	Exempt	CMAQ, L	2025	\$117,000			2025	\$2,365,000			\$2,482,000	
CABARRUS	US 601	CONCORD	FLOWES STORE ROAD TO ZION CHURCH ROAD AND AT THE US 601 AND FLOWES STORE ROAD INTERSECTION		Highway	Other	10	Cabarrus-Rowan MPO	C-5603I	Exempt	CMAQ, L, L(M)	2025	\$250,000			2026	\$4,881,000			\$5,131,000	
UNION	VARIOUS	NCDOT	PROJECTS TO IMPROVE CONGESTION AND AIR QUALITY IN THE ROCKY RIVER RPO.		Highway	Other	10	Rocky River RPO	C-5617	Exempt	CMAQ, L	2020	\$6,000			2020	\$38,000	2020	\$18,000	\$62,000	

BASIC PROJECT INFORMATION										FISCAL YEAR PROJECT PHASE SCHEDULED TO START														
COUNTY(S)	ROUTE/CITY	RESPONSIBLE AGENCY	DESCRIPTION	LENGTH (MILES)	MODE	FUNDING PROGRAM	DIVISION(S)	MPOs/RPOs	PROJECT ID	STI CATEGORY FUNDED	FUNDING SOURCE (SEE FUNDING SOURCES TAB FOR MORE INFO)	RIGHT-OF-WAY PROJECTED SCHEDULE	TOTAL REMAINING FUNDS NEEDED FOR RIGHT-OF-WAY	UTILITIES PROJECTED SCHEDULE	TOTAL REMAINING FUNDS NEEDED FOR UTILITIES	CONSTRUCTION PROJECTED SCHEDULE	TOTAL REMAINING FUNDS NEEDED FOR CONSTRUCTION	PROJECTED SCHEDULE FOR OTHER ACTIVITIES	TOTAL REMAINING FUNDS FOR OTHER ACTIVITIES	TOTAL REMAINING FUNDS NEEDED	COMMENT			
COLUMBUS, ROBESON, ANSON, CLEVELAND, ANSON, GASTON, POLK, SCOTLAND, HENDERSON, RICHMOND, RUTHERFORD, MECKLENBURG, BRUNSWICK, BUNCOMBE, UNION	US 74	NCDOT	I-40 IN ASHEVILLE TO I-140 IN WILMINGTON. IMPLEMENT BROADBAND, ITS, AND RESILIENCY IMPROVEMENTS.	279.24	Highway	Other	3, 6, 8, 10, 12, 13, 14	Lumber River RPO, Cape Fear RPO, Gaston-Cleveland-Lincoln MPO, Foothills RPO, French Broad River MPO, Rocky River RPO, Charlotte Regional TPO, Wilmington Urban Area MPO	HO-0002											\$0	DP REPRESENTS FEDERAL INFRA GRANT FUNDS.			
CLEVELAND, POLK, GASTON, HENDERSON, RUTHERFORD, MECKLENBURG, BUNCOMBE	US 74	NCDOT	I-40 IN ASHEVILLE TO I-77 AT I-485 (SOUTH) IN CHARLOTTE. INSTALL BROADBAND.	123.09	Highway	Other	10, 12, 13, 14	Gaston-Cleveland-Lincoln MPO, Foothills RPO, French Broad River MPO, Charlotte Regional TPO	HO-0002A	Statewide Mobility	HSIP				2021	\$18,435,000			\$18,435,000		UNDER CONSTRUCTION. LETTING TO BE COMBINED WITH R-5777D, I-5986C, HO-0002B, AND HO-0002C.			
ANSON, ROBESON, RICHMOND, SCOTLAND, UNION	US 74	NCDOT	EASTERN END OF MONROE BYPASS TO I-95 IN LUMBERTON. INSTALL BROADBAND AND ITS COMPONENTS INCLUDING CONNECTIONS TO SIGNAL SYSTEMS, DMS, AND CCTV.	86.48	Highway	Other	6, 8, 10	Lumber River RPO, Rocky River RPO, Charlotte Regional TPO	HO-0002B	Statewide Mobility	HSIP				2021	\$14,216,000			\$14,216,000		UNDER CONSTRUCTION. LETTING TO BE COMBINED WITH R-5777D, I-5986C, HO-0002A, AND HO-0002C. UNDER CONSTRUCTION.			
COLUMBUS, ROBESON, ANSON, SCOTLAND, RICHMOND, BRUNSWICK, UNION	US 74	NCDOT	EASTERN END OF MONROE BYPASS TO I-140 IN WILMINGTON. VULNERABILITY ASSESSMENTS, INSTALLATION OF FLOOD GAUGES, AND FLOOD MONITORING.	156.15	Highway	Other	3, 6, 8, 10	Lumber River RPO, Cape Fear RPO, Rocky River RPO, Charlotte Regional TPO, Wilmington Urban Area MPO	HO-0002D	Statewide Mobility	DP, T							2022	\$2,200,000	\$2,200,000				
MECKLENBURG, WAKE, GUILFORD, FORSYTH, DURHAM, CABARRUS, GASTON, JOHNSTON, UNION, CATAWBA, DAVIDSON, IREDELL, ORANGE, ROWAN, NASH, DAVIE, EDGECOMBE, GRANVILLE, HAYWOOD	VARIOUS	NCDOT	NCDOT TRAFFIC SYSTEMS OPERATIONS. INSTALL STATEWIDE ITS DEVICE OPERATIONS.		Highway	Other	4, 5, 7, 9, 10, 12, 14	Charlotte Regional TPO, Capital Area MPO, Durham-Chapel Hill-Carrboro MPO, Winston-Salem Area TPO, Greensboro Urban Area MPO, Cabarrus-Rowan MPO, High Point Urban Area MPO, Gaston-Cleveland-Lincoln MPO, Greater Hickory MPO, Rocky Mount Urban Area MPO, Ker	HO-0005	Exempt	CMAQ, S(M)				2022	\$21,605,000			\$21,605,000		UNDER CONSTRUCTION.			
MECKLENBURG, WAKE, GUILFORD, FORSYTH, DURHAM, CABARRUS, GASTON, JOHNSTON, UNION, CATAWBA, DAVIDSON, IREDELL, ORANGE, ROWAN, LINCOLN, NASH, CHATHAM, DAVIE, EDGECOMBE, FRANKLIN, GRANVILLE, HAYWOOD, PERSON, SWAIN	NORTH CAROLINA DEPARTMENT OF ENVIRONMENT AND NATURE	NCDOT	NORTH CAROLINA AIR AWARENESS OUTREACH PROGRAM TO PROVIDE EDUCATION AND PRODUCE DAILY AIR QUALITY FORECAST.		Highway	Other	4, 5, 7, 8, 9, 10, 12, 14	Charlotte Regional TPO, Capital Area MPO, Durham-Chapel Hill-Carrboro MPO, Cabarrus-Rowan MPO, Winston-Salem Area TPO, Gaston-Cleveland-Lincoln MPO, Greensboro Urban Area MPO, High Point Urban Area MPO, Greater Hickory MPO, Kerr-Tar RPO, Rocky Mount Urban	HO-0009	Exempt	CMAQ, L, O							2022	\$1,604,000	\$1,604,000		"O" FUNDING REFLECTS PARTICIPATION BY DAQ - IN PROGRESS		
WAKE, IREDELL, MECKLENBURG, ROWAN, CLEVELAND, UNION, CABARRUS, GASTON, JOHNSTON, DURHAM, LINCOLN, FRANKLIN, ORANGE, CHATHAM, GRANVILLE, HARNETT	STATEWIDE TRAFFIC OPERATIONS	NCDOT	IMPLEMENT STATEWIDE TRAFFIC OPERATIONS ACTIVITIES SUCH AS TRAFFIC MANAGEMENT CENTERS, TRAVELER INFORMATION, INTELLIGENT TRANSPORTATION SYSTEMS (ITS), AND TRAFFIC INCIDENT AND EVENT MANAGEMENT IN THE TRIANGLE AND METROLINA AREAS.		Highway	Other	4, 5, 6, 7, 8, 9, 10, 12	Capital Area MPO, Charlotte Regional TPO, Gaston-Cleveland-Lincoln MPO, Cabarrus-Rowan MPO, Durham-Chapel Hill-Carrboro MPO	HO-0010A	Statewide Mobility	CRPANY, S(M)										2023	\$4,000,000	\$4,000,000	
MECKLENBURG	VARIOUS	CHARLOTTE	SARDIS ROAD / RAMA ROAD; IDLEWILD ROAD; MOUNT HOLLY ROAD; WILKINSON BOULEVARD. INSTALL ITS INFRASTRUCTURE, IMPROVE TRAFFIC FLOW, AND UPGRADE SIGNALS.		Highway	Other	10	Charlotte Regional TPO	HO-0016	Exempt	CRPDA, L				2026	\$4,040,000	2025	\$857,000	\$4,897,000					
MECKLENBURG	I-85	NCDOT	I-485 INTERCHANGE WEST OF CHARLOTTE. IMPROVE INTERCHANGE. CLEARING ONLY.	1	Highway	Other	10	Charlotte Regional TPO	I-6016A	Highway Fund	HF				2024	\$200,000			\$200,000					
CABARRUS	I-85	NCDOT	ITS FOR I-3802 A	7.35	Highway	Pre-STI (Historic)	10	Cabarrus-Rowan MPO	I-3802AA	Pre-STI (Transition)	CMAQ, CRPDA, S(M)				2023	\$2,523,000			\$2,523,000		UNDER CONSTRUCTION.			
MECKLENBURG, CABARRUS	I-85	NCDOT	US 29/NC 49 CONNECTOR, MECKLENBURG COUNTY TO NC 73 IN CABARRUS COUNTY. WIDEN TO 8-LANES. (COORDINATE WITH U-3415).	12.8	Highway	Pre-STI (Historic)	10	Charlotte Regional TPO, Cabarrus-Rowan MPO	I-3803											\$0	GARVEE BOND FUNDING - SEGMENT B: \$103M FOR CONSTRUCTION, PAYBACK FY 2010-2021			

BASIC PROJECT INFORMATION										FISCAL YEAR PROJECT PHASE SCHEDULED TO START												
COUNTY(S)	ROUTE/CITY	RESPONSIBLE AGENCY	DESCRIPTION	LENGTH (MILES)	MODE	FUNDING PROGRAM	DIVISION(S)	MPOs/RPOs	PROJECT ID	STI CATEGORY FUNDED	FUNDING SOURCE (SEE FUNDING SOURCES TAB FOR MORE INFO)	RIGHT-OF-WAY PROJECTED SCHEDULE	TOTAL REMAINING FUNDS NEEDED FOR RIGHT-OF-WAY	UTILITIES PROJECTED SCHEDULE	TOTAL REMAINING FUNDS NEEDED FOR UTILITIES	CONSTRUCTION PROJECTED SCHEDULE	TOTAL REMAINING FUNDS NEEDED FOR CONSTRUCTION	PROJECTED SCHEDULE FOR OTHER ACTIVITIES	TOTAL REMAINING FUNDS FOR OTHER ACTIVITIES	TOTAL REMAINING FUNDS NEEDED	COMMENT	
MECKLENBURG, CABARRUS	I-85	NCDOT	SOUTH OF US 29/NC 49 CONNECTOR TO SR 2894 (CONCORD MILLS - BRUTON SMITH BOULEVARD). WIDEN TO 8-LANES.	8.3	Highway	Pre-STI (Historic)	10	Charlotte Regional TPO, Cabarrus-Rowan MPO	I-3803A											\$0	COMPLETE	
CABARRUS	I-85	NCDOT	SOUTH OF SR 2894 (CONCORD MILLS - BRUTON SMITH BOULEVARD) TO NC 73 IN CABARRUS COUNTY. WIDEN TO 8-LANES.		Highway	Pre-STI (Historic)	10	Cabarrus-Rowan MPO	I-3803B	Pre-STI (Transition)	NHP					2010	\$22,592,000			\$22,592,000	COMPLETE. SEE PARENT PROJECT FOR GARVEE DETAILS.	
CABARRUS	GEORGE LILES PARKWAY	NCDOT	SR 1304 (ROBERTA ROAD) TO SR 1431 (WEDDINGTON ROAD)	2.98	Highway	Pre-STI (Historic)	10	Cabarrus-Rowan MPO	R-2246B											\$0	COMPLETE	
CABARRUS	GEORGE LILES PARKWAY	NCDOT	SR 1431 (WEDDINGTON ROAD) TO SOUTH OF I-85	1.236	Highway	Pre-STI (Historic)	10	Cabarrus-Rowan MPO	R-2246C											\$0	COMPLETE	
MECKLENBURG	I-485 (CHARLOTTE WESTERN OUTER LOOP)	NCDOT	WEST OF I-77 TO I-85 NORTH. FREEWAY ON NEW LOCATION.	28	Highway	Pre-STI (Historic)	10	Charlotte Regional TPO	R-2248											\$0	GARVEE BOND FUNDING: \$50M FOR CONSTRUCTION, PAYBACK FY 2010-2021	
MECKLENBURG	I-485	NCDOT	WEST OF I-77 SOUTH TO US 29-74	5.206	Highway	Pre-STI (Historic)	10	Charlotte Regional TPO	R-2248A											\$0	COMPLETE	
MECKLENBURG	I-485	NCDOT	NORTH OF US 29/US 74 (WILKINSON BOULEVARD) TO NORTH OF I-85	1.305	Highway	Pre-STI (Historic)	10	Charlotte Regional TPO	R-2248BA											\$0	COMPLETE	
MECKLENBURG	I-485	NCDOT	NORTH OF I-85 TO NORTH OF NC 27	2.3	Highway	Pre-STI (Historic)	10	Charlotte Regional TPO	R-2248BB											\$0	COMPLETE	
MECKLENBURG	I-485	NCDOT	NORTH OF NC 27 (MOUNT HOLLY ROAD) TO EAST OF SR 2042 (OAKDALE ROAD)	4.592	Highway	Pre-STI (Historic)	10	Charlotte Regional TPO	R-2248C											\$0	COMPLETE	
MECKLENBURG	I-485	NCDOT	EAST OF SR 2042 (OAKDALE ROAD) TO EAST OF NC 115 (OLD STATESVILLE ROAD)	5.458	Highway	Pre-STI (Historic)	10	Charlotte Regional TPO	R-2248D											\$0	COMPLETE	
MECKLENBURG	I-485	NCDOT	EAST OF NC 115 (OLD STATESVILLE ROAD) TO I-85 NORTH	6.9	Highway	Pre-STI (Historic)	10	Charlotte Regional TPO	R-2248E	Pre-STI (Transition)	NHP					2010	\$10,968,000			\$10,968,000	COMPLETE. SEE PARENT PROJECT FOR GARVEE DETAILS.	
MECKLENBURG	I-485	NCDOT	EDINMEADOW DRIVE NEPA STUDY		Highway	Pre-STI (Historic)	10	Charlotte Regional TPO	R-2248EB											\$0		
MECKLENBURG	I-485	NCDOT	I-485, WEST OF I-77 TO ARROWOOD ROAD-BROWN GRIER ROAD	3.6	Highway	Pre-STI (Historic)	10	Charlotte Regional TPO	R-2248F											\$0	COMPLETE	
MECKLENBURG	I-485	NCDOT	I-485 INTERCHANGE WITH SR 1148 (GARRISON ROAD)	1	Highway	Pre-STI (Historic)	10	Charlotte Regional TPO	R-2248H											\$0	COMPLETE	
MECKLENBURG	NC 73	NCDOT	NC 73 AT NC 115. CONVERT RIGHT TURN LANE ON NC 115 SOUTHBOUND TO A THROUGH LANE AND WIDEN FOR MERGING TAPER.		Highway	Pre-STI (Historic)	10	Charlotte Regional TPO	R-2632AC	Pre-STI (Transition)										\$0	COMPLETE	
MECKLENBURG	US 74 (INDEPENDENCE BOULEVARD)	NCDOT	BROOKSHIRE FREEWAY TO IDLEWILD ROAD IN CHARLOTTE. ADD ADDITIONAL LANES AND CONSTRUCT INTERCHANGES WITH SHARON AMITY ROAD AND IDLEWILD ROAD AND SAFETY IMPROVEMENTS.	1.4	Highway	Pre-STI (Historic)	10	Charlotte Regional TPO	U-0209											\$0	COMPLETE - GARVEE BOND FUNDING: \$50M FOR RIGHT-OF-WAY, PAYBACK FY 2010-2021; \$2M FOR CONSTRUCTION, PAYBACK FY 2013-2024	
MECKLENBURG	US 74 (INDEPENDENCE BOULEVARD)	NCDOT	NC 24/NC 27 (ALBEMARLE ROAD) TO IDLEWILD ROAD		Highway	Pre-STI (Historic)	10	Charlotte Regional TPO	U-0209B	Pre-STI (Transition)	NHP	2010	\$10,968,000			2013	\$1,025,000			\$11,993,000	COMPLETE. SEE PARENT PROJECT FOR GARVEE DETAILS.	
MECKLENBURG	US 74 (INDEPENDENCE BOULEVARD)	NCDOT	SEPARATE ITS CONTRACT FOR U-209 B		Highway	Pre-STI (Historic)	10	Charlotte Regional TPO	U-0209BA	Pre-STI (Transition)										\$0	WORK TO BE CONSTRUCTED BY PROJECT U-6103	
MECKLENBURG	SR 2467 (MALLARD CREEK ROAD)	NCDOT	SR 2480 (SUGAR CREEK ROAD) TO SR 2472 (MALLARD CREEK CHURCH ROAD) IN CHARLOTTE. WIDEN TO MULT LANES, PART ON NEW LOCATION.	4.1	Highway	Pre-STI (Historic)	10	Charlotte Regional TPO	U-2507											\$0		
MECKLENBURG	SR 2467 (MALLARD CREEK ROAD)	NCDOT	SR 2665 (W.T. HARRIS BOULEVARD) TO SR 2472 (MALLARD CREEK CHURCH ROAD)	1.945	Highway	Pre-STI (Historic)	10	Charlotte Regional TPO	U-2507B											\$0	COMPLETE	
CABARRUS	SR 1445 (DERITA ROAD)	NCDOT	AVIATION BOULEVARD TO SR 1394 (POPLAR TENT ROAD). WIDEN TO 4-LANES DIVIDED.	1.54	Highway	Pre-STI (Historic)	10	Cabarrus-Rowan MPO	U-4910B	Pre-STI (Transition)	BGDA, T(M)					2024	\$1,135,000			\$1,135,000	UNDER CONSTRUCTION	
ANSON, CABARRUS, MECKLENBURG, STANLY, UNION	VARIOUS	NCDOT	SAFETY IMPROVEMENTS AT VARIOUS LOCATIONS IN DIVISION 10.		Highway	Safety	10	Rocky River RPO, Charlotte Regional TPO, Cabarrus-Rowan MPO	HS-2010											\$0		
MECKLENBURG	NC 24, NC 27	NCDOT	SR 3110 (ARLINGTON CHURCH ROAD) NEAR CHARLOTTE. CONSTRUCT INTERSECTION IMPROVEMENTS.	0.5	Highway	Safety	10	Charlotte Regional TPO	HS-2010A	Region E	HSIP	2022	\$4,000			2023	\$1,900,000			\$1,904,000	UNDER CONSTRUCTION.	
MECKLENBURG	I-277	NCDOT	INSTALL SMART CUSHIONS AT VARIOUS EXITS.		Highway	Safety	10	Charlotte Regional TPO	HS-2010B	Statewide Mobility	HSIP					2021	\$144,000			\$144,000		
UNION, ANSON, MECKLENBURG	NC 218	NCDOT	US 74 IN ANSON COUNTY TO US 601 IN UNION COUNTY, AND FROM MILL GROVE ROAD IN UNION COUNTY TO I-485 IN MECKLENBURG COUNTY. INSTALL MILLED RUMBLE STRIPS.	27.51	Highway	Safety	10	Charlotte Regional TPO	HS-2010C	Region E	HSIP					2022	\$616,000			\$616,000	UNDER CONSTRUCTION.	
CABARRUS	NC 24/27	NCDOT	SR 1120 (BETHEL SCHOOL ROAD) INTERSECTION. INSTALL A REDUCED CONFLICT INTERSECTION (RCI) WITH SIGNALIZED BULBOUTS.	0.5	Highway	Safety	10	Cabarrus-Rowan MPO	HS-2010D	Region E	HSIP	2023	\$301,000			2024	\$769,000			\$1,070,000	RIGHT-OF-WAY IN PROGRESS.	
MECKLENBURG	NC 49 (SOUTH TRYON STREET)	NCDOT	NC 49 (SOUTH TRYON STREET) AT GENERAL DRIVE; AND, NC 49 (SOUTH TRYON STREET) AT SR 1347 (NEVADA BOULEVARD). INSTALL TRAFFIC SIGNAL AT NC 49 AND GENERAL DRIVE, AND CONVERT NC 49 AT SR 1347 (NEVADA BOULEVARD) TO A DIRECTIONAL CROSSOVER.	0.42	Highway	Safety	10	Charlotte Regional TPO	HS-2010E	Region E	HSIP				2024	\$25,000	2025	\$720,000			\$745,000	
CABARRUS	NC 24/27	NCDOT	NC 24/27 AND SR 1100 (PINE BLUFF ROAD/ REED MINE ROAD) NEAR LOCUST. INSTALL A REDUCED CONFLICT INTERSECTION.	0.5	Highway	Safety	10	Cabarrus-Rowan MPO	HS-2010F	Region E	HSIP	2023	\$5,000			2024	\$1,160,000			\$1,165,000		
MECKLENBURG	NC 51	NCDOT	NC 51 AND POLK STREET. INSTALL PEDESTRIAN SIGNALS AND ACCOMMODATIONS.	0.5	Highway	Safety	10	Charlotte Regional TPO	HS-2010G	Region E	HSIP	2025	\$70,000			2025	\$410,000			\$480,000		
CABARRUS	NC 49	NCDOT	SR 1155 (ZION CHURCH ROAD) INTERSECTION NEAR CONCORD. INSTALL REDUCED CONFLICT INTERSECTION WITH SIGNALIZED BULBOUTS.	0.5	Highway	Safety	10	Cabarrus-Rowan MPO	HS-2010H	Statewide Mobility	HSIP	2024	\$210,000	2024	\$70,000	2026	\$1,949,000			\$2,229,000		
UNION	NC 16 (PROVIDENCE ROAD)	NCDOT	SR 1307 (BONDS GROVE CHURCH ROAD) INTERSECTION NEAR MARVIN. WIDEN ROAD, ADD TURN LANE, AND INSTALL TRAFFIC SIGNAL.	0.5	Highway	Safety	10	Charlotte Regional TPO	HS-2010I	Region E										\$0		
MECKLENBURG	NC 73 (SAM FURR ROAD)	NCDOT	SR 5544 (CATAWBA AVENUE) AND GLENFURNESS DRIVE INTERSECTIONS IN HUNTERSVILLE. INSTALL PEDESTRIAN ACCOMMODATIONS.	0.5	Highway	Safety	10	Charlotte Regional TPO	HS-2010J	Region E	HSIP					2024	\$865,000			\$865,000	UNDER CONSTRUCTION.	
STANLY	NC 24/NC 27	NCDOT	LEONARD AVENUE. INSTALL AUDIBLE PEDESTRIAN SIGNALS.	0.5	Highway	Safety	10	Rocky River RPO	HS-2010K	Region E	HSIP					2024	\$15,000			\$15,000		
MECKLENBURG	SR 5901 (BILLY GRAHAM PARKWAY)	NCDOT	NC 49 (TRYON ROAD) TO I-85. INSTALL GUARDRAIL.	5.1	Highway	Safety	10	Charlotte Regional TPO	HS-2010L	Statewide Mobility	HSIP					2023	\$960,000			\$960,000		
MECKLENBURG, CABARRUS	VARIOUS	NCDOT	I-85, I-77, I-277, I-485, AND US 74. INSTALL WRONG WAY PAVEMENT MARKINGS AND SIGNS.		Highway	Safety	10	Charlotte Regional TPO, Cabarrus-Rowan MPO	HS-2010M	Statewide Mobility	HSIP					2024	\$783,000			\$783,000		

BASIC PROJECT INFORMATION										FISCAL YEAR PROJECT PHASE SCHEDULED TO START											
COUNTY(S)	ROUTE/CITY	RESPONSIBLE AGENCY	DESCRIPTION	LENGTH (MILES)	MODE	FUNDING PROGRAM	DIVISION(S)	MPOs/RPOs	PROJECT ID	STI CATEGORY FUNDED	FUNDING SOURCE (SEE FUNDING SOURCES TAB FOR MORE INFO)	RIGHT-OF-WAY PROJECTED SCHEDULE	TOTAL REMAINING FUNDS NEEDED FOR RIGHT-OF-WAY	UTILITIES PROJECTED SCHEDULE	TOTAL REMAINING FUNDS NEEDED FOR UTILITIES	CONSTRUCTION PROJECTED SCHEDULE	TOTAL REMAINING FUNDS NEEDED FOR CONSTRUCTION	PROJECTED SCHEDULE FOR OTHER ACTIVITIES	TOTAL REMAINING FUNDS FOR OTHER ACTIVITIES	TOTAL REMAINING FUNDS NEEDED	COMMENT
STANLY, ANSON	NC 740; US 52	NCDOT	MILE MARKER 0 TO MILE MARKER 12.8 IN STANLY COUNTY; MILE MARKER 4.9 TO MILE MARKER 10.5 IN ANSON COUNTY. INSTALL RUMBLE STRIPS AND LONG LIFE PAVEMENT MARKINGS.		Highway	Safety	10	Rocky River RPO	HS-2010N	Region E	HSIP					2024	\$636,000			\$636,000	
CABARRUS, STANLY	NC 73	NCDOT	MILE MARKER 0 TO MILE MARKER 4.3, MILE MARKER 13.1 TO MILE MARKER 18.9, MILE MARKER 20.9 TO MILE MARKER 24.0 IN CABARRUS COUNTY; MILE MARKER 0 TO MILE MARKER 8.1 IN STANLY COUNTY. INSTALL RUMBLE STRIPS AND LONG LIFE PAVEMENT MARKINGS.		Highway	Safety	10	Cabarrus-Rowan MPO, Rocky River RPO	HS-2010O	Region E	HSIP					2024	\$1,400,000			\$1,400,000	
CABARRUS	NC 49; US 601; NC 3	NCDOT	MILE MARKER 13.8 TO MILE MARKER 15.8; MILE MARKER 5.4 TO MILE MARKER 12.3; MILE MARKER 13.8 TO MILE MARKER 20.3. INSTALL RUMBLE STRIPS AND LONG LIFE PAVEMENT MARKINGS.		Highway	Safety	10	Cabarrus-Rowan MPO	HS-2010P	Region E	HSIP					2024	\$885,000			\$885,000	
CABARRUS	NC 49	NCDOT	SR 2635 (OLD AIRPORT ROAD). INSTALL DIRECTIONAL CROSSOVER WITH U-TURN BULBOUT.	0.5	Highway	Safety	10	Cabarrus-Rowan MPO	HS-2010Q	Statewide Mobility	HSIP	2025	\$10,000	2025	\$10,000	2027	\$750,000			\$770,000	
CABARRUS	SR 1168 (ROBINSON CHURCH ROAD)	NCDOT	SR 1169 (PEACH ORCHARD ROAD) NEAR HARRISBURG. WIDEN SHOULDERS AND IMPROVE SUPERELEVATION.	0.5	Highway	Safety	10	Cabarrus-Rowan MPO	HS-2010R	Division 10	HSIP	2025	\$50,000	2027	\$25,000	2027	\$715,000			\$790,000	
ANSON, CABARRUS, MECKLENBURG, STANLY, UNION	VARIOUS	NCDOT	SAFETY IMPROVEMENTS AT VARIOUS LOCATIONS IN DIVISION 10.		Highway	Safety	10	Rocky River RPO, Charlotte Regional TPO, Cabarrus-Rowan MPO	HS-2410											\$0	PROGRAMMED FOR PRELIMINARY ENGINEERING ONLY. INDIVIDUAL PROJECTS AND FUNDING TO BE REQUESTED IN THE FUTURE AS NEEDED.
CABARRUS	SR 1790 (WINECOFF SCHOOL ROAD)	NCDOT	NEAR WINECOFF ELEMENTARY SCHOOL IN CONCORD. INSTALL PEDESTRIAN ACCOMMODATIONS.	0.5	Highway	Safety	10	Cabarrus-Rowan MPO	HS-2410A	Division 10	HSIP	2026	\$10,000			2028	\$97,000			\$107,000	
MECKLENBURG	SR 3300 (7TH STREET)	NCDOT	BASCOM STREET / CAMERON AVENUE IN CHARLOTTE. INSTALL TRAFFIC SIGNAL WITH PEDESTRIAN ACCOMMODATIONS.		Highway	Safety	10	Charlotte Regional TPO	HS-2410B	Division 10	HSIP	2026	\$25,000			2028	\$233,000			\$258,000	
MECKLENBURG	SR 3624 (REA ROAD)	NCDOT	PIPER GLEN DRIVE AND BEVINGTON PLACE INTERSECTIONS IN CHARLOTTE. UPGRADE TRAFFIC SIGNAL AND INSTALL PEDESTRIAN ACCOMMODATIONS.		Highway	Safety	10	Charlotte Regional TPO	HS-2410C	Division 10										\$0	
CABARRUS	US 29 (CONCORD PARKWAY)	NCDOT	SR 2894 (BRUTON SMITH BOULEVARD) INTERSECTION IN CONCORD. INSTALL PEDESTRIAN SIGNAL UPGRADES.		Highway	Safety	10	Cabarrus-Rowan MPO	HS-2410D	Region E	HSIP					2025	\$29,000			\$29,000	
MECKLENBURG	SR 3687 (PARK ROAD)	NCDOT	JIM HYNES CIRCLE INTERSECTION IN CHARLOTTE. INSTALL PEDESTRIAN SIGNAL.		Highway	Safety	10	Charlotte Regional TPO	HS-2410E	Division 10	HSIP					2025	\$36,000			\$36,000	
ANSON	US 74	NCDOT	ANSON HIGH SCHOOL ROAD INTERSECTION IN WADESBORO. INSTALL CROSSWALK, CURB RAMPS AND GUARDRAIL.		Highway	Safety	10	Rocky River RPO	HS-2410F	Statewide Mobility	HSIP	2026	\$6,000	2027	\$6,000	2027	\$184,000			\$196,000	
MECKLENBURG	SR 2935	NCDOT	COVE CREEK DRIVE INTERSECTION IN CHARLOTTE. CONSTRUCT DIRECTIONAL CROSSOVER.		Highway	Safety	10	Charlotte Regional TPO	HS-2410G	Division 10	HSIP					2025	\$482,000			\$482,000	
MECKLENBURG	NC 51	NCDOT	PALOMINO DRIVE/ HOODS VILLAGE DRIVE INTERSECTION IN MINT HILL. CONSTRUCT DIRECTIONAL CROSSOVER.		Highway	Safety	10	Charlotte Regional TPO	HS-2410H	Region E	HSIP	2026	\$100,000	2026	\$30,000	2027	\$1,050,000			\$1,180,000	
STANLY	NC 73	NCDOT	SR 1425 (NELSON MOUNTAIN ROAD) / SR 1243 (CANE ROAD) INTERSECTION AND CONSTRUCT TURN LANES.		Highway	Safety	10	Rocky River RPO	HS-2410I	Region E	HSIP	2026	\$125,000	2027	\$65,000	2028	\$912,000			\$1,102,000	
MECKLENBURG	VARIOUS	NCDOT	INSTALL SIGNAL AT VARIOUS LOCATION ON SECONDARY ROUTES.		Highway	Safety	10	Charlotte Regional TPO	HS-2410L	Division 10	HSIP					2025	\$1,153,000			\$1,153,000	
UNION	SR 1313 (JOE KERR ROAD) AND SR 3486 (WHEATFIELD DR)	NCDOT	INSTALL PEDESTRIAN SIGNS AND CROSSWALK.		Highway	Safety	10	Charlotte Regional TPO	HS-2410M	Division 10	HSIP			2025	\$10,000	2026	\$90,000	2025	\$30,000	\$130,000	
STANLY	NC 24-27	NCDOT	SR 1963 (ST. MARTIN ROAD) TO BIRD ROAD IN ALBEMARLE.		Highway	Safety	10	Rocky River RPO	R-2530A											\$0	COMPLETE
MECKLENBURG	SR 5544 (WEST CATAWBA AVENUE)	NCDOT	SR 2151 (JETTON ROAD) TO SR 2195 (TORRENCE CHAPEL ROAD). WIDEN TO FOUR-LANES DIVIDED.	0.9	Highway	Safety	10	Charlotte Regional TPO	R-2555A											\$0	COMPLETE
MECKLENBURG	NC 73	NCDOT	US 21 TO NC 115. WIDEN TO MULTI-LANES.		Highway	Safety	10	Charlotte Regional TPO	R-2632AA											\$0	COMPLETE
ANSON, CABARRUS, MECKLENBURG, STANLY, UNION	VARIOUS	NCDOT	DIVISION 10 RUMBLE STRIPS, GUARDRAIL, SAFETY AND LIGHTING IMPROVEMENTS AT SELECTED LOCATIONS.		Highway	Safety	10	Rocky River RPO, Charlotte Regional TPO, Cabarrus-Rowan MPO	W-5210											\$0	DIVISION PURCHASE ORDER CONTRACT (DPOC) - IN PROGRESS
UNION, MECKLENBURG	VARIOUS	NCDOT	DIVISION 10 RUMBLE STRIPS, GUARDRAIL, SAFETY AND LIGHTING IMPROVEMENTS AT SELECTED LOCATIONS IN DIVISION CATEGORY.		Highway	Safety	10	Charlotte Regional TPO	W-5210DIV	Division 10										\$0	
CABARRUS	VARIOUS	NCDOT	DIVISION 10 RUMBLE STRIPS, GUARDRAIL, SAFETY AND LIGHTING IMPROVEMENTS AT SELECTED LOCATIONS IN REGIONAL CATEGORY.		Highway	Safety	10	Cabarrus-Rowan MPO	W-5210REG	Region E										\$0	
UNION	VARIOUS	NCDOT	DIVISION 10 RUMBLE STRIPS, GUARDRAIL, SAFETY AND LIGHTING IMPROVEMENTS AT SELECTED LOCATIONS IN STATEWIDE CATEGORY.		Highway	Safety	10	Charlotte Regional TPO	W-5210SW	Statewide Mobility										\$0	
ANSON, CABARRUS, MECKLENBURG, STANLY, UNION	VARIOUS	NCDOT	SAFETY IMPROVEMENTS AT VARIOUS LOCATIONS IN DIVISION 10.		Highway	Safety	10	Rocky River RPO, Charlotte Regional TPO, Cabarrus-Rowan MPO	W-5710											\$0	STATE MATCH FOR SEGMENTS Y & Z ARE SPOT SAFETY FUNDS. ADDITIONAL FUNDING FOR PRELIMINARY ENGINEERING AND RIGHT-OF-WAY TO COVER ANTICIPATED EXPENDITURES.
UNION	SR 1005 (LANDSFORD ROAD)	NCDOT	SR 1937 (OLD PAGELAND MARSHVILLE ROAD). INSTALL AN ALL WAY STOP.		Highway	Safety	10	Charlotte Regional TPO	W-5710AD	Division 10	HSIP					2024	\$30,000			\$30,000	
UNION	NC 200 (LANCASTER HIGHWAY)	NCDOT	SR 1137 (POTTER ROAD). CONSTRUCT SAFETY IMPROVEMENTS.	0.5	Highway	Safety	10	Charlotte Regional TPO	W-5710AH	Region E	HF(M), HSIP					2024	\$2,914,000			\$2,914,000	
UNION	NC 218	NCDOT	SR 1606 (SIKES MILLS ROAD) INTERSECTION NEAR FAIRVIEW. CONSTRUCT ROUNDABOUT.	0.5	Highway	Safety	10	Charlotte Regional TPO	W-5710AI	Region E	HSIP					2024	\$1,217,000			\$1,217,000	
UNION	SR 1009 (OLD CHARLOTTE HIGHWAY)	NCDOT	WILLIAMS ROAD IN MONROE. CONSTRUCT SAFETY IMPROVEMENTS.		Highway	Safety	10	Charlotte Regional TPO	W-5710AN	Division 10	HSIP					2024	\$952,000			\$952,000	
CABARRUS	SR 1002 (OLD SALISBURY CONCORD ROAD)	NCDOT	SR 2400 (IRISH POTATO ROAD) NEAR KANNAPOLIS. CONSTRUCT SAFETY IMPROVEMENTS.	0.5	Highway	Safety	10	Cabarrus-Rowan MPO	W-5710AO	Division 10	HSIP					2024	\$1,296,000			\$1,296,000	
ANSON, CABARRUS, MECKLENBURG, STANLY, UNION	VARIOUS	NCDOT	SAFETY IMPROVEMENTS AT VARIOUS LOCATIONS.		Highway	Safety	10	Rocky River RPO, Charlotte Regional TPO, Cabarrus-Rowan MPO	W-5710DIV	Division 10	HSIP	2020	\$410,000			2020	\$2,025,000			\$2,435,000	IN PROGRESS.

BASIC PROJECT INFORMATION										FISCAL YEAR PROJECT PHASE SCHEDULED TO START											
COUNTY(S)	ROUTE/CITY	RESPONSIBLE AGENCY	DESCRIPTION	LENGTH (MILES)	MODE	FUNDING PROGRAM	DIVISION(S)	MPOs/RPOs	PROJECT ID	STI CATEGORY FUNDED	FUNDING SOURCE (SEE FUNDING SOURCES TAB FOR MORE INFO)	RIGHT-OF-WAY PROJECTED SCHEDULE	TOTAL REMAINING FUNDS NEEDED FOR RIGHT-OF-WAY	UTILITIES PROJECTED SCHEDULE	TOTAL REMAINING FUNDS NEEDED FOR UTILITIES	CONSTRUCTION PROJECTED SCHEDULE	TOTAL REMAINING FUNDS NEEDED FOR CONSTRUCTION	PROJECTED SCHEDULE FOR OTHER ACTIVITIES	TOTAL REMAINING FUNDS FOR OTHER ACTIVITIES	TOTAL REMAINING FUNDS NEEDED	COMMENT
ANSON, CABARRUS, MECKLENBURG, STANLY, UNION	VARIOUS	NCDOT	SAFETY IMPROVEMENTS AT VARIOUS LOCATIONS.		Highway	Safety	10	Rocky River RPO, Charlotte Regional TPO, Cabarrus-Rowan MPO	W-5710REG	Region E	HSIP	2020	\$540,000			2020	\$720,000			\$1,260,000	IN PROGRESS.
ANSON, CABARRUS, MECKLENBURG, STANLY, UNION	VARIOUS	NCDOT	SAFETY IMPROVEMENTS AT VARIOUS LOCATIONS.		Highway	Safety	10	Rocky River RPO, Charlotte Regional TPO, Cabarrus-Rowan MPO	W-5710SW	Statewide Mobility	HSIP	2020	\$160,000			2020	\$960,000			\$1,120,000	IN PROGRESS.
MECKLENBURG	MECKLENBURG COUNTY	NCDOT	SR 2108 (SUNSET BOULEVARD), SR 2025 (MIRANDA ROAD) AND SR 2040 (LAWING ROAD) NEAR CHARLOTTE. SAFETY IMPROVEMENTS.	0.5	Highway	Safety	10	Charlotte Regional TPO	W-5710X	Division 10	BGANY, CMAQ, HSIP, L, L(M), T(M)	2021	\$2,288,000			2026	\$6,501,000	2021	\$788,000	\$9,577,000	\$3.482M IN STBG-DA FUNDS SWITCHED WITH \$3.482M IN BGANY AS PART OF FUND SWAP.
UNION	UNION COUNTY	NCDOT	CONSTRUCT IMPROVEMENTS AT SR 1315 (NEW TOWN ROAD) AND SR 1008 (WAXHAW-INDIAN TRAIL ROAD) INTERSECTION	0.5	Highway	Safety	10	Charlotte Regional TPO	W-5710Y	Division 10	BGANY, HSIP, S(M)					2021	\$2,581,000			\$2,581,000	COMPLETE. \$1.385M IN BGANY USED AS PART OF FUND SWAP.
UNION	UNION COUNTY	NCDOT	INTERSECTION OF NC 200, NC 522, SR 1007 (SOUTH ROCKY RIVER ROAD), AND SR 1146 (PARKWOOD SCHOOL ROAD). CONSTRUCT 5-APPROACH ROUNDABOUT.	0.5	Highway	Safety	10	Charlotte Regional TPO	W-5710Z	Region E	BGANY, BGDA, HSIP, L, S(M)	2020	\$35,000			2022	\$2,571,000	2020	\$195,000	\$2,801,000	UNDER CONSTRUCTION. \$1.486M IN BGANY USED AS PART OF FUND SWAP.
ANSON, CABARRUS, MECKLENBURG, STANLY, UNION	VARIOUS	NCDOT	SAFETY IMPROVEMENTS AT VARIOUS LOCATIONS IN DIVISION 10.		Highway	Safety	10	Rocky River RPO, Charlotte Regional TPO, Cabarrus-Rowan MPO	W-5810											\$0	PROGRAMMED FOR PRELIMINARY ENGINEERING ONLY. INDIVIDUAL PROJECTS AND FUNDING TO BE REQUESTED IN THE FUTURE AS NEEDED.
CABARRUS, ROWAN	I-85	NCDOT	NC 73 IN CABARRUS COUNTY (EXIT 55) TO US 29 / US 601 CONNECTOR (EXIT 68) IN ROWAN COUNTY. WIDEN TO EIGHT LANES.	13.6	Highway	STI (Prioritization)	9, 10	Cabarrus-Rowan MPO	I-3802											\$0	SEGMENT B INCLUDES B-5365 AND I-3610
IREDELL, MECKLENBURG	I-77	NCDOT	SR 5544 (WEST CATAWBA AVENUE - EXIT 28) TO NC 150. WIDEN AND RECONSTRUCT ROADWAY.	23	Highway	STI (Prioritization)	10, 12	Charlotte Regional TPO	I-4750											\$0	FUNDING FOR I-4750 AA INCLUDED IN I-5405
IREDELL, MECKLENBURG	I-77	NCDOT	SR 5544 (WEST CATAWBA AVENUE - EXIT 28) TO NC 150 (EXIT 36). CONSTRUCT ONE ADDITIONAL LANE IN EACH DIRECTION.		Highway	STI (Prioritization)	10, 12	Charlotte Regional TPO	I-4750AB	Not Funded	NHP	NOT FUNDED	\$10,500,000	NOT FUNDED	\$675,000	NOT FUNDED	\$133,000,000	NOT FUNDED		\$144,175,000	
MECKLENBURG	I-485	NCDOT	I-485, I-77 SOUTH OF CHARLOTTE TO US 74 (INDEPENDENCE BOULEVARD). ADD ONE EXPRESS LANE IN EACH DIRECTION.	16.62	Highway	STI (Prioritization)	10	Charlotte Regional TPO	I-5507	Statewide Mobility	T					2019	\$458,656,000			\$458,656,000	UNDER CONSTRUCTION. DESIGN-BUILD PROJECT
MECKLENBURG	I-77	NCDOT	SR 2136 (GILEAD ROAD) INTERCHANGE. UPGRADE EXISTING INTERCHANGE.	1	Highway	STI (Prioritization)	10	Charlotte Regional TPO	I-5714	Statewide Mobility										\$0	UNDER CONSTRUCTION
MECKLENBURG	I-77	NCDOT	NC 73 INTERCHANGE. UPGRADE EXISTING INTERCHANGE TO SPLIT DIAMOND CONFIGURATION.	1	Highway	STI (Prioritization)	10	Charlotte Regional TPO	I-5715	Statewide Mobility	NHP	2023	\$19,000,000	2023	\$3,000,000	2027	\$79,901,000			\$101,901,000	RIGHT-OF-WAY IN PROGRESS.
MECKLENBURG	I-77	NCDOT	SOUTH CAROLINA STATE LINE TO I-277/NC 16 (BROOKSHIRE FREEWAY). WIDEN EXISTING FREEWAY TO TEN LANES BY CONSTRUCTING MANAGED LANES, RECONSTRUCT I-277 INTERCHANGES, AND INSTALL RAMP METERS.	11.2	Highway	STI (Prioritization)	10	Charlotte Regional TPO	I-5718											\$0	
MECKLENBURG	I-77	NCDOT	SOUTH CAROLINA STATE LINE TO I-277/US 74 (BELK FREEWAY). WIDEN EXISTING FREEWAY TO TEN LANES BY CONSTRUCTING MANAGED LANES, RECONSTRUCT I-77/I-277 (BELK FREEWAY) INTERCHANGE, AND INSTALL RAMP METERS.	9.36	Highway	STI (Prioritization)	10	Charlotte Regional TPO	I-5718A	Statewide Mobility	BOND R, NHP	FUNDED FOR PRELIMINARY ENGINEERING ONLY	\$660,000,000	FUNDED FOR PRELIMINARY ENGINEERING ONLY	\$30,900,000	FUNDED FOR PRELIMINARY ENGINEERING ONLY	\$700,000,000			\$1,390,900,000	
MECKLENBURG	I-77	NCDOT	I-277/US 74 (BELK FREEWAY) TO I-277/NC 16 (BROOKSHIRE FREEWAY). WIDEN EXISTING FREEWAY TO TEN LANES BY CONSTRUCTING MANAGED LANES, RECONSTRUCT I-77/I-277 (BROOKSHIRE FREEWAY) INTERCHANGE, AND INSTALL RAMP METERS.		Highway	STI (Prioritization)	10	Charlotte Regional TPO	I-5718B	Not Funded										\$0	
MECKLENBURG	I-485	NCDOT	I-485 AND NC 16 (PROVIDENCE ROAD). CONSTRUCT INTERCHANGE IMPROVEMENTS.	1	Highway	STI (Prioritization)	10	Charlotte Regional TPO	I-5963	Statewide Mobility	NHP	FUNDED FOR PRELIMINARY ENGINEERING ONLY	\$11,100,000	FUNDED FOR PRELIMINARY ENGINEERING ONLY	\$1,300,000	FUNDED FOR PRELIMINARY ENGINEERING ONLY	\$28,899,000			\$41,299,000	
MECKLENBURG	I-485	NCDOT	NC 16 (BROOKSHIRE BOULEVARD) INTERCHANGE. CONSTRUCT INTERCHANGE IMPROVEMENTS.	1	Highway	STI (Prioritization)	10	Charlotte Regional TPO	I-5973	Region E	T				2022	\$195,000	2023	\$6,460,000		\$6,655,000	UNDER CONSTRUCTION. BUILD NC BOND FUNDING: \$1,580,327 FOR CONSTRUCTION, PAYBACK FY 2023-2036 (FY 2022 / YR 4 SALE)
MECKLENBURG	I-85	NCDOT	I-485 INTERCHANGE NORTHEAST OF CHARLOTTE. IMPROVE INTERCHANGE	1	Highway	STI (Prioritization)	10	Charlotte Regional TPO	I-6012	Statewide Mobility	NHP	FUNDED FOR PRELIMINARY ENGINEERING ONLY	\$200,000	FUNDED FOR PRELIMINARY ENGINEERING ONLY	\$1,800,000	FUNDED FOR PRELIMINARY ENGINEERING ONLY	\$11,500,000			\$13,500,000	
MECKLENBURG	I-85	NCDOT	NC 24 (W.T. HARRIS BOULEVARD) INTERCHANGE. IMPROVE INTERCHANGE.	1	Highway	STI (Prioritization)	10	Charlotte Regional TPO	I-6013	Statewide Mobility	NHP	FUNDED FOR PRELIMINARY ENGINEERING ONLY	\$900,000	FUNDED FOR PRELIMINARY ENGINEERING ONLY	\$200,000	FUNDED FOR PRELIMINARY ENGINEERING ONLY	\$16,000,000			\$17,100,000	
MECKLENBURG	I-77	NCDOT	I-85 INTERCHANGE. IMPROVE INTERCHANGE.	1	Highway	STI (Prioritization)	10	Charlotte Regional TPO	I-6014	Statewide Mobility	NHP	FUNDED FOR PRELIMINARY ENGINEERING ONLY	\$1,100,000	FUNDED FOR PRELIMINARY ENGINEERING ONLY	\$500,000	FUNDED FOR PRELIMINARY ENGINEERING ONLY	\$96,101,000			\$97,701,000	
MECKLENBURG	I-485	NCDOT	NC 51 (PINEVILLE-MATTHEWS ROAD) INTERCHANGE. IMPROVE INTERCHANGE.	1	Highway	STI (Prioritization)	10	Charlotte Regional TPO	I-6015	Not Funded	T	NOT FUNDED	\$8,400,000	NOT FUNDED	\$1,100,000	NOT FUNDED	\$9,999,000	NOT FUNDED		\$19,499,000	
MECKLENBURG	I-85	NCDOT	I-485 INTERCHANGE WEST OF CHARLOTTE. IMPROVE INTERCHANGE.	1	Highway	STI (Prioritization)	10	Charlotte Regional TPO	I-6016	Highway Fund	HF	2024	\$2,000,000	2024	\$970,000	2026	\$41,958,000			\$44,928,000	
MECKLENBURG	I-85	NCDOT	SR 2472 (MALLARD CREEK CHURCH ROAD) INTERCHANGE. IMPROVE INTERCHANGE.	1	Highway	STI (Prioritization)	10	Charlotte Regional TPO	I-6017	Not Funded	NHP	NOT FUNDED	\$1,100,000	NOT FUNDED	\$1,800,000	NOT FUNDED	\$13,099,000	NOT FUNDED		\$15,999,000	
MECKLENBURG	I-485	NCDOT	NC 49 (SOUTH TRYON STREET) INTERCHANGE. IMPROVE INTERCHANGE.	1	Highway	STI (Prioritization)	10	Charlotte Regional TPO	I-6019	Not Funded	NHP	NOT FUNDED	\$14,900,000	NOT FUNDED	\$4,700,000	NOT FUNDED	\$20,701,000	NOT FUNDED		\$40,301,000	
MECKLENBURG	I-85	NCDOT	NC 16 (BROOKSHIRE BOULEVARD) INTERCHANGE. IMPROVE INTERCHANGE.	1	Highway	STI (Prioritization)	10	Charlotte Regional TPO	I-6020	Not Funded	NHP	NOT FUNDED	\$10,000,000	NOT FUNDED	\$2,000,000	NOT FUNDED	\$15,299,000	NOT FUNDED		\$27,299,000	
MECKLENBURG	I-277	NCDOT	KENILWORTH AVENUE TO GRAHAM STREET. UPGRADE INTERCHANGES.	2.3	Highway	STI (Prioritization)	10	Charlotte Regional TPO	I-6022											\$0	COORDINATE WITH U-6013
MECKLENBURG	I-277	NCDOT	KENILWORTH AVENUE TO NORTH DAVIDSON STREET AND US 74 (INDEPENDENCE BOULEVARD) FROM I-277 TO PECAN AVENUE. UPGRADE INTERCHANGES.	1	Highway	STI (Prioritization)	10	Charlotte Regional TPO	I-6022A	Not Funded	NHP	NOT FUNDED	\$55,600,000	NOT FUNDED	\$1,100,000	NOT FUNDED	\$250,401,000	NOT FUNDED		\$307,101,000	

BASIC PROJECT INFORMATION										FISCAL YEAR PROJECT PHASE SCHEDULED TO START											
COUNTY(S)	ROUTE/CITY	RESPONSIBLE AGENCY	DESCRIPTION	LENGTH (MILES)	MODE	FUNDING PROGRAM	DIVISION(S)	MPOs/RPOs	PROJECT ID	STI CATEGORY FUNDED	FUNDING SOURCE (SEE FUNDING SOURCES TAB FOR MORE INFO)	RIGHT-OF-WAY PROJECTED SCHEDULE	TOTAL REMAINING FUNDS NEEDED FOR RIGHT-OF-WAY	UTILITIES PROJECTED SCHEDULE	TOTAL REMAINING FUNDS NEEDED FOR UTILITIES	CONSTRUCTION PROJECTED SCHEDULE	TOTAL REMAINING FUNDS NEEDED FOR CONSTRUCTION	PROJECTED SCHEDULE FOR OTHER ACTIVITIES	TOTAL REMAINING FUNDS FOR OTHER ACTIVITIES	TOTAL REMAINING FUNDS NEEDED	COMMENT
MECKLENBURG	I-277	NCDOT	NORTH DAVIDSON STREET TO GRAHAM STREET. UPGRADE INTERCHANGES.	1	Highway	STI (Prioritization)	10	Charlotte Regional TPO	I-6022B	Not Funded	NHP	NOT FUNDED		NOT FUNDED	\$200,000	NOT FUNDED	\$148,900,000	NOT FUNDED		\$149,100,000	
MECKLENBURG	I-85	NCDOT	SR 2480 (SUGAR CREEK ROAD) INTERCHANGE. IMPROVE INTERCHANGE.	1	Highway	STI (Prioritization)	10	Charlotte Regional TPO	I-6053	Not Funded	NHP	NOT FUNDED	\$26,973,000	NOT FUNDED	\$655,000	NOT FUNDED	\$24,300,000	NOT FUNDED		\$51,928,000	
MECKLENBURG	I-77	NCDOT	US 21/SR 2108 (SUNSET ROAD) INTERCHANGE. IMPROVE INTERCHANGE.	1	Highway	STI (Prioritization)	10	Charlotte Regional TPO	I-6056	Not Funded	NHP	NOT FUNDED	\$300,000	NOT FUNDED	\$200,000	NOT FUNDED	\$8,200,000	NOT FUNDED		\$8,700,000	
MECKLENBURG	I-485 (CHARLOTTE SOUTHERN OUTER LOOP)	NCDOT	WEST OF I-77 TO US 74. MULTI-LANE FREEWAY ON NEW LOCATION.	24.18	Highway	STI (Prioritization)	10	Charlotte Regional TPO	R-0211											\$0	UNDER CONSTRUCTION. PROJECT LET WITH I-5507.
MECKLENBURG	I-485	NCDOT	SR 3468 (WEDDINGTON ROAD). CONSTRUCT INTERCHANGE.	1	Highway	STI (Prioritization)	10	Charlotte Regional TPO	R-0211EC	Division 10	T				2019	\$9,000,000			\$9,000,000		
CABARRUS	GEORGE LILES PARKWAY	NCDOT	NC 49 TO SOUTH OF I-85. WIDEN TO FOUR LANES DIVIDED, SOME NEW LOCATION.	6.5	Highway	STI (Prioritization)	10	Cabarrus-Rowan MPO	R-2246											\$0	
CABARRUS	GEORGE LILES PARKWAY	NCDOT	NC 49 TO SR 1304 (ROBERTA ROAD)	1.59	Highway	STI (Prioritization)	10	Cabarrus-Rowan MPO	R-2246A	Division 10	T	2028	\$4,100,000	2028	\$2,900,000	2031	\$24,100,000			\$31,100,000	
STANLY	NC 24/NC 27	NCDOT	SR 1963 (ST. MARTIN ROAD) IN ALBEMARLE TO NC 73. WIDEN TO MULTI-LANES. (COORDINATE WITH B-4974).	8.9	Highway	STI (Prioritization)	10	Rocky River RPO	R-2530											\$0	
STANLY	NC 24-27	NCDOT	BIRD ROAD IN ALBEMARLE TO WEST OF THE PEE DEE RIVER.	6.1	Highway	STI (Prioritization)	10	Rocky River RPO	R-2530B	Region E	T	2020	\$5,700,000	2020	\$3,600,000	2020	\$96,961,000	2020	\$8,040,000	\$114,301,000	UNDER CONSTRUCTION - BUILD NC BOND: \$5.911 M FOR PE, \$4.431 M FOR ROW, \$2.788 M FOR UTL, \$11.666 M FOR CON, PAYBACK 2020-2034 (FY 2019 / YR 1 SALE); \$331,023 FOR PE, \$37.013 M FOR CON, PAYBACK 2021-2035 (FY 2021 / YR 2&3 SALE)
MECKLENBURG	SR 5544 (WEST CATAWBA AVENUE)	NCDOT	NC 73 (SAM FURR ROAD) TO EAST OF SR 2195 (TORRENCE CHAPEL ROAD). WIDEN TO FOUR-LANES DIVIDED.	3.4	Highway	STI (Prioritization)	10	Charlotte Regional TPO	R-2555											\$0	
MECKLENBURG	SR 5544 (WEST CATAWBA AVENUE)	NCDOT	NC 73 (SAM FURR ROAD) TO SR 2151 (JETTON ROAD). WIDEN TO FOUR-LANES DIVIDED.	2.35	Highway	STI (Prioritization)	10	Charlotte Regional TPO	R-2555B	Division 10	L, T	2026	\$5,000,000	2025	\$4,000,000	2027	\$39,855,000			\$48,855,000	RIGHT-OF-WAY IN PROGRESS. BUILD NC BOND FUNDING: \$12M FOR CONSTRUCTION, PAYBACK FY 2026-2040 (FY 2026 / YR 8 SALE).
MECKLENBURG	NC 73	NCDOT	US 21 TO SR 2693 (DAVIDSON-CONCORD ROAD). WIDEN TO FOUR LANES.	4.3	Highway	STI (Prioritization)	10	Charlotte Regional TPO	R-2632											\$0	COORDINATE WITH R-5706A & B. \$7.273M IN NHP FUNDS SWITCHED WITH \$7.237M IN BGDA AS PART OF FUND SWAP 8-9-22.
MECKLENBURG	NC 73	NCDOT	NC 115 TO SR 2693 (DAVIDSON-CONCORD ROAD). WIDEN TO FOUR LANES.	2.67	Highway	STI (Prioritization)	10	Charlotte Regional TPO	R-2632AB	Region E	BGDA, NHP, S(M)	2023	\$8,300,000	2023	\$5,100,000	2026	\$58,401,000			\$71,801,000	RIGHT-OF-WAY IN PROGRESS.
CABARRUS, MECKLENBURG	NC 73 (DAVIDSON HIGHWAY)	NCDOT	EAST OF SR 2693 (DAVIDSON-CONCORD ROAD) TO US 29. WIDEN TO MULTI-LANES.	10.9	Highway	STI (Prioritization)	10	Cabarrus-Rowan MPO, Charlotte Regional TPO	R-5706											\$0	COORDINATE WITH R-2632AB.
MECKLENBURG, CABARRUS	NC 73 (DAVIDSON HIGHWAY)	NCDOT	EAST OF SR 2693 (DAVIDSON-CONCORD ROAD) TO EAST OF SR 1394 (POPLAR TENT ROAD).	2.35	Highway	STI (Prioritization)	10	Charlotte Regional TPO, Cabarrus-Rowan MPO	R-5706A	Region E	NHP	2025	\$12,000,000	2025	\$6,200,000	2028	\$53,100,000			\$71,300,000	
CABARRUS	NC 73 (DAVIDSON HIGHWAY)	NCDOT	EAST OF SR 1394 (POPLAR TENT ROAD) TO I-85.	6.07	Highway	STI (Prioritization)	10	Cabarrus-Rowan MPO	R-5706BA	Region E	NHP	FUNDED FOR PRELIMINARY ENGINEERING ONLY	\$26,000,000	FUNDED FOR PRELIMINARY ENGINEERING ONLY	\$6,500,000	FUNDED FOR PRELIMINARY ENGINEERING ONLY	\$139,000,000			\$171,500,000	
CABARRUS	NC 73 (DAVIDSON HIGHWAY)	NCDOT	I-85 TO US 29.	2.79	Highway	STI (Prioritization)	10	Cabarrus-Rowan MPO	R-5706BB	Region E	NHP	FUNDED FOR PRELIMINARY ENGINEERING ONLY	\$16,500,000	FUNDED FOR PRELIMINARY ENGINEERING ONLY	\$8,000,000	FUNDED FOR PRELIMINARY ENGINEERING ONLY	\$50,700,000			\$75,200,000	
MECKLENBURG, LINCOLN	NC 73	NCDOT	NC 16 IN LINCOLN COUNTY TO SR 5544 (WEST CATAWBA AVENUE) IN MECKLENBURG COUNTY. WIDEN TO MULTI-LANES.	9.7	Highway	STI (Prioritization)	10, 12	Charlotte Regional TPO, Gaston-Cleveland-Lincoln MPO	R-5721											\$0	COORDINATE WITH U-5765.
LINCOLN, MECKLENBURG	NC 73	NCDOT	NC 16 TO VANCE ROAD EXTENSION/BEATTIES FORD ROAD.	5.57	Highway	STI (Prioritization)	10, 12	Gaston-Cleveland-Lincoln MPO, Charlotte Regional TPO	R-5721A	Region E, F	T	2027	\$46,399,000	2027	\$10,400,000	2029	\$102,001,000			\$158,800,000	
MECKLENBURG	NC 73	NCDOT	VANCE ROAD EXTENSION/BEATTIES FORD ROAD TO SR 5544 (WEST CATAWBA AVENUE).	1.88	Highway	STI (Prioritization)	10	Charlotte Regional TPO	R-5721B	Region E	BA, T	2024	\$15,401,000	2024	\$3,000,000	2029	\$59,300,000			\$77,701,000	RIGHT-OF-WAY IN PROGRESS. \$5.923M IN T FUNDS SWITCHED WITH \$5.923M IN BA FOR ROW AS PART OF FUND SWAP 8-9-22.
ANSON	US 74 (ANDREW JACKSON HIGHWAY)	NCDOT	GRAHAM STREET TO SR 1749. CONSTRUCT MEDIAN.	2.87	Highway	STI (Prioritization)	10	Rocky River RPO	R-5798	Statewide Mobility	BGLT5	2027	\$14,800,000	2027	\$4,900,000	2030	\$21,300,000			\$41,000,000	
ROWAN, CABARRUS	US 52	NCDOT	PROPOSED MISENHEIMER BYPASS TO GRANITE QUARRY BYPASS. WIDEN TO 3 - LANE ROADWAY.	4.54	Highway	STI (Prioritization)	9, 10	Cabarrus-Rowan MPO	R-5860	Division 9, 10										\$0	
ROWAN, CABARRUS	US 52	NCDOT	PROPOSED MISENHEIMER BYPASS TO PROPOSED ROCKWELL BYPASS. UPGRADE ROADWAY AND ACCESS MANAGEMENT.	4.54	Highway	STI (Prioritization)	9, 10	Cabarrus-Rowan MPO	R-5860A	Division 9, 10	NHP	2027	\$32,400,000	2027	\$1,600,000	2029	\$46,200,000			\$80,200,000	
ANSON	US 74	NCDOT	NC 742 (GRAHAM STREET) TO ANSON HIGH SCHOOL ROAD. CONSTRUCT ACCESS MANAGEMENT IMPROVEMENTS.	1.5	Highway	STI (Prioritization)	10	Rocky River RPO	R-5871	Statewide Mobility	NHP	FUNDED FOR PRELIMINARY ENGINEERING ONLY	\$10,400,000	FUNDED FOR PRELIMINARY ENGINEERING ONLY	\$3,900,000	FUNDED FOR PRELIMINARY ENGINEERING ONLY	\$10,800,000			\$25,100,000	
ANSON	NEW ROUTE - WADESBORO BYPASS	NCDOT	US 74 WEST OF WADESBORO TO US 74 EAST OF WADESBORO. CONSTRUCT FREEWAY ON NEW LOCATION.	11.3	Highway	STI (Prioritization)	10	Rocky River RPO	R-5878											\$0	
ANSON	NEW ROUTE - WADESBORO BYPASS	NCDOT	US 74 WEST OF WADESBORO TO US 52 NORTH OF WADESBORO. CONSTRUCT FREEWAY ON NEW LOCATION.		Highway	STI (Prioritization)	10	Rocky River RPO	R-5878A	Not Funded	NHP	NOT FUNDED	\$4,000,000	NOT FUNDED	\$600,000	NOT FUNDED	\$104,300,000	NOT FUNDED		\$108,900,000	
ANSON	NEW ROUTE - WADESBORO BYPASS	NCDOT	US 52 NORTH OF WADESBORO TO US 74 EAST OF WADESBORO. CONSTRUCT FREEWAY ON NEW LOCATION.	6.44	Highway	STI (Prioritization)	10	Rocky River RPO	R-5878B	Region E	T	2028	\$32,400,000	2028	\$3,200,000	2030	\$134,100,000			\$169,700,000	
MECKLENBURG	US 74 (INDEPENDENCE BOULEVARD)	NCDOT	WEST OF IDLEWILD ROAD TO I-485. UPGRADE ROADWAY TO EXPRESSWAY WITH EXPRESS LANES AND CONSTRUCT IMPROVEMENTS ON PARALLEL ROUTES.	6.62	Highway	STI (Prioritization)	10	Charlotte Regional TPO	U-2509											\$0	
MECKLENBURG	US 74	NCDOT	SHARON FOREST DRIVE AND HARRIS BOULEVARD/VILLAGE LAKE DRIVE INTERSECTION AREA. CONSTRUCT GRADE SEPARATION AT SHARON FOREST DRIVE AND INTERCHANGE AT VILLAGE LAKE DRIVE.	1	Highway	STI (Prioritization)	10	Charlotte Regional TPO	U-2509AA	Statewide Mobility	NHP	2025	\$64,401,000	2025	\$1,800,000	2029	\$40,400,000			\$106,601,000	SEGMENTS C1, C2

BASIC PROJECT INFORMATION										FISCAL YEAR PROJECT PHASE SCHEDULED TO START											
COUNTY(S)	ROUTE/CITY	RESPONSIBLE AGENCY	DESCRIPTION	LENGTH (MILES)	MODE	FUNDING PROGRAM	DIVISION(S)	MPOs/RPOs	PROJECT ID	STI CATEGORY FUNDED	FUNDING SOURCE (SEE FUNDING SOURCES TAB FOR MORE INFO)	RIGHT-OF-WAY PROJECTED SCHEDULE	TOTAL REMAINING FUNDS NEEDED FOR RIGHT-OF-WAY	UTILITIES PROJECTED SCHEDULE	TOTAL REMAINING FUNDS NEEDED FOR UTILITIES	CONSTRUCTION PROJECTED SCHEDULE	TOTAL REMAINING FUNDS NEEDED FOR CONSTRUCTION	PROJECTED SCHEDULE FOR OTHER ACTIVITIES	TOTAL REMAINING FUNDS FOR OTHER ACTIVITIES	TOTAL REMAINING FUNDS NEEDED	COMMENT
MECKLENBURG	US 74	NCDOT	SARDIS ROAD AND SR 3473 (SAM NEWELL ROAD) INTERSECTION AREA. CONSTRUCT INTERCHANGES AT SARDIS ROAD NORTH AND SAM NEWELL ROAD, CONSTRUCT EXTENSION OF SARDIS ROAD NORTH FROM US 74 TO AREQUIPA DRIVE EXTENSION, AND CONSTRUCT EXTENSION OF AREQUIPA DRIVE FROM SARDIS ROAD NORTH EXTENSION TO SAM NEWELL ROAD.	0.59	Highway	STI (Prioritization)	10	Charlotte Regional TPO	U-2509AB	Statewide Mobility	NHP	2025	\$66,499,000	2025	\$2,700,000	2029	\$45,306,000			\$114,505,000	SEGMENTS C6, C7A, C8
MECKLENBURG	US 74	NCDOT	INDEPENDENCE POINTE PARKWAY. CONSTRUCT ROADWAY ON NEW LOCATION FROM WINDSOR SQUARE DRIVE TO NC 51 (MATTHEWS TOWNSHIP PARKWAY).	0.7	Highway	STI (Prioritization)	10	Charlotte Regional TPO	U-2509AC	Statewide Mobility	NHP	2025	\$5,800,000	2025	\$3,500,000	2029	\$20,000,000			\$29,300,000	SEGMENT C11
MECKLENBURG	US 74	NCDOT	MATTHEWS-MINT HILL ROAD INTERSECTION AREA. CONSTRUCT INTERCHANGE AT MATTHEWS-MINT HILL ROAD AND EXTENSION OF NORTHEAST PARKWAY FROM OVERCASH DRIVE TO WAITING STREET.	0.23	Highway	STI (Prioritization)	10	Charlotte Regional TPO	U-2509AD	Statewide Mobility	NHP	2025	\$51,601,000	2025	\$1,800,000	2029	\$26,999,000			\$80,400,000	SEGMENT C10, C13
MECKLENBURG	US 74	NCDOT	WEST OF IDLEWILD ROAD TO WALLACE LANE. ADD GENERAL PURPOSE AND EXPRESS LANES AND CONSTRUCT EXPRESS LANE INTERCHANGE ON WEST SIDE OF CONFERENCE DRIVE.	0.95	Highway	STI (Prioritization)	10	Charlotte Regional TPO	U-2509B	Statewide Mobility	NHP	2026	\$26,001,000	2025	\$0	2029	\$25,251,000			\$51,252,000	SEGMENT M1
MECKLENBURG	US 74	NCDOT	WALLACE LANE TO SARDIS ROAD. ADD GENERAL PURPOSE AND EXPRESS LANES AND CONSTRUCT EXPRESS LANE INTERCHANGE AT SARDIS ROAD.	2.45	Highway	STI (Prioritization)	10	Charlotte Regional TPO	U-2509C	Statewide Mobility	NHP	FUNDED FOR PRELIMINARY ENGINEERING ONLY	\$39,200,000	FUNDED FOR PRELIMINARY ENGINEERING ONLY	\$5,600,000	FUNDED FOR PRELIMINARY ENGINEERING ONLY	\$70,349,000			\$115,149,000	SEGMENT M2
MECKLENBURG	US 74	NCDOT	SARDIS ROAD TO I-485. ADD GENERAL PURPOSE AND EXPRESS LANES, CONSTRUCT EXPRESS LANE INTERCHANGES AT I-485 AND EAST SIDE OF CONFERENCE DRIVE, AND RECONSTRUCT INTERCHANGE AT NC 51 (MATTHEWS TOWNSHIP PARKWAY).	3.23	Highway	STI (Prioritization)	10	Charlotte Regional TPO	U-2509D	Statewide Mobility	NHP	FUNDED FOR PRELIMINARY ENGINEERING ONLY	\$92,300,000	FUNDED FOR PRELIMINARY ENGINEERING ONLY	\$10,300,000	FUNDED FOR PRELIMINARY ENGINEERING ONLY	\$202,205,000			\$304,805,000	SEGMENTS C14, M3
MECKLENBURG	US 74 PARALLEL ROUTES	NCDOT	KREFELD DRIVE, AREQUIPA DRIVE, AND INDEPENDENCE POINTE PARKWAY. CONSTRUCT MULTIPLE SEGMENTS, PART ON NEW LOCATION.	3.39	Highway	STI (Prioritization)	10	Charlotte Regional TPO	U-2509E	Not Funded	T	NOT FUNDED	\$43,200,000	NOT FUNDED	\$3,500,000	NOT FUNDED	\$61,200,000	NOT FUNDED		\$107,900,000	SEGMENTS C3, C4, C5, C7B, C12
MECKLENBURG	SR 3156 (MARGARET WALLACE ROAD)	NCDOT	SR 3156 (MARGARET WALLACE ROAD) AND AREQUIPA DRIVE. IMPROVE INTERSECTION.	0.5	Highway	STI (Prioritization)	10	Charlotte Regional TPO	U-2509EA	Division 10	L, T(DA)	2025	\$8,568,000			2028	\$5,797,000			\$14,365,000	PROJECT PREVIOUSLY HL-0054 \$5.568M IN STBG-DA FUNDS SWITCHED WITH \$5.568M IN STATE TRUST FUNDS "T(DA)" FOR ROW, AND \$3.767M IN STBG-DA FUNDS SWITCHED WITH \$3.767M IN STATE TRUST FUNDS "T(DA)" FOR CON AS PART OF FUND SWAP.
MECKLENBURG	INDEPENDENCE POINTE PARKWAY	NCDOT	SARDIS ROAD TO SR 3474 (SAM NEWELL ROAD). CONSTRUCT ROADWAY ON NEW LOCATION.	0.63	Highway	STI (Prioritization)	10	Charlotte Regional TPO	U-2509EB	Division 10	T	2025	\$1,200,000	2025	\$190,000	2028	\$12,000,000			\$13,390,000	SEGMENT C9
CABARRUS	SR 1394 (POPLAR TENT ROAD)	NCDOT	SR 1445 (DERITA ROAD) TO US 29/601 BYPASS. WIDEN TO MULTI-LANES.	6.1	Highway	STI (Prioritization)	10	Cabarrus-Rowan MPO	U-3415											\$0	
CABARRUS	SR 1394 (POPLAR TENT ROAD)	NCDOT	EAST OF I-85 TO GEORGE LILES PARKWAY. WIDEN TO MULTI-LANES.	2.96	Highway	STI (Prioritization)	10	Cabarrus-Rowan MPO	U-3415A	Division 10	T	2026	\$12,900,000	2026	\$900,000	2029	\$27,712,000			\$41,512,000	
CABARRUS	SR 1394 (POPLAR TENT ROAD)	NCDOT	GEORGE LILES PARKWAY TO US 29/601. WIDEN TO MULTI-LANES.		Highway	STI (Prioritization)	10	Cabarrus-Rowan MPO	U-3415B	Not Funded	T	NOT FUNDED	\$9,900,000	NOT FUNDED	\$13,200,000	NOT FUNDED	\$32,900,000	NOT FUNDED		\$56,000,000	
UNION	NC 84	NCDOT	NC 16 TO SR 1008 (WAXHAW-INDIAN TRAIL ROAD) IN WESLEY CHAPEL. CONSTRUCT FOUR LANE ROADWAY, PART ON NEW LOCATION.	4.02	Highway	STI (Prioritization)	10	Charlotte Regional TPO	U-3467	Region E	BGANY, T	2024	\$41,000,000	2025	\$5,700,000	2028	\$129,545,000			\$176,245,000	
UNION	US 601	NCDOT	EXISTING US 74 TO THE MONROE BYPASS. WIDEN TO MULTI-LANES.	0.89	Highway	STI (Prioritization)	10	Charlotte Regional TPO	U-4024	Region E	T	2028	\$3,300,000	2028	\$770,000	2031	\$13,700,000			\$17,770,000	COORDINATE WITH U-5723
MECKLENBURG	NEW ROUTE	NCDOT	SR 3457 (CAMPUS RIDGE ROAD) TO SR 3448 (PLEASANT PLAINS ROAD) IN MATTHEWS. CONSTRUCT TWO LANE ROADWAY ON NEW LOCATION.	1.1	Highway	STI (Prioritization)	10	Charlotte Regional TPO	U-4713											\$0	
MECKLENBURG	SR 3440 (MCKEE ROAD) EXTENSION	NCDOT	SR 3448 (PLEASANT PLAINS ROAD) TO SR 1010 (EAST JOHN STREET). CONSTRUCT TWO LANE ROADWAY ON NEW LOCATION.	0.75	Highway	STI (Prioritization)	10	Charlotte Regional TPO	U-4713A	Division 10	L, T	2020	\$2,680,000	2021	\$1,100,000	2025	\$14,680,000	2020	\$1,155,000	\$19,615,000	RIGHT-OF-WAY IN PROGRESS. BUILD NC BOND FUNDING: \$888,488 FOR PE, PAYBACK FY 2020-2034 (FY 2019 / YR 1 SALE); \$280,117 FOR ROW, PAYBACK FY 2020-2034 (FY 2019 / YR 1 SALE); \$4M FOR CONSTRUCTION, PAYBACK FY 2024-2038 (FY 2024 / YR 6 SALE)
UNION, MECKLENBURG	SR 1009 (JOHN STREET-OLD MONROE ROAD)	NCDOT	SR 3448-SR 3474 (TRADE STREET) TO SR 1377 (WESLEY CHAPEL-STOUTS ROAD). WIDEN TO MULTI-LANES.	6.5	Highway	STI (Prioritization)	10	Charlotte Regional TPO	U-4714											\$0	OTHER FUNDS PROVIDED BY TOWN OF INDIAN TRAIL.
MECKLENBURG	SR 1009 (JOHN STREET-OLD MONROE ROAD)	NCDOT	SR 3448-SR 3474 (TRADE STREET) TO WEST OF I-485.	1.01	Highway	STI (Prioritization)	10	Charlotte Regional TPO	U-4714AA	Division 10	BGANY, T	2028	\$9,149,000	2028	\$1,900,000	2030	\$14,301,000			\$25,350,000	
MECKLENBURG	SR 1009 (JOHN STREET-OLD MONROE ROAD)	NCDOT	I-485. IMPROVE INTERCHANGE.	1	Highway	STI (Prioritization)	10	Charlotte Regional TPO	U-4714AB	Division 10										\$0	LET WITH I-5507
UNION, MECKLENBURG	SR 1009 (JOHN STREET-OLD MONROE ROAD)	NCDOT	EAST OF I-485 TO WEST OF MORNINGSIDE MEADOW LANE.	2.02	Highway	STI (Prioritization)	10	Charlotte Regional TPO	U-4714AC	Division 10	BGANY, BGDA, S(M), T, T(DA)	2019	\$11,780,000	2019	\$2,200,000	2025	\$21,939,000			\$35,919,000	TO BE LET WITH U-4714B. BUILD NC BOND FUNDING: \$7.0M FOR CONSTRUCTION, PAYBACK FY 2025-2038 (FY 2024 / YR 6 SALE). \$7.7M IN STBG-DA FUNDS SWITCHED WITH \$7.7M IN STATE TRUST FUNDS "T(DA)" AS PART OF FUND SWAP. RIGHT-OF-WAY IN PROGRESS.
UNION	SR 1009 (JOHN STREET-OLD MONROE ROAD)	NCDOT	WEST OF MORNINGSIDE MEADOW LANE TO EAST OF SR 1377 (WESLEY CHAPEL-STOUTS ROAD).	3.16	Highway	STI (Prioritization)	10	Charlotte Regional TPO	U-4714B	Division 10	BGANY, BGDA, O, S(M), T	2021	\$46,000,000	2021	\$4,500,000	2026	\$50,240,000			\$100,740,000	RIGHT-OF-WAY IN PROGRESS. TO BE LET WITH U-4714C. BUILD NC BOND FUNDING: \$15.0M FOR CONSTRUCTION, PAYBACK FY 2025-2038 (FY 2024 / YR 6 SALE); \$8.5M FOR CONSTRUCTION, PAYBACK FY 2026-2040 (FY 2026 / YR 8 SALE).
UNION, MECKLENBURG	SR 3174 / 1501 (IDLEWILD ROAD)	NCDOT	SR 3175 (STALLINGS ROAD) TO SR 1524 (STEVENS MILL ROAD). WIDEN ROADWAY	0.77	Highway	STI (Prioritization)	10	Charlotte Regional TPO	U-4913											\$0	
MECKLENBURG	SR 3174 (IDLEWILD ROAD)	NCDOT	SR 3175 (STALLINGS ROAD) TO I-485. WIDEN TO FOUR LANES.	0.26	Highway	STI (Prioritization)	10	Charlotte Regional TPO	U-4913A	Division 10	T	2026	\$750,000	2026	\$250,000	2028	\$4,400,000			\$5,400,000	

BASIC PROJECT INFORMATION										FISCAL YEAR PROJECT PHASE SCHEDULED TO START											
COUNTY(S)	ROUTE/CITY	RESPONSIBLE AGENCY	DESCRIPTION	LENGTH (MILES)	MODE	FUNDING PROGRAM	DIVISION(S)	MPOs/RPOs	PROJECT ID	STI CATEGORY FUNDED	FUNDING SOURCE (SEE FUNDING SOURCES TAB FOR MORE INFO)	RIGHT-OF-WAY PROJECTED SCHEDULE	TOTAL REMAINING FUNDS NEEDED FOR RIGHT-OF-WAY	UTILITIES PROJECTED SCHEDULE	TOTAL REMAINING FUNDS NEEDED FOR UTILITIES	CONSTRUCTION PROJECTED SCHEDULE	TOTAL REMAINING FUNDS NEEDED FOR CONSTRUCTION	PROJECTED SCHEDULE FOR OTHER ACTIVITIES	TOTAL REMAINING FUNDS FOR OTHER ACTIVITIES	TOTAL REMAINING FUNDS NEEDED	COMMENT
UNION, MECKLENBURG	SR 3174 / SR 1501 (IDLEWILD ROAD)	NCDOT	I-485 TO SR 1524 (STEVENS MILL ROAD). WIDEN TO SIX LANES.	0.77	Highway	STI (Prioritization)	10	Charlotte Regional TPO	U-4913B	Not Funded	T	NOT FUNDED	\$14,886,000	NOT FUNDED	\$636,000	NOT FUNDED	\$21,500,000	NOT FUNDED		\$37,022,000	
MECKLENBURG	NC 51	NCDOT	MATTHEWS TOWNSHIP PARKWAY TO SR 3128 (LAWYERS ROAD). WIDEN TO MULTI-LANES.	3.95	Highway	STI (Prioritization)	10	Charlotte Regional TPO	U-5007	Region E	T	FUNDED FOR PRELIMINARY ENGINEERING ONLY	\$39,201,000	FUNDED FOR PRELIMINARY ENGINEERING ONLY	\$10,700,000	FUNDED FOR PRELIMINARY ENGINEERING ONLY	\$68,001,000			\$117,902,000	
UNION	US 74 (ROOSEVELT BOULEVARD)	NCDOT	SR 1514 (ROCKY RIVER ROAD) INTERSECTION. RECONFIGURE TO REDUCED CONFLICT INTERSECTION.	0.5	Highway	STI (Prioritization)	10	Charlotte Regional TPO	U-5703											\$0	OTHER FUNDS PROVIDED BY THE CITY OF MONROE
UNION	US 74 (ROOSEVELT BLVD)	NCDOT	SR 1514 (ROCKY RIVER ROAD) INTERSECTION. RECONFIGURE TO REDUCED CONFLICT INTERSECTION.	0.5	Highway	STI (Prioritization)	10	Charlotte Regional TPO	U-5703A	Statewide Mobility										\$0	COMPLETE
UNION	US 74 (ROOSEVELT BLVD)	NCDOT	REALIGN JAMES HAMILTON ROAD TO INTERSECT WITH SR 1514 (ROCKY RIVER ROAD) AT MYERS ROAD.	0.14	Highway	STI (Prioritization)	10	Charlotte Regional TPO	U-5703B	Statewide Mobility	O, T	2023	\$3,457,000	2023	\$325,000	2026	\$1,741,000			\$5,523,000	RIGHT-OF-WAY IN PROGRESS.
UNION	US 74	NCDOT	US 601 INTERCHANGE. CONSTRUCT IMPROVEMENTS.	1	Highway	STI (Prioritization)	10	Charlotte Regional TPO	U-5723	Statewide Mobility	T			2025	\$500,000	2028	\$23,100,000			\$23,600,000	RIGHT-OF-WAY IN PROGRESS. COORDINATE WITH U-4024
CABARRUS	NC 3 (DALE EARNHARDT BOULEVARD)	NCDOT	INTERSECTION OF NC 3 (DALE EARNHARDT BOULEVARD) AND US 29/601 (CANNON BOULEVARD). CONSTRUCT INTERSECTION IMPROVEMENTS.	0.5	Highway	STI (Prioritization)	10	Cabarrus-Rowan MPO	U-5761	Region E	T					2027	\$8,100,000			\$8,100,000	RIGHT-OF-WAY IN PROGRESS.
MECKLENBURG	NC 51 (MATTHEWS TOWNSHIP PARKWAY)	NCDOT	SR 3356 (SARDIS ROAD) TO SR 1010 (EAST JOHN STREET/MONROE ROAD). WIDEN TO SIX LANES.	0.75	Highway	STI (Prioritization)	10	Charlotte Regional TPO	U-5763	Region E	T	2026	\$16,000,000	2026	\$5,600,000	2029	\$21,701,000			\$43,301,000	
UNION	US 74	NCDOT	NC 200 (DICKERSON BOULEVARD) TO SR 1007 (ROCKY RIVER ROAD). WIDEN TO SIX LANES.	2.8	Highway	STI (Prioritization)	10	Charlotte Regional TPO	U-5764	Region E	BGANY	2025	\$48,900,000	2025	\$7,400,000	2030	\$74,700,000			\$131,000,000	RIGHT-OF-WAY IN PROGRESS. COORDINATE WITH U-5931
MECKLENBURG	NC 73 (SAM FURR ROAD)	NCDOT	SR 5544 (WEST CATAWBA AVENUE) TO SR 2316 (NORTHCROSS DRIVE). WIDEN TO SIX LANES.	1.12	Highway	STI (Prioritization)	10	Charlotte Regional TPO	U-5765	Region E	T	2023	\$58,430,000	2023	\$7,500,000	2027	\$29,201,000			\$95,131,000	COORDINATE WITH R-5721. RIGHT-OF-WAY IN PROGRESS.
MECKLENBURG	NC 160	NCDOT	SOUTH CAROLINA LINE TO I-485. WIDEN TO MULTI-LANES.	6.8	Highway	STI (Prioritization)	10	Charlotte Regional TPO	U-5766											\$0	
MECKLENBURG	NC 160	NCDOT	SOUTH CAROLINA LINE TO NC 49 (SOUTH TRYON ROAD). WIDEN TO MULTI-LANES.	2.04	Highway	STI (Prioritization)	10	Charlotte Regional TPO	U-5766A	Region E	T	2025	\$26,600,000	2025	\$4,100,000	2028	\$35,600,000			\$66,300,000	
MECKLENBURG	NC 160	NCDOT	NC 49 (SOUTH TRYON ROAD) TO I-485. WIDEN TO MULTI-LANES.	4.31	Highway	STI (Prioritization)	10	Charlotte Regional TPO	U-5766B	Region E	T	2026	\$59,400,000	2026	\$6,500,000	2029	\$65,801,000			\$131,701,000	
MECKLENBURG	US 21 (STATESVILLE ROAD)	NCDOT	NORTHCROSS CENTER COURT TO SR 2147 (WESTMORELAND ROAD). WIDEN TO MULTI-LANES.	1.22	Highway	STI (Prioritization)	10	Charlotte Regional TPO	U-5767	Region E	T	2026	\$39,080,000	2026	\$2,700,000	2030	\$27,303,000			\$69,083,000	BUILD NC BOND FUNDING: \$11.8M FOR RIGHT OF WAY PAYBACK 2026 - 2040 (FY 2026 / YR 8 SALE)
MECKLENBURG	NC 49 & BACK CREEK CHURCH ROAD	NCDOT	NC 49, JOHN KIRK DRIVE TO I-485. WIDEN TO SIX LANES. REALIGN BACK CREEK CHURCH ROAD ON NEW LOCATION TO THE NC 49 AND MALLARD CREEK CHURCH ROAD INTERSECTION. CLOSE EXISTING AT GRADE RAIL CROSSING AT NC 49 AND BACK CREEK CHURCH ROAD.	2.13	Highway	STI (Prioritization)	10	Charlotte Regional TPO	U-5768	Region E	L, T	2027	\$29,400,000	2027	\$7,500,000	2030	\$80,400,000			\$117,300,000	LOCAL FUNDING PROVIDED BY THE CITY OF CHARLOTTE
UNION	NC 16 (PROVIDENCE ROAD SOUTH)	NCDOT	SR 1316 (REA ROAD EXTENSION) TO SR 3530 (WAXHAW PARKWAY) IN WAXHAW. WIDEN TO MULTI-LANES.	5.7	Highway	STI (Prioritization)	10	Charlotte Regional TPO	U-5769											\$0	
UNION	NC 16 (PROVIDENCE ROAD SOUTH)	NCDOT	SR 1316 (REA ROAD EXTENSION) TO SR 1307 (BONDS GROVE CHURCH RD). WIDEN TO MULTI-LANES.	4.05	Highway	STI (Prioritization)	10	Charlotte Regional TPO	U-5769A	Region E	T	2025	\$29,801,000	2025	\$10,000	2029	\$26,402,000			\$56,213,000	
UNION	NC 16 (PROVIDENCE ROAD SOUTH)	NCDOT	SR 1307 (BONDS GROVE CHURCH RD) INTERSECTION. CONSTRUCT INTERIM SAFETY IMPROVEMENTS.	0.5	Highway	STI (Prioritization)	10	Charlotte Regional TPO	U-5769AA	Region E	HSIP, T	2024	\$4,000,000	2024	\$1,000,000	2026	\$1,100,000			\$6,100,000	
UNION	NC 16 (PROVIDENCE ROAD SOUTH)	NCDOT	SR 1321 (CUTHBERTSON ROAD) IN WEDDINGTON TO SR 3530 (WAXHAW PARKWAY) IN WAXHAW. WIDEN TO MULTI-LANES.	1.73	Highway	STI (Prioritization)	10	Charlotte Regional TPO	U-5769B	Region E	T	2025	\$18,200,000	2025	\$10,000	2030	\$80,900,000			\$99,110,000	
MECKLENBURG	US 21	NCDOT	SR 2136 (GILEAD ROAD) TO HOLLY POINT DRIVE. WIDEN TO FOUR LANES.	2.21	Highway	STI (Prioritization)	10	Charlotte Regional TPO	U-5771	Region E	BA, L, T, T(DA)	2022	\$53,050,000	2022	\$1,600,000	2027	\$35,310,000			\$89,960,000	RIGHT-OF-WAY IN PROGRESS.
MECKLENBURG	NC 115 (OLD STATESVILLE ROAD)	NCDOT	NC 24 (HARRIS BOULEVARD) TO I-485. WIDEN TO MULTI-LANES.	2.16	Highway	STI (Prioritization)	10	Charlotte Regional TPO	U-5772	Region E	T	2028	\$6,500,000	2028	\$4,300,000	2031	\$33,700,000			\$44,500,000	
MECKLENBURG	CHARLOTTE	NCDOT	SR 2940 (EASTWAY DRIVE) AND SHAMROCK DRIVE. CONSTRUCT INTERSECTION IMPROVEMENTS.	0.5	Highway	STI (Prioritization)	10	Charlotte Regional TPO	U-5803	Division 10	BGANY, L	2025	\$3,000,000			2026	\$25,638,000			\$28,638,000	LOCAL CONTRIBUTION OF \$5M BY CITY OF CHARLOTTE FOR RIGHT-OF-WAY AND CONSTRUCTION - CITY PAYING 100% OF PRELIMINARY ENGINEERING AND UTILITIES. \$7.82M IN STBG-DA FUNDS SWITCHED WITH \$7.82M IN STBG-ANYAREA FUNDS AS PART OF FUND SWAP.
MECKLENBURG	SR 3448 (SOUTH TRADE STREET)	NCDOT	FULLWOOD LANE TO WEDDINGTON ROAD. WIDEN TO FOUR-LANES.	0.5	Highway	STI (Prioritization)	10	Charlotte Regional TPO	U-5804											\$0	
MECKLENBURG	SR 3448 (SOUTH TRADE STREET)	NCDOT	FULLWOOD LANE TO FOUR MILE CREEK. WIDEN TO FOUR-LANES.	0.43	Highway	STI (Prioritization)	10	Charlotte Regional TPO	U-5804A											\$0	COMPLETE - BY TOWN OF MATTHEWS USING TOWN FUNDS.
MECKLENBURG	SR 3448 (SOUTH TRADE STREET)	NCDOT	FOUR MILE CREEK TO WEDDINGTON ROAD. WIDEN TO FOUR-LANES.	0.13	Highway	STI (Prioritization)	10	Charlotte Regional TPO	U-5804B	Division 10	T				2019	\$1,470,000			\$1,470,000	COMPLETE. BUILD NC BOND FUNDING: \$1.134 M FOR CONSTRUCTION, PAYBACK FY 2019-2033 (FY 2019 / YR 1 SALE).	
MECKLENBURG	SR 1009 (MONROE ROAD)	NCDOT	INTERSECTION OF SR 1009 (MONROE ROAD) AND RAMA ROAD/IDLEWILD ROAD. CONSTRUCT INTERSECTION IMPROVEMENTS.	0.5	Highway	STI (Prioritization)	10	Charlotte Regional TPO	U-5805	Division 10	BGANY, L S(M), T	2020	\$1,218,000			2025	\$7,440,000			\$8,658,000	RIGHT-OF-WAY IN PROGRESS. \$4.24M IN BGANY USED AS PART OF FUND SWAP.
CABARRUS	SR 2894 (CONCORD MILLS BOULEVARD)	NCDOT	INTERSECTION OF SR 2894 (CONCORD MILLS BOULEVARD) AND ENTRANCE #1 - KINGS GRANT PAVILION. CONSTRUCT 2-LANE GRADE SEPARATED DIRECTIONAL LEFT FLYOVER.	1	Highway	STI (Prioritization)	10	Cabarrus-Rowan MPO	U-5806	Division 10	T					2021	\$10,380,000	2021	\$1,755,000	\$12,135,000	COMPLETE. \$1.5M PROVIDED BY CITY OF CONCORD; BUILD NC BOND FUNDING: \$1.363 M FOR PE, PAYBACK FY 2021-2035 (FY 2021 / YR 2&3 SALE); \$8.068 M FOR CONSTRUCTION, PAYBACK FY 2021-2035 (FY 2021 / YR 2&3 SALE)
MECKLENBURG	SR 2136 (GILEAD ROAD)	NCDOT	US 21 (STATESVILLE ROAD) TO NC 115. WIDEN TO MULTI-LANES.	0.68	Highway	STI (Prioritization)	10	Charlotte Regional TPO	U-5807	Division 10	T	2028	\$38,295,000	2028	\$2,000,000	2031	\$8,700,000			\$48,995,000	BUILD NC BONDS: \$16M FOR RIGHT-OF-WAY, PAYBACK FY 2028-2042 (YR 10 / 2028 SALE)

BASIC PROJECT INFORMATION										FISCAL YEAR PROJECT PHASE SCHEDULED TO START											
COUNTY(S)	ROUTE/CITY	RESPONSIBLE AGENCY	DESCRIPTION	LENGTH (MILES)	MODE	FUNDING PROGRAM	DIVISION(S)	MPOs/RPOs	PROJECT ID	STI CATEGORY FUNDED	FUNDING SOURCE (SEE FUNDING SOURCES TAB FOR MORE INFO)	RIGHT-OF-WAY PROJECTED SCHEDULE	TOTAL REMAINING FUNDS NEEDED FOR RIGHT-OF-WAY	UTILITIES PROJECTED SCHEDULE	TOTAL REMAINING FUNDS NEEDED FOR UTILITIES	CONSTRUCTION PROJECTED SCHEDULE	TOTAL REMAINING FUNDS NEEDED FOR CONSTRUCTION	PROJECTED SCHEDULE FOR OTHER ACTIVITIES	TOTAL REMAINING FUNDS FOR OTHER ACTIVITIES	TOTAL REMAINING FUNDS NEEDED	COMMENT
UNION	SR 1362 (CHESTNUT LANE CONNECTOR)	NCDOT	SR 1367 (MATTHEWS INDIAN TRAIL ROAD) TO SR 1368 (GRIBBLE ROAD). CONSTRUCT ROAD ON NEW LOCATION. INTERSECTION OF US 74 AND EXISTING SR 1362 (CHESTNUT LANE CONNECTOR). CONSTRUCT INTERSECTION IMPROVEMENTS.	0.39	Highway	STI (Prioritization)	10	Charlotte Regional TPO	U-5808	Division 10	T					2024	\$23,316,000			\$23,316,000	RIGHT-OF-WAY IN PROGRESS
UNION	US 74	NCDOT	INTERSECTION OF US 74 AND SECRET SHORTCUT ROAD. CONSTRUCT IMPROVEMENTS.	0.5	Highway	STI (Prioritization)	10	Charlotte Regional TPO	U-5931	Statewide Mobility	T	2025	\$1,099,000	2025	\$520,000	2029	\$4,600,000			\$6,219,000	RIGHT-OF-WAY IN PROGRESS. COORDINATE WITH U-5764.
MECKLENBURG	NC 16 (BROOKSHIRE BOULEVARD)	NCDOT	I-85 TO IDAHO DRIVE. ADD WESTBOUND THROUGH LANE ON NC 16 BETWEEN A POINT WEST OF IDAHO DRIVE AND I-85. IMPROVE I-85 NORTHBOUND RAMP TO EASTBOUND NC 16.	0.38	Highway	STI (Prioritization)	10	Charlotte Regional TPO	U-5955	Region E	T									\$0	
MECKLENBURG	NC 16 (BROOKSHIRE BOULEVARD)	NCDOT	IMPROVE I-85 NORTHBOUND RAMP TO EASTBOUND NC 16.		Highway	STI (Prioritization)	10	Charlotte Regional TPO	U-5955A	Region E	T				2023	\$2,700,000			\$2,700,000	UNDER CONSTRUCTION.	
MECKLENBURG	NC 16 (BROOKSHIRE BOULEVARD)	NCDOT	IDAHO DRIVE INTERSECTION. CONVERT INTERSECTION TO AN INTERCHANGE.	0.38	Highway	STI (Prioritization)	10	Charlotte Regional TPO	U-5955B	Region E	NHP	2026	\$4,300,000	2026	\$345,000	2029	\$12,700,000			\$17,345,000	
CABARRUS	US 29	NCDOT	REALIGN UNION CEMETERY ROAD TO INTERSECT US 29 AT ROCK HILL CHURCH ROAD AND CONSTRUCT IMPROVEMENTS ALONG US 29 FROM 0.6 MILE WEST OF ROCK HILL CHURCH ROAD TO JUST EAST OF ROCK HILL CHURCH ROAD.		Highway	STI (Prioritization)	10	Cabarrus-Rowan MPO	U-5956	Region E	T	2022	\$3,400,000	2025	\$2,050,000	2026	\$21,900,000			\$27,350,000	RIGHT-OF-WAY IN PROGRESS.
MECKLENBURG	NC 27 (FREEDOM DRIVE)	NCDOT	SR 1644 (TODDVILLE ROAD) TO SR 1600 (MOORES CHAPEL ROAD). WIDEN TO 4-LANES.	1.25	Highway	STI (Prioritization)	10	Charlotte Regional TPO	U-5957	Region E	T	2026	\$13,100,000	2026	\$1,750,000	2030	\$17,900,000			\$32,750,000	
MECKLENBURG	SR 2467 (MALLARD CREEK ROAD)	NCDOT	SR 2472 (MALLARD CREEK CHURCH ROAD) TO BREEZEWOOD DRIVE. WIDEN TO FOUR-LANES.	1.48	Highway	STI (Prioritization)	10	Charlotte Regional TPO	U-6028	Division 10	T	2027	\$7,700,000	2027	\$4,000,000	2031	\$20,400,000			\$32,100,000	
CABARRUS, MECKLENBURG	POPLAR TENT ROAD	NCDOT	DERITA ROAD TO NC 73. WIDEN TO FOUR-LANES.	4.24	Highway	STI (Prioritization)	10	Cabarrus-Rowan MPO, Charlotte Regional TPO	U-6029	Not Funded	T	NOT FUNDED	\$43,403,000	NOT FUNDED	\$1,085,000	NOT FUNDED	\$80,200,000	NOT FUNDED		\$124,688,000	
MECKLENBURG	SR 4979 (BALLANTYNE COMMONS PARKWAY)	NCDOT	ANNALEXA LANE TO WILLIAMS POND LANE. WIDEN TO FOUR-LANES.	1.71	Highway	STI (Prioritization)	10	Charlotte Regional TPO	U-6030	Not Funded	T	NOT FUNDED	\$22,700,000	NOT FUNDED	\$4,610,000	NOT FUNDED	\$24,298,000	NOT FUNDED		\$51,608,000	
UNION	SR 1009 (CHARLOTTE AVENUE)	NCDOT	SEYMOUR STREET TO NC 200 (DICKERSON BOULEVARD). WIDEN TO FOUR-LANES DIVIDED.	0.37	Highway	STI (Prioritization)	10	Charlotte Regional TPO	U-6031	Division 10	T	2028	\$7,700,000	2028	\$4,500,000	2031	\$10,101,000			\$22,301,000	
MECKLENBURG, CABARRUS	SR 2467 (MALLARD CREEK ROAD)/ SR 1445 (DERITA ROAD)	NCDOT	I-485 TO SR 2894 (CONCORD MILLS BOULEVARD). WIDEN TO SIX LANES.	0.87	Highway	STI (Prioritization)	10	Charlotte Regional TPO, Cabarrus-Rowan MPO	U-6032	Division 10	T	2022	\$11,500,000	2025	\$2,514,000	2027	\$25,980,000			\$39,994,000	RIGHT-OF-WAY IN PROGRESS. BUILD NC BOND FUNDING: \$6M FOR CONSTRUCTION, PAYBACK FY 2025-2038 (FY 2024 / YR 6 SALE)
MECKLENBURG	US 74 (INDEPENDENCE BOULEVARD)	NCDOT	I-277 TO WEST OF IDLEWILD ROAD. WIDEN ROADWAY TO ALLOW FOR TWO-WAY EXPRESS LANES.	4.85	Highway	STI (Prioritization)	10	Charlotte Regional TPO	U-6103	Statewide Mobility	NHP	2026	\$10,500,000	2026	\$1,100,000	2029	\$93,200,000			\$104,800,000	
MECKLENBURG	US 521 (LANCASTER HIGHWAY/ JOHNSTON ROAD)	NCDOT	SOUTH CAROLINA STATE LINE TO SR 4979 (BALLANTYNE COMMONS PARKWAY). WIDEN TO MULTI-LANES.	2.95	Highway	STI (Prioritization)	10	Charlotte Regional TPO	U-6109	Region E	NHP	2026	\$5,000,000	2026	\$1,700,000	2029	\$47,400,000			\$54,100,000	
MECKLENBURG	SR 3687 (PARK ROAD)	NCDOT	JOHNSTON ROAD TO NC 51 (PINEVILLE-MATTHEWS ROAD). WIDEN TO MULTI-LANES.	0.88	Highway	STI (Prioritization)	10	Charlotte Regional TPO	U-6165	Not Funded	BGANY	NOT FUNDED	\$21,255,000	NOT FUNDED	\$2,000,000	NOT FUNDED	\$9,400,000	NOT FUNDED		\$32,655,000	
MECKLENBURG	NEW ROUTE	NCDOT	SR 3168 (SAM NEWELL ROAD) TO SR 5215 (NORTHEAST PARKWAY). CONSTRUCT MULTI-LANES ON NEW LOCATION.	0.46	Highway	STI (Prioritization)	10	Charlotte Regional TPO	U-6166	Not Funded	T	NOT FUNDED	\$6,600,000	NOT FUNDED	\$500,000	NOT FUNDED	\$8,498,000	NOT FUNDED		\$15,598,000	
MECKLENBURG	ARDREY KELL ROAD	NCDOT	US 521 (JOHNSTON ROAD) TO SR 3624 (REA ROAD). WIDEN TO MULTI-LANES.	2.68	Highway	STI (Prioritization)	10	Charlotte Regional TPO	U-6167	Not Funded	BGANY	NOT FUNDED	\$94,300,000	NOT FUNDED	\$1,500,000	NOT FUNDED	\$31,401,000	NOT FUNDED		\$127,201,000	
MECKLENBURG	SR 1441 (CAROWINDS BOULEVARD EXTENSION)	NCDOT	NC 49 (SOUTH TRYON STREET TO NC 160 (STEELE CREEK ROAD). CONSTRUCT TWO LANE DIVIDED ROADWAY ON NEW LOCATION.	1.6	Highway	STI (Prioritization)	10	Charlotte Regional TPO	U-6168	Not Funded	T	NOT FUNDED	\$9,700,000	NOT FUNDED	\$1,600,000	NOT FUNDED	\$18,800,000	NOT FUNDED		\$30,100,000	
UNION	SR 1009 (OLD MONROE ROAD)	NCDOT	SR 1377 (WESLEY CHAPEL-STOUTS ROAD) TO SR 1349 (AIRPORT ROAD).	2.01	Highway	STI (Prioritization)	10	Charlotte Regional TPO	U-6169	Not Funded	BGANY	NOT FUNDED	\$3,000,000	NOT FUNDED	\$2,800,000	NOT FUNDED	\$26,100,000	NOT FUNDED		\$31,900,000	
UNION	SR 1004 (LAWYERS ROAD)	NCDOT	I-485 TO SR 1524 (STEVENS MILL ROAD). WIDEN ROADWAY TO FOUR LANES.	0.25	Highway	STI (Prioritization)	10	Charlotte Regional TPO	U-6170	Division 10	T	2027	\$3,000,000	2027	\$981,000	2030	\$18,700,000			\$22,681,000	
MECKLENBURG	BAILEY ROAD EXTENSION	NCDOT	US 21 (STATESVILLE ROAD) TO FUTURE NORTH CROSS DRIVE EXTENSION. CONSTRUCT 2 LANE ROADWAY ON NEW LOCATION.	0.24	Highway	STI (Prioritization)	10	Charlotte Regional TPO	U-6171	Not Funded	T	NOT FUNDED	\$900,000	NOT FUNDED	\$2,300,000	NOT FUNDED	\$19,500,000	NOT FUNDED		\$22,700,000	
CABARRUS	US 29/US 601	NCDOT	REPLACE BRIDGE 120066 AND BRIDGE 120069 OVER SOUTHERN RAILROAD.	0.25	Highway	Transition	10	Cabarrus-Rowan MPO	B-5136	Region E	T				2021	\$2,790,000			\$2,790,000	COMPLETE; BUILD NC BOND FUNDING: \$2.167 M FOR CONSTRUCTION, PAYBACK FY 2021-2035 (FY 2021 / YR 2&3 SALE).	
MECKLENBURG	CHARLOTTE	CHARLOTTE	TOBY CREEK GREENWAY (PHASE II). CONNECT UNCC TO NEARBY RETAIL AND RESIDENTIAL DEVELOPMENT.	1.3	Highway	Transition	10	Charlotte Regional TPO	C-5225											\$0	
MECKLENBURG	CHARLOTTE	CHARLOTTE	SR 4979 (BALLANTYNE COMMONS PARKWAY-MCKEE ROAD) AND NC 16 (PROVIDENCE ROAD) IN CHARLOTTE. CONSTRUCT AN ADDITIONAL LEFT TURN LANE ON SR 4979 AND A SECOND LEFT TURN LANE ON SOUTHBOUND NC 16.		Highway	Transition	10	Charlotte Regional TPO	C-5534	Exempt	BGDA				2020	\$640,000			\$640,000	COMPLETE. ADDITIONAL STBG-DA FUNDS TO COVER ANTICIPATED EXPENDITURES.	
MECKLENBURG	CHARLOTTE	CHARLOTTE	MECKLENBURG COUNTY AIR QUALITY -GRADE (GRANTS TO REPLACE AGING DIESEL ENGINES). REPLACE, REPOWER OR RETROFIT AGING DIESEL VEHICLES AND EQUIPMENT.		Highway	Transition	10	Charlotte Regional TPO	C-5536	Exempt	CMAQ				2021	\$139,000			\$139,000	COMPLETE.	
CABARRUS, ROWAN	I-85	NCDOT	NC 73 IN CABARRUS COUNTY (EXIT 55) TO SR 2180 (LANE STREET) IN CABARRUS COUNTY.	7.35	Highway	Transition	9, 10	Cabarrus-Rowan MPO	I-3802A	Pre-STI (Transition)										\$0	COMPLETE
CABARRUS	I-85	NCDOT	ITS FOR I-3803B		Highway	Transition	10	Cabarrus-Rowan MPO	I-3803BA	Pre-STI (Transition)										\$0	
IREDELL, MECKLENBURG	I-77	NCDOT	SR 5544 (WEST CATAWBA AVENUE - EXIT 28) TO NC 150 (EXIT 36). CONSTRUCT HIGH OCCUPANCY/TOLL (HOT) LANES.	7.79	Highway	Transition	10, 12	Charlotte Regional TPO	I-4750AA											\$0	COMPLETE - UNDER CONSTRUCTION WITH PROJECT I-5405
MECKLENBURG	I-77	NCDOT	I-77/EXIT 30 (GRIFFITH STREET) INTERCHANGE. CONSTRUCT ROUNDABOUTS AT NORTHBOUND AND SOUTHBOUND RAMP TERMINI.	1	Highway	Transition	10	Charlotte Regional TPO	I-4750AC	Exempt										\$0	COMPLETE
MECKLENBURG	I-485	NCDOT	ITS FOR R-2248 E		Highway	Transition	10	Charlotte Regional TPO	R-2248EA	Pre-STI (Transition)										\$0	COMPLETE
MECKLENBURG	I-485	NCDOT	I-485 INTERCHANGE WITH SR 2042 (OAKDALE ROAD)	1	Highway	Transition	10	Charlotte Regional TPO	R-2248G	Pre-STI (Transition)										\$0	COMPLETE
MECKLENBURG	SR 2467 (MALLARD CREEK ROAD)	NCDOT	SR 2480 (SUGAR CREEK ROAD) TO SR 2665 (HARRIS BOULEVARD). WIDEN TO FOUR-LANES DIVIDED.	2.37	Highway	Transition	10	Charlotte Regional TPO	U-2507A	Pre-STI (Transition)										\$0	COMPLETE

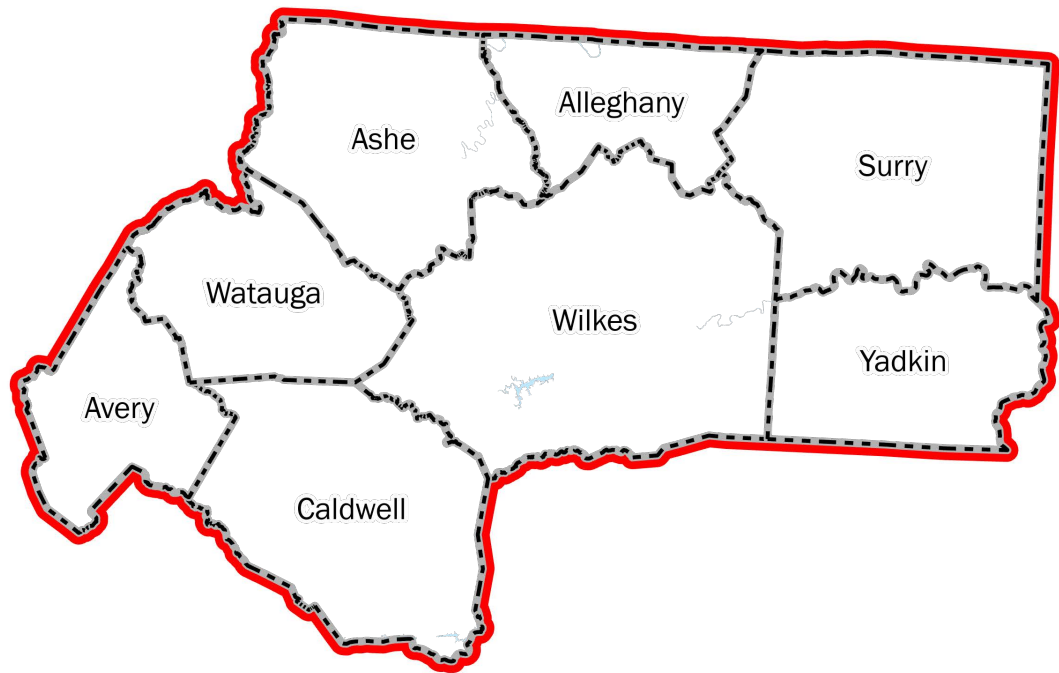
BASIC PROJECT INFORMATION										FISCAL YEAR PROJECT PHASE SCHEDULED TO START												
COUNTY(S)	ROUTE/CITY	RESPONSIBLE AGENCY	DESCRIPTION	LENGTH (MILES)	MODE	FUNDING PROGRAM	DIVISION(S)	MPOs/RPOs	PROJECT ID	STI CATEGORY FUNDED	FUNDING SOURCE (SEE FUNDING SOURCES TAB FOR MORE INFO)	RIGHT-OF-WAY PROJECTED SCHEDULE	TOTAL REMAINING FUNDS NEEDED FOR RIGHT-OF-WAY	UTILITIES PROJECTED SCHEDULE	TOTAL REMAINING FUNDS NEEDED FOR UTILITIES	CONSTRUCTION PROJECTED SCHEDULE	TOTAL REMAINING FUNDS NEEDED FOR CONSTRUCTION	PROJECTED SCHEDULE FOR OTHER ACTIVITIES	TOTAL REMAINING FUNDS FOR OTHER ACTIVITIES	TOTAL REMAINING FUNDS NEEDED	COMMENT	
MECKLENBURG	NEW ROUTE	NCDOT	SR 2467 (MALLARD CREEK ROAD) TO IBM DRIVE. CONSTRUCT NEW CONNECTOR ROAD AND MULTI-USE PATH.		Highway	Transition	10	Charlotte Regional TPO	U-2507AA	Pre-STI (Transition)											\$0	IMPROVEMENTS CONSTRUCTED UNDER U-2507A
CABARRUS	NC 3	NCDOT	WEST SIDE BYPASS TO SR 1691 (LOOP ROAD) IN KANNAPOLIS. WIDEN TO A FOUR-LANE DIVIDED FACILITY.	2.58	Highway	Transition	10	Cabarrus-Rowan MPO	U-3440	Pre-STI (Transition)	T				2025	\$2,500,000					\$2,500,000	UNDER CONSTRUCTION
MECKLENBURG	CAMPUS RIDGE ROAD REALIGNMENT	NCDOT	SR 1009 (JOHN STREET) TO SR 3457 (CAMPUS RIDGE ROAD). CONSTRUCT TWO LANE ROADWAY ON NEW LOCATION.	1.1	Highway	Transition	10	Charlotte Regional TPO	U-4713B	Pre-STI (Transition)											\$0	COMPLETE
CABARRUS	SR 1445 (DERITA ROAD)	NCDOT	SR 2894 (CONCORD MILLS BOULEVARD) TO SR 1394 (POPLAR TENT ROAD) IN CONCORD. WIDEN TO 4-LANES DIVIDED.	2.6	Highway	Transition	10	Cabarrus-Rowan MPO	U-4910												\$0	SEGMENTS A AND B LET TOGETHER
MECKLENBURG	SR 2975 (SUGAR CREEK ROAD)	NCDOT	CONSTRUCT GRADE SEPARATION OVER NORTH CAROLINA RAILROAD/NORFOLK SOUTHERN RAILWAY CROSSING 715 352H AND THE CLOSURE OF CRAIGHEAD ROAD CROSSING 715 355D.		Highway	Transition	10	Charlotte Regional TPO	U-5008												\$0	DP ARE FEDERAL RAILROAD ADMINISTRATION (FRA) PRIIA GRANT, NCR, NSR AND CITY OF CHARLOTTE FUNDS
MECKLENBURG	NORTHCROSS DRIVE EXTENSION	NCDOT	NC 73 IN HUNTERSVILLE TO WESTMORELAND ROAD IN CORNELIUS. CONSTRUCT ROAD ON NEW LOCATION.	0.97	Highway	Transition	10	Charlotte Regional TPO	U-5108	Pre-STI (Transition)	BA, BGANY, BGDA, L, T(M)	2020	\$3,500,000			2024	\$17,642,000	2020	\$960,000	\$22,102,000	ADDITIONAL FUNDING FOR PRELIMINARY ENGINEERING AND RIGHT-OF-WAY TO COVER ANTICIPATED EXPENDITURES. \$6.150M IN BGANY USED AS PART OF FUND SWAP.	
UNION	STALLINGS	NCDOT	SR 1364 (PLEASANT PLAINS ROAD) AT SR 1357 (POTTERS ROAD) IN STALLINGS. CONSTRUCT INTERSECTION IMPROVEMENTS INCLUDING LEFT TURN LANES AND MODIFICATION OF TRAFFIC SIGNAL.	0.5	Highway	Transition	10	Charlotte Regional TPO	U-5112	Pre-STI (Transition)	BGANY, BGDA, CMAQ, HSIP, L, L(M), T(M)	2021	\$676,000			2024	\$10,203,000			\$10,879,000	RIGHT-OF-WAY IN PROGRESS - PROJECT TO BE ADMINISTERED BY THE TOWN OF STALLINGS. \$1.6M IN STBG-DA SWITCHED FOR CMAQ AS PART OF I-77 PPSL FUND SWAP.	
MECKLENBURG	HUNTERSVILLE	NCDOT	INTERSECTION OF US 21 AND GILEAD ROAD IN HUNTERSVILLE. CONSTRUCT INTERSECTION IMPROVEMENTS, INCLUDING BICYCLE AND PEDESTRIAN ACCOMMODATIONS.	0.5	Highway	Transition	10	Charlotte Regional TPO	U-5114	Pre-STI (Transition)											\$0	UNDER CONSTRUCTION
MECKLENBURG	CATS	CHARLOTTE AREA TRANSIT SYSTEM	REPLACEMENT BUS		Public Transportation (Transit)	Capital (Non-STI)	10	Charlotte Regional TPO	TA-4710	Public Transit	5307, 5339, L, S							2021	\$107,464,000	\$107,464,000	"L" REFLECTS CATS CAPITAL PROGRAM	
MECKLENBURG	CHARLOTTE AREA TRANSIT SYSTEM	CHARLOTTE AREA TRANSIT SYSTEM	REPLACEMENT - PARATRANSIT VEHICLE		Public Transportation (Transit)	Capital (Non-STI)	10	Charlotte Regional TPO	TA-4711	Public Transit	5307, L, S							2020	\$22,081,000	\$22,081,000	FUNDS AUTHORIZED IN PROGRESS	
MECKLENBURG	CHARLOTTE AREA TRANSIT SYSTEM	CHARLOTTE AREA TRANSIT SYSTEM	REPLACEMENT VAN - VANPOOL		Public Transportation (Transit)	Capital (Non-STI)	10	Charlotte Regional TPO	TA-4960	Public Transit	5307, L, S							2020	\$3,279,000	\$3,279,000	FUNDS AUTHORIZED IN PROGRESS	
CABARRUS	RIDER TRANSIT / CONCORD	RIDER TRANSIT / CONCORD	5310 PROGRAM PROJECTS - CAPITAL		Public Transportation (Transit)	Capital (Non-STI)	10	Cabarrus-Rowan MPO	TA-5128A	Public Transit	5310, L							2020	\$2,500,000	\$2,500,000	FUNDS AUTHORIZED IN PROGRESS	
CABARRUS	RIDER TRANSIT / CONCORD	RIDER TRANSIT / CONCORD	5310 PROGRAM PROJECTS - OPERATING		Public Transportation (Transit)	Capital (Non-STI)	10	Cabarrus-Rowan MPO	TA-5128B	Public Transit	5310, L							2020	\$1,350,000	\$1,350,000	FUNDS AUTHORIZED IN PROGRESS	
CABARRUS	RIDER TRANSIT / CONCORD	RIDER TRANSIT / CONCORD	ADMINISTRATION OF 5310 PROGRAM		Public Transportation (Transit)	Capital (Non-STI)	10	Cabarrus-Rowan MPO	TA-5128C	Public Transit	5310							2020	\$200,000	\$200,000	FUNDS AUTHORIZED IN PROGRESS	
CABARRUS, ROWAN	CONCORD KANNAPOLIS AREA TRANSIT	CONCORD KANNAPOLIS AREA TRANSIT	TO SUPPORT THE PURCHASE OF ROUTINE CAPITAL: BUS STOP SHELTERS, BENCHES, SHOP EQUIPMENT, SPARE PARTS, ENGINES, FAREBOX, VEHICLES ETC USING SECTION 5339 FUNDS AT A FEDERAL SHARE OF \$200,000 AND LOCAL SHARE OF \$50,000.		Public Transportation (Transit)	Capital (Non-STI)	9, 10	Cabarrus-Rowan MPO	TA-5130A	Public Transit	5339, L							2020	\$1,000,000	\$1,000,000		
CABARRUS	RIDER TRANSIT / CONCORD	RIDER TRANSIT / CONCORD	5339 BUS AND BUS FACILITIES - EXPANSION VEHICLES		Public Transportation (Transit)	Capital (Non-STI)	10	Cabarrus-Rowan MPO	TA-5130B	Public Transit	5339, L							2020	\$2,000,000	\$2,000,000	FUNDS AUTHORIZED IN PROGRESS	
CABARRUS	RIDER TRANSIT / CONCORD	RIDER TRANSIT / CONCORD	RIDER TRANSIT STIP AMENDMENT FOR PURCHASE OF REPLACEMENT BUSES. ADD A TOTAL PROJECT COST OF \$8,500,000 TO TA-5173 FOR PURCHASE OF REPLACEMENT BUSES WITH EIGHT BUSES BEING PURCHASED IN FY 21 AND TWO BUSES BEING PURCHASED IN FY 22		Public Transportation (Transit)	Capital (Non-STI)	10	Cabarrus-Rowan MPO	TA-5173	Public Transit	5307, L, S							2021	\$8,500,000	\$8,500,000		
UNION	UNION COUNTY	UNION COUNTY	5307 FUNDS TO REH/REN EQUIPMENT FFY20-21 (20-SU-089)		Public Transportation (Transit)	Capital (Non-STI)	10	Charlotte Regional TPO	TA-6149	Public Transit	5307, L							2020	\$17,000	\$17,000	ADD FUNDING TO FY20	
MECKLENBURG	CHARLOTTE REGIONAL	CHARLOTTE REGIONAL	INNOVATIVE COORDINATED ACCESS AND MOBILITY PILOT PROGRAM VEHICLES		Public Transportation (Transit)	Capital (Non-STI)	10	Charlotte Regional TPO	TA-6706	Public Transit	5310, L							2020	\$140,000	\$140,000	ADD PROJECT TA-6706 TO STIP FOR FY 20. NEW PROJECT DEVELOPED FOR FEDERAL FUNDING AWARD. PROJECT ADDED AT THE REQUEST OF CRTPO MPO	
MECKLENBURG	CATS	CHARLOTTE AREA TRANSIT SYSTEM	EXPANSION VANPOOL		Public Transportation (Transit)	Capital (Non-STI)	10	Charlotte Regional TPO	TC-0014	Public Transit	5307, L, S							2021	\$174,000	\$174,000	"L" REFLECTS CATS CAPITAL FUND	
MECKLENBURG	CATS	CHARLOTTE AREA TRANSIT SYSTEM	CITY LYNX GOLD LINE - AMERICAN RESCUE PLAN SMALL STARTS		Public Transportation (Transit)	Capital (Non-STI)	10	Charlotte Regional TPO	TC-0024	Public Transit	5309							2022	\$11,122,000	\$11,122,000		
MECKLENBURG	CHARLOTTE AREA TRANSIT SYSTEM	CHARLOTTE AREA TRANSIT SYSTEM	ACQUIRE BATTERY-ELECTRIC BUSES, HYBRID BUSES, BUS CHARGERS, MANAGEMENT SYSTEMS, TRAINING AND EQUIPMENT.	0	Public Transportation (Transit)	Capital (Non-STI)	10	Charlotte Regional TPO	TC-0035	Public Transit	5339(b), L							2025	\$12,442,000	\$12,442,000		
MECKLENBURG	SYSTEM CHARLOTTE AREA TRANSIT	CHARLOTTE AREA TRANSIT SYSTEM	FACILITY - SOUTH TRYON STREET GARAGE - DEBT SERVICE		Public Transportation (Transit)	Capital (Non-STI)	10	Charlotte Regional TPO	TD-4701	Public Transit	5307, L, S				2025	\$12,658,000				\$12,658,000	FUNDS AUTHORIZED IN PROGRESS	
MECKLENBURG	SYSTEM CHARLOTTE AREA TRANSIT	CHARLOTTE AREA TRANSIT SYSTEM	FACILITY - TRANSIT CENTER - UPGRADES		Public Transportation (Transit)	Capital (Non-STI)	10	Charlotte Regional TPO	TD-4702	Public Transit	5307, L, S				2020	\$720,000				\$720,000	FUNDS AUTHORIZED IN PROGRESS	
MECKLENBURG	SYSTEM CHARLOTTE AREA TRANSIT	CHARLOTTE AREA TRANSIT SYSTEM	FIXED GUIDEWAY - BLUE LINE EXTENSION - PLANS, DESIGN, ACQUISITION, CONSTRUCTION, TIFIA LOAN		Public Transportation (Transit)	Capital (Non-STI)	10	Charlotte Regional TPO	TE-4901	Public Transit	5309, L, S				2020	\$66,328,000				\$66,328,000	FUNDS AUTHORIZED IN PROGRESS	
MECKLENBURG	SYSTEM CHARLOTTE AREA TRANSIT	CHARLOTTE AREA TRANSIT SYSTEM	RAPID TRANSIT CORRIDOR STUDIES		Public Transportation (Transit)	Capital (Non-STI)	10	Charlotte Regional TPO	TE-4902	Public Transit	5307, FED, L, S				2021	\$200,000				\$200,000	FUNDS AUTHORIZED IN PROGRESS	

BASIC PROJECT INFORMATION										FISCAL YEAR PROJECT PHASE SCHEDULED TO START											
COUNTY(S)	ROUTE/CITY	RESPONSIBLE AGENCY	DESCRIPTION	LENGTH (MILES)	MODE	FUNDING PROGRAM	DIVISION(S)	MPOs/RPOs	PROJECT ID	STI CATEGORY FUNDED	FUNDING SOURCE (SEE FUNDING SOURCES TAB FOR MORE INFO)	RIGHT-OF-WAY PROJECTED SCHEDULE	TOTAL REMAINING FUNDS NEEDED FOR RIGHT-OF-WAY	UTILITIES PROJECTED SCHEDULE	TOTAL REMAINING FUNDS NEEDED FOR UTILITIES	CONSTRUCTION PROJECTED SCHEDULE	TOTAL REMAINING FUNDS NEEDED FOR CONSTRUCTION	PROJECTED SCHEDULE FOR OTHER ACTIVITIES	TOTAL REMAINING FUNDS FOR OTHER ACTIVITIES	TOTAL REMAINING FUNDS NEEDED	COMMENT
MECKLENBURG	CHARLOTTE AREA TRANSIT SYSTEM	CHARLOTTE AREA TRANSIT SYSTEM	CAPITAL COST FOR CONTRACTING RELATED TO DEMAND RESPONSE VENDOR TRIPS, PREVENTATIVE MAINTENANCE EXPENSES AND SECURITY RELATED SOFTWARE.		Public Transportation (Transit)	Capital (Non-STI)	10	Charlotte Regional TPO	TM-0056	Division 10	5307, L							2024	\$1,243,000	\$1,243,000	
MECKLENBURG	CHARLOTTE AREA TRANSIT SYSTEM		IMPROVE BUS STOPS FOR ENHANCED MOBILITY OF SENIORS AND INDIVIDUALS LIVING WITH DISABILITIES.		Public Transportation (Transit)	Capital (Non-STI)	10	Charlotte Regional TPO	TM-0064	Public Transit	5310, L							2025	\$490,000	\$490,000	
CABARRUS	RIDER TRANSIT / CONCORD	RIDER TRANSIT / CONCORD	PLANNING ASSISTANCE - CABARRUS-ROWAN		Public Transportation (Transit)	Capital (Non-STI)	10	Cabarrus-Rowan MPO	TP-5118	Public Transit	5303, L, S							2020	\$304,000	\$304,000	FUNDS AUTHORIZED IN PROGRESS
MECKLENBURG	CATS	CHARLOTTE AREA TRANSIT SYSTEM	ADD A LIGHT RAIL STATION ON THE LYNX BLUE LINE NEAR IVERSON WAY IN SOUTH CHARLOTTE		Public Transportation (Transit)	Capital (Non-STI)	10	Charlotte Regional TPO	TP-5156	Public Transit	L							2021	\$7,582,000	\$7,582,000	"L" REFLECTS CATS CAPITAL FUND, CITY OF CHARLOTTE CAPITAL FUNDS, PRIVATE DEVELOPER PARTICIPATION.
MECKLENBURG	CHARLOTTE AREA TRANSIT SYSTEM	CHARLOTTE AREA TRANSIT SYSTEM	ENHANCED MOBILITY TO SENIORS AND INDIVIDUALS WITH DISABILITIES		Public Transportation (Transit)	Capital (Non-STI)	10	Charlotte Regional TPO	TQ-9033	Public Transit	5310, L, S							2025	\$2,476,000	\$2,476,000	CORRECTED FUNDING LEVEL FOR FY 20-25 FOR OPERATING PROJECTS AS REQUESTED BY THE CRTPO
MECKLENBURG	CHARLOTTE AREA TRANSIT SYSTEM	CHARLOTTE AREA TRANSIT SYSTEM	SAFETY & SECURITY - MIN. 1% SET ASIDE		Public Transportation (Transit)	Capital (Non-STI)	10	Charlotte Regional TPO	TS-5107	Public Transit	5307, L							2025	\$6,165,000	\$6,165,000	FUNDS AUTHORIZED IN PROGRESS
CABARRUS	RIDER TRANSIT / CONCORD	RIDER TRANSIT / CONCORD	SAFETY & SECURITY - MIN. 1% SET ASIDE		Public Transportation (Transit)	Capital (Non-STI)	10	Cabarrus-Rowan MPO	TS-5116	Public Transit	5307							2020	\$100,000	\$100,000	FUNDS AUTHORIZED IN PROGRESS
MECKLENBURG	CHARLOTTE AREA TRANSIT SYSTEM	NCDOT	STATE OF GOOD REPAIR - BUS		Public Transportation (Transit)	Capital (Non-STI)	10	Charlotte Regional TPO	TW-4901	Public Transit	5337, FMOD, L, S							2020	\$7,854,000	\$7,854,000	FUNDS AUTHORIZED IN PROGRESS
MECKLENBURG	CHARLOTTE AREA TRANSIT SYSTEM	NCDOT	BRIDGE INSPECTIONS AND REPAIRS		Public Transportation (Transit)	Capital (Non-STI)	10	Charlotte Regional TPO	TW-5102A	Public Transit	5307, L, S				2025	\$2,030,000			\$2,030,000	\$2,030,000	FUNDS AUTHORIZED IN PROGRESS
MECKLENBURG	CHARLOTTE AREA TRANSIT SYSTEM	NCDOT	FIXED GUIDEWAY MODERNIZATION - BRIDGE INSPECTION & EMERGENCY REPAIRS		Public Transportation (Transit)	Capital (Non-STI)	10	Charlotte Regional TPO	TW-5102B	Public Transit	FMOD, L				2020	\$1,160,000			\$1,160,000	\$1,160,000	FUNDS AUTHORIZED IN PROGRESS
MECKLENBURG	CHARLOTTE AREA TRANSIT SYSTEM	NCDOT	STATE OF GOOD REPAIR - BUS		Public Transportation (Transit)	Capital (Non-STI)	10	Charlotte Regional TPO	TW-5104B	Public Transit	5307, 5337, L, S							2020	\$13,890,000	\$13,890,000	FUNDS AUTHORIZED IN PROGRESS
CABARRUS, ROWAN	CONCORD KANNAPOLIS AREA TRANSIT	CONCORD KANNAPOLIS AREA TRANSIT	EXPANSION BUS		Public Transportation (Transit)	Locally Selected	9, 10	Cabarrus-Rowan MPO	TL-0005	Division 9, 10	BGDA, L					2022	\$725,000			\$725,000	
CABARRUS	CONCORD	CONCORD	PURCHASE NEW 35 FOOT HYBRID ELECTRIC HEAVY DUTY LOW FLOOR BUS		Public Transportation (Transit)	Locally Selected	10	Cabarrus-Rowan MPO	TL-0021	Division 10	BGDACV, L					2023	\$725,000			\$725,000	
UNION	INDIAN TRAIL	INDIAN TRAIL	INSTALL TYPE TWO ELECTRIC VEHICLE CHARGERS AT CROOKED CREEK PARK, CHESTNUT SQUARE PARK, AND CROSSINGS PATH PARK.		Public Transportation (Transit)	Locally Selected	10	Charlotte Regional TPO	TL-0030	Exempt	CRPDA, L					2023	\$585,000			\$585,000	
UNION	UNION COUNTY TRANSPORTATION	UNION COUNTY TRANSPORTATION	LOW EMISSION ALTERNATIVE FUEL CONVERSION (MOTOR POOL FACILITY).		Public Transportation (Transit)	Locally Selected	10	Charlotte Regional TPO	TL-0031	Exempt	CRPDA, L					2024	\$200,000			\$200,000	
MECKLENBURG	CATS	CHARLOTTE AREA TRANSIT SYSTEM	INSTALL ELECTRIC BUS CHARGERS AT NORTH DAVIDSON AND SOUTH TRYON BUS GARAGES.		Public Transportation (Transit)	Locally Selected	10	Charlotte Regional TPO	TL-0032	Exempt	CRPDA, L					2025	\$200,000			\$200,000	
MECKLENBURG	CATS	CATS	BALLANTYNE I-485 SERVICE. PURCHASE TWO BATTERY ELECTRIC BUSES.		Public Transportation (Transit)	Locally Selected	10	Charlotte Regional TPO	TL-0056	Exempt	CRPDA, L					2026	\$2,188,000			\$2,188,000	
MECKLENBURG	CHARLOTTE AREA TRANSIT SYSTEM	CHARLOTTE AREA TRANSIT SYSTEM	OPERATING ASSISTANCE		Public Transportation (Transit)	Miscellaneous/Other	10	Charlotte Regional TPO	TO-5137	Public Transit	SMAP							2020	\$75,312,000	\$75,312,000	FUNDS AUTHORIZED IN PROGRESS
CABARRUS	RIDER TRANSIT / CONCORD	RIDER TRANSIT / CONCORD	OPERATING ASSISTANCE		Public Transportation (Transit)	Miscellaneous/Other	10	Cabarrus-Rowan MPO	TO-5138	Public Transit	5307, L, SMAP							2020	\$10,852,000	\$10,852,000	FUNDS AUTHORIZED IN PROGRESS
UNION	UNION COUNTY	UNION COUNTY	5307 OPERATIONS FOR FFY20-21 (20-LU-089)		Public Transportation (Transit)	Miscellaneous/Other	10	Charlotte Regional TPO	TO-6156	Public Transit	5307, L							2020	\$1,566,000	\$1,566,000	ADDING FUNDS FOR FFY20-21
MECKLENBURG	MECKLENBURG TRANSPORTATION	MECKLENBURG TRANSPORTATION	OPERATING ASSISTANCE FY20-21 (20-LU-051)		Public Transportation (Transit)	Miscellaneous/Other	10	Charlotte Regional TPO	TO-6159	Public Transit	5307, L							2020	\$3,074,000	\$3,074,000	ADDING CURRENT YEAR TO THE STIP
CABARRUS, ROWAN	RIDER TRANSIT / CONCORD	RIDER TRANSIT / CONCORD	ROUTINE CAPITAL - ADA SERVICES		Public Transportation (Transit)	Operations and Maintenance	9, 10	Cabarrus-Rowan MPO	TG-5103B	Public Transit	5307, L							2020	\$1,563,000	\$1,563,000	FUNDS AUTHORIZED IN PROGRESS
CABARRUS, ROWAN	RIDER TRANSIT / CONCORD	RIDER TRANSIT / CONCORD	PREVENTIVE MAINTENANCE		Public Transportation (Transit)	Operations and Maintenance	9, 10	Cabarrus-Rowan MPO	TG-5103C	Public Transit	5307, L							2020	\$6,750,000	\$6,750,000	FUNDS AUTHORIZED IN PROGRESS
CALDWELL, CATAWBA, LINCOLN, MECKLENBURG, WATAUGA	COACH AMERICA	COACH AMERICA	INTERCITY BUS - BOONE TO CHARLOTTE		Public Transportation (Transit)	Operations and Maintenance	10, 11, 12		TI-6101	Public Transit	5311, L, S							2020	\$2,384,000	\$2,384,000	FUNDS AUTHORIZED IN PROGRESS
CUMBERLAND, MOORE, ANSON, HOKE, RICHMOND, UNION	COACH AMERICA	COACH AMERICA	INTERCITY BUS - CHARLOTTE TO WILMINGTON		Public Transportation (Transit)	Operations and Maintenance	6, 8, 10		TI-6102	Public Transit	5311, L, S							2020	\$2,584,000	\$2,584,000	FUNDS AUTHORIZED IN PROGRESS
ANSON	ANSON COUNTY	ANSON COUNTY	ADMINISTRATION		Public Transportation (Transit)	Operations and Maintenance	10	Rocky River RPO	TK-6106	Public Transit	5311, L, S							2020	\$820,000	\$820,000	FUNDS AUTHORIZED IN PROGRESS
MECKLENBURG	MECKLENBURG TRANSPORTATION	MECKLENBURG TRANSPORTATION	ADMINISTRATION		Public Transportation (Transit)	Operations and Maintenance	10	Charlotte Regional TPO	TK-6145	Public Transit	5311, L, S							2020	\$1,020,000	\$1,020,000	FUNDS AUTHORIZED IN PROGRESS
STANLY	SCUSA TRANSPORTATION	SCUSA TRANSPORTATION	ADMINISTRATION		Public Transportation (Transit)	Operations and Maintenance	10	Rocky River RPO	TK-6164	Public Transit	5311, L, S							2020	\$904,000	\$904,000	FUNDS AUTHORIZED IN PROGRESS

BASIC PROJECT INFORMATION										FISCAL YEAR PROJECT PHASE SCHEDULED TO START											
COUNTY(S)	ROUTE/CITY	RESPONSIBLE AGENCY	DESCRIPTION	LENGTH (MILES)	MODE	FUNDING PROGRAM	DIVISION(S)	MPOs/RPOs	PROJECT ID	STI CATEGORY FUNDED	FUNDING SOURCE (SEE FUNDING SOURCES TAB FOR MORE INFO)	RIGHT-OF-WAY PROJECTED SCHEDULE	TOTAL REMAINING FUNDS NEEDED FOR RIGHT-OF-WAY	UTILITIES PROJECTED SCHEDULE	TOTAL REMAINING FUNDS NEEDED FOR UTILITIES	CONSTRUCTION PROJECTED SCHEDULE	TOTAL REMAINING FUNDS NEEDED FOR CONSTRUCTION	PROJECTED SCHEDULE FOR OTHER ACTIVITIES	TOTAL REMAINING FUNDS FOR OTHER ACTIVITIES	TOTAL REMAINING FUNDS NEEDED	COMMENT
UNION	UNION COUNTY	UNION COUNTY TRANSPORTATION	ADMINISTRATION		Public Transportation (Transit)	Operations and Maintenance	10	Rocky River RPO	TK-6169	Public Transit	5311, L, S							2020	\$732,000	\$732,000	FUNDS AUTHORIZED IN PROGRESS
MECKLENBURG	CHARLOTTE TRANSIT AREA	CHARLOTTE AREA TRANSIT SYSTEM	FIRST MILE-LAST MILE PROJECT WILL PLAN NEW AND REPLACEMENT CIRCULATOR ROUTES WITH A NEW ON-DEMAND STRATEGY OF MICRO-TRANSIT ZONES TO REDUCE TRAVEL TIMES AND IMPROVE CONNECTIVITY TO HIGH-FREQUENCY ROUTES AT MOBILITY HUBS.		Public Transportation (Transit)	Operations and Maintenance	10	Charlotte Regional TPO	TM-0040	Public Transit	ARP							2023	\$750,000	\$750,000	
MECKLENBURG	CHARLOTTE AREA TRANSIT	CHARLOTTE AREA TRANSIT SYSTEM	REBUILD CATS MAIN TRANSIT HUB AT THE CHARLOTTE TRANSPORTATION CENTER IN UPTOWN CHARLOTTE.		Public Transportation (Transit)	Operations and Maintenance	10	Charlotte Regional TPO	TM-0041	Public Transit	CMAQ, DP, L				2024	\$85,718,000	2023	\$2,708,000	\$88,426,000	DP REPRESENTS FEDERAL RAISE GRANT AWARD. AWARD AMOUNT IS \$15,000,000.	
MECKLENBURG	CHARLOTTE AREA TRANSIT SYSTEM	CHARLOTTE AREA TRANSIT SYSTEM	PURCHASE ELECTRIC BUSES.		Public Transportation (Transit)	Operations and Maintenance	10	Charlotte Regional TPO	TM-0042	Public Transit	CMAQ, L, S							2023	\$2,739,000	\$2,739,000	
UNION	UNION COUNTY TRANSPORTATION		OPERATIONAL EXPENSES AND ROUTINE CAPITAL		Public Transportation (Transit)	Operations and Maintenance	10	Charlotte Regional TPO	TM-0052	Public Transit	5307, L							2024	\$1,942,000	\$1,942,000	
UNION	UNION COUNTY TRANSPORTATION	UNION COUNTY TRANSPORTATION	OPERATIONAL EXPENSES, ROUTINE CAPITAL, AND PLANNING		Public Transportation (Transit)	Operations and Maintenance	10	Charlotte Regional TPO	TM-0059	Public Transit	5307, L							2025	\$1,346,000	\$1,346,000	
MECKLENBURG	CHARLOTTE AREA TRANSIT SYSTEM	CATS	ACQUIRE NEW LIGHT RAIL VEHICLES.		Public Transportation (Transit)	Operations and Maintenance	10	Charlotte Regional TPO	TM-0065	Public Transit	5307, DP, L							2027	\$51,350,000	\$51,350,000	
MECKLENBURG	CHARLOTTE REGIONAL	CHARLOTTE REGIONAL	OPERATING PROJECTS FOR ENHANCED MOBILITY TO SENIORS AND INDIVIDUALS WITH DISABILITIES		Public Transportation (Transit)	Operations and Maintenance	10	Charlotte Regional TPO	TQ-6597	Public Transit	5310, L							2020	\$2,790,000	\$2,790,000	CORRECTED FUNDING LEVELS FOR FY 20-25 FOR OPERATING PROJECTS AS REQUESTED BY THE CRTPO
MECKLENBURG	CHARLOTTE AREA TRANSIT SYSTEM	CHARLOTTE AREA TRANSIT SYSTEM	OPERATING PROJECT FOR ENHANCED MOBILITY OF SENIORS AND INDIVIDUALS WITH DISABILITIES		Public Transportation (Transit)	Operations and Maintenance	10	Charlotte Regional TPO	TQ-6957	Public Transit	5310, L							2026	\$978,000	\$978,000	CORRECTED FUNDING LEVEL FOR FY 20-25 FOR OPERATING PROJECTS AS REQUESTED BY THE CRTPO
MECKLENBURG	CHARLOTTE AREA TRANSIT SYSTEM	CHARLOTTE AREA TRANSIT SYSTEM	ADMINISTRATIVE OVERSIGHT FOR 5310		Public Transportation (Transit)	Operations and Maintenance	10	Charlotte Regional TPO	TQ-7009	Public Transit	5310							2026	\$279,000	\$279,000	CORRECTED FUNDING LEVEL TO FY 20-25 FOR THE ADMINISTRATIVE OVERSIGHT OF THE 5310 PROGRAM AS REQUESTED BY THE CRTPO
MECKLENBURG	CHARLOTTE AREA TRANSIT SYSTEM	CHARLOTTE AREA TRANSIT SYSTEM	PLANNING ASSISTANCE		Public Transportation (Transit)	Planning	10	Charlotte Regional TPO	TP-5114	Public Transit	5303, L, S							2020	\$2,598,000	\$2,598,000	FUNDS AUTHORIZED IN PROGRESS
MECKLENBURG	CHARLOTTE AREA TRANSIT SYSTEM	CHARLOTTE AREA TRANSIT SYSTEM	LYNX SILVER LINE TOD PLANNING IN COOPERATION WITH CATS, CRTPO AND GCLMPO.		Public Transportation (Transit)	Planning	10	Charlotte Regional TPO	TP-5159	Public Transit	5303, L							2023	\$507,000	\$507,000	
MECKLENBURG	CATS	CHARLOTTE AREA TRANSIT SYSTEM	LYNX SILVER LINE LIGHT RAIL PROJECT	28.84	Public Transportation (Transit)	Planning	10	Charlotte Regional TPO	TU-0001	Public Transit	5307, L							2025	\$5,000,000	\$5,000,000	
MECKLENBURG	CHARLOTTE AREA TRANSIT SYSTEM	CHARLOTTE AREA TRANSIT SYSTEM	PURCHASE BATTERY ELECTRIC BUSES, CHARGING STATIONS, ONSITE TRAINING AND STARTUP SUPPORT AND TESTING		Public Transportation (Transit)	Routine Capital and Preventive Maintenance	10	Charlotte Regional TPO	TG-0010	Public Transit	5339, L							2021	\$7,448,000	\$7,448,000	
MECKLENBURG	SYSTEM CHARLOTTE AREA TRANSIT	CHARLOTTE AREA TRANSIT SYSTEM	ROUTINE CAPITAL - BUS STOP SHELTERS, BENCHES, SHOP EQUIPMENT, SPARE PARTS, ENGINES, FAREBOX, ETC		Public Transportation (Transit)	Routine Capital and Preventive Maintenance	10	Charlotte Regional TPO	TG-4726	Public Transit	5307, 5337, FMOD, L							2025	\$6,128,000	\$6,128,000	FUNDS AUTHORIZED IN PROGRESS
MECKLENBURG	SYSTEM CHARLOTTE AREA TRANSIT	CHARLOTTE AREA TRANSIT SYSTEM	ROUTINE CAPITAL - SERVICE VEHICLE		Public Transportation (Transit)	Routine Capital and Preventive Maintenance	10	Charlotte Regional TPO	TG-4827	Public Transit	5307, L							2025	\$5,765,000	\$5,765,000	FUNDS AUTHORIZED IN PROGRESS
CABARRUS, ROWAN	RIDER TRANSIT / CONCORD	RIDER TRANSIT / CONCORD	ROUTINE CAPITAL - BUS STOP SHELTERS, BENCHES, SHOP EQUIPMENT, SPARE PARTS, ENGINES, FAREBOX, SERVICE VEHICLES, ETC		Public Transportation (Transit)	Routine Capital and Preventive Maintenance	9, 10	Cabarrus-Rowan MPO	TG-5103A	Public Transit	5307, L							2020	\$2,500,000	\$2,500,000	FUNDS AUTHORIZED IN PROGRESS
MECKLENBURG	SYSTEM CHARLOTTE AREA TRANSIT	CHARLOTTE AREA TRANSIT SYSTEM	STATE OF GOOD REPAIR - RAIL		Public Transportation (Transit)	Routine Capital and Preventive Maintenance	10	Charlotte Regional TPO	TG-5118A	Public Transit	5337, L, S							2025	\$26,315,000	\$26,315,000	FUNDS AUTHORIZED IN PROGRESS
MECKLENBURG	SYSTEM CHARLOTTE AREA TRANSIT	CHARLOTTE AREA TRANSIT SYSTEM	LIGHT RAIL VEHICLE OVERHAUL		Public Transportation (Transit)	Routine Capital and Preventive Maintenance	10	Charlotte Regional TPO	TG-5118B	Public Transit	5307, 5337, L							2025	\$58,995,000	\$58,995,000	FUNDS AUTHORIZED IN PROGRESS
MECKLENBURG	SYSTEM CHARLOTTE AREA TRANSIT	CHARLOTTE AREA TRANSIT SYSTEM	PREVENTIVE MAINTENANCE - RAIL, BUS AND FACILITIES		Public Transportation (Transit)	Routine Capital and Preventive Maintenance	10	Charlotte Regional TPO	TG-5119	Public Transit	5307, L							2025	\$10,211,000	\$10,211,000	FUNDS AUTHORIZED IN PROGRESS
MECKLENBURG, ALAMANCE, CABARRUS, CUMBERLAND, DAVIDSON, GUILFORD, HARNETT, HOKE, IREDELL, ORANGE, UNION	STATEWIDE	NCDOT	URBANIZED FORMULA PROGRAM FUNDS MANAGED BY NCDOT FOR ORANGE, ALAMANCE, DAVIDSON, GUILFORD, CABARRUS, IREDELL, HOKE, CUMBERLAND, HARNETT, UNION, MECKLENBURG TRANSPORTATION SYSTEMS - CAPITAL PROGRAM		Public Transportation (Transit)	Routine Capital and Preventive Maintenance	6, 7, 8, 9, 10, 12	Charlotte Regional TPO, Cabarrus-Rowan MPO, Burlington-Graham MPO, Fayetteville Area MPO, High Point Urban Area MPO, Winston-Salem Area TPO	TG-6187	Public Transit	5307, L							2020	\$2,438,000	\$2,438,000	
CABARRUS	CABARRUS COUNTY	CABARRUS COUNTY	CAPITAL FOR CABARRUS COUNTY THROUGH THE CITY OF CONCORD		Public Transportation (Transit)	Routine Capital and Preventive Maintenance	10	Cabarrus-Rowan MPO	TG-6789	Public Transit	5307, L							2020	\$2,256,000	\$2,256,000	
MECKLENBURG	MECKLENBURG TRANSPORTATION	MECKLENBURG TRANSPORTATION	5307 FUNDING FOR FY20-21 (20-LU-051)		Public Transportation (Transit)	Routine Capital and Preventive Maintenance	10	Charlotte Regional TPO	TG-6790	Public Transit	5307, L							2020	\$1,580,000	\$1,580,000	ADDING FFY20-21
MECKLENBURG, CABARRUS	CHARLOTTE AREA TRANSIT SYSTEM	CHARLOTTE AREA TRANSIT SYSTEM	PURCHASE 6 BUSES FOR THE UNIVERSITY TO CONCORD MILLS BUS ROUTE.		Public Transportation (Transit)	STI (Prioritization)	10	Charlotte Regional TPO, Cabarrus-Rowan MPO	TA-6672	Region E	O, T							2020	\$3,000,000	\$3,000,000	OTHER FUNDING PROVIDED BY CHARLOTTE AREA TRANSIT (CATS) FUNDS
MECKLENBURG	MECKLENBURG COUNTY	MECKLENBURG COUNTY	EXPAND PARATRANSIT FLEET BY PURCHASING ADDITIONAL BUSES.		Public Transportation (Transit)	STI (Prioritization)	10	Charlotte Regional TPO	TA-6673	Division 10	O, T							2021	\$2,500,000	\$2,500,000	OTHER FUNDING PROVIDED BY CHARLOTTE AREA TRANSIT (CATS) FUNDS
IREDELL, MECKLENBURG	ICATS INTERCOUNTY EXPRESS BUS	ICATS INTERCOUNTY EXPRESS BUS	PURCHASE 3 OVER-THE-ROAD COACH BUSES AND 5 SETS OF BUS STOP SHELTERS TO EXPAND INTERCOUNTY SERVICE BETWEEN STATESVILLE, TROUTMAN, MOORESVILLE, AND CATS ROUTES BETWEEN HUNTERSVILLE AND CHARLOTTE.		Public Transportation (Transit)	STI (Prioritization)	10, 12	Charlotte Regional TPO	TA-6713	Region E, F	T				2021	\$1,000,000			\$1,000,000		

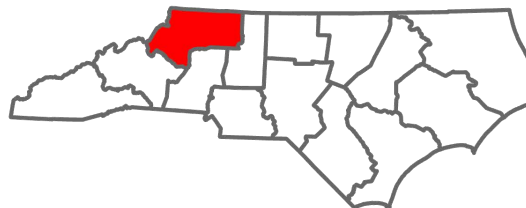
BASIC PROJECT INFORMATION										FISCAL YEAR PROJECT PHASE SCHEDULED TO START											
COUNTY(S)	ROUTE/CITY	RESPONSIBLE AGENCY	DESCRIPTION	LENGTH (MILES)	MODE	FUNDING PROGRAM	DIVISION(S)	MPOs/RPOs	PROJECT ID	STI CATEGORY FUNDED	FUNDING SOURCE (SEE FUNDING SOURCES TAB FOR MORE INFO)	RIGHT-OF-WAY PROJECTED SCHEDULE	TOTAL REMAINING FUNDS NEEDED FOR RIGHT-OF-WAY	UTILITIES PROJECTED SCHEDULE	TOTAL REMAINING FUNDS NEEDED FOR UTILITIES	CONSTRUCTION PROJECTED SCHEDULE	TOTAL REMAINING FUNDS NEEDED FOR CONSTRUCTION	PROJECTED SCHEDULE FOR OTHER ACTIVITIES	TOTAL REMAINING FUNDS FOR OTHER ACTIVITIES	TOTAL REMAINING FUNDS NEEDED	COMMENT
MECKLENBURG	CHARLOTTE AREA TRANSIT SYSTEM (CATS)	CHARLOTTE AREA TRANSIT SYSTEM	I-77 AND HAMBRIGHT ROAD PARK AND RIDE LOT. CONSTRUCT PARK AND RIDE LOT AND TRANSFER FACILITY.		Public Transportation (Transit)	STI (Prioritization)	10	Charlotte Regional TPO	TA-6724	Division 10	BGDA, CMAQ, L, S(M)	2022	\$1,257,000			2023	\$9,905,000	2022	\$1,510,000	\$12,672,000	LOCAL FUNDS PROVIDED BY CATS AND FTA 5307; STATE MATCH IS HIGHWAY TRUST FUNDS
MECKLENBURG	CHARLOTTE RAILYARD PINEVILLE RAILYARD	NCDOT	GRANTS TO REPLACE AGING DIESEL ENGINES (GRADE).		Rail	Locally Selected	10	Charlotte Regional TPO	RL-0002	Exempt	CMAQ, L					2025	\$5,450,000			\$5,450,000	
GUILFORD, DAVIDSON, ROWAN, ALAMANCE, CABARRUS, ORANGE, WAKE, DURHAM, MECKLENBURG, RANDOLPH	PIEDMONT CORRIDOR	NCDOT	TRAIN 74 / 75 OPERATIONS BETWEEN CHARLOTTE AND RALEIGH, EQUIPMENT AND CAPITAL YARD MAINTENANCE FACILITY.		Rail	Other	5, 7, 8, 9, 10	Cabarrus-Rowan MPO, High Point Urban Area MPO, Durham-Chapel Hill-Carrboro MPO, Burlington-Graham MPO, Greensboro Urban Area MPO, Capital Area MPO, Charlotte Regional TPO	P-2918	Exempt	CMAQ, S							2021	\$61,393,000	\$61,393,000	"S" FUNDING REFLECTS STATE RAIL FUNDS
GUILFORD, DAVIDSON, ROWAN, ALAMANCE, CABARRUS, ORANGE, WAKE, DURHAM, MECKLENBURG, RANDOLPH	PIEDMONT CORRIDOR	NCDOT	EQUIPMENT REBUILD - 2 F59PHI LOCOMOTIVES		Rail	Other	5, 7, 8, 9, 10	Cabarrus-Rowan MPO, High Point Urban Area MPO, Durham-Chapel Hill-Carrboro MPO, Burlington-Graham MPO, Greensboro Urban Area MPO, Capital Area MPO, Charlotte Regional TPO	P-2918A											\$0	IN PROGRESS
GUILFORD, DAVIDSON, ROWAN, ALAMANCE, CABARRUS, ORANGE, WAKE, DURHAM, MECKLENBURG, RANDOLPH	PIEDMONT CORRIDOR	NCDOT	PURCHASE 2 USED LOCOMOTIVES		Rail	Other	5, 7, 8, 9, 10	Cabarrus-Rowan MPO, High Point Urban Area MPO, Durham-Chapel Hill-Carrboro MPO, Burlington-Graham MPO, Greensboro Urban Area MPO, Capital Area MPO, Charlotte Regional TPO	P-2918B											\$0	COMPLETE
GUILFORD, DAVIDSON, ROWAN, ALAMANCE, CABARRUS, ORANGE, WAKE, DURHAM, MECKLENBURG, RANDOLPH	PIEDMONT CORRIDOR	NCDOT	EQUIPMENT REHABILITATION - 3 LOCOMOTIVES		Rail	Other	5, 7, 8, 9, 10	Cabarrus-Rowan MPO, High Point Urban Area MPO, Durham-Chapel Hill-Carrboro MPO, Burlington-Graham MPO, Greensboro Urban Area MPO, Capital Area MPO, Charlotte Regional TPO	P-2918C											\$0	IN PROGRESS
GUILFORD, DAVIDSON, ROWAN, ALAMANCE, CABARRUS, ORANGE, WAKE, DURHAM, MECKLENBURG, RANDOLPH	PIEDMONT CORRIDOR	NCDOT	EQUIPMENT REHABILITATION - 3 PASSENGER CARS		Rail	Other	5, 7, 8, 9, 10	Cabarrus-Rowan MPO, High Point Urban Area MPO, Durham-Chapel Hill-Carrboro MPO, Burlington-Graham MPO, Greensboro Urban Area MPO, Capital Area MPO, Charlotte Regional TPO	P-2918D											\$0	COMPLETE
GUILFORD, DAVIDSON, ROWAN, ALAMANCE, CABARRUS, ORANGE, WAKE, DURHAM, MECKLENBURG, RANDOLPH	PIEDMONT CORRIDOR	NCDOT	PASSENGER TRAIN SECURITY SYSTEM, CCTV DATA NETWORK AND GENERATORS		Rail	Other	5, 7, 8, 9, 10	Cabarrus-Rowan MPO, High Point Urban Area MPO, Durham-Chapel Hill-Carrboro MPO, Burlington-Graham MPO, Greensboro Urban Area MPO, Capital Area MPO, Charlotte Regional TPO	P-2918E											\$0	IN PROGRESS
MECKLENBURG	PIEDMONT CORRIDOR	NCDOT	CRISP CHARLOTTE MAINTENANCE FACILITY - TRACK EXTENSION AND SHOP BUILDING		Rail	Other	10	Charlotte Regional TPO	P-2918F											\$0	IN PROGRESS
GUILFORD, DAVIDSON, ROWAN, ALAMANCE, CABARRUS, ORANGE, WAKE, DURHAM, MECKLENBURG, RANDOLPH	PIEDMONT CORRIDOR	NCDOT	PURCHASE 4 USED PASSENGER CARS AND REHABILITATE 7 PASSENGER CARS		Rail	Other	5, 7, 8, 9, 10	Cabarrus-Rowan MPO, High Point Urban Area MPO, Durham-Chapel Hill-Carrboro MPO, Burlington-Graham MPO, Greensboro Urban Area MPO, Capital Area MPO, Charlotte Regional TPO	P-2918G											\$0	IN PROGRESS
GUILFORD, DAVIDSON, ROWAN, ALAMANCE, CABARRUS, ORANGE, WAKE, DURHAM, MECKLENBURG, RANDOLPH	PIEDMONT CORRIDOR	NCDOT	EQUIP 9 STATIONS AND PLATFORMS WITH ADA/FRA PIDS		Rail	Other	5, 7, 8, 9, 10	Cabarrus-Rowan MPO, High Point Urban Area MPO, Durham-Chapel Hill-Carrboro MPO, Burlington-Graham MPO, Greensboro Urban Area MPO, Capital Area MPO, Charlotte Regional TPO	P-2918I											\$0	IN PROGRESS
GASTON, MECKLENBURG	PIEDMONT AND NORTHERN RAILROAD	NCDOT	RAIL CORRIDOR BETWEEN GASTONIA AND MOUNT HOLLY INCLUDING THE BELMONT SPUR. REACTIVATION OF RAIL CORRIDOR		Rail	Other	10, 12	Gaston-Cleveland-Lincoln MPO, Charlotte Regional TPO	P-5200											\$0	
MECKLENBURG	P & N CORRIDOR REACTIVATION	NCDOT	THRIFT DEPOT RELOCATION.		Rail	Other	10	Charlotte Regional TPO	P-5200EA	Pre-STI (Transition)										\$0	UNDER CONSTRUCTION
MECKLENBURG	P & N CORRIDOR REACTIVATION	NCDOT	THRIFT DEPOT STABILIZATION.		Rail	Other	10	Charlotte Regional TPO	P-5200EB	Pre-STI (Transition)										\$0	UNDER CONSTRUCTION
MECKLENBURG	SR 2623 (TRAILER DRIVE)	NCDOT	IMPROVE AT-GRADE CROSSING WITH NORFOLK SOUTHERN RAILROAD (CROSSING NUMBER 910 618A, MP 04.11)		Rail	Other	10	Charlotte Regional TPO	P-5754	Exempt	O				2022	\$1,200,000	2020	\$50,000	\$1,250,000	UNDER CONSTRUCTION. OTHER FUNDING PROVIDED BY QUIK TRIP; CONSTRUCTION TO BE PERFORMED BY NORFOLK SOUTHERN	

BASIC PROJECT INFORMATION										FISCAL YEAR PROJECT PHASE SCHEDULED TO START											
COUNTY(S)	ROUTE/CITY	RESPONSIBLE AGENCY	DESCRIPTION	LENGTH (MILES)	MODE	FUNDING PROGRAM	DIVISION(S)	MPOs/RPOs	PROJECT ID	STI CATEGORY FUNDED	FUNDING SOURCE (SEE FUNDING SOURCES TAB FOR MORE INFO)	RIGHT-OF-WAY PROJECTED SCHEDULE	TOTAL REMAINING FUNDS NEEDED FOR RIGHT-OF-WAY	UTILITIES PROJECTED SCHEDULE	TOTAL REMAINING FUNDS NEEDED FOR UTILITIES	CONSTRUCTION PROJECTED SCHEDULE	TOTAL REMAINING FUNDS NEEDED FOR CONSTRUCTION	PROJECTED SCHEDULE FOR OTHER ACTIVITIES	TOTAL REMAINING FUNDS FOR OTHER ACTIVITIES	TOTAL REMAINING FUNDS NEEDED	COMMENT
CABARRUS, MECKLENBURG	PIEDMONT CORRIDOR	NCDOT	PIEDMONT CORRIDOR, RESTORE DOUBLE TRACK, HAYDOCK TO JUNKER.		Rail	Pre-STI (Historic)	10	Cabarrus-Rowan MPO, Charlotte Regional TPO	P-5208	Pre-STI (Transition)										\$0	UNDER CONSTRUCTION
ANSON, CABARRUS, MECKLENBURG, STANLY, UNION	VARIOUS	NCDOT	TRAFFIC SEPARATION STUDY IMPLEMENTATION AND CLOSURES IN DIVISION 10.		Rail	Rail-Highway Grade Crossing Closure	10	Rocky River RPO, Charlotte Regional TPO, Cabarrus-Rowan MPO	RC-2010	Division 10										\$0	PROGRAMMED FOR PRELIMINARY ENGINEERING ONLY. INDIVIDUAL PROJECTS AND FUNDING TO BE REQUESTED IN THE FUTURE AS NEEDED.
UNION	SR 1758, STEWART STREET, SR 1762	NCDOT	IMPROVE CROSSINGS AT SR 1758 (NORTH MAIN STREET) AND SR 1762 (BIVENS STREET). CLOSE THE STEWART STREET CROSSING.		Rail	Rail-Highway Grade Crossing Closure	10	Charlotte Regional TPO	RC-2010A	Division 10	RR	2025	\$500,000			2025	\$3,000,000			\$3,500,000	
ANSON, CABARRUS, MECKLENBURG, STANLY, UNION	VARIOUS	NCDOT	HIGHWAY-RAIL GRADE CROSSING SAFETY IMPROVEMENTS IN DIVISION 10.		Rail	Rail-Highway Grade Crossing Improvement	10	Rocky River RPO, Charlotte Regional TPO, Cabarrus-Rowan MPO	RX-2010	Division 10										\$0	
UNION	SR 3522 (WEDDINGTON ROAD)	NCDOT	CSX CROSSING 631587H NEAR MONROE. CONSTRUCT SAFETY IMPROVEMENTS.		Rail	Rail-Highway Grade Crossing Improvement	10	Charlotte Regional TPO	RX-2010A	Division 10	RR					2023	\$800,000			\$800,000	UNDER CONSTRUCTION.
ANSON	SR 1714 (STANBACK FERRY ICE PLANT ROAD)	NCDOT	CSX CROSSING 631750C NEAR WADESBORO. CONSTRUCT SAFETY IMPROVEMENTS.		Rail	Rail-Highway Grade Crossing Improvement	10	Rocky River RPO	RX-2010B	Division 10	RR					2024	\$800,000			\$800,000	UNDER CONSTRUCTION.
UNION	SR 1008 (INDIAN TRAIL ROAD)	NCDOT	CSX CROSSING 631928Y IN INDIAN TRAIL. CONSTRUCT SAFETY IMPROVEMENTS.		Rail	Rail-Highway Grade Crossing Improvement	10	Charlotte Regional TPO	RX-2010C	Division 10	RR					2026	\$388,000			\$388,000	
MECKLENBURG	PECAN AVENUE	NCDOT	CSX CROSSING 631391N IN CHARLOTTE. CONSTRUCT SAFETY IMPROVEMENTS.		Rail	Rail-Highway Grade Crossing Improvement	10	Charlotte Regional TPO	RX-2010D	Division 10	RR					2026	\$388,000			\$388,000	
ANSON, CABARRUS, MECKLENBURG, STANLY, UNION	VARIOUS	NCDOT	HIGHWAY-RAIL GRADE CROSSING SAFETY IMPROVEMENTS IN DIVISION 10.		Rail	Rail-Highway Grade Crossing Improvement	10	Rocky River RPO, Charlotte Regional TPO, Cabarrus-Rowan MPO	RX-2410											\$0	PROGRAMMED FOR PRELIMINARY ENGINEERING ONLY. INDIVIDUAL PROJECTS AND FUNDING TO BE REQUESTED IN THE FUTURE AS NEEDED.
STANLY	OLD CHARLOTTE HIGHWAY	NCDOT	WSS CROSSING 849910V IN ALBEMARLE. IMPROVE HIGHWAY-RAIL GRADE CROSSING SAFETY.	0.5	Rail	Rail-Highway Grade Crossing Improvement	10	Rocky River RPO	RX-2410A	Division 10	RR					2026	\$450,000			\$450,000	
MECKLENBURG	NORFOLK SOUTHERN MAIN LINE (TRACK MILEPOST 376)	NSR RR	ESTABLISH A NEW THOROUGHbred BULK TRANSFER (TBT) FACILITY IN CHARLOTTE.		Rail	STI (Prioritization)	10	Charlotte Regional TPO	P-5702	Division 10	O, T					2021	\$976,000			\$976,000	OTHER FUNDING PROVIDED BY NORFOLK SOUTHERN CORPORATION
MECKLENBURG	CHARLOTTE	NCDOT	CHARLOTTE GATEWAY STATION.		Rail	STI (Prioritization)	10	Charlotte Regional TPO	P-5705											\$0	DP REPRESENTS FEDERAL INFRA GRANT FUNDS
MECKLENBURG	CHARLOTTE	NCDOT	WYE CONNECTION TRACK AT CHARLOTTE JUNCTION		Rail	STI (Prioritization)	10	Charlotte Regional TPO	P-5705A	Statewide Mobility	DP, T	2021	\$500,000			2023	\$13,000,000			\$13,500,000	UNDER CONSTRUCTION.
MECKLENBURG	CHARLOTTE	NCDOT	CHARLOTTE GATEWAY STATION - RIGHT-OF-WAY		Rail	STI (Prioritization)	10	Charlotte Regional TPO	P-5705B	Region E										\$0	UNDER CONSTRUCTION.
MECKLENBURG	CHARLOTTE	NCDOT	CHARLOTTE GATEWAY STATION - TRACK, STRUCTURE, AND SIGNALS		Rail	STI (Prioritization)	10	Charlotte Regional TPO	P-5705BA	Region E										\$0	UNDER CONSTRUCTION.
MECKLENBURG	CHARLOTTE	NCDOT	CHARLOTTE GATEWAY STATION - PLATFORM AND CANOPY		Rail	STI (Prioritization)	10	Charlotte Regional TPO	P-5705BB	Region E										\$0	UNDER CONSTRUCTION.
GUILFORD, DAVIDSON, ROWAN, ALAMANCE, CABARRUS, ORANGE, WAKE, DURHAM, MECKLENBURG, RANDOLPH	PIEDMONT CORRIDOR	NCDOT	PURCHASE AND REFURBISH RAIL CARS FOR PIEDMONT SERVICE EXPANSION.		Rail	STI (Prioritization)	5, 7, 8, 9, 10	Cabarrus-Rowan MPO, High Point Urban Area MPO, Durham-Chapel Hill-Carrboro MPO, Burlington-Graham MPO, Greensboro Urban Area MPO, Capital Area MPO, Charlotte Regional TPO	P-5719											\$0	"DP" FUNDING REFLECTS FEDERAL-STATE PARTNERSHIP FOR STATE OF GOOD REPAIR GRANT
GUILFORD, WAKE, MECKLENBURG	PIEDMONT CORRIDOR	NCDOT	ACQUIRE AND REBUILD 2 ADDITIONAL LOCOMOTIVES.		Rail	STI (Prioritization)	5, 7, 10	Greensboro Urban Area MPO, Capital Area MPO, Charlotte Regional TPO	P-5719A	Exempt										\$0	COMPLETE
GUILFORD, WAKE, MECKLENBURG	PIEDMONT CORRIDOR	NCDOT	ACQUIRE AND REFURBISH 2 COACH AND 1 LOUNGE/BAGGAGE RAIL CARS.		Rail	STI (Prioritization)	5, 7, 10	Greensboro Urban Area MPO, Capital Area MPO, Charlotte Regional TPO	P-5719B	Exempt										\$0	IN PROGRESS
DAVIDSON, ALAMANCE, CABARRUS, DURHAM, GUILFORD, MECKLENBURG, ORANGE, ROWAN, WAKE	PIEDMONT CORRIDOR	NCDOT	NEW TRAINS AND MAINTENANCE FACILITY.		Rail	STI (Prioritization)	5, 7, 9, 10	Capital Area MPO, High Point Urban Area MPO, Burlington-Graham MPO, Cabarrus-Rowan MPO, Charlotte Regional TPO, Durham-Chapel Hill-Carrboro MPO, Greensboro Urban Area MPO	P-5719C	Region C, D, E	DP, T					2026	\$212,528,000			\$212,528,000	
CABARRUS	KANNAPOLIS	NCDOT	CONSTRUCT TRACK IMPROVEMENTS, SECOND PLATFORM, PEDESTRIAN UNDERPASS, SITEWORK, RETAINING WALL, SIGNALING EQUIPMENT.		Rail	STI (Prioritization)	10	Cabarrus-Rowan MPO	P-5725	Region E	T					2025	\$10,099,000			\$10,099,000	RIGHT-OF-WAY IN PROGRESS
MECKLENBURG	CLANTON ROAD	NCDOT	EXTEND CLANTON ROAD TO US 29/74 (WILKINSON BOULEVARD) WITH A GRADE SEPARATION OF NORFOLK SOUTHERN RAILROAD AND CLOSE THE DONALD ROSS ROAD CROSSING.		Rail	STI (Prioritization)	10	Charlotte Regional TPO	P-5730	Region E	O, T	2026	\$13,600,000			2028	\$28,300,000			\$41,900,000	
UNION	CSX SF LINE	NCDOT	SR 1377 (WESLEY CHAPEL STOUTS ROAD). CONSTRUCT GRADE SEPERATION.		Rail	STI (Prioritization)	10	Charlotte Regional TPO	P-5744	Statewide Mobility	DP, O, T	2025	\$5,851,000	2025	\$826,000	2027	\$9,126,000			\$15,803,000	DP REPRESENTS FEDERAL CRISI GRANT. OTHER FUNDING PROVIDED BY CSX.
UNION	CSX SG LINE	NCDOT	CONSTRUCT RAIL SIDING AND GRADE SEPARATION IN VICINITY OF SR 1300 (HELMS ROAD) AND CLOSE AT-GRADE CROSSINGS AT SR 1300 (HELMS ROAD) AND SR 1432 (TORY PATH).		Rail	STI (Prioritization)	10	Charlotte Regional TPO	P-5748	Region E										\$0	DP REPRESENTS FEDERAL CRISI GRANT FUNDS; OTHER FUNDING PROVIDED BY CSX.
UNION	CSX SG LINE	CSXT RR	CONSTRUCT RAIL SIDING IN WAXHAW		Rail	STI (Prioritization)	10	Charlotte Regional TPO	P-5748A	Region E	T					2022	\$5,894,000			\$5,894,000	UNDER CONSTRUCTION.
UNION	CSX SG LINE	NCDOT	SR 1300 (HELMS ROAD) INTERSECTION. CONSTRUCT GRADE SEPARATION AND CLOSE AT-GRADE CROSSING AT SR 1432 (TORY PATH).		Rail	STI (Prioritization)	10	Charlotte Regional TPO	P-5748B	Region E	DP, O, T	2023	\$5,000,000	2023	\$378,000	2026	\$24,202,000			\$29,580,000	RIGHT-OF-WAY IN PROGRESS.
ANSON	CSX SF LINE	NCDOT	CONSTRUCT SIDING EXTENSION IN POLKTON		Rail	STI (Prioritization)	10	Rocky River RPO	P-5750											\$0	DP REPRESENTS FEDERAL INFRA GRANT FUNDS
ANSON	CSX SF LINE	CSXT RR	CONSTRUCT SIDING EXTENSION IN POLKTON.		Rail	STI (Prioritization)	10	Rocky River RPO	P-5750A	Region E	DP, T	2024	\$600,000			2024	\$13,037,000			\$13,637,000	
ANSON	CSX SF LINE	NCDOT	SR 1469 (FREEDOM ROAD) INTERSECTION. CONSTRUCT GRADE SEPARATION.		Rail	STI (Prioritization)	10	Rocky River RPO	P-5750B	Region E	T	2025	\$2,000,000			2027	\$16,380,000			\$18,380,000	
CABARRUS	NORFOLK SOUTHERN MAINLINE	NCDOT	GRADE SEPARATION AT ROGERS LAKE ROAD CROSSING (724408Y) IN KANNAPOLIS.		Rail	STI (Prioritization)	10	Cabarrus-Rowan MPO	Y-4810K	Statewide Mobility	O, T					2023	\$19,170,000			\$19,170,000	UNDER CONSTRUCTION. OTHER FUNDING PROVIDED BY NORFOLK SOUTHERN



STATE TRANSPORTATION IMPROVEMENT PROGRAM

Division 11



- Alleghany
- Ashe
- Avery
- Caldwell
- Surry
- Watauga
- Wilkes
- Yadkin

BASIC PROJECT INFORMATION										FISCAL YEAR PROJECT PHASE SCHEDULED TO START											
COUNTY(S)	ROUTE/CITY	RESPONSIBLE AGENCY	DESCRIPTION	LENGTH (MILES)	MODE	FUNDING PROGRAM	DIVISION(S)	MPOs/RPOs	PROJECT ID	STI CATEGORY FUNDED	FUNDING SOURCE (SEE FUNDING SOURCES TAB FOR MORE INFO)	RIGHT-OF-WAY PROJECTED SCHEDULE	TOTAL REMAINING FUNDS NEEDED FOR RIGHT-OF-WAY	UTILITIES PROJECTED SCHEDULE	TOTAL REMAINING FUNDS NEEDED FOR UTILITIES	CONSTRUCTION PROJECTED SCHEDULE	TOTAL REMAINING FUNDS NEEDED FOR CONSTRUCTION	PROJECTED SCHEDULE FOR OTHER ACTIVITIES	TOTAL REMAINING FUNDS FOR OTHER ACTIVITIES	TOTAL REMAINING FUNDS NEEDED	COMMENT
YADKIN, SURRY	I-77	NCDOT	US 21 IN YADKIN COUNTY (EXIT 79) TO MILEMARKER 83.4 IN SURRY COUNTY . PAVEMENT REHABILITATION.	4.36	Highway	Interstate Maintenance	11	Northwest Piedmont RPO	I-5912	Statewide Mobility										\$0	UNDER CONSTRUCTION
CATAWBA, ALEXANDER, BURKE, CALDWELL	VARIOUS	NCDOT	UNALLOCATED CARBON REDUCTION PROGRAM FUNDS IN THE GREATER HICKORY PLANNING ORGANIZATION.		Highway	Locally Selected	11, 12, 13	Greater Hickory MPO	HL-0100	Exempt	CRPDA, L					2023	\$0			\$0	
CALDWELL	GRANITE FALLS	NCDOT	INTERSECTION OF US 321 AND SR 1109 (PINWOODS ROAD EXTENSION). CONSTRUCT INTERSECTION IMPROVEMENTS.	0.5	Highway	Locally Selected	11	Greater Hickory MPO	R-5775	Exempt	BGDA, HF(M)					2022	\$2,735,000			\$2,735,000	UNDER CONSTRUCTION. PROJECT IS IN EXEMPT CATEGORY BECAUSE STBG-DA FUNDS ARE BEING USED ON REGIONAL CATEGORY PROJECT - STATE MATCH IS SPOT SAFETY (SS-4911 AL);
CATAWBA, BURKE, CALDWELL, ALEXANDER	VARIOUS	NCDOT	STBG-DA IN THE GREATER HICKORY METROPOLITAN PLANNING ORGANIZATION (MPO) AREA.		Highway	Locally Selected	11, 12, 13	Greater Hickory MPO	U-5615	Division 11, 12, 13	BGDA, L					2020	\$40,039,000			\$40,039,000	
CATAWBA, ALEXANDER, BURKE, CALDWELL	VARIOUS	NCDOT	GREATER HICKORY METROPOLITAN PLANNING ORGANIZATION (MPO) PLANNING (PL) SUPPLEMENT.		Highway	Locally Selected	11, 12, 13	Greater Hickory MPO	U-5924	Division 11, 12, 13	BGDA, L							2020	\$1,750,000	\$1,750,000	
WATAUGA	HUNTING HILLS LANE	BOONE	REPLACE BRIDGE NO. 940346 OVER SOUTH FORK OF NEW RIVER IN BOONE.	0.25	Highway	Municipal Bridge	11	High Country RPO	B-5979	Division 11	BGOFF, L					2025	\$4,300,000			\$4,300,000	RIGHT-OF-WAY IN PROGRESS.
YADKIN	JONESVILLE		INSTALL SIX DIRECT CURRENT (DC) FAST CHARGING PORTS AT BREAKFASTIME ON I-77 IN JONESVILLE		Highway	National Electric Vehicle Infrastructure	11	Northwest Piedmont RPO	HV-0001E		NEVI, O, O(M), S(M)					2025	\$885,000			\$885,000	O AND O(M) FUNDS REPRESENT PRIVATE FUNDS FROM EVGATEWAY
YADKIN	US 421	NCDOT	SR 1710 (SPEER BRIDGE ROAD) INTERCHANGE. CONSTRUCT ROUNDABOUTS AT RAMP TERMINALS.		Highway	NCDOT Selected (Other Selection Process)	11	Northwest Piedmont RPO	HN-0028	Statewide Mobility	HSIP, T(M)					2025	\$4,000,000			\$4,000,000	
BUNCOMBE, ALLEGHANY, JACKSON, WATAUGA, ASHE, SWAIN, HAYWOOD, AVERY, McDOWELL, TRANSYLVANIA, YANCEY, MITCHELL, HENDERSON, WILKES, BURKE, CALDWELL	BLUE RIDGE PARKWAY ASSOCIATION	BLUE RIDGE PARKWAY ASSOCIATION	UPDATE THE BLUE RIDGE PARKWAY ASSOCIATION TRAVEL PLANNER AND MAP BROCHURE. REDESIGN BLUE RIDGE PARKWAY WEBSITE AND MOBILE APPLICATION. IMPLEMENT MARKETING PLAN FOR BLUE RIDGE PARKWAY ASSOCIATION.		Highway	Other	11, 13, 14	High Country RPO, French Broad River MPO, Southwestern RPO, Land-of-Sky RPO, Foothills RPO, Greater Hickory MPO	HO-0012	Exempt	DP, L					2024	\$575,000			\$575,000	NATIONAL SCENIC BYWAYS GRANT AWARD: \$460,000. DP FUNDS REPRESENT NATIONAL SCENIC BYWAYS GRANT FUNDING. LOCAL MATCH PROVIDED BY BLUE RIDGE PARKWAYS ASSOCIATION.
YADKIN	I-77	NCDOT	SOUTH OF SR 1125 (ASHBURY CHURCH ROAD-MILEPOST 71) TO US 21 IN YADKIN COUNTY (EXIT 79)	6.592	Highway	Pre-STI (Historic)	11	Northwest Piedmont RPO	I-2808A	Pre-STI (Transition)										\$0	COMPLETE
CALDWELL, SURRY, WATAUGA, WILKES, ALLEGHANY, ASHE, AVERY, YADKIN	VARIOUS	NCDOT	SAFETY IMPROVEMENTS AT VARIOUS LOCATIONS IN DIVISION 11.		Highway	Safety	11	High Country RPO, Northwest Piedmont RPO, Greater Hickory MPO	HS-2011											\$0	
CALDWELL, SURRY, WATAUGA, WILKES, ALLEGHANY, ASHE, AVERY, YADKIN	VARIOUS	NCDOT	INSTALL LONG-LIFE PAVEMENT MARKINGS.		Highway	Safety	11	High Country RPO, Northwest Piedmont RPO, Greater Hickory MPO	HS-2011A	Division 11	HSIP					2021	\$1,816,000			\$1,816,000	UNDER CONSTRUCTION.
WATAUGA	US 221 / US 321	NCDOT	DEERFIELD ROAD TO BOONE MALL. INSTALL PEDESTRIAN COUNTDOWN HEADS AND FLASHING YELLOW ARROWS AT VARIOUS INTERSECTIONS.	0.99	Highway	Safety	11	High Country RPO	HS-2011B	Statewide Mobility	HSIP					2021	\$116,000			\$116,000	UNDER CONSTRUCTION.
AVERY	SR 1511 (ROSEBORO ROAD)	NCDOT	INSTALL SHOULDER GUARDRAIL.	0.05	Highway	Safety	11	High Country RPO	HS-2011C	Division 11	HSIP					2021	\$20,000			\$20,000	UNDER CONSTRUCTION.
CALDWELL, SURRY, WATAUGA, WILKES, ALLEGHANY, ASHE, AVERY, YADKIN	VARIOUS	NCDOT	INSTALL LONG-LIFE PAVEMENT MARKINGS.		Highway	Safety	11	High Country RPO, Northwest Piedmont RPO, Greater Hickory MPO	HS-2011D	Division 11	HSIP					2021	\$855,000			\$855,000	UNDER CONSTRUCTION.
ASHE	NC 16	NCDOT	US 221 TO THE VIRGINIA STATE LINE. INSTALL NEW AND UPGRADE EXISTING GUARDRAIL.		Highway	Safety	11	High Country RPO	HS-2011E	Region F	HSIP					2023	\$1,575,000			\$1,575,000	UNDER CONSTRUCTION.
WILKES	VARIOUS	NCDOT	INSTALL RUMBLE STRIPS AND LONG LIFE PAVEMENT MARKINGS. INSTALL SHOULDER GUARDRAIL NEAR SR 2329.		Highway	Safety	11	High Country RPO	HS-2011F	Division 11	HSIP					2023	\$395,000			\$395,000	
SURRY	NC 89 (PINE STREET)	NCDOT	SR 1345 (BEULAH ROAD/ BEULAH CHURCH ROAD). CONSTRUCT ROUNDABOUT.	0.5	Highway	Safety	11	Northwest Piedmont RPO	HS-2011G	Region F	HF, HSIP, S	2024	\$425,000	2024	\$25,000	2026	\$1,250,000	2023	\$100,000	\$1,800,000	*S* FUNDS ARE HI-IMPACT/ LOW COST FUNDS.
CALDWELL, SURRY, WATAUGA, WILKES, ALLEGHANY, ASHE, AVERY, YADKIN	VARIOUS	NCDOT	SAFETY IMPROVEMENTS AT VARIOUS LOCATIONS IN DIVISION 11.		Highway	Safety	11	High Country RPO, Northwest Piedmont RPO, Greater Hickory MPO	HS-2411											\$0	PROGRAMMED FOR PRELIMINARY ENGINEERING ONLY. INDIVIDUAL PROJECTS AND FUNDING TO BE REQUESTED IN THE FUTURE AS NEEDED.
WILKES	SR 1143 (NEW BROWNS FORD ROAD)	NCDOT	BRIDGE 960093 OVER YADKIN RIVER. INSTALL GUARDRAIL.		Highway	Safety	11	High Country RPO	HS-2411A	Division 11	HSIP					2025	\$36,000			\$36,000	
YADKIN, SURRY	I-77	NCDOT	VARIOUS LOCATIONS. UPGRADE GUARDRAIL END UNITS.		Highway	Safety	11	Northwest Piedmont RPO	HS-2411B	Statewide Mobility	HSIP					2025	\$152,000			\$152,000	
CALDWELL, SURRY, WATAUGA, WILKES, ALLEGHANY, ASHE, AVERY, YADKIN	VARIOUS	NCDOT	DIVISION 11 RUMBLE STRIPS, GUARDRAIL, SAFETY AND LIGHTING IMPROVEMENTS AT SELECTED LOCATIONS.		Highway	Safety	11	High Country RPO, Northwest Piedmont RPO, Greater Hickory MPO	W-5211											\$0	DIVISION PURCHASE ORDER CONTRACT (DPOC) - IN PROGRESS
YADKIN	VARIOUS	NCDOT	DIVISION 11 RUMBLE STRIPS, GUARDRAIL, SAFETY AND LIGHTING IMPROVEMENTS AT SELECTED LOCATIONS IN REGIONAL CATEGORY.		Highway	Safety	11	Northwest Piedmont RPO	W-5211REG	Region F										\$0	
WILKES	NC 268	NCDOT	SR 1966 (AIRPORT ROAD) TO SR 2026 (AUSTIN TRAPHILL ROAD). INSTALL GUARDRAIL AND PAVEMENT MARKINGS.	13.75	Highway	Safety	11	High Country RPO	W-5503A	Region F	HSIP					2021	\$1,000,000			\$1,000,000	UNDER CONSTRUCTION.

BASIC PROJECT INFORMATION										FISCAL YEAR PROJECT PHASE SCHEDULED TO START											
COUNTY(S)	ROUTE/CITY	RESPONSIBLE AGENCY	DESCRIPTION	LENGTH (MILES)	MODE	FUNDING PROGRAM	DIVISION(S)	MPOs/RPOs	PROJECT ID	STI CATEGORY FUNDED	FUNDING SOURCE (SEE FUNDING SOURCES TAB FOR MORE INFO)	RIGHT-OF-WAY PROJECTED SCHEDULE	TOTAL REMAINING FUNDS NEEDED FOR RIGHT-OF-WAY	UTILITIES PROJECTED SCHEDULE	TOTAL REMAINING FUNDS NEEDED FOR UTILITIES	CONSTRUCTION PROJECTED SCHEDULE	TOTAL REMAINING FUNDS NEEDED FOR CONSTRUCTION	PROJECTED SCHEDULE FOR OTHER ACTIVITIES	TOTAL REMAINING FUNDS FOR OTHER ACTIVITIES	TOTAL REMAINING FUNDS NEEDED	COMMENT
CALDWELL, SURRY, WATAUGA, WILKES, ALLEGHANY, ASHE, AVERY, YADKIN	VARIOUS	NCDOT	SAFETY IMPROVEMENTS AT VARIOUS LOCATIONS IN DIVISION 11.		Highway	Safety	11	High Country RPO, Northwest Piedmont RPO, Greater Hickory MPO	W-5711											\$0	
CALDWELL, SURRY, WATAUGA, WILKES, ALLEGHANY, ASHE, AVERY, YADKIN	VARIOUS	NCDOT	SAFETY IMPROVEMENTS AT VARIOUS LOCATIONS.		Highway	Safety	11	High Country RPO, Northwest Piedmont RPO, Greater Hickory MPO	W-5711DIV	Division 11	HSIP	2020	\$120,000			2020	\$720,000			\$840,000	IN PROGRESS
CALDWELL, SURRY, WATAUGA, WILKES, ALLEGHANY, ASHE, AVERY, YADKIN	VARIOUS	NCDOT	SAFETY IMPROVEMENTS AT VARIOUS LOCATIONS.		Highway	Safety	11	High Country RPO, Northwest Piedmont RPO, Greater Hickory MPO	W-5711REG	Region F	HSIP	2020	\$120,000			2020	\$720,000			\$840,000	IN PROGRESS
CALDWELL, SURRY, WATAUGA, WILKES, ALLEGHANY, ASHE, AVERY, YADKIN	VARIOUS	NCDOT	SAFETY IMPROVEMENTS AT VARIOUS LOCATIONS.		Highway	Safety	11	High Country RPO, Northwest Piedmont RPO, Greater Hickory MPO	W-5711SW	Statewide Mobility	HSIP	2020	\$160,000			2020	\$960,000			\$1,120,000	IN PROGRESS
CALDWELL, SURRY, WATAUGA, WILKES, ALLEGHANY, ASHE, AVERY, YADKIN	VARIOUS	NCDOT	SAFETY IMPROVEMENTS AT VARIOUS LOCATIONS IN DIVISION 11.		Highway	Safety	11	High Country RPO, Northwest Piedmont RPO, Greater Hickory MPO	W-5811											\$0	PROGRAMMED FOR PRELIMINARY ENGINEERING ONLY. INDIVIDUAL PROJECTS AND FUNDING TO BE REQUESTED IN THE FUTURE AS NEEDED.
WILKES	NEW ROUTE	NCDOT	NC 268 CONNECTOR, NC 18 TO US 421. CONSTRUCT MULTI-LANE FACILITY, PART ON NEW LOCATION.	4.38	Highway	STI (Prioritization)	11	High Country RPO	R-0616	Not Funded	T	NOT FUNDED	\$18,200,000	NOT FUNDED	\$1,100,000	NOT FUNDED	\$132,201,000	NOT FUNDED		\$151,501,000	
AVERY, MITCHELL	US 19E, NC 194	NCDOT	MULTI-LANE SECTION EAST OF SPRUCE PINE TO US 221. WIDEN TO MULTI-LANES.	9.4	Highway	STI (Prioritization)	11, 13	High Country RPO	R-2520											\$0	
AVERY, MITCHELL	US 19E	NCDOT	MULTI-LANES EAST OF SPRUCE PINE TO SR 1106. WIDEN TO MULTI-LANES.	4.27	Highway	STI (Prioritization)	11, 13	High Country RPO	R-2520A	Division 11, 13	T	FUNDED FOR PRELIMINARY ENGINEERING ONLY	\$14,700,000	FUNDED FOR PRELIMINARY ENGINEERING ONLY	\$4,000,000	FUNDED FOR PRELIMINARY ENGINEERING ONLY	\$50,801,000			\$69,501,000	
AVERY	US 19E-NC 194	NCDOT	SR 1106 TO US 221. WIDEN TO MULTI-LANES.		Highway	STI (Prioritization)	11	High Country RPO	R-2520B	Not Funded	T	NOT FUNDED	\$4,300,000	NOT FUNDED		NOT FUNDED	\$25,600,000	NOT FUNDED		\$29,900,000	
WATAUGA, AVERY	NC 105	NCDOT	US 221 TO SR 1107 (NC 105 BYPASS) IN BOONE. WIDEN TO MULTI-LANES.	14.8	Highway	STI (Prioritization)	11	High Country RPO	R-2566											\$0	
AVERY, WATAUGA	NC 105	NCDOT	US 221 IN AVERY COUNTY TO SR 1136 (CLARKS CREEK ROAD) IN WATAUGA COUNTY.		Highway	STI (Prioritization)	11	High Country RPO	R-2566A	Not Funded	T	NOT FUNDED	\$1,000,000	NOT FUNDED		NOT FUNDED	\$60,350,000	NOT FUNDED		\$61,350,000	
WATAUGA	NC 105	NCDOT	SR 1136 (CLARKS CREEK ROAD) TO SR 1107 (NC 105 BYPASS) IN BOONE.	5.49	Highway	STI (Prioritization)	11	High Country RPO	R-2566B	Region F	NHP, T	2022	\$13,270,000	2022	\$13,700,000	2027	\$87,600,000			\$114,570,000	RIGHT-OF-WAY IN PROGRESS. BUILD NC BOND FUNDING: \$189,756 FOR RIGHT-OF-WAY, PAYBACK FY 2022-2036 (FY 2022 / YR 4 SALE);
WATAUGA	NC 105	NCDOT	CONSTRUCT NEW BRIDGE OVER WATAUGA RIVER AND LEFT-TURN LANE AT SR 1112 (BROADSTONE ROAD).		Highway	STI (Prioritization)	11	High Country RPO	R-2566BA	Division 11	T			2019	\$2,850,000	2022	\$23,680,000			\$26,530,000	WITHIN THE LIMITS OF R-2566 B. UNDER CONSTRUCTION. BUILD NC BOND FUNDING: \$6.2M FOR CONSTRUCTION, PAYBACK FY 2022-2036 (FY 2022 / YR 4 SALE)
WATAUGA	NC 105	NCDOT	SR 1658 (OLD SHULLS MILL ROAD) INTERSECTION. REALIGN SR 1658 (OLD SHULLS MILL ROAD).	0.5	Highway	STI (Prioritization)	11	High Country RPO	R-2566BB	Region F	T					2025	\$1,600,000			\$1,600,000	UNDER CONSTRUCTION.
WATAUGA	US 421/US 321	NCDOT	US 321/US 421 JUNCTION NEAR VILAS TO SR 1107 (NC 105 BYPASS) - IN VICINITY OF TERMINI OF PROPOSED DANIEL BOONE PARKWAY (R-5915). WIDEN TO MULTI-LANES.	3.55	Highway	STI (Prioritization)	11	High Country RPO	R-2615	Region F	T	2027	\$40,900,000	2027	\$1,500,000	2030	\$50,200,000			\$92,600,000	
ASHE, WATAUGA	US 221	NCDOT	US 421 IN WATAUGA COUNTY TO US 221 BUSINESS/NC 88 IN JEFFERSON. WIDEN TO FOUR LANES DIVIDED.	16.1	Highway	STI (Prioritization)	11	High Country RPO	R-2915											\$0	
ASHE	US 221	NCDOT	NORTH OF SOUTH FORK NEW RIVER TO SOUTH OF NC 194	4.2	Highway	STI (Prioritization)	11	High Country RPO	R-2915C	Division 11	BGLT5					2017	\$19,700,000			\$19,700,000	COMPLETE
ASHE	US 221	NCDOT	US 221 BYPASS TO US 221 BUSINESS/NC 88 IN JEFFERSON	3.55	Highway	STI (Prioritization)	11	High Country RPO	R-2915E	Division 11	T					2020	\$44,684,000			\$44,684,000	UNDER CONSTRUCTION. BUILD NC BOND FUNDING: \$21.452 M FOR CONSTRUCTION, PAYBACK FY 2021-2035 (FY 2021 / YR 2&3 SALE)
CALDWELL, BURKE	SR 1001 (MALCOLM BLVD/ CONNELLY SPRINGS ROAD)	NCDOT	US 70 TO SR 1933 (SOUTH-WEST BOULEVARD) IN LENOIR. MODERNIZE ROADWAY TO INCLUDE BICYCLE AND PEDESTRIAN ACCOMMODATIONS.	10	Highway	STI (Prioritization)	11, 13	Greater Hickory MPO	R-3430											\$0	
CALDWELL	SR 1001 (CONNELLY SPRINGS ROAD)	NCDOT	CATAWBA RIVER TO SR 1933 (SOUTH-WEST BOULEVARD)	7.04	Highway	STI (Prioritization)	11	Greater Hickory MPO	R-3430C	Division 11	BGANY	2028	\$27,500,000	2028	\$4,000,000	2031	\$47,000,000			\$78,500,000	
SURRY	US 601	NCDOT	US 52 TO SR 1365 (FORREST DRIVE). UPGRADE ROADWAY.	0.98	Highway	STI (Prioritization)	11	Northwest Piedmont RPO	R-5714	Region F	T	2019	\$10,950,000	2024	\$1,000,000	2026	\$27,000,000			\$38,950,000	RIGHT-OF-WAY IN PROGRESS
YADKIN	SR 1605 (OLD US 421)	NCDOT	SR 1146 (SHACKTOWN ROAD) TO SR 1711 (SPEER BRIDGE ROAD). CONSTRUCT NEW ROADWAY TO REALIGN SR 1605 WITH SR 1711 AND CONSTRUCT A ROUNDABOUT AT THE INTERSECTION WITH SR 1146.	0.18	Highway	STI (Prioritization)	11	Northwest Piedmont RPO	R-5730	Division 11	T					2022	\$3,216,000			\$3,216,000	UNDER CONSTRUCTION.
CALDWELL	US 64/NC 90/NC 18 (WILKESBORO BLVD)	NCDOT	INTERSECTION OF US 64/NC 90/NC 18 (WILKESBORO BOULEVARD) AND US 64/NC 90 (TAYLORSVILLE ROAD). CONSTRUCT INTERSECTION IMPROVEMENTS.	0.5	Highway	STI (Prioritization)	11	Greater Hickory MPO	R-5745	Division 11	T					2019	\$1,695,000			\$1,695,000	COMPLETE; BUILD NC BOND FUNDING: \$1.313M FOR CONSTRUCTION, PAYBACK FY 2019-2033 (FY 2019 / YR 1 SALE)
WILKES	NC 115	NCDOT	US 421 TO 2ND STREET. WIDEN TO TWO LANES WITH MEDIAN. CONSTRUCT BIKE LANES AND SIDEWALKS.	2.98	Highway	STI (Prioritization)	11	High Country RPO	R-5759	Division 11	T	2022	\$12,615,000	2022	\$900,000	2026	\$50,600,000	2020	\$1,365,000	\$65,480,000	RIGHT-OF-WAY IN PROGRESS. BUILD NC BOND FUNDING: \$1.057 M FOR PRELIMINARY ENGINEERING, PAYBACK 2020-2034 (FY 2019 / YR 1 SALE); \$1,129 FOR ROW, PAYBACK FY 2020-2034 (FY 2019 / YR1 SALE);
WILKES	SR 1001 (OAKWOODS ROAD)	NCDOT	US 421 TO FOREST HILL DRIVE. UPGRADE ROADWAY.	1.27	Highway	STI (Prioritization)	11	High Country RPO	R-5772	Division 11	T	2026	\$3,500,000	2026	\$1,900,000	2027	\$11,700,000			\$17,100,000	
WATAUGA	SR 1522 (DEERFIELD ROAD)	NCDOT	STATE FARM ROAD TO SR 1523 (WILSON RIDGE ROAD). UPGRADE ROADWAY.	0.87	Highway	STI (Prioritization)	11	High Country RPO	R-5830	Division 11	T	2025	\$3,900,000	2025	\$1,200,000	2027	\$6,200,000			\$11,300,000	
YADKIN	AVENUE/US 601 (CAROLINA)	NCDOT	NC 67 (MAIN STREET) INTERSECTION. UPGRADE INTERSECTION.	0.5	Highway	STI (Prioritization)	11	Northwest Piedmont RPO	R-5831	Division 11	T					2023	\$650,000			\$4,550,000	RIGHT-OF-WAY IN PROGRESS

BASIC PROJECT INFORMATION										FISCAL YEAR PROJECT PHASE SCHEDULED TO START											
COUNTY(S)	ROUTE/CITY	RESPONSIBLE AGENCY	DESCRIPTION	LENGTH (MILES)	MODE	FUNDING PROGRAM	DIVISION(S)	MPOs/RPOs	PROJECT ID	STI CATEGORY FUNDED	FUNDING SOURCE (SEE FUNDING SOURCES TAB FOR MORE INFO)	RIGHT-OF-WAY PROJECTED SCHEDULE	TOTAL REMAINING FUNDS NEEDED FOR RIGHT-OF-WAY	UTILITIES PROJECTED SCHEDULE	TOTAL REMAINING FUNDS NEEDED FOR UTILITIES	CONSTRUCTION PROJECTED SCHEDULE	TOTAL REMAINING FUNDS NEEDED FOR CONSTRUCTION	PROJECTED SCHEDULE FOR OTHER ACTIVITIES	TOTAL REMAINING FUNDS FOR OTHER ACTIVITIES	TOTAL REMAINING FUNDS NEEDED	COMMENT
ASHE	NC 88	NCDOT	NC 88 TO NC 194. UPGRADE ROADWAY.	3.76	Highway	STI (Prioritization)	11	High Country RPO	R-5832	Division 11	BGLT5	2025	\$16,300,000	2025	\$4,600,000	2028	\$32,701,000			\$53,601,000	
ASHE	US 221 BUSINESS	NCDOT	NC 194 AND SR 1248 (BEAVER CREEK SCHOOL ROAD) INTERSECTION. CONSTRUCT REDUCED CONFLICT INTERSECTION.	0.5	Highway	STI (Prioritization)	11	High Country RPO	R-5833	Not Funded	T	NOT FUNDED	\$1,100,000	NOT FUNDED	\$50,000	NOT FUNDED	\$2,800,000	NOT FUNDED		\$3,950,000	
SURRY	US 601	NCDOT	I-74 TO SR 1104 (CODY TRAIL). WIDEN TO 4-LANES.	7.19	Highway	STI (Prioritization)	11	Northwest Piedmont RPO	R-5836	Division 11	BGLT5, T	2026	\$3,100,000	2026	\$1,700,000	2028	\$81,968,000			\$86,768,000	BUILD NC BONDS: \$16M FOR CONSTRUCTION, PAYBACK FY 2026-2040 (YR 8 / 2026 SALE)
WATAUGA	US 421	NCDOT	SR 1180 (POPLAR GROVE CONNECTOR). CONSTRUCT ROUNDABOUT.	0.5	Highway	STI (Prioritization)	11	High Country RPO	R-5872	Statewide Mobility	BG5T50	FUNDED FOR PRELIMINARY ENGINEERING ONLY	\$5,000,000	FUNDED FOR PRELIMINARY ENGINEERING ONLY	\$200,000	FUNDED FOR PRELIMINARY ENGINEERING ONLY	\$3,100,000			\$8,300,000	
WATAUGA	US 321	NCDOT	DEERFIELD ROAD AND MEADOWVIEW ROAD. REALIGN OFFSET INTERSECTION.	0.5	Highway	STI (Prioritization)	11	High Country RPO	R-5874	Not Funded	BG5T50	NOT FUNDED	\$5,700,000	NOT FUNDED	\$1,000,000	NOT FUNDED	\$7,799,000	NOT FUNDED		\$14,499,000	
YADKIN	US 601 (SOUTH STATE STREET)	NCDOT	US 421 EASTBOUND RAMP. INSTALL ROUNDABOUT.	0.5	Highway	STI (Prioritization)	11	Northwest Piedmont RPO	R-5894	Not Funded	BGLT5	NOT FUNDED	\$750,000	NOT FUNDED	\$100,000	NOT FUNDED	\$4,500,000	NOT FUNDED		\$5,350,000	COORDINATE WITH U-5809.
SURRY	NC 103 (EAST PINE STREET)	NCDOT	SR 1742 (QUAKER ROAD) INTERSECTION. IMPROVE INTERSECTION.	0.5	Highway	STI (Prioritization)	11	Northwest Piedmont RPO	R-5895	Not Funded	T	NOT FUNDED	\$2,700,000	NOT FUNDED	\$390,000	NOT FUNDED	\$1,600,000	NOT FUNDED		\$4,690,000	
YADKIN	US 601	NCDOT	NC 67 TO SR 1502 / SR 1503 (COUNTRY CLUB ROAD). MODERNIZE ROADWAY AND IMPROVE SR 1134 (MACKIE ROAD) INTERSECTION.	6.8	Highway	STI (Prioritization)	11	Northwest Piedmont RPO	R-5896	Not Funded	T	NOT FUNDED	\$2,000,000	NOT FUNDED	\$300,000	NOT FUNDED	\$2,100,000	NOT FUNDED		\$4,400,000	
SURRY	NC 89 (WEST PINE STREET)	NCDOT	SR 1397 (ROUND PEAK CHURCH ROAD) INTERSECTION. IMPROVE INTERSECTION.	0.5	Highway	STI (Prioritization)	11	Northwest Piedmont RPO	R-5901	Region F	BGLT5	2024	\$370,000	2024	\$410,000	2025	\$7,701,000			\$8,481,000	
AVERY	NC 184	NCDOT	NC 105 TO SR 1342 (HICKORY NUT GAP ROAD) IN BANNER ELK. WIDEN TO MULTI-LANES.	3.76	Highway	STI (Prioritization)	11	High Country RPO	R-5902	Not Funded	T	NOT FUNDED	\$18,200,000	NOT FUNDED	\$7,900,000	NOT FUNDED	\$64,798,000	NOT FUNDED		\$90,898,000	
WATAUGA	US 421	NCDOT	TENNESSEE LINE TO US 321-US 421 JUNCTION NEAR VILAS. WIDEN TO MULTI-LANES.	6.8	Highway	STI (Prioritization)	11	High Country RPO	R-5903	Not Funded	T	NOT FUNDED	\$39,700,000	NOT FUNDED	\$13,000,000	NOT FUNDED	\$72,900,000	NOT FUNDED		\$125,600,000	
SURRY	NC 89 (WEST PINE STREET)	NCDOT	SR 1387 (TOAST ROAD) TO SR 1396 (PINE RIDGE ROAD). MODERNIZE ROADWAY AND IMPROVE INTERSECTION AT SR 1396 (PINE RIDGE ROAD).	3.81	Highway	STI (Prioritization)	11	Northwest Piedmont RPO	R-5905	Division 11	BGLT5	2026	\$5,899,000	2026	\$5,800,000	2029	\$38,501,000			\$50,200,000	
WILKES	NC 268	NCDOT	SR 1966 (AIRPORT ROAD) TO FOUR LANES WEST OF SR 2026 (AUSTIN TRAPHILL ROAD). MODERNIZE ROADWAY.	13.52	Highway	STI (Prioritization)	11	High Country RPO	R-5906	Division 11	BGLT5, T	2028	\$57,186,000	2028	\$600,000	2031	\$52,299,000			\$110,085,000	BUILD NC BOND FUNDING: \$17M FOR RIGHT-OF-WAY, PAYBACK FY 2028-2042 (YR 10 / 2028 SALE)
YADKIN	SR 1314 (EAST MAIN STREET)	NCDOT	US 601 TO SR 1765 (UNIFI INDUSTRIAL ROAD) IN YADKINVILLE. MODERNIZE ROADWAY, INCLUDING IMPROVEMENTS AT THE US 601 AND VAN BUREN STREET INTERSECTIONS.	1.19	Highway	STI (Prioritization)	11	Northwest Piedmont RPO	R-5909	Division 11	T	2026	\$1,901,000	2026	\$5,800,000	2029	\$4,300,000			\$12,001,000	
SURRY	US 21 BUSINESS (NORTH BRIDGE STREET)	NCDOT	NC 268 (CC CAMP ROAD) INTERSECTION. IMPROVE US 21 BUSINESS NORTHBOUND TO NC 268 EASTBOUND MOVEMENT.	0.5	Highway	STI (Prioritization)	11	Northwest Piedmont RPO	R-5910	Division 11	BGLT5	2022	\$900,000	2022	\$400,000	2023	\$1,700,000			\$3,000,000	UNDER CONSTRUCTION.
AVERY	US 19E	NCDOT	NC 194 INTERSECTION. CONSTRUCT RIGHT TURN LANE FROM US 19E NORTHBOUND TO NC 194 EASTBOUND.	0.5	Highway	STI (Prioritization)	11	High Country RPO	R-5911	Division 11	BGLT5	2022	\$200,000			2023	\$1,200,000			\$1,400,000	UNDER CONSTRUCTION.
YADKIN	SR 1605 (OLD US 421)	NCDOT	SR 1600 (FALCON ROAD) INTERSECTION. CONSTRUCT ROUNDABOUT.	0.5	Highway	STI (Prioritization)	11	Northwest Piedmont RPO	R-5912	Division 11	T	2023	\$600,000	2023	\$100,000	2024	\$1,500,000			\$2,200,000	RIGHT-OF-WAY IN PROGRESS.
YADKIN, SURRY	NC 67, US 21 BUS	NCDOT	COMMERCE STREET IN ELKIN TO NORTH BRIDGE STREET IN JONESVILLE. WIDEN EXISTING TWO LANE ROADWAY, CONSTRUCT ROUNDABOUTS AT WEST MAIN STREET AND ELM STREET AND ELM STREET AND NORTH BRIDGE STREET, AND IMPROVE BICYCLE AND PEDESTRIAN CONNECTIONS; REHABILITATE BRIDGE 850021 OVER YADKIN RIVER AND WIDEN SIDEWALKS.	0.35	Highway	STI (Prioritization)	11	Northwest Piedmont RPO	R-5913	Division 11	BGLT5, HFB	2025	\$1,100,000	2025	\$220,000	2027	\$4,700,000			\$6,020,000	
YADKIN	NC 67	NCDOT	US 601 IN BOONVILLE TO WEST MAIN STREET IN EAST BEND. MODERNIZE ROADWAY WITH INTERSECTION IMPROVEMENTS AT NEBO ROAD.	10.55	Highway	STI (Prioritization)	11	Northwest Piedmont RPO	R-5914	Division 11	BGLT5, T	2026	\$9,000,000	2026	\$1,000,000	2029	\$45,675,000			\$55,675,000	BUILD NC BONDS: \$20.1M FOR CONSTRUCTION, PAYBACK FY 2028-2042 (YR 10 / 2028 SALE)
WATAUGA	US 421 (DANIEL BOONE PARKWAY)	NCDOT	US 421/321 WEST OF BOONE TO US 421 EAST OF BOONE. CONSTRUCT FREEWAY ON NEW LOCATION SOUTH OF BOONE.	10.42	Highway	STI (Prioritization)	11	High Country RPO	R-5915	Division 11										\$0	
WATAUGA	US 421 (DANIEL BOONE PARKWAY)	NCDOT	US 321/421 WEST OF BOONE TO NC 105	2.25	Highway	STI (Prioritization)	11	High Country RPO	R-5915A	Not Funded	NHP	NOT FUNDED	\$81,700,000	NOT FUNDED	\$400,000	NOT FUNDED	\$165,600,000	NOT FUNDED		\$247,700,000	
WATAUGA	US 421 (DANIEL BOONE PARKWAY)	NCDOT	NC 105 TO US 221/321 SOUTH OF BOONE	3.62	Highway	STI (Prioritization)	11	High Country RPO	R-5915B	Division 11	TAST50	2028	\$84,800,000	2028	\$600,000	2031	\$246,601,000			\$332,001,000	BUILD NC BOND FUNDING: \$6.2M FOR RIGHT-OF-WAY, PAYBACK FY 2028-2042 (FY 2028 / YR 10 SALE)
WATAUGA	US 421 (DANIEL BOONE PARKWAY)	NCDOT	US 221/321 TO US 221/421 EAST OF BOONE	4.55	Highway	STI (Prioritization)	11	High Country RPO	R-5915C	Not Funded	NHP	NOT FUNDED	\$133,800,000	NOT FUNDED	\$400,000	NOT FUNDED	\$384,600,000	NOT FUNDED		\$518,800,000	
CALDWELL, CATAWBA, BURKE	US 321	NCDOT	NORTH OF US 70 IN HICKORY TO SR 1933 (SOUTHWEST BOULEVARD). WIDEN TO SIX LANES.	13.3	Highway	STI (Prioritization)	11, 12, 13	Greater Hickory MPO	U-4700											\$0	INCLUDES B-4450.
CATAWBA, CALDWELL, BURKE	US 321	NCDOT	NORTH OF US 70 IN HICKORY TO US 321A	3.35	Highway	STI (Prioritization)	11, 12, 13	Greater Hickory MPO	U-4700A	Statewide Mobility	L, NHP, S(M)	2021	\$88,015,000			2026	\$276,229,000			\$364,244,000	RIGHT-OF-WAY IN PROGRESS. GARVEE BOND FUNDING: \$45M FOR RIGHT-OF-WAY, PAYBACK FY 2021-2035
CALDWELL	US 321	NCDOT	US 321A TO SR 1108 (MISSION ROAD)	0	Highway	STI (Prioritization)	11	Greater Hickory MPO	U-4700B	Not Funded	NHP	NOT FUNDED	\$35,000,000	NOT FUNDED	\$4,000,000	NOT FUNDED	\$57,500,000	NOT FUNDED		\$96,500,000	
CALDWELL	US 321	NCDOT	SR 1108 (MISSION ROAD) TO SR 1933 (SOUTHWEST BOULEVARD).	0	Highway	STI (Prioritization)	11	Greater Hickory MPO	U-4700C	Not Funded	NHP	NOT FUNDED	\$5,000,000	NOT FUNDED	\$2,000,000	NOT FUNDED	\$12,000,000	NOT FUNDED		\$19,000,000	
CALDWELL	US 321	NCDOT	SR 1160 (MOUNT HERMAN ROAD). UPGRADE INTERSECTION TO REDUCED CONFLICT INTERSECTION - WITHIN THE LIMITS OF U-4700 C.	0.5	Highway	STI (Prioritization)	11	Greater Hickory MPO	U-4700CA	Region F	NHP	2020	\$420,000			2025	\$7,200,000			\$7,620,000	DESIGN BY DIVISION. UNDER CONSTRUCTION.
CALDWELL	US 321	NCDOT	SR 1809/1952 (PINE MOUNTAIN ROAD). UPGRADE INTERSECTION TO REDUCED CONFLICT INTERSECTION - WITHIN THE LIMITS OF U-4700 C.	0.5	Highway	STI (Prioritization)	11	Greater Hickory MPO	U-4700CB	Statewide Mobility	NHP	2020	\$400,000	2020	\$100,000	2025	\$11,998,000			\$12,498,000	RIGHT-OF-WAY IN PROGRESS.
CALDWELL	US 321	NCDOT	SR 1108 (MISSION ROAD). UPGRADE INTERSECTION TO REDUCED CONFLICT INTERSECTION - WITHIN THE LIMITS OF U-4700 C.	0.5	Highway	STI (Prioritization)	11	Greater Hickory MPO	U-4700CC	Statewide Mobility	NHP	2020	\$450,000	2020	\$100,000	2025	\$8,300,000			\$8,850,000	RIGHT-OF-WAY IN PROGRESS.
WILKES	US 421	NCDOT	NC 16 TO US 421 BUSINESS. CONVERT EXISTING ROADWAY TO REDUCED CONFLICT INTERSECTIONS AND ADD SERVICE ROADS.	2.64	Highway	STI (Prioritization)	11	High Country RPO	U-5312	Region F	NHP	2023	\$5,100,000	2023	\$1,217,000	2023	\$64,501,000			\$70,818,000	UNDER CONSTRUCTION.
YADKIN	US 601 (STATE STREET)	NCDOT	US 421 TO SR 1146 (LEE AVENUE). CONSTRUCT MEDIAN AND ROUNDABOUTS.	0.68	Highway	STI (Prioritization)	11	Northwest Piedmont RPO	U-5809	Division 11	T				\$800,000	2024	\$18,900,000			\$19,700,000	RIGHT-OF-WAY IN PROGRESS. COORDINATE WITH R-5894.

BASIC PROJECT INFORMATION										FISCAL YEAR PROJECT PHASE SCHEDULED TO START											
COUNTY(S)	ROUTE/CITY	RESPONSIBLE AGENCY	DESCRIPTION	LENGTH (MILES)	MODE	FUNDING PROGRAM	DIVISION(S)	MPOs/RPOs	PROJECT ID	STI CATEGORY FUNDED	FUNDING SOURCE (SEE FUNDING SOURCES TAB FOR MORE INFO)	RIGHT-OF-WAY PROJECTED SCHEDULE	TOTAL REMAINING FUNDS NEEDED FOR RIGHT-OF-WAY	UTILITIES PROJECTED SCHEDULE	TOTAL REMAINING FUNDS NEEDED FOR UTILITIES	CONSTRUCTION PROJECTED SCHEDULE	TOTAL REMAINING FUNDS NEEDED FOR CONSTRUCTION	PROJECTED SCHEDULE FOR OTHER ACTIVITIES	TOTAL REMAINING FUNDS FOR OTHER ACTIVITIES	TOTAL REMAINING FUNDS NEEDED	COMMENT
WATAUGA	SR 1514 (BAMBOO ROAD); SR 1523 (WILSON RIDGE)	NCDOT	US 421/US 221 TO SR 1522 (DEERFIELD ROAD). MODERNIZE ROADWAY.	1.88	Highway	STI (Prioritization)	11	High Country RPO	U-5810	Division 11	BG5T50, T	2022	\$13,400,000	2022	\$1,500,000	2025	\$42,400,000			\$57,300,000	RIGHT-OF-WAY IN PROGRESS. BUILD NC BOND FUNDING: \$3.5M FOR RIGHT-OF-WAY, PAYBACK FY 2022-2036 (FY 2022 / YR 4 SALE); \$10.2M FOR CONSTRUCTION, PAYBACK FY 2024-2038 (FY 2024 / YR 6 SALE)
CALDWELL	US 64/ NC 18	NCDOT	SR 1142 (CALICO ROAD) INTERSECTION. CONSTRUCT INTERSECTION IMPROVEMENTS.	0.5	Highway	STI (Prioritization)	11	Greater Hickory MPO	U-6033	Division 11	T	2019	\$400,000	2019	\$668,000	2023	\$4,261,000			\$5,329,000	UNDER CONSTRUCTION.
CALDWELL	US 321 ALT	NCDOT	SR 1109 (PINWOOD ROAD) TO SR 1106 (DUKE STREET). UPGRADE ROADWAY.	1.33	Highway	STI (Prioritization)	11	Greater Hickory MPO	U-6034	Division 11	BGANY	2024	\$9,000,000	2024	\$2,200,000	2027	\$14,400,000			\$25,600,000	
CALDWELL	SR 1002 (DUDLEY SHOALS ROAD)	NCDOT	SR 1002 (DUDLEY SHOALS ROAD) AND SR 1751 (GRACE CHAPEL ROAD/CAMPGROUND ROAD)/SR 1752 (PEACH ORCHARD ROAD). CONSTRUCT ROUNDABOUT.		Highway	STI (Prioritization)	11	Greater Hickory MPO	U-6035	Division 11	T	2019	\$200,000	2019	\$305,000	2024	\$2,800,000			\$3,305,000	RIGHT-OF-WAY IN PROGRESS
CALDWELL	SR 1109 (PINWOOD ROAD)	NCDOT	US 321 TO SR 1931 (BERT HUFFMAN ROAD). UPGRADE ROADWAY.	0.6	Highway	STI (Prioritization)	11	Greater Hickory MPO	U-6036	Division 11	T	2019	\$1,500,000	2019	\$560,000	2024	\$13,317,000			\$15,377,000	RIGHT-OF-WAY IN PROGRESS
CALDWELL	SR 1130 (CAJAH MOUNTAIN ROAD)	NCDOT	SR 1001 (CONNELLY SPRINGS ROAD) TO US 321A. MODERNIZE ROADWAY.	3.39	Highway	STI (Prioritization)	11	Greater Hickory MPO	U-6157	Division 11	BGANY	2025	\$13,000,000	2025	\$10,200,000	2027	\$23,901,000			\$47,101,000	RIGHT-OF-WAY IN PROGRESS.
CALDWELL	US 321	NCDOT	SR 1002 (DUDLEY SHOALS ROAD) GRADE SEPARATION. CONSTRUCT RAMP ONTO US 321 SOUTHBOUND.	1	Highway	STI (Prioritization)	11	Greater Hickory MPO	U-6161	Division 11	NHP	2025	\$800,000	2025	\$200,000	2027	\$4,000,000			\$5,000,000	COORDINATE WITH U-4700A
WILKES	NC 268	NCDOT	NC 18 TO SR 1966 (AIRPORT ROAD). CONSTRUCT SIDEWALK FROM NC 18 TO SHAVER STREET. WIDEN TO FIVE-LANES FROM SHAVER STREET TO FAIRPLAINS ROAD. WIDEN TO FOUR-LANES DIVIDED FROM FAIRPLAINS ROAD TO SR 1966 (AIRPORT ROAD).	3.27	Highway	Transition	11	High Country RPO	R-2603	Pre-STI (Transition)										\$0	UNDER CONSTRUCTION
ASHE, WATAUGA	US 221	NCDOT	US 421 IN WATAUGA COUNTY TO SR 1003 (IDLEWILD ROAD) IN ASHE COUNTY	3.6	Highway	Transition	11	High Country RPO	R-2915A	Pre-STI (Transition)										\$0	COMPLETE
ASHE	US 221	NCDOT	SR 1003 (IDLEWILD ROAD) TO NORTH OF SOUTH FORK NEW RIVER	1	Highway	Transition	11	High Country RPO	R-2915B	Pre-STI (Transition)										\$0	COMPLETE
ASHE	US 221	NCDOT	SOUTH OF NC 194 TO US 221 BYPASS	3.8	Highway	Transition	11	High Country RPO	R-2915D	Pre-STI (Transition)										\$0	COMPLETE
WILKES	NC 268	NCDOT	NC 268 EAST OF NORTH WILKESBORO. WIDEN MULTIPLE SECTIONS, IMPROVE SHOULDERS, AND INSTALL GUARDRAIL, RUMBLE STRIPS, AND PAVEMENT MARKINGS.		Highway	Transition	11	High Country RPO	W-5503	Region F										\$0	PART COMPLETE
ALEXANDER, BURKE, CALDWELL, CATAWBA	WESTERN PIEDMONT REGIONAL TRANSPORTATION	WESTERN PIEDMONT REGIONAL TRANSPORTATION	EXPANSION BUS		Public Transportation (Transit)	Capital (Non-STI)	11, 12, 13	Greater Hickory MPO	TA-4928	Public Transit	5307, L, S							2024	\$840,000	\$840,000	
ALEXANDER, BURKE, CALDWELL, CATAWBA	OF CLEVELAND COUNTY TRANSPORTATION ADMIN.	OF CLEVELAND COUNTY TRANSPORTATION ADMIN.	REPLACEMENT - LIGHT TRANSIT VEHICLE		Public Transportation (Transit)	Capital (Non-STI)	11, 12, 13	Greater Hickory MPO	TA-6507	Public Transit	5311, L, S							2020	\$920,000	\$920,000	FUNDS AUTHORIZED IN PROGRESS
ASHE	ASHE COUNTY TRANSPORTATION	ASHE COUNTY TRANSPORTATION	PURCHASE EXPANSION VEHICLE TO PROVIDE TRANSPORTATION SERVICES TO PERSONS OVER 65 YEARS OF AGE AND PERSONS WITH A DISABILITY.		Public Transportation (Transit)	Capital (Non-STI)	11	High Country RPO	TA-6674	Division 11	5311, L, T									\$0	
ALEXANDER, BURKE, CALDWELL, CATAWBA	REGIONAL TRANSPORTATION WESTERN PIEDMONT	REGIONAL TRANSPORTATION WESTERN PIEDMONT	WESTERN PIEDMONT REGIONAL TRANSIT AUTHORITY.		Public Transportation (Transit)	Capital (Non-STI)	11, 12, 13	Greater Hickory MPO	TA-6707	Public Transit	5307, L							2024	\$2,100,000	\$2,100,000	
ALEXANDER, BURKE, CALDWELL, CATAWBA	TRANSIT AUTHORITY		VEHICLES, BUS STOPS		Public Transportation (Transit)	Capital (Non-STI)	11, 12, 13	Greater Hickory MPO	TC-0028	Public Transit	5339, L							2024	\$240,000	\$240,000	
ALEXANDER, BURKE, CALDWELL, CATAWBA	TRANSIT AUTHORITY		ROUTINE CAPITAL		Public Transportation (Transit)	Capital (Non-STI)	11, 12, 13	Greater Hickory MPO	TC-0032	Public Transit	5339, L							2024	\$240,000	\$240,000	
ALEXANDER, BURKE, CALDWELL, CATAWBA	WESTERN PIEDMONT REGIONAL TRANSIT AUTHORITY		TC-0033 - ROLLING STOCK		Public Transportation (Transit)	Capital (Non-STI)	11, 12, 13	Greater Hickory MPO	TC-0033	Public Transit	5309, L							2024	\$240,000	\$240,000	
ALEXANDER, BURKE, CALDWELL, CATAWBA		WESTERN PIEDMONT REGIONAL TRANSIT AUTHORITY	PURCHASE REPLACEMENT BUSES.		Public Transportation (Transit)	Capital (Non-STI)	11, 12, 13	Greater Hickory MPO	TG-0023	Public Transit	5339, L							2025	\$120,000	\$120,000	
ALEXANDER, BURKE, CALDWELL, CATAWBA	WESTERN PIEDMONT COUNCIL OF GOVERNMENTS	WESTERN PIEDMONT COUNCIL OF GOVERNMENTS	PLANNING ASSISTANCE - 5303		Public Transportation (Transit)	Capital (Non-STI)	11, 12, 13	Greater Hickory MPO	TP-5106	Public Transit	5303, L, S							2023	\$299,000	\$299,000	MODIFY FUNDING IN FY 21, FY 22, AND FY 23, CONSISTENT WITH FTA ALLOCATION FOR MPO REGION AND ADOPTED UPWP
ALEXANDER, BURKE, CALDWELL, CATAWBA	WESTERN PIEDMONT REGIONAL TRANSIT AUTHORITY	WESTERN PIEDMONT REGIONAL TRANSIT AUTHORITY	SAFETY AND SECURITY		Public Transportation (Transit)	Capital (Non-STI)	11, 12, 13	Greater Hickory MPO	TS-7002	Public Transit	5307, L							2020	\$414,000	\$414,000	MODIFY FUNDING IN FY 20, FY 21, FY 22, AND FY 23
WATAUGA	APPALCART	APPALCART	OPERATING ASSISTANCE		Public Transportation (Transit)	Miscellaneous/Other	11	High Country RPO	TO-6101	Public Transit	5311, L							2020	\$9,544,000	\$9,544,000	FUNDS AUTHORIZED IN PROGRESS
WATAUGA	APPALCART	APPALCART	OPERATING ASSISTANCE		Public Transportation (Transit)	Miscellaneous/Other	11	High Country RPO	TO-6104	Public Transit	SMAP							2020	\$2,632,000	\$2,632,000	FUNDS AUTHORIZED IN PROGRESS
ALEXANDER, BURKE, CALDWELL, CATAWBA	WESTERN PIEDMONT REGIONAL TRANSIT AUTHORITY	WESTERN PIEDMONT REGIONAL TRANSIT AUTHORITY	OPERATING ASSISTANCE		Public Transportation (Transit)	Miscellaneous/Other	11, 12, 13	Greater Hickory MPO	TO-6162	Public Transit	5307, L							2020	\$19,730,000	\$19,730,000	MODIFY FUNDING IN FY 20, FY 21, FY 22, AND FY 23
WATAUGA	APPALCART	APPALCART	PURCHASE TWO BATTERY ELECTRIC BUSES, FIVE LIGHT TRANSIT VEHICLES, A 180KW CHARGER, AND ELECTRIC VEHICLE CHARGE MANAGEMENT AND DIAGNOSTIC TOOL.		Public Transportation (Transit)	NCDOT Selected (Other Selection Process)	11	High Country RPO	TN-6129	Exempt	CRPANY, T(M)							2025	\$5,003,000	\$5,003,000	
ALEXANDER, BURKE, CALDWELL, CATAWBA	WESTERN PIEDMONT REGIONAL TRANSIT AUTHORITY		PREVENTATIVE MAINTENANCE		Public Transportation (Transit)	Operations and Maintenance	11, 12, 13	Greater Hickory MPO	TA-4774A	Public Transit	5307, L(M)							2024	\$1,875,000	\$1,875,000	

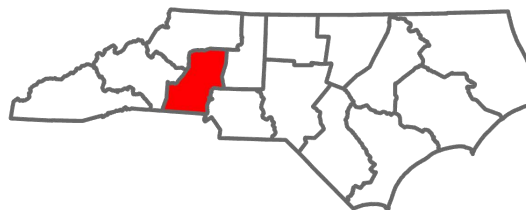
BASIC PROJECT INFORMATION										FISCAL YEAR PROJECT PHASE SCHEDULED TO START											
COUNTY(S)	ROUTE/CITY	RESPONSIBLE AGENCY	DESCRIPTION	LENGTH (MILES)	MODE	FUNDING PROGRAM	DIVISION(S)	MPOs/RPOs	PROJECT ID	STI CATEGORY FUNDED	FUNDING SOURCE (SEE FUNDING SOURCES TAB FOR MORE INFO)	RIGHT-OF-WAY PROJECTED SCHEDULE	TOTAL REMAINING FUNDS NEEDED FOR RIGHT-OF-WAY	UTILITIES PROJECTED SCHEDULE	TOTAL REMAINING FUNDS NEEDED FOR UTILITIES	CONSTRUCTION PROJECTED SCHEDULE	TOTAL REMAINING FUNDS NEEDED FOR CONSTRUCTION	PROJECTED SCHEDULE FOR OTHER ACTIVITIES	TOTAL REMAINING FUNDS FOR OTHER ACTIVITIES	TOTAL REMAINING FUNDS NEEDED	COMMENT
ALEXANDER, BURKE, CALDWELL, CATAWBA	REGIONAL TRANSPORTATION WESTERN PIEDMONT	REGIONAL TRANSPORTATION WESTERN PIEDMONT	PREVENTIVE MAINTENANCE		Public Transportation (Transit)	Operations and Maintenance	11, 12, 13	Greater Hickory MPO	TG-4774A	Public Transit	5307, L							2023	\$740,000	\$740,000	FUNDS AUTHORIZED IN PROGRESS
ALEXANDER, BURKE, CALDWELL, CATAWBA	WESTERN PIEDMONT REGIONAL TRANSIT AUTHORITY	WESTERN PIEDMONT REGIONAL TRANSIT AUTHORITY	OPERATING ASSISTANCE - ADA PARATRANSIT.		Public Transportation (Transit)	Operations and Maintenance	11, 12, 13	Greater Hickory MPO	TG-6801	Public Transit	5307, L							2024	\$1,500,000	\$1,500,000	MODIFY FUNDING IN FY 20, FY 21, FY 22, AND FY 23
ALEXANDER, BURKE, CALDWELL, CATAWBA	WESTERN PIEDMONT REGIONAL TRANSPORTATION	WESTERN PIEDMONT REGIONAL TRANSPORTATION	OPERATING ASSISTANCE-ADA PARATRANSIT		Public Transportation (Transit)	Operations and Maintenance	11, 12, 13	Greater Hickory MPO	TG-6802	Public Transit	5310, L							2020	\$300,000	\$300,000	
CALDWELL, CATAWBA, LINCOLN, MECKLENBURG, WATAUGA	COACH AMERICA	COACH AMERICA	INTERCITY BUS - BOONE TO CHARLOTTE		Public Transportation (Transit)	Operations and Maintenance	10, 11, 12		TI-6101	Public Transit	5311, L, S							2020	\$2,384,000	\$2,384,000	FUNDS AUTHORIZED IN PROGRESS
FORSYTH, GUILFORD, WATAUGA, WILKES, YADKIN	COACH AMERICA	COACH AMERICA	INTERCITY BUS - GREENSBORO TO BOONE		Public Transportation (Transit)	Operations and Maintenance	7, 9, 11		TI-6103	Public Transit	5311, L, S							2020	\$3,520,000	\$3,520,000	FUNDS AUTHORIZED IN PROGRESS
ALLEGHANY	ALLEGHANY COUNTY	ALLEGHANY COUNTY	ADMINISTRATION		Public Transportation (Transit)	Operations and Maintenance	11	High Country RPO	TK-6105	Public Transit	5311, L, S							2020	\$620,000	\$620,000	FUNDS AUTHORIZED IN PROGRESS
WATAUGA	APPALCART	APPALCART	ADMINISTRATION		Public Transportation (Transit)	Operations and Maintenance	11	High Country RPO	TK-6107	Public Transit	5311, L, S							2020	\$1,872,000	\$1,872,000	FUNDS AUTHORIZED IN PROGRESS
ASHE	ASHE COUNTY TRANSPORTATION	ASHE COUNTY TRANSPORTATION	ADMINISTRATION		Public Transportation (Transit)	Operations and Maintenance	11	High Country RPO	TK-6108	Public Transit	5311, L, S							2020	\$784,000	\$784,000	FUNDS AUTHORIZED IN PROGRESS
WILKES	WILKES TRANSPORTATION AUTHORITY	WILKES TRANSPORTATION AUTHORITY	ADMINISTRATION		Public Transportation (Transit)	Operations and Maintenance	11	High Country RPO	TK-6172	Public Transit	5311, L, S							2020	\$912,000	\$912,000	FUNDS AUTHORIZED IN PROGRESS
DAVIE, STOKES, SURRY, YADKIN	YADKIN VALLEY ECONOMIC DEVELOPMENT DISTRICT	YADKIN VALLEY ECONOMIC DEVELOPMENT DISTRICT	ADMINISTRATION		Public Transportation (Transit)	Operations and Maintenance	9, 11	Northwest Piedmont RPO	TK-6174	Public Transit	5311, L, S							2020	\$1,704,000	\$1,704,000	FUNDS AUTHORIZED IN PROGRESS
ALEXANDER, BURKE, CALDWELL, CATAWBA	WESTERN PIEDMONT REGIONAL TRANSIT AUTHORITY	WESTERN PIEDMONT REGIONAL TRANSIT AUTHORITY	PROGRAM ADMINISTRATION		Public Transportation (Transit)	Operations and Maintenance	11, 12, 13	Greater Hickory MPO	TL-6110	Public Transit	5310							2020	\$232,000	\$232,000	MODIFY FUNDING IN FY 20, FY 21, FY 22, AND FY 23
ALEXANDER, BURKE, CALDWELL, CATAWBA	WESTERN PIEDMONT REGIONAL TRANSIT AUTHORITY	WPRTA	SYSTEMWIDE. OPERATIONAL AND CAPITAL COST OF CONTRACTING, PASS THROUGH, 3RD PARTY CONTRACTS.		Public Transportation (Transit)	Operations and Maintenance	11, 12, 13	Greater Hickory MPO	TM-0061	Public Transit	5310, L							2026	\$180,000	\$180,000	
ALEXANDER, BURKE, CALDWELL, CATAWBA	WESTERN PIEDMONT REGIONAL TRANSIT AUTHORITY	WPRTA	SYSTEMWIDE. OPERATIONAL AND CAPITAL COST OF CONTRACTING, PASS THROUGH, 3RD PARTY CONTRACTS.		Public Transportation (Transit)	Operations and Maintenance	11, 12, 13	Greater Hickory MPO	TM-0062	Public Transit	5310, L							2026	\$196,000	\$196,000	
ALEXANDER, BURKE, CALDWELL, CATAWBA	WESTERN PIEDMONT REGIONAL TRANSIT AUTHORITY	WPRTA	SYSTEMWIDE. MOBILITY MANAGEMENT AND OPERATING ASSISTANCE FOR ELDERLY AND DISABLED PERSONS, AND OTHER ADA COMMUNITIES.		Public Transportation (Transit)	Operations and Maintenance	11, 12, 13	Greater Hickory MPO	TM-0063	Public Transit	5310, L							2026	\$236,000	\$236,000	
ALEXANDER, BURKE, CALDWELL, CATAWBA	WESTERN PIEDMONT REGIONAL TRANSIT AUTHORITY	WESTERN PIEDMONT REGIONAL TRANSIT AUTHORITY	OPERATING ASSISTANCE - ELDERLY AND DISABLED PERSONS		Public Transportation (Transit)	Operations and Maintenance	11, 12, 13	Greater Hickory MPO	TQ-6507	Public Transit	5310, L							2023	\$948,000	\$948,000	MODIFY FUNDING IN FY 20, FY 21, FY 22, FY 23
ALEXANDER, BURKE, CALDWELL, CATAWBA	WESTERN PIEDMONT REGIONAL TRANSPORTATION		ROUTINE CAPITAL - BUS STOP SHELTERS, BENCHES, SHOP EQUIPMENT, SPARE PARTS, ENGINES, FAREBOX, SERVICE VEHICLES, ETC		Public Transportation (Transit)	Routine Capital and Preventive Maintenance	11, 12, 13	Greater Hickory MPO	TG-4774	Public Transit	5307, L							2023	\$530,000	\$530,000	
ALEXANDER, BURKE, CALDWELL, CATAWBA	TRANSIT AUTHORITY		OPERATING ASSISTANCE - ADA PARATRANSIT SERVICE		Public Transportation (Transit)	Routine Capital and Preventive Maintenance	11, 12, 13	Greater Hickory MPO	TG-4774B	Public Transit	5307, L							2024	\$936,000	\$936,000	
FORSYTH, SURRY	PIEDMONT AUTHORITY FOR REGIONAL TRANSPORTATION (PA)	PIEDMONT AUTHORITY FOR REGIONAL TRANSPORTATION (PA)	PURCHASE EXPANSION FLEET VEHICLE TO EXPAND SERVICE ON PART SURRY EXPRESS #1		Public Transportation (Transit)	STI (Prioritization)	9, 11	Northwest Piedmont RPO, Winston-Salem Area TPO	TA-6681	Region D, F	FEDT, L, T							2020	\$466,000	\$466,000	
CALDWELL, SURRY, WATAUGA, WILKES, ALLEGHANY, ASHE, AVERY, YADKIN	VARIOUS	NCDOT	TRAFFIC SEPARATION STUDY IMPLEMENTATION AND CLOSURES IN DIVISION 11.		Rail	Rail-Highway Grade Crossing Closure	11	High Country RPO, Northwest Piedmont RPO, Greater Hickory MPO	RC-2011	Division 11										\$0	PROGRAMMED FOR PRELIMINARY ENGINEERING ONLY. INDIVIDUAL PROJECTS AND FUNDING TO BE REQUESTED IN THE FUTURE AS NEEDED.
CALDWELL, SURRY, WATAUGA, WILKES, ALLEGHANY, ASHE, AVERY, YADKIN	VARIOUS	NCDOT	HIGHWAY-RAIL GRADE CROSSING SAFETY IMPROVEMENTS IN DIVISION 11.		Rail	Rail-Highway Grade Crossing Improvement	11	High Country RPO, Northwest Piedmont RPO, Greater Hickory MPO	RX-2011	Division 11										\$0	
CALDWELL	SR 1159 (PLEASANT HILL ROAD)	NCDOT	CWCY CROSSING 729801L IN HUDSON. CONSTRUCT SAFETY IMPROVEMENTS.		Rail	Rail-Highway Grade Crossing Improvement	11	Greater Hickory MPO	RX-2011A	Division 11	RR				2023	\$800,000				\$800,000	
CALDWELL, SURRY, WATAUGA, WILKES, ALLEGHANY, ASHE, AVERY, YADKIN	VARIOUS	NCDOT	HIGHWAY-RAIL GRADE CROSSING SAFETY IMPROVEMENTS IN DIVISION 11.		Rail	Rail-Highway Grade Crossing Improvement	11	High Country RPO, Northwest Piedmont RPO, Greater Hickory MPO	RX-2411											\$0	PROGRAMMED FOR PRELIMINARY ENGINEERING ONLY. INDIVIDUAL PROJECTS AND FUNDING TO BE REQUESTED IN THE FUTURE AS NEEDED.
SURRY	US 52 BYPASS (ANDY GRIFFITH PARKWAY)	NCDOT	YVRR CROSSING 721996Y IN MOUNT AIRY. IMPROVE HIGHWAY-RAIL GRADE CROSSING SAFETY.	0.5	Rail	Rail-Highway Grade Crossing Improvement	11	Northwest Piedmont RPO	RX-2411A	Division 11	RR				2026	\$400,000				\$400,000	



STATE TRANSPORTATION IMPROVEMENT PROGRAM

Division 12

Alexander
Catawba
Cleveland
Gaston
Iredell
Lincoln



BASIC PROJECT INFORMATION										FISCAL YEAR PROJECT PHASE SCHEDULED TO START											
COUNTY(S)	ROUTE/CITY	RESPONSIBLE AGENCY	DESCRIPTION	LENGTH (MILES)	MODE	FUNDING PROGRAM	DIVISION(S)	MPOs/RPOs	PROJECT ID	STI CATEGORY FUNDED	FUNDING SOURCE (SEE FUNDING SOURCES TAB FOR MORE INFO)	RIGHT-OF-WAY PROJECTED SCHEDULE	TOTAL REMAINING FUNDS NEEDED FOR RIGHT-OF-WAY	UTILITIES PROJECTED SCHEDULE	TOTAL REMAINING FUNDS NEEDED FOR UTILITIES	CONSTRUCTION PROJECTED SCHEDULE	TOTAL REMAINING FUNDS NEEDED FOR CONSTRUCTION	PROJECTED SCHEDULE FOR OTHER ACTIVITIES	TOTAL REMAINING FUNDS FOR OTHER ACTIVITIES	TOTAL REMAINING FUNDS NEEDED	COMMENT
CATAWBA	HICKORY REGIONAL AIRPORT (HKY)	HICKORY REGIONAL AIRPORT (HKY)	600 FEET EXTENSION OF RUNWAY 6 - PHASE I AND II.		Aviation	STI (Prioritization)	12	Greater Hickory MPO	AV-5741	Division 12	O, T					2025	\$3,844,000			\$3,844,000	
CATAWBA	HICKORY REGIONAL AIRPORT (HKY)	HICKORY REGIONAL AIRPORT (HKY)	LAND ACQUISITION AND OBSTRUCTION REMOVAL.		Aviation	STI (Prioritization)	12	Greater Hickory MPO	AV-5752	Division 12	T	FUNDED FOR PRELIMINARY ENGINEERING ONLY	\$600,000							\$600,000	
LINCOLN	LINCOLN-LINCOLN COUNTY AIRPORT (IPJ)	LINCOLN-LINCOLN COUNTY AIRPORT (IPJ)	OBSTRUCTION REMOVAL IN RUNWAY 5 APPROACH.		Aviation	STI (Prioritization)	12	Gaston-Cleveland-Lincoln MPO	AV-5753	Division 12	T	2025	\$295,000							\$295,000	
LINCOLN	LINCOLN-LINCOLN COUNTY AIRPORT (IPJ)	LINCOLN-LINCOLN COUNTY AIRPORT (IPJ)	LAND ACQUISITION FOR RUNWAY 5 APPROACH.		Aviation	STI (Prioritization)	12	Gaston-Cleveland-Lincoln MPO	AV-5755	Division 12	T	2024	\$176,000							\$176,000	
IREDELL	STATESVILLE REGIONAL AIRPORT (SVH)	STATESVILLE REGIONAL AIRPORT (SVH)	RELOCATE EAST AVIATION DRIVE TO ALLOW FOR FUTURE RUNWAY EXTENSION.		Aviation	STI (Prioritization)	12	Charlotte Regional TPO	AV-5896	Division 12	T	2026	\$5,610,000			2027	\$3,725,000			\$9,335,000	
IREDELL	NC 152 (NORTH MAIN STREET)	MOORESVILLE	PINE STREET TO NORTH MAIN PARK. CONSTRUCT PEDESTRIAN IMPROVEMENTS.	1.68	Bike & Ped	Locally Selected	12	Charlotte Regional TPO	BL-0009	Division 12	BGDA, L	2025	\$617,000			2027	\$729,000	2024	\$138,000	\$1,484,000	
IREDELL	MOORE AVENUE	MOORESVILLE	SOUTH CHURCH STREET TO NORTH ACADEMY STREET. CONSTRUCT PEDESTRIAN IMPROVEMENTS.	0.22	Bike & Ped	Locally Selected	12	Charlotte Regional TPO	BL-0013	Division 12	L, TAANY					2025	\$1,990,000	2024	\$10,000	\$2,000,000	\$1.2M IN STBG-DA FUNDS SWAPPED FOR \$1.2M IN TAP-ANYAREA FUNDS ON 5-17-23
GASTON	(TRYON COURTHOUSE ROAD) NC 274	GASTON COUNTY	PINE SPRINGS DRIVE TO TRYON ELEMENTARY SCHOOL. CONSTRUCT SIDEWALK ON WEST SIDE OF ROADWAY FROM PINE SPRINGS TO COURT TERRACE. INSTALL MID-BLOCK CROSSWALK AND CONSTRUCT SIDEWALK ON EAST SIDE OF ROADWAY TO TRYON ELEMENTARY SCHOOL.	0.31	Bike & Ped	Locally Selected	12	Gaston-Cleveland-Lincoln MPO	BL-0033	Exempt	CMAQ, L	2024	\$50,000			2025	\$1,449,000	2023	\$188,000	\$1,687,000	
IREDELL	MOORESVILLE	MOORESVILLE	SOUTH ELEMENTARY SCHOOL TO MOORESVILLE MIDDLE SCHOOL. CONSTRUCT GREENWAY CONNECTORS.		Bike & Ped	Locally Selected	12	Charlotte Regional TPO	BL-0055	Division 12	L, TAANY					2026	\$2,081,000	2025	\$363,000	\$2,444,000	\$1.833M IN STBG-DA FUNDS SWAPPED FOR \$1.833M IN TAP-ANYAREA FUNDS ON 5-17-23
IREDELL	SR 2162 (WHITE OAK ROAD) MAPLE AVENUE MCNEELY AVENUE	MOORESVILLE	CONSTRUCT SIDEWALKS AT VARIOUS LOCATIONS IN MOORESVILLE.	0.69	Bike & Ped	Locally Selected	12	Charlotte Regional TPO	BL-0056	Division 12	BGDA, L	2027	\$104,000			2029	\$1,972,000	2024	\$563,000	\$2,639,000	
CATAWBA	SPRINGS ROAD NE	HICKORY	SANDY RIDGE ROAD TO MCDONALD PARKWAY. CONSTRUCT SIDEWALK.	1.26	Bike & Ped	Locally Selected	12	Greater Hickory MPO	BL-0066	Division 12	L, TADA	2025	\$313,000			2026	\$1,950,000	2023	\$437,000	\$2,700,000	
CATAWBA	AVIATION WALK CONNECTOR	HICKORY	CLEMENT BOULEVARD TO 17TH STREET NW. EXTEND MULTI-USE PATH.	0.26	Bike & Ped	Locally Selected	12	Greater Hickory MPO	BL-0067	Division 12	BGDA, L	2025	\$250,000			2025	\$1,600,000	2023	\$150,000	\$2,000,000	
CATAWBA	ISLAND FORD ROAD	MAIDEN	DON'S GRILL TO LIVING WORD CHURCH. CONSTRUCT SIDEWALKS.	0.56	Bike & Ped	Locally Selected	12	Greater Hickory MPO	BL-0068	Division 12	BGDA, L	2025	\$500,000			2027	\$850,000	2024	\$405,000	\$1,755,000	
IREDELL	NC 115	MOORESVILLE	FAIRVIEW ROAD TO WATERLYNN ROAD. CONSTRUCT SHARED USE PATH.	0.55	Bike & Ped	Locally Selected	12	Charlotte Regional TPO	BL-0082	Division 12	L, TADA	2027	\$700,000			2029	\$3,829,000	2025	\$344,000	\$4,873,000	
GASTON	DALLAS PARK GREENWAY (LEISURE LANE)		NC 275 TO TRAILHEAD FOR C-5606E NEAR SPORTSMAN DRIVE. CONSTRUCT GREENWAY.		Bike & Ped	Locally Selected	12	Gaston-Cleveland-Lincoln MPO	BL-0105	Exempt	CMAQ, L					2025	\$424,000	2024	\$155,000	\$579,000	
CATAWBA	CLEMENT BOULEVARD; 21ST STREET NW		21ST STREET NW TO 19TH STREET NW IN HICKORY. CLEMENT BOULEVARD TO 9TH AVENUE DRIVE NW IN HICKORY. CONSTRUCT MULTI-USE TRAIL.	0.31	Bike & Ped	Locally Selected	12	Greater Hickory MPO	BL-0115	Division 12	BGDA, CRPDA, L	2025	\$50,000			2025	\$2,650,000	2024	\$300,000	\$3,000,000	
IREDELL	MOORESVILLE	MOORESVILLE	KISTLER FARM-BRIARCLIFF-BELLINGHAM-WHITE OAK SIDEWALK NETWORK IN MOORESVILLE. CONSTRUCT SIDEWALKS IN VARIOUS LOCATIONS.		Bike & Ped	Locally Selected	12	Charlotte Regional TPO	C-5531	Exempt	BGDA, L					2020	\$801,000		\$801,000	COMPLETE; ADDITIONAL FUNDING FOR CONSTRUCTION TO COVER ANTICIPATED EXPENDITURES.	
GASTON	NC 161	BESSEMER CITY	SOUTH 13TH STREET TO WEST BOSTON AVENUE. CONSTRUCT SIDEWALK WITH CROSSWALKS AT SOUTH 13TH STREET AND SOUTH 14TH STREET.	0.47	Bike & Ped	Locally Selected	12	Gaston-Cleveland-Lincoln MPO	C-5606B	Exempt	CMAQ, L(M)	2025	\$5,000			2025	\$529,000	2018	\$126,000	\$660,000	INCORPORATES WORK FORMERLY UNDER C-5606L. CMAQ AWARD AMOUNT IS \$527,847.
GASTON	US 321 BUSINESS, NC 275/279	DALLAS	CONSTRUCT SIDEWALKS ALONG PORTIONS OF US 321 BUSINESS AND NC 275/279 NEAR GASTON COLLEGE, INCLUDING A CROSSWALK ACROSS NC 275/279.		Bike & Ped	Locally Selected	12	Gaston-Cleveland-Lincoln MPO	C-5606D	Exempt	CMAQ, L					2023	\$393,000			\$393,000	UNDER CONSTRUCTION.
GASTON	NEW ROUTE	GASTON COUNTY	TECHNOLOGY PARK TO GASTON COLLEGE. CONSTRUCT GREENWAY.	0.63	Bike & Ped	Locally Selected	12	Gaston-Cleveland-Lincoln MPO	C-5606E	Exempt	CMAQ, L					2023	\$588,000			\$588,000	UNDER CONSTRUCTION.
LINCOLN	NC 27	LINCOLN	EXISTING SIDEWALKS ALONG NC 27 IN LINCOLN CITY LIMITS. CONSTRUCT SIDEWALKS IN GAPS.	0.09	Bike & Ped	Locally Selected	12	Gaston-Cleveland-Lincoln MPO	C-5606I	Exempt	CMAQ, L, S(M)					2024	\$700,000			\$700,000	UNDER CONSTRUCTION.
GASTON	NEW ROUTE	GASTON COUNTY	CONSTRUCT POSTON PARK SIDEWALK CONNECTOR.	0.26	Bike & Ped	Locally Selected	12	Gaston-Cleveland-Lincoln MPO	C-5606J	Exempt	CMAQ, L					2023	\$186,000			\$186,000	
GASTON	NEW ROUTE	GASTON COUNTY	RANKIN LAKE TO TECH PARK GREENWAY. CONSTRUCT GREENWAY.	0.8	Bike & Ped	Locally Selected	12	Gaston-Cleveland-Lincoln MPO	C-5606K	Exempt	CMAQ, L	2023	\$15,000			2024	\$656,000	2023	\$275,000	\$946,000	
GASTON	NEAL HAWKINS ROAD	GASTON COUNTY	CONSTRUCT SIDEWALK ON SOUTH SIDE OF NEAL HAWKINS ROAD FROM EXISTING SIDEWALK AT MARTHA RIVERS PARK TO EXISTING SIDEWALK AT VILLAGE OF PARKSIDE, CONSTRUCT MID-BLOCK CROSSING SOUTH OF FORBES ROAD, AND CONSTRUCT SIDEWALK ON NORTH SIDE OF NEAL HAWKINS ROAD FROM THE MID-BLOCK CROSSWALK TO TO HAWK RIDGE DRIVE.	1.82	Bike & Ped	Locally Selected	12	Gaston-Cleveland-Lincoln MPO	C-5606M	Exempt	CMAQ, L	2024	\$19,000			2025	\$1,364,000	2023	\$477,000	\$1,860,000	
GASTON	GASTON COUNTY	GASTON COUNTY	HIGHLAND BRANCH GREENWAY, PHASE I. CONSTRUCT GREENWAY	0.62	Bike & Ped	Locally Selected	12	Gaston-Cleveland-Lincoln MPO	C-5622	Exempt	L					2022	\$53,000			\$53,000	UNDER CONSTRUCTION
CATAWBA	CONOVER	CONOVER	CONSTRUCT 1ST STREET/US 70 BIKE AND PEDESTRIAN IMPROVEMENTS.		Bike & Ped	Locally Selected	12	Greater Hickory MPO	C-5624	Division 12	BGANY, CMAQ, L	2024	\$250,000	2024	\$660,000	2025	\$3,473,000	2023	\$209,000	\$4,592,000	\$2.123M IN BGANY USED AS PART OF FUND SWAP.
GASTON	CRAMERTON- MCADENVILLE GREENWAY CONNECTOR	CRAMERTON	CONSTRUCT GREENWAY CONNECTING PAVED TRAIL AT SOUTH FORK VILLAGE IN CRAMERTON TO RIVERSIDE DRIVE IN MCADENVILLE, FOLLOWING SOUTH FORK OF CATAWBA RIVER.	0.37	Bike & Ped	Locally Selected	12	Gaston-Cleveland-Lincoln MPO	C-5704	Exempt	CMAQ, L	2025	\$51,000			2025	\$1,363,000	2022	\$317,000	\$1,731,000	
IREDELL	MOORESVILLE	MOORESVILLE	BELLINGHAM PARK GREENWAY EXTENSION TO JOHNSON DAIRY ROAD. CONSTRUCT GREENWAY.		Bike & Ped	Locally Selected	12	Charlotte Regional TPO	EB-5787	Division 12	L, TADA					2023	\$4,444,000			\$4,444,000	UNDER CONSTRUCTION.
IREDELL	STATESVILLE	STATESVILLE	SHELTON AVENUE MULTI-USE PATH, GARNER BAGNAL BOULEVARD TO AMITY HILL ROAD. CONSTRUCT GREENWAY.		Bike & Ped	Locally Selected	12	Charlotte Regional TPO	EB-5788	Division 12	BGDA, L	2023	\$251,000							\$251,000	RIGHT-OF-WAY IN PROGRESS
IREDELL	STATESVILLE	STATESVILLE	CONSTRUCT GREENWAY CONNECTOR UNDER US 21 (TURNERSBURG HIGHWAY).		Bike & Ped	Locally Selected	12	Charlotte Regional TPO	EB-5818	Division 12	BGDA, L, TAANY					2024	\$3,060,000			\$3,060,000	UNDER CONSTRUCTION. \$1.2M IN STBG-DA FUNDS SWAPPED FOR \$1.2M IN TAP-ANYAREA FUNDS ON 5-17-23

BASIC PROJECT INFORMATION										FISCAL YEAR PROJECT PHASE SCHEDULED TO START											
COUNTY(S)	ROUTE/CITY	RESPONSIBLE AGENCY	DESCRIPTION	LENGTH (MILES)	MODE	FUNDING PROGRAM	DIVISION(S)	MPOs/RPOs	PROJECT ID	STI CATEGORY FUNDED	FUNDING SOURCE (SEE FUNDING SOURCES TAB FOR MORE INFO)	RIGHT-OF-WAY PROJECTED SCHEDULE	TOTAL REMAINING FUNDS NEEDED FOR RIGHT-OF-WAY	UTILITIES PROJECTED SCHEDULE	TOTAL REMAINING FUNDS NEEDED FOR UTILITIES	CONSTRUCTION PROJECTED SCHEDULE	TOTAL REMAINING FUNDS NEEDED FOR CONSTRUCTION	PROJECTED SCHEDULE FOR OTHER ACTIVITIES	TOTAL REMAINING FUNDS FOR OTHER ACTIVITIES	TOTAL REMAINING FUNDS NEEDED	COMMENT
CATAWBA	CLAREMONT	CLAREMONT	CENTENNIAL BOULEVARD, NORTH OXFORD STREET TO NORTH LOOKOUT STREET. CONSTRUCT SIDEWALK.		Bike & Ped	Locally Selected	12	Greater Hickory MPO	EB-5828	Division 12	BGANY, BGDA, L	2024	\$31,000			2025	\$541,000			\$572,000	\$433K IN STBG-DA FUNDS SWITCHED WITH \$433K IN BG-ANY AS PART OF FUND SWAP 5/19-22.
IREDELL	TROUTMAN	TROUTMAN	DOWNTOWN SIDEWALK IMPROVEMENTS. RUMPLE STREET FROM US 21/NC 115 TO THOMAS STREET; WAGNER STREET FROM US 21/NC 115 TO WEST AVENUE; TALLEY STREET FROM US 21/NC 115 TO WEST AVENUE.		Bike & Ped	Locally Selected	12	Charlotte Regional TPO	EB-5930	Division 12	L, TADA	2024	\$199,000			2024	\$1,623,000	2021	\$312,000	\$2,134,000	
IREDELL	TROUTMAN	TROUTMAN	RICHARDSON GREENWAY SOUTH. US 21/NC 115 (SOUTH MAIN STREET) FROM TROUTMAN ELEMENTARY SCHOOL TO JACOBS WOODS SUBDIVISION.		Bike & Ped	Locally Selected	12	Charlotte Regional TPO	EB-5932	Division 12	L, TADA	2024	\$217,000			2025	\$1,250,000	2021	\$122,000	\$1,589,000	
CATAWBA	CLAREMONT	CLAREMONT	CONSTRUCT SIDEWALK ALONG CENTENNIAL BOULEVARD FROM NORTH LOOKOUT STREET TO MAIN STREET - (PHASE II).	1.16	Bike & Ped	Locally Selected	12	Greater Hickory MPO	EB-5935	Division 12	BGANY, L					2024	\$590,000	2024	\$10,000	\$600,000	\$480K IN STBG-DA FUNDS SWITCHED WITH \$480K IN BG-ANY AS PART OF FUND SWAP 5/19-22.
CATAWBA	HICKORY	HICKORY	BOOK WALK. CONSTRUCT MULTI-USE PATH FROM CITY WALK TO RIDGEVIEW LIBRARY.	0.61	Bike & Ped	Locally Selected	12	Greater Hickory MPO	EB-5937	Division 12	BGANY, BGDA, L(M), TADA	2021	\$225,000			2023	\$3,388,000			\$3,613,000	\$1,420,000 STBG-ANYAREA FUNDS ARE FROM A FUND SWAP IN MAY 2018. UNDER CONSTRUCTION.
CATAWBA	HICKORY	HICKORY	BOOK WALK SOUTH. CONSTRUCT MULTI-USE PATH FROM RIDGEVIEW LIBRARY TO WALMART.	0.61	Bike & Ped	Locally Selected	12	Greater Hickory MPO	EB-5938	Division 12	BGANY, L, TAANY, TADA	2021	\$105,000			2023	\$5,095,000			\$5,200,000	UNDER CONSTRUCTION.
CATAWBA	9TH STREET NW CONNECTOR	HICKORY	CITY WALK TO OLD LENOIR ROAD IN HICKORY. CONSTRUCT MULTI-USE TRAIL ALONG 9TH STREET NW.	0.27	Bike & Ped	Locally Selected	12	Greater Hickory MPO	EB-5977	Division 12	BGDA, CRPDA, L	2021	\$108,000			2023	\$1,460,000			\$1,568,000	UNDER CONSTRUCTION.
CLEVELAND	SHELBY RAIL TRAIL	SHELBY	SOUTH DEKALB STREET TO GARDNER STREET IN SHELBY. GRAHAM STREET TO WEST MARION STREET IN SHELBY. CONSTRUCT MULTI-USE PATH.	10.41	Bike & Ped	Locally Selected	12	Gaston-Cleveland-Lincoln MPO	EB-6037A	Division 12	L, TAANY					2025	\$5,198,000	2024	\$10,000	\$5,208,000	
CATAWBA	HICKORY - 9TH STREET NW & 11TH STREET NW MULTI-USE	HICKORY	CONSTRUCT MULTI-USE TRAIL FROM OLD LENOIR ROAD MULTI-USE TO HICKORY REGIONAL AIRPORT ALONG CLEMENT BOULEVARD, 13TH AVENUE DRIVE NW, AND 19TH STREET LANE NW (INCLUDES CONSTRUCTION OF BIKE/PED BRIDGE OVER US 321), AND CONSTRUCT MULTI-USE TRAIL FROM 9TH STREET NW ALONG MAIN AVENUE NW TO 11TH STREET NW AND ALONG 11TH STREET NW TO OLD LENOIR ROAD.	2.58	Bike & Ped	Locally Selected	12	Greater Hickory MPO	EB-6038	Exempt	DP, L	2020	\$662,000			2021	\$19,216,000	2020	\$2,052,000	\$21,930,000	UNDER CONSTRUCTION. DP REPRESENTS FEDERAL INFRA GRANT FUNDS; ADMINISTERED BY CITY OF HICKORY; DESIGN-BUILD PROJECT.
MECKLENBURG, UNION, IREDELL	VARIOUS	NCDOT	CHARLOTTE REGIONAL TRANSPORTATION PLANNING ORGANIZATION (CRTP) TRANSPORTATION ALTERNATIVES (TAP) PROGRAM.		Bike & Ped	Locally Selected	10, 12	Charlotte Regional TPO	U-5544	Division 10, 12	L, TADA					2024	\$13,487,000			\$13,487,000	
CATAWBA, BURKE, CALDWELL, ALEXANDER	VARIOUS	NCDOT	GREATER HICKORY MPO TRANSPORTATION ALTERNATIVES (TAP) PROGRAM.		Bike & Ped	Locally Selected	11, 12, 13	Greater Hickory MPO	U-5546	Division 11, 12, 13	L, TADA					2023	\$3,265,000			\$3,265,000	
GASTON	NC 7 (RIVERSIDE DRIVE)	NCDOT	HICKORY GROVE ROAD TO FUTURE RIVERLINK TRAIL EXTENSION IN CRAMERTON. CONSTRUCT SIDEWALK.	0.2	Bike & Ped	NCDOT Selected (Other Selection Process)	12	Gaston-Cleveland-Lincoln MPO	BN-0029	Exempt	CMAQ, L(M)	2026	\$40,000			2026	\$2,413,000	2025	\$47,000	\$2,500,000	
ALEXANDER, CATAWBA, CLEVELAND, GASTON, IREDELL, LINCOLN	VARIOUS	NCDOT	DIVISION 12 PROGRAM TO UPGRADE INTERSECTIONS TO COMPLY WITH THE AMERICANS WITH DISABILITIES ACT (ADA) USING TRANSPORTATION ALTERNATIVES (TA) FUNDS.		Bike & Ped	Other	12	Gaston-Cleveland-Lincoln MPO, Greater Hickory MPO, Charlotte Regional TPO	BO-2412	Division 12	TA, TALTS					2024	\$5,000,000	2024	\$600,000	\$5,600,000	
ALEXANDER, CATAWBA, CLEVELAND, GASTON, IREDELL, LINCOLN	VARIOUS	NCDOT	DIVISION 12 PROGRAM TO UPGRADE INTERSECTIONS TO COMPLY WITH THE AMERICANS WITH DISABILITIES ACT (ADA) USING TRANSPORTATION ALTERNATIVES (TA) FUNDS.		Bike & Ped	Other	12	Gaston-Cleveland-Lincoln MPO, Greater Hickory MPO, Charlotte Regional TPO	R-5792	Division 12	HF, TA					2020	\$3,600,000			\$3,600,000	UNDER CONSTRUCTION. "S" FUNDS ARE STATE HIGHWAY FUNDS
GASTON	US 29/74 (EAST FRANKLIN BOULEVARD)	GASTONIA	SR 2200 (COX ROAD) TO EAST OF DUHART'S CREEK. CONSTRUCT MISSING SIDEWALK ON SOUTH SIDE OF THE ROADWAY. IMPROVE PEDESTRIAN CROSSING AT THE INTERSECTION OF US29/74 AND SR 2200 (COX ROAD).	0.52	Bike & Ped	STI (Prioritization)	12	Gaston-Cleveland-Lincoln MPO	EB-5701	Division 12	L, TA50200	2023	\$220,000	2023	\$75,000	2024	\$1,533,000			\$1,828,000	
GASTON	NC 279 (SOUTH NEW HOPE ROAD)	GASTONIA	SR 2200 (ARMSTRONG PARK ROAD) TO SR 1255 (HUDSON BOULEVARD). CONSTRUCT MISSING SIDEWALK ON SOUTH SIDE OF NC 279.	1.12	Bike & Ped	STI (Prioritization)	12	Gaston-Cleveland-Lincoln MPO	EB-5743	Division 12	L, TA50200					2025	\$1,285,000	2023	\$321,000	\$1,606,000	
GASTON	SR 1255 (HUDSON BLVD) SR 2466 (REDBUD DR)	GASTONIA	SR 1255 (HUDSON BOULEVARD) FROM SR 2200 (GASTON DAY SCHOOL ROAD) TO SR 2466 (REDBUD DRIVE). SR 2466 (REDBUD DRIVE) FROM SR 1255 (HUDSON BOULEVARD) TO NC 279 (SOUTH NEW HOPE ROAD). CONSTRUCT SIDEWALK ON ONE SIDE.	1.11	Bike & Ped	STI (Prioritization)	12	Gaston-Cleveland-Lincoln MPO	EB-5745	Division 12	L, TA50200	2025	\$900,000			2027	\$2,500,000	2023	\$308,000	\$3,708,000	
GASTON	BEATY ROAD	MOUNT HOLLY	FERSTL AVENUE TO SMITH STREET. CONSTRUCT SIDEWALK ON ONE SIDE.	0.36	Bike & Ped	STI (Prioritization)	12	Gaston-Cleveland-Lincoln MPO	EB-5748	Division 12	L, TA50200					2027	\$405,000	2022	\$101,000	\$506,000	
CATAWBA	MAIN AVENUE NW/NE	HICKORY	7TH AVENUE NE TO 9TH STREET NW. CONSTRUCT GREENWAY WITH PARK NODES AND PEDESTRIAN BRIDGE OVER NC 127.	1.2	Bike & Ped	STI (Prioritization)	12	Greater Hickory MPO	EB-5750	Division 12	BGANY, L, TAANY					2020	\$14,100,000			\$14,100,000	
GASTON	SOUTH MARIETTA STREET/HILLTOP DRIVE	GASTONIA	HUDSON BOULEVARD TO CLYDE STREET. CONSTRUCT SIDEWALK ON ONE SIDE OF ROAD.	0.48	Bike & Ped	STI (Prioritization)	12	Gaston-Cleveland-Lincoln MPO	EB-5768	Division 12	L, TA50200	2026	\$1,200,000	2026	\$800,000	2026	\$1,000,000	2023	\$350,000	\$3,350,000	
CATAWBA	OLD LENOIR ROAD MULTI-USE PATH	HICKORY	9TH STREET NW TO HICKORY WATER PLANT. CONSTRUCT MULTI-USE PATH.	1.76	Bike & Ped	STI (Prioritization)	12	Greater Hickory MPO	EB-5911	Division 12	CRPDA, L, TAANY, TADA	2021	\$1,830,000			2023	\$16,025,000	2019	\$1,495,000	\$19,350,000	RIGHT-OF-WAY IN PROGRESS. \$3.6M IN STBG-DA FUNDS PREVIOUSLY ALLOCATED TO THIS PROJECT, TO BE REASSIGNED TO U-2307B AS PART OF FUNDING SWAP.
GASTON	SR 2044 (TUCKASEEGEE ROAD) MOUNT HOLLY	MOUNT HOLLY	NC 273 TO MARINA VILLAGE DRIVE. CONSTRUCT SIDEWALK ON SOUTH SIDE. MARINA VILLAGE DRIVE NORTH TO BROOME STREET. CONSTRUCT SIDEWALK ON WEST SIDE.	0.48	Bike & Ped	STI (Prioritization)	12	Gaston-Cleveland-Lincoln MPO	EB-5912	Division 12	L, TA50200, TAANY	2025	\$2,500,000	2025	\$430,000	2027	\$4,500,000	2023	\$436,000	\$7,866,000	
GASTON	CRAMERTON	CRAMERTON	SR 2014 (LAKEWOOD ROAD), SR 2565 (EAGLE ROAD) TO LAKE DRIVE. CONSTRUCT SIDEWALK AND PEDESTRIAN BRIDGE OVER SOUTH FORK RIVER INLET.	0.14	Bike & Ped	STI (Prioritization)	12	Gaston-Cleveland-Lincoln MPO	EB-5913	Division 12	L, TA50200					2025	\$354,000	2023	\$164,000	\$518,000	

BASIC PROJECT INFORMATION										FISCAL YEAR PROJECT PHASE SCHEDULED TO START											
COUNTY(S)	ROUTE/CITY	RESPONSIBLE AGENCY	DESCRIPTION	LENGTH (MILES)	MODE	FUNDING PROGRAM	DIVISION(S)	MPOs/RPOs	PROJECT ID	STI CATEGORY FUNDED	FUNDING SOURCE (SEE FUNDING SOURCES TAB FOR MORE INFO)	RIGHT-OF-WAY PROJECTED SCHEDULE	TOTAL REMAINING FUNDS NEEDED FOR RIGHT-OF-WAY	UTILITIES PROJECTED SCHEDULE	TOTAL REMAINING FUNDS NEEDED FOR UTILITIES	CONSTRUCTION PROJECTED SCHEDULE	TOTAL REMAINING FUNDS NEEDED FOR CONSTRUCTION	PROJECTED SCHEDULE FOR OTHER ACTIVITIES	TOTAL REMAINING FUNDS FOR OTHER ACTIVITIES	TOTAL REMAINING FUNDS NEEDED	COMMENT
IREDELL	MOORESVILLE	MOORESVILLE	INTERSECTION OF NC 115 AND FAITH ROAD-CAMPUS LANE IN MOORESVILLE. REALIGN FAITH ROAD TO TIE INTO EXISTING NC 115/CAMPUS LANE INTERSECTION AND CONSTRUCT DEDICATED TURN LANES ON FAITH ROAD AND CAMPUS LANE APPROACHES TO THE INTERSECTION.	0.5	Highway	Locally Selected	12	Charlotte Regional TPO	C-5529	Exempt	BGDA, L					2023	\$1,128,000	2023	\$259,000	\$1,387,000	UNDER CONSTRUCTION
MECKLENBURG, IREDELL, UNION	VARIOUS	NCDOT	PROJECTS TO IMPROVE CONGESTION AND AIR QUALITY IN THE CHARLOTTE REGIONAL TRANSPORTATION PLANNING ORGANIZATION (CRTPO) AREA.		Highway	Locally Selected	10, 12	Charlotte Regional TPO	C-5613	Exempt	CMAQ, L	2020	\$518,000			2020	\$3,108,000	2020	\$1,554,000	\$5,180,000	IN PROGRESS.
IREDELL	MOORESVILLE	MOORESVILLE	INTERSECTION OF NC 801 AND NC 150. CONSTRUCT INTERSECTION IMPROVEMENTS.	0.5	Highway	Locally Selected	12	Charlotte Regional TPO	C-5701	Exempt	BA, BGDA, CMAQ, L	2020	\$324,000			2020	\$3,236,000			\$3,560,000	COMPLETE. STBG-DA FUNDS ARE EXEMPT SINCE THEY ARE BEING USED ON AN ELIGIBLE REGIONAL IMPACT PROJECT. ADDITIONAL FUNDING FOR RIGHT-OF-WAY TO COVER ANTICIPATED EXPENDITURES. \$2.168M IN STBG-DA SWITCHED FOR CMAQ AS PART OF I-77 PPSL FUND SWAP.
CATAWBA	US 70	HICKORY	SR 1358 (4TH STREET DRIVE SW) INTERSECTION IN HICKORY. CONSTRUCT INTERSECTION IMPROVEMENTS.	0.5	Highway	Locally Selected	12	Greater Hickory MPO	HL-0002	Exempt	BGANY, BGDA, L, L(M)	2022	\$100,000			2025	\$900,000			\$1,000,000	UNDER CONSTRUCTION. \$320K IN STBG-DA FUNDS SWITCHED WITH \$320K IN BG-ANY AS PART OF FUND SWAP 5-19-22.
CATAWBA	17TH STREET NW	HICKORY	CONSTRUCT ROADWAY EXTENSION FROM 9TH AVENUE NW TO SR 1371 (CLEMENT BOULEVARD NW).	0.2	Highway	Locally Selected	12	Greater Hickory MPO	HL-0004	Division 12	BGANY, BGDA, L	2023	\$720,000			2024	\$4,800,000	2021	\$480,000	\$6,000,000	RIGHT-OF-WAY IN PROGRESS. \$3.84M IN STBG-DA FUNDS SWITCHED WITH \$3.84M IN BG-ANY AS PART OF FUND SWAP 5-19-22.
IREDELL	VARIOUS	NCDOT	VARIOUS MAINTENANCE ACTIVITIES INCLUDING RESURFACING AND PAVEMENT RESTRIPING.		Highway	Locally Selected	12	Charlotte Regional TPO	HL-0037	Division 12	BGDACV					2023	\$975,000			\$975,000	
MECKLENBURG, UNION, IREDELL	VARIOUS	NCDOT	UNALLOCATED CARBON REDUCTION PROGRAM FUNDS IN THE CHARLOTTE REGIONAL TRANSPORTATION PLANNING ORGANIZATION.		Highway	Locally Selected	10, 12	Charlotte Regional TPO	HL-0092	Exempt	CRPDA, L					2023	\$8,440,000			\$8,440,000	
GASTON, CLEVELAND, LINCOLN	VARIOUS	NCDOT	UNALLOCATED CARBON REDUCTION PROGRAM FUNDS IN THE GASTON-CLEVELAND-LINCOLN PLANNING ORGANIZATION.		Highway	Locally Selected	12	Gaston-Cleveland-Lincoln MPO	HL-0096	Exempt	CRPDA, L					2023	\$2,410,000			\$2,410,000	
CATAWBA, ALEXANDER, BURKE, CALDWELL	VARIOUS	NCDOT	UNALLOCATED CARBON REDUCTION PROGRAM FUNDS IN THE GREATER HICKORY PLANNING ORGANIZATION.		Highway	Locally Selected	11, 12, 13	Greater Hickory MPO	HL-0100	Exempt	CRPDA, L					2023	\$0			\$0	
IREDELL	LANGTREE ROAD	MOORESVILLE	PIN OAK LANE TO MOUNT MOURNE LOOP. WIDEN ROADWAY.	1.21	Highway	Locally Selected	12	Charlotte Regional TPO	HL-0114	Division 12	L, T(DA)							2024	\$1,091,000	\$1,091,000	\$873K IN STBG-DA FUNDS SWAPPED FOR \$873K IN STATE FUNDS ON 5-17-23
IREDELL	US 21 / NC 115 (MAIN STREET)	TROUTMAN	MURDOCK ROAD / OLD MOUNTAIN ROAD INTERSECTION IN TROUTMAN; CONSTRUCT INTERSECTION IMPROVEMENTS.	0.5	Highway	Locally Selected	12	Charlotte Regional TPO	HL-0134	Region F	BGANY, L	2027	\$1,582,000			2029	\$3,295,000	2025	\$580,000	\$5,457,000	\$3.547M IN BGDA FUNDS SWITCHED WITH \$3.547M IN BGANY FUNDS AS PART OF FUND SWAP 8-16-24.
MECKLENBURG, IREDELL	I-77	NCDOT	I-485 TO NC 150. CONSTRUCT PEAK PERIOD SHOULDER USE LANES.	16.38	Highway	Locally Selected	10, 12	Charlotte Regional TPO	I-6065	Exempt	BA, BGDA, S(M), T(DA)	2025	\$100,000			2027	\$45,080,000	2020	\$1,820,000	\$47,000,000	PROJECT FUNDED AS PART OF STBG-DA AND BA FUND SWAP FOR CMAQ FUNDS. PROJECT IS EXEMPT AS DA FUNDS ARE BEING USED ON AN ELIGIBLE STATEWIDE MOBILITY PROJECT. \$36.762M IN STBG-DA FUNDS SWITCHED WITH \$36.762M IN STATE TRUST FUNDS "T(DA)" AS PART OF FUND SWAP.
MECKLENBURG, UNION, IREDELL	VARIOUS	NCDOT	STBG-DA IN CHARLOTTE REGIONAL TRANSPORTATION PLANNING ORGANIZATION (CRTPO).		Highway	Locally Selected	10, 12	Charlotte Regional TPO	U-4744	Division 10, 12	BGDA, L					2020	\$256,151,000			\$256,151,000	
MECKLENBURG, UNION, IREDELL	VARIOUS	NCDOT	CHARLOTTE REGIONAL TRANSPORTATION PLANNING ORGANIZATION (CRTPO) PLANNING (PL) SUPPLEMENT.		Highway	Locally Selected	10, 12	Charlotte Regional TPO	U-4950	Division 10, 12	BGDA, L							2020	\$16,829,000	\$16,829,000	FORMERLY U-9999C - IN PROGRESS
CATAWBA, BURKE, CALDWELL, ALEXANDER	VARIOUS	NCDOT	STBG-DA IN THE GREATER HICKORY METROPOLITAN PLANNING ORGANIZATION (MPO) AREA.		Highway	Locally Selected	11, 12, 13	Greater Hickory MPO	U-5615	Division 11, 12, 13	BGDA, L					2020	\$40,039,000			\$40,039,000	
CATAWBA, ALEXANDER, BURKE, CALDWELL	VARIOUS	NCDOT	GREATER HICKORY METROPOLITAN PLANNING ORGANIZATION (MPO) PLANNING (PL) SUPPLEMENT.		Highway	Locally Selected	11, 12, 13	Greater Hickory MPO	U-5924	Division 11, 12, 13	BGDA, L							2020	\$1,750,000	\$1,750,000	
IREDELL	STATESVILLE	STATESVILLE	CONSTRUCT BROOKDALE DRIVE-US 21 CONNECTOR.	0.09	Highway	Locally Selected	12	Charlotte Regional TPO	U-6054	Division 12	BGANY, BGDA, L	2023	\$1,540,000			2024	\$2,218,000	2020	\$326,000	\$4,084,000	ADDITIONAL FUNDING FOR PRELIMINARY ENGINEERING TO COVER ANTICIPATED EXPENDITURES; \$1.975M IN BGANY USED AS PART OF FUND SWAP. RIGHT-OF-WAY IN PROGRESS.
IREDELL	STATESVILLE	STATESVILLE	SR 1363 (BETHLEHEM ROAD). RELOCATE ROADWAY ADJACENT TO STATESVILLE REGIONAL AIRPORT.	0.76	Highway	Locally Selected	12	Charlotte Regional TPO	U-6153	Division 12	BA, O, T					2026	\$4,648,000	2020	\$452,000	\$5,100,000	OTHER FUNDS PROVIDED BY THE CITY OF STATESVILLE. STATE TRUST FUNDS ALLOCATED DUE TO FUNDING SWAP WITH U-5816 FOR BA FUNDS. \$2.098M IS MAXIMUM STATE TRUST FUNDS ALLOCATED TO THE PROJECT.
IREDELL	MOORESVILLE	MOORESVILLE	SILICON SHORES EAST-WEST CONNECTOR ROAD PROJECT.	0.84	Highway	Locally Selected	12	Charlotte Regional TPO	U-6239	Exempt	BGDA, DP, L	2022	\$6,149,000			2023	\$28,492,000	2021	\$525,000	\$35,166,000	UNDER CONSTRUCTION. DP REPRESENTS FEDERAL 2019 BUILD GRANT FUNDS AWARDED TO THE TOWN OF MOORESVILLE
IREDELL	NC 115	MOORESVILLE	SR 1102 (LANGTREE ROAD) INTERSECTION. CONSTRUCT INTERSECTION IMPROVEMENTS.	0.5	Highway	Locally Selected	12	Charlotte Regional TPO	U-6249	Exempt	BGDA, L, T(DA)	2024	\$500,000			2026	\$4,006,000	2021	\$560,000	\$5,066,000	STBG-DA FUNDS ARE EXEMPT SINCE THEY ARE BEING USED ON AN ELIGIBLE REGIONAL IMPACT PROJECT. \$3.605M IN STBG-DA FUNDS SWAPPED FOR \$3.605M IN STATE FUNDS ON 5-17-23
GASTON	NC 275 / NC 279		US 321 TO US 321 BUSINESS. EXTEND RIGHT TURN LANE. ADD RIGHT TURN LANE ON SOUTHBOUND OFF RAMP FROM US 321.	0.5	Highway	NCDOT Selected (Other Selection Process)	12	Gaston-Cleveland-Lincoln MPO	HN-0027	Region F	CRPANY, HF(M)					2025	\$1,040,000	2024	\$205,000	\$1,245,000	
GASTON, CLEVELAND, LINCOLN	VARIOUS	NCDOT	PROJECTS TO IMPROVE CONGESTION AND AIR QUALITY IN THE GASTON-CLEVELAND-LINCOLN MPO.		Highway	Other	12	Gaston-Cleveland-Lincoln MPO	C-5606	Exempt										\$0	STATE FUNDS ON SEGMENT I ARE CONTINGENCY FUNDS
CATAWBA	VARIOUS	NCDOT	PROJECTS TO IMPROVE CONGESTION AND AIR QUALITY IN THE HICKORY MPO AND UNIFOUR RPO.		Highway	Other	12	Greater Hickory MPO	C-5608	Exempt	CMAQ, L	2020	\$51,000			2020	\$303,000	2020	\$153,000	\$507,000	IN PROGRESS

BASIC PROJECT INFORMATION									FISCAL YEAR PROJECT PHASE SCHEDULED TO START												
COUNTY(S)	ROUTE/CITY	RESPONSIBLE AGENCY	DESCRIPTION	LENGTH (MILES)	MODE	FUNDING PROGRAM	DIVISION(S)	MPOs/RPOs	PROJECT ID	STI CATEGORY FUNDED	FUNDING SOURCE (SEE FUNDING SOURCES TAB FOR MORE INFO)	RIGHT-OF-WAY PROJECTED SCHEDULE	TOTAL REMAINING FUNDS NEEDED FOR RIGHT-OF-WAY	UTILITIES PROJECTED SCHEDULE	TOTAL REMAINING FUNDS NEEDED FOR UTILITIES	CONSTRUCTION PROJECTED SCHEDULE	TOTAL REMAINING FUNDS NEEDED FOR CONSTRUCTION	PROJECTED SCHEDULE FOR OTHER ACTIVITIES	TOTAL REMAINING FUNDS FOR OTHER ACTIVITIES	TOTAL REMAINING FUNDS NEEDED	COMMENT
GASTON	GASTONIA	NCDOT	GASTONIA SIGNAL SYSTEM. UPGRADE CITYWIDE SIGNAL SYSTEM.		Highway	Other	12	Gaston-Cleveland-Lincoln MPO	C-5703	Region F	CMAQ, L, S(M)	2022	\$750,000			2022	\$11,363,000			\$12,113,000	UNDER CONSTRUCTION. LOCAL FUNDS PROVIDED BY CITY OF GASTONIA (1.5% OF PROJECT COST). STATE MATCH TO USE REGIONAL IMPACT FUNDS (REGION F). CONSTRUCTION FUNDS INCLUDE FUNDS FOR C-5606C (LET UNDER A SINGLE WBS 48320.3.1).
COLUMBUS, ROBESON, CLEVELAND, ANSON, GASTON, POLK, SCOTLAND, HENDERSON, RICHMOND, RUTHERFORD, MECKLENBURG, BRUNSWICK, BUNCOMBE, UNION	US 74	NCDOT	I-40 IN ASHEVILLE TO I-140 IN WILMINGTON. IMPLEMENT BROADBAND, ITS, AND RESILIENCY IMPROVEMENTS.	279.24	Highway	Other	3, 6, 8, 10, 12, 13, 14	Lumber River RPO, Cape Fear RPO, Gaston-Cleveland-Lincoln MPO, Foothills RPO, French Broad River MPO, Rocky River RPO, Charlotte Regional TPO, Wilmington Urban Area MPO	HO-0002											\$0	DP REPRESENTS FEDERAL INFRA GRANT FUNDS.
CLEVELAND, POLK, GASTON, HENDERSON, RUTHERFORD, MECKLENBURG, BUNCOMBE	US 74	NCDOT	I-40 IN ASHEVILLE TO I-77 AT I-485 (SOUTH) IN CHARLOTTE. INSTALL BROADBAND.	123.09	Highway	Other	10, 12, 13, 14	Gaston-Cleveland-Lincoln MPO, Foothills RPO, French Broad River MPO, Charlotte Regional TPO	HO-0002A	Statewide Mobility	HSIP					2021	\$18,435,000			\$18,435,000	UNDER CONSTRUCTION. LETTING TO BE COMBINED WITH R-5777D, I-5986C, HO-0002B, AND HO-0002C.
MECKLENBURG, WAKE, GUILFORD, FORSYTH, DURHAM, CABARRUS, GASTON, JOHNSTON, UNION, CATAWBA, DAVIDSON, IREDELL, ORANGE, ROWAN, NASH, DAVIE, EDGECOMBE, GRANVILLE, HAYWOOD	VARIOUS	NCDOT	NCDOT TRAFFIC SYSTEMS OPERATIONS. INSTALL STATEWIDE ITS DEVICE OPERATIONS.		Highway	Other	4, 5, 7, 9, 10, 12, 14	Charlotte Regional TPO, Capital Area MPO, Durham-Chapel Hill-Carrboro MPO, Winston-Salem Area TPO, Greensboro Urban Area MPO, Cabarrus-Rowan MPO, High Point Urban Area MPO, Gaston-Cleveland-Lincoln MPO, Greater Hickory MPO, Rocky Mount Urban Area MPO, Ker	HO-0005	Exempt	CMAQ, S(M)					2022	\$21,605,000			\$21,605,000	UNDER CONSTRUCTION.
MECKLENBURG, WAKE, GUILFORD, FORSYTH, DURHAM, CABARRUS, GASTON, JOHNSTON, UNION, CATAWBA, DAVIDSON, IREDELL, ORANGE, ROWAN, LINCOLN, NASH, CHATHAM, DAVIE, EDGECOMBE, FRANKLIN, GRANVILLE, HAYWOOD, PERSON, SWAIN	NORTH CAROLINA DEPARTMENT OF ENVIRONMENT AND NATUR	NCDOT	NORTH CAROLINA AIR AWARENESS OUTREACH PROGRAM TO PROVIDE EDUCATION AND PRODUCE DAILY AIR QUALITY FORECAST.		Highway	Other	4, 5, 7, 8, 9, 10, 12, 14	Charlotte Regional TPO, Capital Area MPO, Durham-Chapel Hill-Carrboro MPO, Cabarrus-Rowan MPO, Winston-Salem Area TPO, Gaston-Cleveland-Lincoln MPO, Greensboro Urban Area MPO, High Point Urban Area MPO, Greater Hickory MPO, Kerr-Tar RPO, Rocky Mount Urban	HO-0009	Exempt	CMAQ, L, O							2022	\$1,604,000	\$1,604,000	"O" FUNDING REFLECTS PARTICIPATION BY DAQ - IN PROGRESS
WAKE, IREDELL, MECKLENBURG, ROWAN, CLEVELAND, UNION, CABARRUS, GASTON, JOHNSTON, DURHAM, LINCOLN, FRANKLIN, ORANGE, CHATHAM, GRANVILLE, HARNETT	STATEWIDE TRAFFIC OPERATIONS	NCDOT	IMPLEMENT STATEWIDE TRAFFIC OPERATIONS ACTIVITIES SUCH AS TRAFFIC MANAGEMENT CENTERS, TRAVELER INFORMATION, INTELLIGENT TRANSPORTATION SYSTEMS (ITS), AND TRAFFIC INCIDENT AND EVENT MANAGEMENT IN THE TRIANGLE AND METROLINA AREAS.		Highway	Other	4, 5, 6, 7, 8, 9, 10, 12	Capital Area MPO, Charlotte Regional TPO, Gaston-Cleveland-Lincoln MPO, Cabarrus-Rowan MPO, Durham-Chapel Hill-Carrboro MPO	HO-0010A	Statewide Mobility	CRPANY, S(M)							2023	\$4,000,000	\$4,000,000	
CLEVELAND, GASTON	KINGS MOUNTAIN	NCDOT	INSTALL 20 EV CHARGERS ACROSS FIVE LOCATIONS IN KINGS MOUNTAIN.		Highway	Other	12	Gaston-Cleveland-Lincoln MPO	HO-0018	Exempt	DP, L					2025	\$1,029,000			\$1,029,000	DP REPRESENTS FEDERAL 2024 CHARGING AND FUELING INFRASTRUCTURE (CFI) GRANT.
GASTON	NC 279 (NEW HOPE ROAD)	NCDOT	NC 279 (NEW HOPE ROAD), BURTONWOOD DRIVE TO SR 2466 (GARRISON BOULEVARD) IN GASTONIA. ADD TURN LANE.	0.53	Highway	Pre-STI (Historic)	12	Gaston-Cleveland-Lincoln MPO	C-4934	Exempt										\$0	UNDER CONSTRUCTION
IREDELL	I-40/I-77	NCDOT	INITIAL I-40/I-77 INTERCHANGE IMPROVEMENTS	1	Highway	Pre-STI (Historic)	12	Charlotte Regional TPO	I-3819A	Pre-STI (Transition)	NHP					2012	\$4,388,000			\$4,388,000	COMPLETE. SEE PARENT PROJECT FOR GARVEE DETAILS.
IREDELL	I-77	NCDOT	MILE MARKER 57.83 TO MILE POST 61.74. PAVEMENT REHABILITATION.	3.9	Highway	Pre-STI (Historic)	12	Charlotte Regional TPO	I-5106	Pre-STI (Transition)	NHP					2009	\$439,000			\$439,000	COMPLETE - GARVEE BOND FUNDING: \$4M FOR CONSTRUCTION, PAYBACK FY 2009-2020
GASTON	NC 150	NCDOT	NC 279 AT CHERRYVILLE TO THE LINCOLN COUNTY LINE.		Highway	Pre-STI (Historic)	12	Gaston-Cleveland-Lincoln MPO	R-0617A											\$0	COMPLETE
LINCOLN	NC 150	NCDOT	GASTON COUNTY LINE TO WEST OF INDIAN CREEK.		Highway	Pre-STI (Historic)	12	Gaston-Cleveland-Lincoln MPO	R-0617BA											\$0	COMPLETE

BASIC PROJECT INFORMATION									FISCAL YEAR PROJECT PHASE SCHEDULED TO START														
COUNTY(S)	ROUTE/CITY	RESPONSIBLE AGENCY	DESCRIPTION	LENGTH (MILES)	MODE	FUNDING PROGRAM	DIVISION(S)	MPOs/RPOs	PROJECT ID	STI CATEGORY FUNDED	FUNDING SOURCE (SEE FUNDING SOURCES TAB FOR MORE INFO)	RIGHT-OF-WAY PROJECTED SCHEDULE	TOTAL REMAINING FUNDS NEEDED FOR RIGHT-OF-WAY	UTILITIES PROJECTED SCHEDULE	TOTAL REMAINING FUNDS NEEDED FOR UTILITIES	CONSTRUCTION PROJECTED SCHEDULE	TOTAL REMAINING FUNDS NEEDED FOR CONSTRUCTION	PROJECTED SCHEDULE FOR OTHER ACTIVITIES	TOTAL REMAINING FUNDS FOR OTHER ACTIVITIES	TOTAL REMAINING FUNDS NEEDED	COMMENT		
CLEVELAND	US 74 SHELBY BYPASS	NCDOT	WEST OF SR 1162 (PEACHTREE ROAD) TO EAST OF SR 1315 (PLATO LEE ROAD). RIGHT-OF-WAY ONLY.	3.9	Highway	Pre-STI (Historic)	12	Gaston-Cleveland-Lincoln MPO	R-2707A												\$0	COMPLETE	
CLEVELAND	US 74 SHELBY BYPASS	NCDOT	WEST OF SR 1162 (PEACHTREE ROAD) TO EAST OF SR 1318 (KIMBRELL ROAD). GRADING, STRUCTURES, PAVING	1.88	Highway	Pre-STI (Historic)	12	Gaston-Cleveland-Lincoln MPO	R-2707AA													\$0	COMPLETE
CLEVELAND	US 74 SHELBY BYPASS	NCDOT	EAST OF SR 1318 (KIMBRELL ROAD) TO EAST OF NC 226. PAVING	5.27	Highway	Pre-STI (Historic)	12	Gaston-Cleveland-Lincoln MPO	R-2707F	Pre-STI (Transition)												\$0	COMPLETE
CATAWBA	NC 16	NCDOT	SR 1801 (CLAREMONT ROAD) TO SR 1800 (CALEB SETZER ROAD)	0.653	Highway	Pre-STI (Historic)	12	Greater Hickory MPO	R-3100C													\$0	COMPLETE.
IREDELL	SR 1100 (BRAWLEY SCHOOL ROAD)	NCDOT	SR 1177 (CHUCKWOOD ROAD) TO SR 1109 (CENTRE CHURCH ROAD)	3.9	Highway	Pre-STI (Historic)	12	Charlotte Regional TPO	R-3833A													\$0	COMPLETE
IREDELL	SR 1100 (BRAWLEY SCHOOL ROAD)	NCDOT	SR 1109 (CENTRE CHURCH ROAD) TO I-77	1.1	Highway	Pre-STI (Historic)	12	Charlotte Regional TPO	R-3833B													\$0	COMPLETE
CLEVELAND	NEW ROUTE	NCDOT	CONSTRUCT IMPROVEMENTS TO SR 1313 (WASHBURN SWITCH ROAD) AND A NEW 3-LANE ROAD OFF SR 1313 (WASHBURN SWITCH ROAD) FOR ACCESS TO NEW INDUSTRIAL SITES.		Highway	Pre-STI (Historic)	12	Gaston-Cleveland-Lincoln MPO	R-5849	Division 12												\$0	UNDER CONSTRUCTION
CATAWBA	HICKORY	NCDOT	US 70-321 TO NORTH OF I-40.		Highway	Pre-STI (Historic)	12	Greater Hickory MPO	U-2307AA													\$0	COMPLETE
CATAWBA	HICKORY	NCDOT	NORTH OF I-40 TO SR 1453 (SPRINGS ROAD)		Highway	Pre-STI (Historic)	12	Greater Hickory MPO	U-2307AB													\$0	COMPLETE
CATAWBA	HICKORY	NCDOT	NORTH OF I-40 TO NORTH OF SR 1692 (TATE BOULEVARD)		Highway	Pre-STI (Historic)	12	Greater Hickory MPO	U-2307AD													\$0	COMPLETE
CATAWBA	HICKORY	NCDOT	NORTH OF SR 1692 (TATE BOULEVARD) TO SR 1453 (SPRINGS ROAD)		Highway	Pre-STI (Historic)	12	Greater Hickory MPO	U-2307AE													\$0	COMPLETE
CATAWBA	HICKORY	NCDOT	HICKORY EAST SIDE THOROUGHFARE TO 15TH AVE SE		Highway	Pre-STI (Historic)	12	Greater Hickory MPO	U-2307C													\$0	COMPLETE
GASTON	NC 279	NCDOT	NC 7 (OZARK AVENUE) TO NORTH OF SR 2275 (ROBINSON-CLEMMER ROAD).		Highway	Pre-STI (Historic)	12	Gaston-Cleveland-Lincoln MPO	U-2523A													\$0	COMPLETE
CATAWBA	NC 127	NCDOT	NORTH OF US 321-NC 127 INTERCHANGE TO NORTH OF SR 1182		Highway	Pre-STI (Historic)	12	Greater Hickory MPO	U-2530B													\$0	COMPLETE
ALEXANDER, CATAWBA, CLEVELAND, GASTON, IREDELL, LINCOLN	VARIOUS	NCDOT	SAFETY IMPROVEMENTS AT VARIOUS LOCATIONS IN DIVISION 12.		Highway	Safety	12	Gaston-Cleveland-Lincoln MPO, Greater Hickory MPO, Charlotte Regional TPO	HS-2012													\$0	
CATAWBA	SR 1849 (MOUNT PLEASANT ROAD)	NCDOT	INSTALL GUARDRAIL ON BRIDGE 163 ON SR 1849 OVER MOUNTAIN CREEK PORTION OF LAKE NORMAN	0.05	Highway	Safety	12	Greater Hickory MPO	HS-2012A	Division 12	HSIP				2021	\$85,000						\$85,000	COMPLETE
CATAWBA	SR 1844 (SLANTING BRIDGE ROAD)	NCDOT	UPGRADE GUARDRAIL AND END UNITS AT BRIDGE 23	0.09	Highway	Safety	12	Greater Hickory MPO	HS-2012B	Division 12	HSIP				2021	\$372,000						\$372,000	COMPLETE
IREDELL	SR 1125 (SHEARERS ROAD)	NCDOT	SR 1147 (ROCKY RIVER ROAD) INTERSECTION. INSTALL TRAFFIC SIGNAL.	0.5	Highway	Safety	12	Charlotte Regional TPO	HS-2012C	Division 12	HSIP				2023	\$205,000	2022	\$20,000				\$225,000	UNDER CONSTRUCTION.
ALEXANDER, CATAWBA, IREDELL	VARIOUS	NCDOT	INSTALL LONG LIFE PAVEMENT MARKINGS ON APPROXIMATELY 65 SECONDARY ROADS.		Highway	Safety	12	Cabarrus-Rowan MPO, Charlotte Regional TPO	HS-2012D	Division 12	HSIP				2023	\$3,615,000						\$3,615,000	UNDER CONSTRUCTION.
LINCOLN, CLEVELAND, GASTON	VARIOUS	NCDOT	INSTALL LONG LIFE PAVEMENT MARKINGS ON APPROXIMATELY 59 SECONDARY ROADS.		Highway	Safety	12	Gaston-Cleveland-Lincoln MPO	HS-2012E	Division 12	HSIP				2023	\$2,675,000						\$2,675,000	UNDER CONSTRUCTION.
LINCOLN	SR 1360 (BETH HAVEN CHURCH ROAD)	NCDOT	SR 1373 (WINGATE HILL ROAD/ FORNEY HILL ROAD). INSTALL ALL WAY STOP, UPGRADE SIGNS AND PAVEMENT MARKINGS, AND IMPROVE SHOULDERS.	0.5	Highway	Safety	12	Gaston-Cleveland-Lincoln MPO	HS-2012F	Division 12	HSIP				2023	\$25,000						\$25,000	UNDER CONSTRUCTION.
CLEVELAND	NC 18	NCDOT	MILE MARKER 0.0 TO MILE MARKER 6.0. INSTALL CENTERLINE AND SHOULDER RUMBLE STRIPS.		Highway	Safety	12	Gaston-Cleveland-Lincoln MPO	HS-2012G	Region F	HSIP				2024	\$451,000						\$451,000	
CATAWBA	NC 10	NCDOT	MILE MARKER 19.8 TO MILE MARKER 27.1. INSTALL CENTERLINE AND SHOULDER RUMBLE STRIPS.		Highway	Safety	12	Greater Hickory MPO	HS-2012H	Region F	HSIP				2024	\$467,000						\$467,000	
CATAWBA	NC 10	NCDOT	MILE MARKER 11.9 TO MILE MARKER 15.0. INSTALL CENTERLINE AND SHOULDER RUMBLE STRIPS.		Highway	Safety	12	Greater Hickory MPO	HS-2012I	Region F	HSIP				2024	\$227,000						\$227,000	
GASTON	NC 275	NCDOT	MILE MARKER 5.1 TO MILE MARKER 9.7. INSTALL CENTERLINE AND SHOULDER RUMBLE STRIPS.		Highway	Safety	12	Gaston-Cleveland-Lincoln MPO	HS-2012J	Region F	HSIP				2024	\$152,000						\$152,000	
IREDELL	NC 150	NCDOT	MILE MARKER 11.4 TO MILE MARKER 11.9. INSTALL CENTERLINE AND SHOULDER RUMBLE STRIPS.		Highway	Safety	12	Charlotte Regional TPO	HS-2012K	Region F	HSIP				2024	\$25,000						\$25,000	
CLEVELAND	NC 18	NCDOT	MILE MARKER 13.5 TO MILE MARKER 18.6. INSTALL CENTERLINE AND SHOULDER RUMBLE STRIPS.		Highway	Safety	12	Gaston-Cleveland-Lincoln MPO	HS-2012L	Region F	HSIP				2024	\$186,000						\$186,000	
CATAWBA, LINCOLN	NC 10	NCDOT	MILE MARKER 0.0 TO MILE MARKER 2.2 IN LINCOLN COUNTY AND MILE MARKER 0.0 TO MILE MARKER 11.0 IN CATAWBA COUNTY. INSTALL CENTERLINE AND SHOULDER RUMBLE STRIPS.		Highway	Safety	12	Greater Hickory MPO, Gaston-Cleveland-Lincoln MPO	HS-2012M	Region F	HSIP				2024	\$525,000						\$525,000	
ALEXANDER, CATAWBA, CLEVELAND, GASTON, IREDELL, LINCOLN	VARIOUS	NCDOT	SAFETY IMPROVEMENTS AT VARIOUS LOCATIONS IN DIVISION 12.		Highway	Safety	12	Gaston-Cleveland-Lincoln MPO, Greater Hickory MPO, Charlotte Regional TPO	HS-2412													\$0	PROGRAMMED FOR PRELIMINARY ENGINEERING ONLY. INDIVIDUAL PROJECTS AND FUNDING TO BE REQUESTED IN THE FUTURE AS NEEDED.
ALEXANDER, CATAWBA, CLEVELAND, GASTON, IREDELL, LINCOLN	VARIOUS	NCDOT	DIVISION 12 RUMBLE STRIPS, GUARDRAIL, SAFETY AND LIGHTING IMPROVEMENTS AT SELECTED LOCATIONS.		Highway	Safety	12	Gaston-Cleveland-Lincoln MPO, Greater Hickory MPO, Charlotte Regional TPO	W-5212													\$0	DIVISION PURCHASE ORDER CONTRACT (DPOC) - IN PROGRESS; SEGMENT J: ADDITIONAL FUNDING FOR PRELIMINARY ENGINEERING AND RIGHT-OF-WAY TO COVER ANTICIPATED EXPENDITURES. STATE MATCH TO BE FUNDED WITH SPOT SAFETY FUNDS.
IREDELL, CATAWBA	VARIOUS	NCDOT	DIVISION 12 RUMBLE STRIPS, GUARDRAIL, SAFETY AND LIGHTING IMPROVEMENTS AT SELECTED LOCATIONS IN THE DIVISION CATEGORY.		Highway	Safety	12	Charlotte Regional TPO, Greater Hickory MPO	W-5212DIV	Division 12	HSIP	2020	\$50,000		2020	\$2,500,000						\$2,550,000	IN PROGRESS.
IREDELL	SR 1303 (PERTH ROAD)	NCDOT	INSTALL SIGNAL AT SR 1303 (PERTH ROAD) AND SR 1378 (JUDAS ROAD) INTERSECTION.	0.5	Highway	Safety	12	Charlotte Regional TPO	W-5212IA	Division 12	BGANY, BGDA, S(M)	2020	\$25,000		2022	\$125,000						\$150,000	\$62K IN BGANY USED AS PART OF FUND SWAP. UNDER CONSTRUCTION.
IREDELL	SR 1303 (PERTH ROAD)	NCDOT	INSTALL SIGNAL AND TURN LANES AT SR 1302 (CORNELIUS ROAD) AND SR 1303 (PERTH ROAD) INTERSECTION.	0.5	Highway	Safety	12	Charlotte Regional TPO	W-5212IB	Division 12	BGANY, S(M)	2022	\$125,000		2023	\$1,091,000						\$1,216,000	UNDER CONSTRUCTION. \$460K IN BGANY USED AS PART OF FUND SWAP.

BASIC PROJECT INFORMATION									FISCAL YEAR PROJECT PHASE SCHEDULED TO START												
COUNTY(S)	ROUTE/CITY	RESPONSIBLE AGENCY	DESCRIPTION	LENGTH (MILES)	MODE	FUNDING PROGRAM	DIVISION(S)	MPOs/RPOs	PROJECT ID	STI CATEGORY FUNDED	FUNDING SOURCE (SEE FUNDING SOURCES TAB FOR MORE INFO)	RIGHT-OF-WAY PROJECTED SCHEDULE	TOTAL REMAINING FUNDS NEEDED FOR RIGHT-OF-WAY	UTILITIES PROJECTED SCHEDULE	TOTAL REMAINING FUNDS NEEDED FOR UTILITIES	CONSTRUCTION PROJECTED SCHEDULE	TOTAL REMAINING FUNDS NEEDED FOR CONSTRUCTION	PROJECTED SCHEDULE FOR OTHER ACTIVITIES	TOTAL REMAINING FUNDS FOR OTHER ACTIVITIES	TOTAL REMAINING FUNDS NEEDED	COMMENT
GASTON	NC 279 (DALLAS CHERRYVILLE HIGHWAY)	NCDOT	SOUTH OF (ST MARK'S CHURCH ROAD) TO NORTH OF NC 275 - CONSTRUCT SAFETY IMPROVEMENTS, INCLUDING PASSING ZONES	8.02	Highway	Safety	12	Gaston-Cleveland-Lincoln MPO	W-5212N	Region F	T					2021	\$12,750,000			\$12,750,000	COMPLETE; BUILD NC BOND FUNDING: \$9.912 M FOR CONSTRUCTION, PAYBACK FY 2021-2035 (FY 2021 / YR 2&3 SALE).
GASTON, IREDELL, CATAWBA	VARIOUS	NCDOT	DIVISION 12 RUMBLE STRIPS, GUARDRAIL, SAFETY AND LIGHTING IMPROVEMENTS AT SELECTED LOCATIONS IN THE REGIONAL CATEGORY.		Highway	Safety	12	Gaston-Cleveland-Lincoln MPO, Charlotte Regional TPO, Greater Hickory MPO	W-5212REG	Region F										\$0	
GASTON	NC 274	NCDOT	SR 1443 (DAMERON ROAD) TO SR 1405 (RAMSEUR ROAD). INSTALL RUMBLE STRIPS.	0.5	Highway	Safety	12	Gaston-Cleveland-Lincoln MPO	W-5601R	Region F	HSIP					2023	\$90,000			\$90,000	
IREDELL	NC 150	NCDOT	NC 150 AT NC 152 (WESTERN INTERSECTION)	0.5	Highway	Safety	12	Charlotte Regional TPO	W-5601U	Region F	HF, HSIP	2022	\$472,000			2025	\$1,965,000			\$2,437,000	RIGHT-OF-WAY IN PROGRESS.
ALEXANDER, CATAWBA, CLEVELAND, GASTON, IREDELL, LINCOLN	VARIOUS	NCDOT	SAFETY IMPROVEMENTS AT VARIOUS LOCATIONS IN DIVISION 12.		Highway	Safety	12	Gaston-Cleveland-Lincoln MPO, Greater Hickory MPO, Charlotte Regional TPO	W-5712											\$0	IN PROGRESS
ALEXANDER, CATAWBA, CLEVELAND, GASTON, IREDELL, LINCOLN	VARIOUS	NCDOT	SAFETY IMPROVEMENTS AT VARIOUS LOCATIONS.		Highway	Safety	12	Gaston-Cleveland-Lincoln MPO, Greater Hickory MPO, Charlotte Regional TPO	W-5712DIV	Division 12	HSIP	2020	\$120,000			2020	\$720,000			\$840,000	IN PROGRESS.
LINCOLN	SR 1003 (BUFFALO SHOALS ROAD)	NCDOT	SR 1343 (IVEY CHURCH ROAD). CONSTRUCT SAFETY IMPROVEMENTS.	0.5	Highway	Safety	12	Gaston-Cleveland-Lincoln MPO	W-5712R	Division 12	HSIP	2024	\$42,000	2024	\$5,000	2025	\$610,000			\$657,000	
ALEXANDER, CATAWBA, CLEVELAND, GASTON, IREDELL, LINCOLN	VARIOUS	NCDOT	SAFETY IMPROVEMENTS AT VARIOUS LOCATIONS.		Highway	Safety	12	Gaston-Cleveland-Lincoln MPO, Greater Hickory MPO, Charlotte Regional TPO	W-5712REG	Region F	HSIP	2020	\$120,000			2020	\$720,000			\$840,000	IN PROGRESS.
ALEXANDER, CATAWBA, CLEVELAND, GASTON, IREDELL, LINCOLN	VARIOUS	NCDOT	SAFETY IMPROVEMENTS AT VARIOUS LOCATIONS.		Highway	Safety	12	Gaston-Cleveland-Lincoln MPO, Greater Hickory MPO, Charlotte Regional TPO	W-5712SW	Statewide Mobility	HSIP	2020	\$160,000			2020	\$960,000			\$1,120,000	IN PROGRESS.
CLEVELAND	NC 150	NCDOT	MILEPOST 19.3 TO GASTON COUNTY LINE AND FROM THE CLEVELAND COUNTY LINE TO MILEPOST 1.2. CONSTRUCT SAFETY IMPROVEMENTS.	5.88	Highway	Safety	12	Gaston-Cleveland-Lincoln MPO	W-5712U	Region F	HSIP					2025	\$625,000			\$625,000	
ALEXANDER, CATAWBA, CLEVELAND, GASTON, IREDELL, LINCOLN	VARIOUS	NCDOT	SAFETY IMPROVEMENTS AT VARIOUS LOCATIONS IN DIVISION 12.		Highway	Safety	12	Gaston-Cleveland-Lincoln MPO, Greater Hickory MPO, Charlotte Regional TPO	W-5812											\$0	PROGRAMMED FOR PRELIMINARY ENGINEERING ONLY. INDIVIDUAL PROJECTS AND FUNDING TO BE REQUESTED IN THE FUTURE AS NEEDED.
IREDELL	I-40/I-77	NCDOT	STATESVILLE, MODIFICATION OF I-40/I-77 INTERCHANGE AREA.	1	Highway	STI (Prioritization)	12	Charlotte Regional TPO	I-3819											\$0	GARVEE BOND FUNDING - SEGMENT A: \$10M FOR CONSTRUCTION, PAYBACK FY 2012-2023
IREDELL	I-40/I-77	NCDOT	FINAL I-40/I-77 INTERCHANGE IMPROVEMENTS	1	Highway	STI (Prioritization)	12	Charlotte Regional TPO	I-3819B	Statewide Mobility	T					2019	\$358,665,000			\$358,665,000	UNDER CONSTRUCTION; BUILD NC BOND FUNDING: \$110.79M FOR CONSTRUCTION, PAYBACK FY 2021-2035 (FY 2021 / YR 2&3 SALE)
IREDELL, MECKLENBURG	I-77	NCDOT	SR 5544 (WEST CATAWBA AVENUE - EXIT 28) TO NC 150. WIDEN AND RECONSTRUCT ROADWAY.	23	Highway	STI (Prioritization)	10, 12	Charlotte Regional TPO	I-4750											\$0	FUNDING FOR I-4750 AA INCLUDED IN I-5405
IREDELL, MECKLENBURG	I-77	NCDOT	SR 5544 (WEST CATAWBA AVENUE - EXIT 28) TO NC 150 (EXIT 36). CONSTRUCT ONE ADDITIONAL LANE IN EACH DIRECTION.		Highway	STI (Prioritization)	10, 12	Charlotte Regional TPO	I-4750AB	Not Funded	NHP	NOT FUNDED	\$10,500,000	NOT FUNDED	\$675,000	NOT FUNDED	\$133,000,000	NOT FUNDED		\$144,175,000	
GASTON	I-85	NCDOT	I-85/US 321. GEOMETRIC SAFETY IMPROVEMENTS TO INTERCHANGE.	0.17	Highway	STI (Prioritization)	12	Gaston-Cleveland-Lincoln MPO	I-5000	Statewide Mobility										\$0	UNDER CONSTRUCTION
CATAWBA	I-40	NCDOT	SR 1007 (LENOIR RHYNE BOULEVARD) INTERCHANGE. CONSTRUCT INTERCHANGE IMPROVEMENTS.	1	Highway	STI (Prioritization)	12	Greater Hickory MPO	I-5716	Statewide Mobility	NHP					2026	\$8,500,000			\$8,500,000	RIGHT-OF-WAY IN PROGRESS
GASTON	I-85	NCDOT	US 321 TO NC 273. WIDEN TO EIGHT LANES.	9.8	Highway	STI (Prioritization)	12	Gaston-Cleveland-Lincoln MPO	I-5719	Statewide Mobility										\$0	DESIGN-BUILD PROJECT - TO BE LET WITH U-5800. INCLUDES IMPROVEMENTS PREVIOUSLY FUNDED UNDER I-5713 (COX ROAD INTERCHANGE IMPROVEMENTS). GARVEE BOND FUNDING: \$60M FOR ROW, \$163M FOR CONSTRUCTION (2 SALES). DP FUNDING REPRESENTS FEDERAL 2022 INFRA GRANT.
GASTON	I-85	NCDOT	US 321 TO NC 7 (MCADENVILLE ROAD / MAIN STREET). WIDEN TO EIGHT LANES.	6.6	Highway	STI (Prioritization)	12	Gaston-Cleveland-Lincoln MPO	I-5719A	Statewide Mobility	NHP, T	2029	\$50,438,000	2029	\$12,300,000	2028	\$603,197,000			\$665,935,000	GARVEE BOND FUNDING: \$200M FOR CONSTRUCTION, PAYBACK FY 2029-2043.
GASTON	I-85	NCDOT	NC 7 (MCADENVILLE ROAD / MAIN STREET) TO NC 273. WIDEN TO EIGHT LANES.	3.4	Highway	STI (Prioritization)	12	Gaston-Cleveland-Lincoln MPO	I-5719B	Statewide Mobility	DP, NHP, T(M)	2025	\$23,732,000	2025	\$47,900,000	2025	\$500,495,000			\$572,127,000	DP REPRESENTS 2022 INFRA GRANT. GARVEE BOND FUNDING: \$200M FOR CONSTRUCTION, PAYBACK FY 2027-2041.
GASTON	I-85	NCDOT	RECONSTRUCTION OF THE PIEDMONT NORTHERN RAILROAD BRIDGE, TWO NORFOLK SOUTHERN RAILROAD BRIDGES, AND SR 2213 (GROVE STREET) BRIDGE WITHIN THE LIMITS OF SECTION A.		Highway	STI (Prioritization)	12	Gaston-Cleveland-Lincoln MPO	I-5719C	Statewide Mobility	NHP, T	2026	\$3,531,000	2026	\$2,600,000	2026	\$232,400,000			\$238,531,000	
GASTON, CLEVELAND	I-85	NCDOT	IMPLEMENT FLOOD RISK, VULNERABILITY ASSESSMENT, AND FLOOD WARNING SYSTEM ALONG THE I-85 CORRIDOR.	27.61	Highway	STI (Prioritization)	12	Gaston-Cleveland-Lincoln MPO	I-5719D	Statewide Mobility	DP, T(M)							2025	\$200,000	\$200,000	DP REPRESENTS 2022 INFRA GRANT.
GASTON, CLEVELAND	I-85	NCDOT	INSTALL ELECTRIC VEHICLE CHARGING PORTS ALONG THE I-85 CORRIDOR	27.61	Highway	STI (Prioritization)	12	Gaston-Cleveland-Lincoln MPO	I-5719E	Statewide Mobility	DP, T(M)							2025	\$560,000	\$700,000	DP REPRESENTS 2022 INFRA GRANT.
GASTON	I-85	NCDOT	US 321 TO NC 7 (MCADENVILLE ROAD / MAIN STREET). INSTALL AND IMPLEMENT INTELLIGENT TRANSPORTATION SYSTEM COMPONENTS INCLUDING ACTIVE TRAFFIC MANAGEMENT AND INCIDENT MANAGEMENT.	6.6	Highway	STI (Prioritization)	12	Gaston-Cleveland-Lincoln MPO	I-5719FA	Statewide Mobility	NHP, T(M)							2028	\$4,100,000	\$4,100,000	

BASIC PROJECT INFORMATION										FISCAL YEAR PROJECT PHASE SCHEDULED TO START											
COUNTY(S)	ROUTE/CITY	RESPONSIBLE AGENCY	DESCRIPTION	LENGTH (MILES)	MODE	FUNDING PROGRAM	DIVISION(S)	MPOs/RPOs	PROJECT ID	STI CATEGORY FUNDED	FUNDING SOURCE (SEE FUNDING SOURCES TAB FOR MORE INFO)	RIGHT-OF-WAY PROJECTED SCHEDULE	TOTAL REMAINING FUNDS NEEDED FOR RIGHT-OF-WAY	UTILITIES PROJECTED SCHEDULE	TOTAL REMAINING FUNDS NEEDED FOR UTILITIES	CONSTRUCTION PROJECTED SCHEDULE	TOTAL REMAINING FUNDS NEEDED FOR CONSTRUCTION	PROJECTED SCHEDULE FOR OTHER ACTIVITIES	TOTAL REMAINING FUNDS FOR OTHER ACTIVITIES	TOTAL REMAINING FUNDS NEEDED	COMMENT
GASTON	I-85	NCDOT	NC 7 (MCADENVILLE ROAD / MAIN STREET) TO NC 273. INSTALL AND IMPLEMENT INTELLIGENT TRANSPORTATION SYSTEM COMPONENTS INCLUDING ACTIVE TRAFFIC MANAGEMENT AND INCIDENT MANAGEMENT.	3.4	Highway	STI (Prioritization)	12	Gaston-Cleveland-Lincoln MPO	I-5719FB	Statewide Mobility	DP, T(M)					2025	\$7,150,000			\$7,150,000	DP REPRESENTS 2022 INFRA GRANT.
CLEVELAND, GASTON	I-85	NCDOT	SOUTH CAROLINA STATE LINE TO US 74. INSTALL BROADBAND.	9.5	Highway	STI (Prioritization)	12	Gaston-Cleveland-Lincoln MPO	I-5719FC	Statewide Mobility	DP, T(M)					2025	\$7,050,000			\$7,050,000	DP REPRESENTS 2022 INFRA GRANT.
GASTON, CLEVELAND	I-85	NCDOT	SOUTH CAROLINA STATE LINE TO NC 273. IMPLEMENT INTELLIGENT TRANSPORTATION SYSTEM STATEWIDE RESILIENCE, CONNECTED VEHICLE TECHNOLOGY, AND TRAVELER INFORMATION.	26.8	Highway	STI (Prioritization)	12	Gaston-Cleveland-Lincoln MPO	I-5719FD	Statewide Mobility	DP, T(M)					2025	\$6,970,000			\$6,970,000	DP REPRESENTS 2022 INFRA GRANT.
IREDELL	I-77	NCDOT	I-77 AT SR 1302 (CORNELIUS ROAD). CONVERT GRADE SEPARATION TO INTERCHANGE.	1	Highway	STI (Prioritization)	12	Charlotte Regional TPO	I-5962	Statewide Mobility	NHP, O	2027	\$3,000,000	2027	\$500,000	2029	\$36,102,000			\$39,602,000	OTHER FUNDS PROVIDED BY TOWN OF MOORESVILLE
GASTON, CLEVELAND	I-85	NCDOT	SOUTH CAROLINA STATE LINE TO US 321. ADD ADDITIONAL LANES.	17.1	Highway	STI (Prioritization)	12	Gaston-Cleveland-Lincoln MPO	I-5985											\$0	
CLEVELAND, GASTON	I-85	NCDOT	SOUTH CAROLINA STATE LINE TO US 74	10.15	Highway	STI (Prioritization)	12	Gaston-Cleveland-Lincoln MPO	I-5985A	Statewide Mobility	NHP	FUNDED FOR PRELIMINARY ENGINEERING ONLY	\$3,200,000	FUNDED FOR PRELIMINARY ENGINEERING ONLY	\$3,500,000	FUNDED FOR PRELIMINARY ENGINEERING ONLY	\$150,300,000			\$157,000,000	
GASTON	I-85	NCDOT	US 74 TO US 321	6.92	Highway	STI (Prioritization)	12	Gaston-Cleveland-Lincoln MPO	I-5985B	Statewide Mobility	NHP	FUNDED FOR PRELIMINARY ENGINEERING ONLY	\$8,800,000	FUNDED FOR PRELIMINARY ENGINEERING ONLY	\$4,900,000	FUNDED FOR PRELIMINARY ENGINEERING ONLY	\$219,400,000			\$233,100,000	
CATAWBA	I-40	NCDOT	US 321 TO NC 16. WIDEN TO SIX LANES.	9	Highway	STI (Prioritization)	12	Greater Hickory MPO	I-5991											\$0	
CATAWBA	I-40	NCDOT	US 321 TO SR 1476 (FAIRGROVE CHURCH ROAD). WIDEN TO SIX LANES.	5.29	Highway	STI (Prioritization)	12	Greater Hickory MPO	I-5991A	Statewide Mobility	NHP			FUNDED FOR PRELIMINARY ENGINEERING ONLY	\$600,000	FUNDED FOR PRELIMINARY ENGINEERING ONLY	\$69,299,000			\$69,899,000	
CATAWBA	I-40	NCDOT	SR 1476 (FAIRGROVE CHURCH ROAD) TO NC 16. WIDEN TO SIX LANES.		Highway	STI (Prioritization)	12	Greater Hickory MPO	I-5991B	Not Funded	NHP	NOT FUNDED	\$4,600,000	NOT FUNDED	NOT FUNDED	NOT FUNDED	\$85,000,000	NOT FUNDED		\$89,600,000	
LINCOLN, GASTON	NC 150	NCDOT	NC 279 AT CHERRYVILLE TO RELOCATED US 321. WIDEN TO MULTI-LANES, PART ON NEW LOCATION.	12.6	Highway	STI (Prioritization)	12	Gaston-Cleveland-Lincoln MPO	R-0617	Region F										\$0	
LINCOLN	NC 150	NCDOT	WEST OF INDIAN CREEK TO US 321 AT LINCOLNTON.		Highway	STI (Prioritization)	12	Gaston-Cleveland-Lincoln MPO	R-0617BB	Not Funded	T	NOT FUNDED	\$5,300,000	NOT FUNDED	\$2,500,000	NOT FUNDED	\$40,900,000	NOT FUNDED		\$48,700,000	
LINCOLN	NC 150	NCDOT	US 321 AT LINCOLNTON TO US 321 BYPASS.	2.04	Highway	STI (Prioritization)	12	Gaston-Cleveland-Lincoln MPO	R-0617C	Not Funded	T	NOT FUNDED	\$600,000	NOT FUNDED	\$3,900,000	NOT FUNDED	\$71,600,000	NOT FUNDED		\$76,100,000	
CATAWBA, IREDELL, LINCOLN	NC 150	NCDOT	RELOCATED NC 16 (STIP PROJECT R-2206) TO US 21. WIDEN TO MULTI-LANES.	14.8	Highway	STI (Prioritization)	12	Greater Hickory MPO, Charlotte Regional TPO, Gaston-Cleveland-Lincoln MPO	R-2307											\$0	SEGMENT B INCORPORATES WORK PREVIOUSLY UNDER I-5717.
CATAWBA, LINCOLN	NC 150	NCDOT	RELOCATED NC 16 (STIP PROJECT R-2206) TO EAST OF SR 1840 (GREENWOOD ROAD). WIDEN TO 4-LANES WITH A BYPASS OF THE TERRELL HISTORIC DISTRICT.	7.94	Highway	STI (Prioritization)	12	Greater Hickory MPO, Gaston-Cleveland-Lincoln MPO	R-2307A	Region F	BGLT5, T	2027	\$92,259,000	2027	\$17,800,000	2030	\$115,901,000			\$225,960,000	BUILD NC BOND FUNDING: \$15.961 M FOR RIGHT-OF-WAY, PAYBACK FY 2027-2040 (FY 2026 / YR 8 SALE), BUILD NC BOND FUNDING: \$18.736M FOR RIGHT-OF-WAY, PAYBACK FY 2028-2042 (FY 2028 / YR 10 SALE)
IREDELL, CATAWBA	NC 150	NCDOT	SR 1840 (GREENWOOD ROAD) IN CATAWBA COUNTY TO WEST OF SR 1303/SR 1180 (PERTH ROAD/DOOLIE ROAD) IN IREDELL COUNTY. WIDEN TO 4-LANES. SR 1383/SR 1180 TO US 21 IN IREDELL COUNTY. WIDEN TO 6-LANES.	6.9	Highway	STI (Prioritization)	12	Charlotte Regional TPO, Greater Hickory MPO	R-2307B	Region F	NHP					2025	\$289,272,000			\$289,272,000	RIGHT-OF-WAY IN PROGRESS. \$5M IN STBG-DA FUNDS SWITCHED WITH \$5M NHP AS PART OF FUND SWAP.
IREDELL	NC 150	NCDOT	GOOD LUCK LANE TO MORRISON PLANTATION PARKWAY. EXTEND EASTBOUND RIGHT AND THROUGH LANE.	0.28	Highway	STI (Prioritization)	12	Charlotte Regional TPO	R-2307BA	Region F	T					2023	\$1,600,000			\$1,600,000	UNDER CONSTRUCTION.
IREDELL	US 21 - NC 115	NCDOT	CEDAR LANE IN TROUTMAN TO BARIUM LANE IN BARIUM SPRINGS. WIDEN TO MULTI-LANES.	1.26	Highway	STI (Prioritization)	12	Charlotte Regional TPO	R-2522	Region F	T	FUNDED FOR PRELIMINARY ENGINEERING ONLY	\$14,900,000	FUNDED FOR PRELIMINARY ENGINEERING ONLY	\$3,100,000	FUNDED FOR PRELIMINARY ENGINEERING ONLY	\$16,800,000			\$34,800,000	
CLEVELAND	US 74 (SHELBY BYPASS)	NCDOT	FOUR LANE DIVIDED FREEWAY ON NEW LOCATION.	18.6	Highway	STI (Prioritization)	12	Gaston-Cleveland-Lincoln MPO	R-2707											\$0	
CLEVELAND	US 74 SHELBY BYPASS	NCDOT	EAST OF NC 226 TO EAST OF NC 150. GRADING, STRUCTURES, AND PAVING.	5.42	Highway	STI (Prioritization)	12	Gaston-Cleveland-Lincoln MPO	R-2707C	Region F	T					2020	\$40,335,000	2021	\$75,000	\$40,410,000	UNDER CONSTRUCTION. BUILD NC BOND FUNDING: \$56,071 FOR PE, PAYBACK 2021-2035 (FY 2021 / YR 2&3 SALE); \$11.336M FOR CON, PAYBACK FY 2020-2034 (FY 2019 / YR1 SALE); \$19.996M FOR CON, PAYBACK 2021-2035 (YR 2&3 SALE).
CLEVELAND	US 74 SHELBY BYPASS	NCDOT	EAST OF NC 150 TO EXISTING US 74 WEST OF SR 2238 (LONG BRANCH ROAD). GRADING, STRUCTURE, PAVING.	4.26	Highway	STI (Prioritization)	12	Gaston-Cleveland-Lincoln MPO	R-2707D	Region F	T	2019	\$20,684,000			2024	\$276,202,000			\$296,886,000	RIGHT-OF-WAY IN PROGRESS. R-2707D: BUILD NC BOND FUNDING: \$1M FOR RIGHT-OF-WAY, PAYBACK FY 2022-2036 (FY 2022 / YR 4 SALE); \$50.0M FOR CONSTRUCTION, PAYBACK FY 2024-2038 (FY 2024 / YR 6 SALE)
CLEVELAND	US 74 SHELBY BYPASS	NCDOT	US 74 WEST OF SR 2238 (LONG BRANCH ROAD) TO WEST OF SR 1001 (STONE POINT ROAD). GRADING, STRUCTURES, PAVING.	3.03	Highway	STI (Prioritization)	12	Gaston-Cleveland-Lincoln MPO	R-2707E	Region F	T	2019	\$35,790,000	2023	\$5,300,000					\$41,090,000	RIGHT-OF-WAY IN PROGRESS. BUILD NC BOND FUNDING: \$1M FOR RIGHT-OF-WAY, PAYBACK FY 2022-2036 (FY 2022 / YR 4 SALE). R-2707E CONSTRUCTION FUNDED UNDER R-2707D.
CATAWBA	NC 16	NCDOT	SR 1895 TO SR 1800 SOUTHEAST OF NEWTON. WIDEN TO FOUR LANES.	9.1	Highway	STI (Prioritization)	12	Greater Hickory MPO	R-3100											\$0	
CATAWBA	NC 16	NCDOT	SR 1895 (TOWER ROAD) TO SR 1814 (CALDWELL ROAD)	4.41	Highway	STI (Prioritization)	12	Greater Hickory MPO	R-3100A	Division 12	T					2021	\$42,510,000			\$42,510,000	COMPLETE; BUILD NC BOND FUNDING: \$33.028 M FOR CONSTRUCTION, PAYBACK FY 2021-2035 (FY 2021 / YR 2&3 SALE).
CATAWBA	NC 16	NCDOT	SR 1814 (CALDWELL ROAD) TO SR 1801 (CLAREMONT ROAD)	3.75	Highway	STI (Prioritization)	12	Greater Hickory MPO	R-3100B	Division 12										\$0	COMPLETE.

BASIC PROJECT INFORMATION										FISCAL YEAR PROJECT PHASE SCHEDULED TO START												
COUNTY(S)	ROUTE/CITY	RESPONSIBLE AGENCY	DESCRIPTION	LENGTH (MILES)	MODE	FUNDING PROGRAM	DIVISION(S)	MPOs/RPOs	PROJECT ID	STI CATEGORY FUNDED	FUNDING SOURCE (SEE FUNDING SOURCES TAB FOR MORE INFO)	RIGHT-OF-WAY PROJECTED SCHEDULE	TOTAL REMAINING FUNDS NEEDED FOR RIGHT-OF-WAY	UTILITIES PROJECTED SCHEDULE	TOTAL REMAINING FUNDS NEEDED FOR UTILITIES	CONSTRUCTION PROJECTED SCHEDULE	TOTAL REMAINING FUNDS NEEDED FOR CONSTRUCTION	PROJECTED SCHEDULE FOR OTHER ACTIVITIES	TOTAL REMAINING FUNDS FOR OTHER ACTIVITIES	TOTAL REMAINING FUNDS NEEDED	COMMENT	
ALEXANDER, CATAWBA	NC 127	NCDOT	SR 1400 (CLONINGER MILL ROAD) TO SR 1156 (RICHEY ROAD). INCLUDES CONSTRUCTION OF RIGHT TURN LANE ON NC 127 AT SR 1146 (BETHLEHEM SCHOOL ROAD) (FORMERLY U-6040). UPGRADE TWO LANES AND PROVIDE SOME MULTI-LANE CURB AND GUTTER.	3.7	Highway	STI (Prioritization)	12	Greater Hickory MPO	R-3603											\$0		
ALEXANDER, CATAWBA	NC 127	NCDOT	SR 1400 (CLONINGER MILL ROAD) TO SR 1156 (RICHEY ROAD).	3.67	Highway	STI (Prioritization)	12	Greater Hickory MPO	R-3603A	Division 12	T	2025	\$26,900,000	2025	\$100,000	2026	\$55,100,000			\$82,100,000	INCLUDES CONSTRUCTION OF RIGHT TURN LANE ON NC 127 AT SR 1146 (BETHLEHEM SCHOOL ROAD) (FORMERLY U-6040).	
IREDELL	SR 1100 (BRAWLEY SCHOOL ROAD)	NCDOT	SR 1177 (CHUCKWOOD ROAD) TO US 21. WIDEN TO MULTI-LANES WITH INTERCHANGE AT I-77.	5.9	Highway	STI (Prioritization)	12	Charlotte Regional TPO	R-3833											\$0	\$890,000 CONTRIBUTION FROM TOWN OF MOORESVILLE.	
IREDELL	SR 1100 (BRAWLEY SCHOOL ROAD)	NCDOT	I-77 TO US 21	1	Highway	STI (Prioritization)	12	Charlotte Regional TPO	R-3833C	Division 12	L, T	2019	\$5,210,000	2019	\$1,950,000	2024	\$49,382,000			\$56,542,000	RIGHT-OF-WAY IN PROGRESS. BUILD NC BOND FUNDING: \$14.7M FOR CONSTRUCTION, PAYBACK FY 2024-2038 (FY 2024 / YR 6 SALE).	
CLEVELAND	US 74	NCDOT	SR 1168 (LATTIMORE ROAD) INTERSECTION. UPGRADE AT-GRADE INTERSECTION TO INTERCHANGE AND UPGRADE US 74 TO FULL CONTROL OF ACCESS FROM WEST OF US 74 BUSINESS (ELLENBORO ROAD) TO EAST OF BRIDGES 48 AND 49 OVER SANDY RUN.	1.35	Highway	STI (Prioritization)	12	Gaston-Cleveland-Lincoln MPO	R-4045	Region F	DP, T	2023	\$16,000,000	2023	\$5,600,000	2023	\$61,591,000			\$83,191,000	DP REPRESENTS FEDERAL INFRA GRANT FUNDS. TOTAL AWARD AMOUNT = \$23,240,000. PROJECT TO BE LET WITH BR-0012. DESIGN-BUILD PROJECT. UNDER CONSTRUCTION.	
IREDELL	SR 1109 (WILLIAMSON ROAD)	NCDOT	I-77 TO NC 150. WIDEN TO FOUR LANES.	3.2	Highway	STI (Prioritization)	12	Charlotte Regional TPO	R-5100		T	2024	\$2,000,000							\$2,000,000	COORDINATE WITH U-5817.	
IREDELL	SR 1109 (WILLIAMSON ROAD)	NCDOT	I-77 TO SR 1100 (BRAWLEY SCHOOL ROAD). WIDEN TO FOUR LANES.	2.35	Highway	STI (Prioritization)	12	Charlotte Regional TPO	R-5100A	Division 12	T	2020	\$9,700,000	2022	\$5,300,000	2027	\$56,899,000	2020	\$600,000	\$72,499,000	RIGHT-OF-WAY IN PROGRESS; BUILD NC BOND FUNDING: \$466,370 FOR PE, PAYBACK FY 2020-2034 (FY 2019/YR 1 SALE); \$142,461 FOR ROW, PAYBACK FY 2020-2034 (FY 2019/YR 1 SALE); \$3M FOR ROW, PAYBACK FY 2022-2036 (FY 2022/YR 4 SALE).	
IREDELL	SR 1109 (WILLIAMSON ROAD)	NCDOT	SR 1100 (BRAWLEY SCHOOL ROAD) TO NC 150. WIDEN TO FOUR LANES.	0.87	Highway	STI (Prioritization)	12	Charlotte Regional TPO	R-5100B	Division 12	BGAN, T	2019	\$9,515,000	2022	\$1,300,000	2026	\$9,600,000			\$20,415,000	RIGHT-OF-WAY IN PROGRESS; BUILD NC BOND FUNDING: \$347,148 FOR ROW, PAYBACK FY 2020-2034 (FY 2019/YR 1 SALE); \$2M FOR ROW, PAYBACK FY 2022-2036 (FY 2022/YR 4 SALE).	
CATAWBA	SR 1005 (STARTOWN ROAD)	NCDOT	US 70 TO NC 10. WIDEN TO MULTI-LANES.	4.62	Highway	STI (Prioritization)	12	Greater Hickory MPO	R-5113	Division 12	T	2028	\$38,600,000	2028	\$9,700,000	2031	\$42,600,000			\$90,900,000		
IREDELL	US 21	NCDOT	INTERSECTION OF US 21 AND SR 2375 (HOUSTON ROAD)/SR 1312 (FLOWER HOUSE ROAD). REALIGN AND SIGNALIZE.	0.5	Highway	STI (Prioritization)	12	Charlotte Regional TPO	R-5711	Region F	T	2024	\$100,000			2025	\$2,950,000			\$3,050,000	RIGHT-OF-WAY IN PROGRESS	
LINCOLN	NC 16 BUSINESS	NCDOT	INTERSECTION OF NC 16 BUSINESS AND SR 1439 (UNITY CHURCH ROAD)/SR 1387 (TRIANGLE CIRCLE). ADD TURN LANES.	0.5	Highway	STI (Prioritization)	12	Gaston-Cleveland-Lincoln MPO	R-5712	Region F	T				2025	\$1,200,000	2025	\$4,480,000			\$5,680,000	RIGHT-OF-WAY IN PROGRESS
CLEVELAND	US 74	NCDOT	US 74 BUSINESS TO NC 226. CONSTRUCT ACCESS MANAGEMENT IMPROVEMENTS.	5.96	Highway	STI (Prioritization)	12	Gaston-Cleveland-Lincoln MPO	R-5713	Region F	NHP					2031	\$3,200,000			\$3,200,000		
MECKLENBURG, LINCOLN	NC 73	NCDOT	NC 16 IN LINCOLN COUNTY TO SR 5544 (WEST CATAWBA AVENUE) IN MECKLENBURG COUNTY. WIDEN TO MULTI-LANES.	9.7	Highway	STI (Prioritization)	10, 12	Charlotte Regional TPO, Gaston-Cleveland-Lincoln MPO	R-5721											\$0	COORDINATE WITH U-5765.	
LINCOLN, MECKLENBURG	NC 73	NCDOT	NC 16 TO VANCE ROAD EXTENSION/BEATTIES FORD ROAD.	5.57	Highway	STI (Prioritization)	10, 12	Gaston-Cleveland-Lincoln MPO, Charlotte Regional TPO	R-5721A	Region E, F	T	2027	\$46,399,000	2027	\$10,400,000	2029	\$102,001,000			\$158,800,000		
ALEXANDER	NC 16	NCDOT	INTERSECTION OF NC 16 AND SR 1609 (COUNTY HOME ROAD). CONSTRUCT INTERSECTION IMPROVEMENTS.	0.5	Highway	STI (Prioritization)	12	Greater Hickory MPO	R-5762	Division 12	T	2022	\$120,000			2023	\$879,000			\$999,000	UNDER CONSTRUCTION.	
CATAWBA	HICKORY	NCDOT	EAST SIDE THOROUGHFARE (MCDONALD PARKWAY), US 70-321 TO NC 127. MULTI-LANES, PART ON NEW LOCATION.	6.6	Highway	STI (Prioritization)	12	Greater Hickory MPO	U-2307											\$0	STBG-DA FUNDS (W/ STATE MATCH) AS A RESULT OF FUNDING SWAP WITH EB-5911.	
CATAWBA	MCDONALD PARKWAY	NCDOT	SR 1453 (SPRINGS ROAD) TO NC 127. WIDEN TO MULTI-LANES.	3.19	Highway	STI (Prioritization)	12	Greater Hickory MPO	U-2307B	Division 12	BGAN, T	2026	\$53,800,000	2026	\$15,700,000	2029	\$64,701,000			\$134,201,000		
GASTON	NC 279	NCDOT	NC 7 TO WEST OF NC 275 IN DALLAS. WIDEN TO MULTI-LANES.	3.6	Highway	STI (Prioritization)	12	Gaston-Cleveland-Lincoln MPO	U-2523	Region F										\$0		
GASTON	NC 279	NCDOT	NORTH OF SR 2275 (ROBINSON-CLEMMER ROAD) TO WEST OF NC 275 IN DALLAS.	1.94	Highway	STI (Prioritization)	12	Gaston-Cleveland-Lincoln MPO	U-2523B	Region F	BGAN, T	2026	\$12,500,000	2026	\$2,300,000	2028	\$20,200,000			\$35,000,000	INCLUDES IMPROVEMENTS AT NC 279 (LOWER DALLAS HIGHWAY) AND NC 275 (DALLAS STANLEY HIGHWAY) INTERSECTION (FORMERLY U-5778).	
CATAWBA	NC 127	NCDOT	WIDEN NC 127 TO MULTI-LANES, SR 1132 TO SR 1008. UPGRADE AND EXTEND SR 1213 (CURRENTLY NC 127), PROPOSED US 321-NC 127 INTERCHANGE TO NORTH OF SR 1182.	4.5	Highway	STI (Prioritization)	12	Greater Hickory MPO	U-2530											\$0		
CATAWBA	NC 127	NCDOT	SR 1132 (HUFFMAN FARM ROAD) TO SR 1008 (ZION CHURCH ROAD).	3.14	Highway	STI (Prioritization)	12	Greater Hickory MPO	U-2530A	Division 12	BGAN, T	2025	\$23,900,000	2025	\$3,800,000	2028	\$25,499,000			\$53,199,000		
CLEVELAND	US 74 (DIXON BOULEVARD)	NCDOT	NC 150 (DEKALB STREET) INTERSECTION. CONSTRUCT INTERCHANGE.	1	Highway	STI (Prioritization)	12	Gaston-Cleveland-Lincoln MPO	U-2567	Statewide Mobility	T	FUNDED FOR PRELIMINARY ENGINEERING ONLY	\$21,200,000	FUNDED FOR PRELIMINARY ENGINEERING ONLY	\$1,700,000	FUNDED FOR PRELIMINARY ENGINEERING ONLY	\$25,200,000			\$48,100,000	TO BE LET WITH U-5929	
GASTON	NC 273 (SOUTH MAIN STREET)	NCDOT	TUCKASEEGEE ROAD (AT BEATTY DRIVE) TO HIGHLAND STREET (AT A & E DRIVE) IN MOUNT HOLLY. WIDEN TO FOUR-LANES DIVIDED.	1.1	Highway	STI (Prioritization)	12	Gaston-Cleveland-Lincoln MPO	U-3633	Region F	T					2021	\$6,315,000			\$6,315,000	COMPLETE; BUILD NC BOND FUNDING: \$4.910 M FOR CONSTRUCTION, PAYBACK FY 2021-2035 (FY 2021 / YR 2&3 SALE).PROJECT INCORPORATES WORK PREVIOUSLY UNDER EB-5746	
CALDWELL, CATAWBA, BURKE	US 321	NCDOT	NORTH OF US 70 IN HICKORY TO SR 1933 (SOUTHWEST BOULEVARD). WIDEN TO SIX LANES.	13.3	Highway	STI (Prioritization)	11, 12, 13	Greater Hickory MPO	U-4700											\$0	INCLUDES B-4450.	
CATAWBA, CALDWELL, BURKE	US 321	NCDOT	NORTH OF US 70 IN HICKORY TO US 321A	3.35	Highway	STI (Prioritization)	11, 12, 13	Greater Hickory MPO	U-4700A	Statewide Mobility	L, NHP, S(M)	2021	\$88,015,000			2026	\$276,229,000			\$364,244,000	RIGHT-OF-WAY IN PROGRESS. GARVEE BOND FUNDING: \$45M FOR RIGHT-OF-WAY, PAYBACK FY 2021-2035	
CLEVELAND	US 74 BUSINESS (MARION STREET)	NCDOT	INTERSECTION OF US 74 BUSINESS (MARION STREET) AND NC 150 (CHERRYVILLE ROAD). REALIGN INTERSECTION.	0.5	Highway	STI (Prioritization)	12	Gaston-Cleveland-Lincoln MPO	U-5775	Region F	L, T					2022	\$10,366,000			\$10,366,000	UNDER CONSTRUCTION. \$300,000 FROM CITY OF SHELBY	
CATAWBA	NC 127	NCDOT	1ST AVENUE SE TO 2ND AVENUE SE. ADD TURN LANES.		Highway	STI (Prioritization)	12	Greater Hickory MPO	U-5777	Region F	BGAN, T	2019	\$2,150,000	2019	\$436,000	2025	\$7,400,000			\$9,986,000	RIGHT-OF-WAY IN PROGRESS	

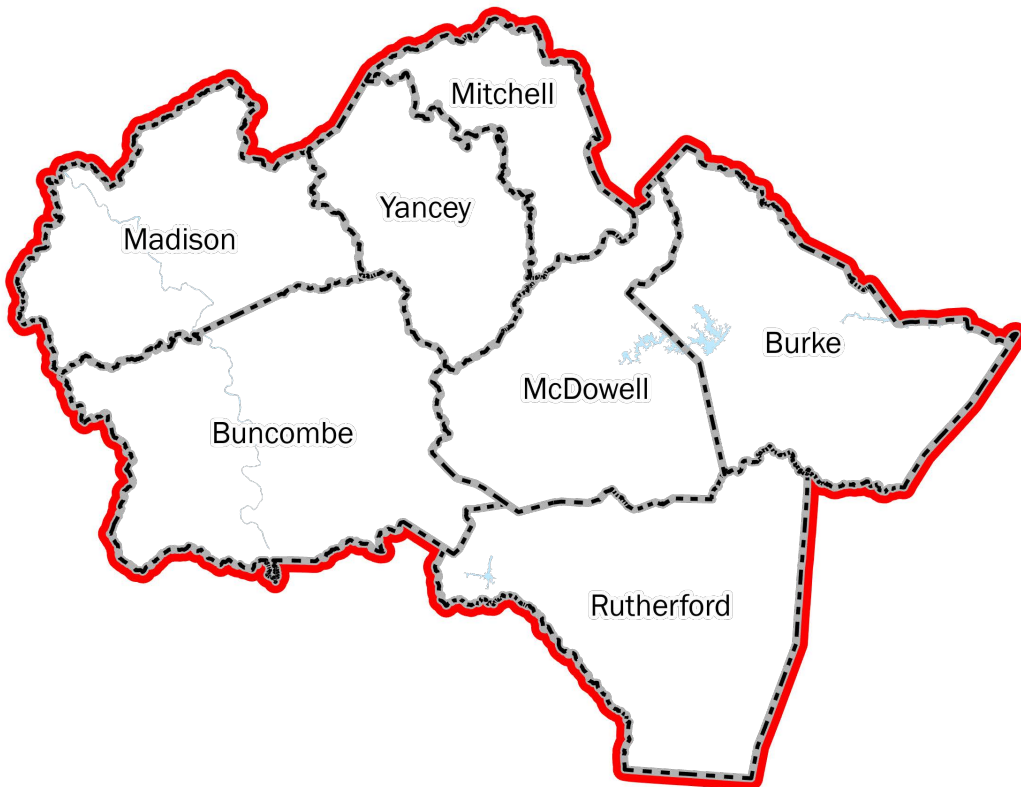
BASIC PROJECT INFORMATION										FISCAL YEAR PROJECT PHASE SCHEDULED TO START											
COUNTY(S)	ROUTE/CITY	RESPONSIBLE AGENCY	DESCRIPTION	LENGTH (MILES)	MODE	FUNDING PROGRAM	DIVISION(S)	MPOs/RPOs	PROJECT ID	STI CATEGORY FUNDED	FUNDING SOURCE (SEE FUNDING SOURCES TAB FOR MORE INFO)	RIGHT-OF-WAY PROJECTED SCHEDULE	TOTAL REMAINING FUNDS NEEDED FOR RIGHT-OF-WAY	UTILITIES PROJECTED SCHEDULE	TOTAL REMAINING FUNDS NEEDED FOR UTILITIES	CONSTRUCTION PROJECTED SCHEDULE	TOTAL REMAINING FUNDS NEEDED FOR CONSTRUCTION	PROJECTED SCHEDULE FOR OTHER ACTIVITIES	TOTAL REMAINING FUNDS FOR OTHER ACTIVITIES	TOTAL REMAINING FUNDS NEEDED	COMMENT
IREDELL	NC 115	NCDOT	SR 1645 (OLD WILKESBORO ROAD) TO HARTNESS ROAD. WIDEN TO MULTI-LANES.	0.91	Highway	STI (Prioritization)	12	Charlotte Regional TPO	U-5779	Region F	T	FUNDED FOR PRELIMINARY ENGINEERING ONLY	\$6,400,000	FUNDED FOR PRELIMINARY ENGINEERING ONLY	\$9,100,000	FUNDED FOR PRELIMINARY ENGINEERING ONLY	\$22,098,000			\$37,598,000	
IREDELL	NC 150	NCDOT	INTERSECTION OF NC 150 AND SR 2399 (WIGGINS ROAD). REALIGN INTERSECTION.	0.5	Highway	STI (Prioritization)	12	Charlotte Regional TPO	U-5780	Region F	T	2019	\$550,000	2025	\$750,000	2025	\$3,500,000			\$4,800,000	RIGHT-OF-WAY IN PROGRESS. PROJECT TO BE LET WITH W-5601U.
IREDELL	US 21	NCDOT	SR 1933 TO FORT DOBBS ROAD. WIDEN TO FOUR LANES AND REALIGN OFFSET INTERSECTIONS OF SR 1922 AND SR 2171.	0.81	Highway	STI (Prioritization)	12	Charlotte Regional TPO	U-5799	Region F	T	2020	\$22,360,000	2023	\$4,000,000	2026	\$22,118,000	2020	\$2,265,000	\$50,743,000	RIGHT-OF-WAY IN PROGRESS. BUILD NC BOND FUNDING: \$1.757M FOR PE, PAYBACK 2020-2034 (FY 2019 / YR 1 SALE); \$42,703 FOR ROW, PAYBACK FY 2020-2034 (FY 2019 / YR 1 SALE)
GASTON	NC 7	NCDOT	INTERSECTION OF NC 7/US 74 AND NC 7/US 29. CONSTRUCT NORTHBOUND THROUGH LANE AND INTERSECTION IMPROVEMENTS.	0.5	Highway	STI (Prioritization)	12	Gaston-Cleveland-Lincoln MPO	U-5800	Region F	BG50200	2025	\$18,600,000	2025	\$3,700,000	2025	\$19,600,000			\$41,900,000	DESIGN-BUILD PROJECT. TO BE LET WITH I-5719.
IREDELL	SR 1305 (OATES ROAD - MIDNIGHT LANE)	NCDOT	US 21 (CHARLOTTE HIGHWAY) TO SR 1474 (BLUEFIELD ROAD). WIDEN TO THREE-LANES WITH OVERPASS OVER I-77.	1.56	Highway	STI (Prioritization)	12	Charlotte Regional TPO	U-5816	Division 12	T	2026	\$12,600,000	2026	\$3,200,000	2029	\$29,600,000			\$45,400,000	
IREDELL	SR 1246 (FAIRVIEW ROAD)	NCDOT	EXTEND SR 1246 (FAIRVIEW ROAD) OVER I-77 TO CONNECT WITH SR 1206 (ALCOVE ROAD) AND CONSTRUCT PARALLEL NORTH-SOUTH CONNECTOR ROADS TO SR 1109 (WILLIAMSON ROAD).	0.11	Highway	STI (Prioritization)	12	Charlotte Regional TPO	U-5817	Division 12	BA, BGANY, BGDA	2019	\$5,800,000	2019	\$1,900,000	2027	\$25,200,000			\$32,900,000	RIGHT-OF-WAY IN PROGRESS. COORDINATE WITH R-5100.
GASTON	NC 27 (WEST CHARLOTTE AVENUE)	NCDOT	INTERSECTION OF NC 27 (WEST CHARLOTTE AVENUE) AND SR 2534 (HAWTHORNE STREET). CONSTRUCT INTERSECTION IMPROVEMENTS.	0.5	Highway	STI (Prioritization)	12	Gaston-Cleveland-Lincoln MPO	U-5819	Division 12	T	2028	\$700,000	2028	\$600,000	2030	\$2,799,000			\$4,099,000	
GASTON	NC 279 (NEW HOPE ROAD)	NCDOT	SR 2478 (TITMAN ROAD) TO SR 2435 (UNION-NEW HOPE ROAD). WIDEN TO 4 LANES.	3.79	Highway	STI (Prioritization)	12	Gaston-Cleveland-Lincoln MPO	U-5821	Division 12	T	2023	\$56,940,000	2026	\$6,010,000	2028	\$51,700,000			\$114,650,000	BUILD NC BOND FUNDING: \$20M FOR RIGHT-OF-WAY, PAYBACK FY 2024-2038 (FY 2024 / YR 6 SALE), RIGHT-OF-WAY IN PROGRESS.
CLEVELAND	US 74 (DIXON BOULEVARD)	NCDOT	INTERSECTION OF US 74 (DIXON BOULEVARD) AND NC 226 (EARL ROAD). CONSTRUCT IMPROVEMENTS.	0.5	Highway	STI (Prioritization)	12	Gaston-Cleveland-Lincoln MPO	U-5929	Statewide Mobility	T	FUNDED FOR PRELIMINARY ENGINEERING ONLY	\$7,200,000	FUNDED FOR PRELIMINARY ENGINEERING ONLY	\$2,000,000	FUNDED FOR PRELIMINARY ENGINEERING ONLY	\$6,500,000			\$15,700,000	TO BE LET WITH U-2567
GASTON	US 74 (WILKINSON BOULEVARD)	NCDOT	US 74 (WILKINSON BOULEVARD) AT NC 273 (PARK STREET). CONSTRUCT INTERSECTION IMPROVEMENTS.	0.5	Highway	STI (Prioritization)	12	Gaston-Cleveland-Lincoln MPO	U-5959	Region F	T	FUNDED FOR PRELIMINARY ENGINEERING ONLY	\$9,400,000	FUNDED FOR PRELIMINARY ENGINEERING ONLY	\$1,300,000	FUNDED FOR PRELIMINARY ENGINEERING ONLY	\$5,999,000			\$16,699,000	
IREDELL	NC 150 (OAK RIDGE FARM HIGHWAY)	NCDOT	NC 115 TO NC 801 (PARK AVENUE). WIDEN TO MULTI-LANES.	1.32	Highway	STI (Prioritization)	12	Charlotte Regional TPO	U-5960	Region F	T	FUNDED FOR PRELIMINARY ENGINEERING ONLY	\$18,700,000	FUNDED FOR PRELIMINARY ENGINEERING ONLY	\$3,800,000	FUNDED FOR PRELIMINARY ENGINEERING ONLY	\$27,000,000			\$49,500,000	
GASTON	NC 274 (UNION ROAD)	NCDOT	OSCEOLA STREET TO NIBLICK DRIVE. UPGRADE ROADWAY.	1.02	Highway	STI (Prioritization)	12	Gaston-Cleveland-Lincoln MPO	U-5961	Region F	BG50200, O	2025	\$13,400,000	2025	\$3,700,000	2028	\$11,399,000			\$28,499,000	\$5M IN OTHER FUNDING PROVIDED BY CITY OF GASTONIA
LINCOLN	NC 16 BUSINESS	NCDOT	NC 16 BUSINESS, SR 1373 (CAMPGROUND ROAD), SR 1386 (WILL PROCTOR ROAD). REALIGN OFFSET INTERSECTIONS.	0.5	Highway	STI (Prioritization)	12	Gaston-Cleveland-Lincoln MPO	U-5962	Region F	O, T	2025	\$3,300,000	2025	\$300,000	2027	\$4,200,000			\$7,800,000	OTHER FUNDING PROVIDED BY LINCOLN COUNTY
IREDELL	US 64 (DAVIE AVENUE)	NCDOT	US 64 (DAVIE AVENUE) AND US 21 (SULLIVAN ROAD). CONVERT 5-APPROACH INTERSECTION TO A SINGLE LANE ROUNDABOUT.	0.5	Highway	STI (Prioritization)	12	Charlotte Regional TPO	U-5964	Region F	T	2024	\$3,800,000	2024	\$700,000	2026	\$3,300,000			\$7,800,000	
GASTON	US 29 (FRANKLIN BOULEVARD)	NCDOT	US 29 (FRANKLIN BOULEVARD) AND NC 274. CONSTRUCT INTERSECTION IMPROVEMENTS.	0.5	Highway	STI (Prioritization)	12	Gaston-Cleveland-Lincoln MPO	U-5965	Region F	BG50200, T	2023	\$6,900,000	2023	\$300,000	2025	\$7,200,000			\$14,400,000	RIGHT-OF-WAY IN PROGRESS.
GASTON	US 321 (SOUTH YORK ROAD)	NCDOT	19TH AVENUE TO CLYDE. CONSTRUCT ACCESS MANAGEMENT IMPROVEMENTS.	0.16	Highway	STI (Prioritization)	12	Gaston-Cleveland-Lincoln MPO	U-5970	Region F	T	FUNDED FOR PRELIMINARY ENGINEERING ONLY	\$2,100,000	FUNDED FOR PRELIMINARY ENGINEERING ONLY	\$500,000	FUNDED FOR PRELIMINARY ENGINEERING ONLY	\$1,900,000			\$4,500,000	
IREDELL	US 21 (CHARLOTTE HIGHWAY)	NCDOT	NC 150 (PLAZA DRIVE) TO SR 1245 (MEDICAL PARK ROAD). WIDEN TO 4-LANES DIVIDED.	2.64	Highway	STI (Prioritization)	12	Charlotte Regional TPO	U-6037	Division 12	T	2027	\$15,500,000	2027	\$4,600,000	2030	\$23,799,000			\$43,899,000	
GASTON	US 74 (WILKINSON BOULEVARD)	NCDOT	NC 7 (CATAWBA STREET) TO SR 2209 (WESLEYAN DRIVE). IMPLEMENT ADAPTIVE SIGNAL SYSTEM.	3.87	Highway	STI (Prioritization)	12	Gaston-Cleveland-Lincoln MPO	U-6038	Division 12	T	2019	\$600,000				\$600,000			\$600,000	COMPLETE - BUILD NC BOND FUNDING: \$456,129 FOR CONSTRUCTION, PAYBACK FY 2020-2034 (FY 2019 / YR 1 SALE)
IREDELL	SR 2321 (EAST BROAD STREET)	NCDOT	VINE STREET TO SR 2422 (SIGNAL HILL DRIVE). UPGRADE ROADWAY AND IMPLEMENT ACCESS MANAGEMENT SOLUTIONS.	0.68	Highway	STI (Prioritization)	12	Charlotte Regional TPO	U-6039	Division 12	T	2019	\$5,350,000				\$5,350,000			\$5,350,000	UNDER CONSTRUCTION. DESIGN-BUILD PROJECT - TO BE LET WITH I-3819 B
ALEXANDER	US 64	NCDOT	US 64 AND SR 1124. ADD LEFT TURN LANE ON WESTBOUND US 64/NC 90		Highway	STI (Prioritization)	12	Greater Hickory MPO	U-6041	Division 12	BGLT5	2024	\$200,000	2024	\$400,000	2025	\$2,700,000			\$3,300,000	
CATAWBA	SR 1124 (33RD STREET SW)	NCDOT	SR 1124 (33RD STREET SW) AND (34TH STREET NW). REALIGN INTERSECTION.	0.5	Highway	STI (Prioritization)	12	Greater Hickory MPO	U-6042	Division 12	T	2027	\$1,400,000	2027	\$200,000	2029	\$3,300,000			\$4,900,000	
GASTON	US 29/US 74 (FRANKLIN BOULEVARD)	NCDOT	SR 2200 (COX ROAD) TO 400 FEET EAST OF LINEBERGER ROAD. ADD LANE IN THE EASTBOUND DIRECTION.	1.06	Highway	STI (Prioritization)	12	Gaston-Cleveland-Lincoln MPO	U-6043	Division 12	T	2023	\$1,300,000	2023	\$900,000	2025	\$2,700,000			\$4,900,000	RIGHT-OF-WAY IN PROGRESS.
GASTON	SR 2200 (COX ROAD)	NCDOT	I-85 TO US 29/74. SELECTIVE WIDENING AND OPERATIONAL IMPROVEMENTS.	0.27	Highway	STI (Prioritization)	12	Gaston-Cleveland-Lincoln MPO	U-6044	Division 12	BG50200	2029	\$49,500,000	2029	\$1,500,000	2029	\$14,300,000			\$65,300,000	
GASTON	NC 275	NCDOT	INTERSECTION OF NC 275 AND NC 274, INTERSECTION OF NC 275 AND SR 1327 (FAIRVIEW ROAD), AND INTERSECTION OF SR 1456 (WHITE JENKINS ROAD) AND SR 1327 (FAIRVIEW ROAD). IMPROVE INTERSECTIONS AND CLOSE INTERSECTION OF NC 275 AND SR 1456 (WHITE JENKINS ROAD)	1.5	Highway	STI (Prioritization)	12	Gaston-Cleveland-Lincoln MPO	U-6078	Division 12	BGANY	2025	\$1,400,000	2025	\$733,000	2027	\$5,500,000			\$7,633,000	
LINCOLN	NC 16 BYPASS	NCDOT	SR 1380 (OPTIMIST CLUB ROAD) INTERSECTION. UPGRADE AT-GRADE INTERSECTION TO INTERCHANGE.	1	Highway	STI (Prioritization)	12	Gaston-Cleveland-Lincoln MPO	U-6134	Region F	BGLT5	2024	\$500,000	2024	\$100,000	2026	\$25,400,000			\$26,000,000	
CATAWBA	NC 127 (2ND STREET NORTHEAST, NORTH CENTER STREET)	NCDOT	8TH AVENUE NORTHEAST TO SR 1327 (30TH AVENUE NORTHWEST). CONSTRUCT ACCESS MANAGEMENT IMPROVEMENTS.	2.1	Highway	STI (Prioritization)	12	Greater Hickory MPO	U-6135	Not Funded	T	NOT FUNDED	\$19,700,000	NOT FUNDED	\$6,100,000	NOT FUNDED	\$23,299,000	NOT FUNDED		\$49,099,000	
GASTON	NC 279 (NORTH NEW HOPE ROAD)	NCDOT	US 29/74 (FRANKLIN BOULEVARD) INTERSECTION. ADD RIGHT TURN LANE FROM NC 279 (NORTH NEW HOPE ROAD) TO US 29/74 (FRANKLIN BOULEVARD).	0.5	Highway	STI (Prioritization)	12	Gaston-Cleveland-Lincoln MPO	U-6138	Region F	BG50200	2025	\$880,000	2025	\$70,000	2026	\$2,000,000			\$2,950,000	
LINCOLN	NC 73	NCDOT	SR 1383 (INGLESIDE FARM ROAD) TO NC 16. WIDEN TO MULTI-LANES.	1.84	Highway	STI (Prioritization)	12	Gaston-Cleveland-Lincoln MPO	U-6139	Not Funded	NHP	NOT FUNDED	\$5,900,000	NOT FUNDED	\$1,500,000	NOT FUNDED	\$42,000,000	NOT FUNDED		\$49,400,000	

BASIC PROJECT INFORMATION										FISCAL YEAR PROJECT PHASE SCHEDULED TO START											
COUNTY(S)	ROUTE/CITY	RESPONSIBLE AGENCY	DESCRIPTION	LENGTH (MILES)	MODE	FUNDING PROGRAM	DIVISION(S)	MPOs/RPOs	PROJECT ID	STI CATEGORY FUNDED	FUNDING SOURCE (SEE FUNDING SOURCES TAB FOR MORE INFO)	RIGHT-OF-WAY PROJECTED SCHEDULE	TOTAL REMAINING FUNDS NEEDED FOR RIGHT-OF-WAY	UTILITIES PROJECTED SCHEDULE	TOTAL REMAINING FUNDS NEEDED FOR UTILITIES	CONSTRUCTION PROJECTED SCHEDULE	TOTAL REMAINING FUNDS NEEDED FOR CONSTRUCTION	PROJECTED SCHEDULE FOR OTHER ACTIVITIES	TOTAL REMAINING FUNDS FOR OTHER ACTIVITIES	TOTAL REMAINING FUNDS NEEDED	COMMENT
LINCOLN	NC 27 (EAST MAIN STREET)	NCDOT	US 321 BUSINESS TO NC 150 (EAST). CONSTRUCT ACCESS MANAGEMENT AND INTERSECTION IMPROVEMENTS. INCLUDES CONSTRUCTION OF NORTHBOUND TURN LANE FROM SR 1294 (LITHINA INN ROAD) TO NC 27 (E MAIN STREET) AND WIDENING OF BRIDGE #540042 OVER SEABOARD RR ON NC 150.	2.37	Highway	STI (Prioritization)	12	Gaston-Cleveland-Lincoln MPO	U-6140	Region F	T	FUNDED FOR PRELIMINARY ENGINEERING ONLY	\$34,999,000	FUNDED FOR PRELIMINARY ENGINEERING ONLY	\$9,300,000	FUNDED FOR PRELIMINARY ENGINEERING ONLY	\$33,501,000			\$77,800,000	
GASTON	US 29/74 (FRANKLIN BOULEVARD)	NCDOT	SR 2329 (REDBUD DRIVE) INTERSECTION. IMPROVE INTERSECTION AREA INCLUDING NEW GRADE-SEPARATED CROSSING OF US 29/74.	0.5	Highway	STI (Prioritization)	12	Gaston-Cleveland-Lincoln MPO	U-6141	Not Funded	NHP	NOT FUNDED	\$12,200,000	NOT FUNDED	\$900,000	NOT FUNDED	\$8,800,000	NOT FUNDED		\$21,900,000	
LINCOLN	NC 73 EXTENSION	NCDOT	US 321 TO SR 1356 (CAMP CREEK ROAD) CONSTRUCT MULTI-LANES ON NEW LOCATION.	3.88	Highway	STI (Prioritization)	12	Gaston-Cleveland-Lincoln MPO	U-6142	Not Funded	T	NOT FUNDED	\$32,300,000	NOT FUNDED	\$4,800,000	NOT FUNDED	\$69,302,000	NOT FUNDED		\$106,402,000	
GASTON	NC 7 (EAST CATAWBA STREET)	NCDOT	US 74 (WILKINSON BOULEVARD) INTERSECTION. CONSTRUCT NORTHBOUND RIGHT-TURN LANE ON NC 7 (EAST CATAWBA STREET) AND EXTEND EXISTING WESTBOUND LEFT-TURN LANE ON US 74 (WILKINSON BOULEVARD).	0.5	Highway	STI (Prioritization)	12	Gaston-Cleveland-Lincoln MPO	U-6143	Region F	L, NHP	2023	\$630,000	2023	\$280,000	2025	\$7,200,000			\$8,110,000	PROJECT TO BE LET WITH B-6051. LOCAL FUNDS PROVIDED BY CITY OF BELMONT. RIGHT-OF-WAY IN PROGRESS.
LINCOLN	NC 16	NCDOT	SR 1389 (FAIRFIELD FOREST ROAD) TO SR 1379 (WEBBS ROAD). WIDEN TO MULTI-LANES.	1.49	Highway	STI (Prioritization)	12	Gaston-Cleveland-Lincoln MPO	U-6144	Not Funded	T	NOT FUNDED	\$5,500,000	NOT FUNDED	\$4,900,000	NOT FUNDED	\$21,599,000	NOT FUNDED		\$31,999,000	
IREDELL	NC 3	NCDOT	CABARRUS-IREDELL COUNTY LINE TO SR 1147 (ROCKY RIVER ROAD). WIDEN TO MULTI-LANES.	2.93	Highway	STI (Prioritization)	12	Charlotte Regional TPO	U-6145	Not Funded	T	NOT FUNDED	\$5,200,000	NOT FUNDED	\$3,300,000	NOT FUNDED	\$28,801,000	NOT FUNDED		\$37,301,000	
GASTON	US 29/74 (WILKINSON BOULEVARD)	NCDOT	MARKET STREET TO SR 2015 (ALBERTA AVENUE). WIDEN TO SIX LANES (INCLUDES REPLACEMENT OF BRIDGE 350082 OVER SOUTH FORK OF CATAWBA RIVER).	1.19	Highway	STI (Prioritization)	12	Gaston-Cleveland-Lincoln MPO	U-6146	Region F	HFB, T	2022	\$8,380,000	2021	\$5,500,000	2026	\$43,500,000			\$57,380,000	RIGHT-OF-WAY IN PROGRESS. HFB IS FOR BRIDGE REPLACEMENT OVER SOUTH FORK OF CATAWBA RIVER. RIGHT-OF-WAY IN PROGRESS. BUILD NC BOND FUNDING: \$2M FOR RIGHT-OF-WAY, PAYBACK FY 2022-2036 (FY 2022 / YR 4 SALE);
GASTON	NC 273	NCDOT	SR 2525 (SOUTH POINT ROAD) INTERSECTION. CONSTRUCT ROUNDABOUT.	0.5	Highway	STI (Prioritization)	12	Gaston-Cleveland-Lincoln MPO	U-6150	Not Funded	T	NOT FUNDED	\$300,000	NOT FUNDED	\$1,500,000	NOT FUNDED	\$1,700,000	NOT FUNDED		\$3,500,000	
ALEXANDER	NC 16	NCDOT	CATAWBA RIVER TO US 64 IN TAYLORSVILLE. UPGRADE AND MODERNIZE TWO-LANE ROADWAY.	6.21	Highway	STI (Prioritization)	12	Greater Hickory MPO	U-6151	Not Funded	T	NOT FUNDED	\$17,300,000	NOT FUNDED	\$3,500,000	NOT FUNDED	\$55,000,000	NOT FUNDED		\$75,800,000	
IREDELL	SR 1005 (OLD MOUNTAIN ROAD)	NCDOT	US 21/NC 115 (NORTH MAIN STREET) TO SR 1004 (BUFFALO SHOALS ROAD). WIDEN TO FOUR LANES WITH A MEDIAN.	3.17	Highway	STI (Prioritization)	12	Charlotte Regional TPO	U-6175	Not Funded	BGANY	NOT FUNDED	\$21,800,000	NOT FUNDED	\$3,540,000	NOT FUNDED	\$28,602,000	NOT FUNDED		\$53,942,000	
CATAWBA	SR 1453 (16TH STREET NE, 12TH AVE NE, SPRINGS ROAD)	NCDOT	9TH AVENUE NE TO SR 1504 (CHARLOTTE STREET). CONSTRUCT ACCESS MANAGEMENT IMPROVEMENTS.	3.83	Highway	STI (Prioritization)	12	Greater Hickory MPO	U-6176	Division 12	BGANY, T	FUNDED FOR PRELIMINARY ENGINEERING ONLY	\$26,200,000	FUNDED FOR PRELIMINARY ENGINEERING ONLY	\$2,900,000	FUNDED FOR PRELIMINARY ENGINEERING ONLY	\$20,499,000			\$49,599,000	
CATAWBA	CLAREMOUNT	CLAREMOUNT	PRESERVATION OF BUNKER HILL COVERED BRIDGE.		Highway	Transition	12	Greater Hickory MPO	B-5542	Division 12	O					2024	\$296,000			\$296,000	UNDER CONSTRUCTION. OTHER FUNDS NATIONAL HISTORIC BRIDGE PROGRAM FUNDS.
CATAWBA	CLAREMOUNT	CLAREMOUNT	CONSTRUCT SIDEWALKS AT VARIOUS LOCATIONS IN CLAREMOUNT.		Highway	Transition	12	Greater Hickory MPO	C-5195	Exempt										\$0	UNDER CONSTRUCTION
CATAWBA	HICKORY	HICKORY	16TH STREET (SANDY RIDGE ROAD) AT 21ST AVENUE NE IN HICKORY. CONSTRUCT ROUNDABOUT.		Highway	Transition	12	Greater Hickory MPO	C-5196	Division 12	BGANY, CMAQ, L	2025	\$2,856,000			2026	\$4,988,000	2023	\$500,000	\$8,344,000	RIGHT-OF-WAY IN PROGRESS. \$2.39M IN BGANY USED AS PART OF FUND SWAP.
GASTON	BELMONT	BELMONT	RAIL TRAIL, WOODLAWN AVENUE TO BELMONT ABBEY COLLEGE AND DOWNTOWN. CONVERT ABANDONED NCDOT RAILROAD LINE TO A PEDESTRIAN TRAIL.		Highway	Transition	12	Gaston-Cleveland-Lincoln MPO	C-5505	Exempt										\$0	IN PROGRESS
IREDELL, MECKLENBURG	I-77	NCDOT	SR 5544 (WEST CATAWBA AVENUE - EXIT 28) TO NC 150 (EXIT 36). CONSTRUCT HIGH OCCUPANCY/TOLL (HOT) LANES.	7.79	Highway	Transition	10, 12	Charlotte Regional TPO	I-4750AA											\$0	COMPLETE - UNDER CONSTRUCTION WITH PROJECT I-5405
IREDELL	I-77	NCDOT	EXIT 45 TO EXIT 54, EXCLUDING PROJECT AREA FOR I-3819 A. PAVEMENT REHABILITATION.	11.49	Highway	Transition	12	Charlotte Regional TPO	I-5606											\$0	COMPLETE
CLEVELAND	US 74 SHELBY BYPASS	NCDOT	EAST OF SR 1318 (KIMBRELL ROAD) TO EAST OF SR 1315 (PLATO LEE ROAD). GRADING AND STRUCTURES	2.68	Highway	Transition	12	Gaston-Cleveland-Lincoln MPO	R-2707AB	Pre-STI (Transition)										\$0	COMPLETE
CLEVELAND	US 74 SHELBY BYPASS	NCDOT	EAST OF SR 1315 (PLATO LEE ROAD) TO EAST OF NC 226. GRADING AND STRUCTURES	2.58	Highway	Transition	12	Gaston-Cleveland-Lincoln MPO	R-2707B	Pre-STI (Transition)										\$0	COMPLETE
IREDELL	SR 1303 (PERTH ROAD)	NCDOT	SR 1303 (PERTH ROAD) AT SR 1378 (JUDAS ROAD) AND SR1302 (CORNELIUS ROAD) INTERSECTIONS. CONSTRUCT INTERSECTION IMPROVEMENTS.	0.5	Highway	Transition	12	Charlotte Regional TPO	W-5212J	Division 12	BGANY, S(M)							2020	\$356,000	\$356,000	\$178K IN BGANY USED AS PART OF FUND SWAP.
ALEXANDER, BURKE, CALDWELL, CATAWBA	WESTERN PIEDMONT REGIONAL TRANSPORTATION	WESTERN PIEDMONT REGIONAL TRANSPORTATION	EXPANSION BUS		Public Transportation (Transit)	Capital (Non-STI)	11, 12, 13	Greater Hickory MPO	TA-4928	Public Transit	5307, L, S							2024	\$840,000	\$840,000	
GASTON, LINCOLN	LINCOLN COUNTY	LINCOLN COUNTY	ONE EXPANSION LIGHT TRANSIT VEHICLE		Public Transportation (Transit)	Capital (Non-STI)	12	Gaston-Cleveland-Lincoln MPO	TA-5185	Division 12	5310, L, T									\$0	
ALEXANDER, BURKE, CALDWELL, CATAWBA	OF CLEVELAND COUNTY TRANSPORTATION ADMIN.	OF CLEVELAND COUNTY TRANSPORTATION ADMIN.	REPLACEMENT - LIGHT TRANSIT VEHICLE		Public Transportation (Transit)	Capital (Non-STI)	11, 12, 13	Greater Hickory MPO	TA-6507	Public Transit	5311, L, S							2020	\$920,000	\$920,000	FUNDS AUTHORIZED IN PROGRESS
ALEXANDER, BURKE, CALDWELL, CATAWBA	REGIONAL TRANSPORTATION WESTERN PIEDMONT	REGIONAL TRANSPORTATION WESTERN PIEDMONT	WESTERN PIEDMONT REGIONAL TRANSIT AUTHORITY.		Public Transportation (Transit)	Capital (Non-STI)	11, 12, 13	Greater Hickory MPO	TA-6707	Public Transit	5307, L							2024	\$2,100,000	\$2,100,000	
ALEXANDER, BURKE, CALDWELL, CATAWBA	TRANSIT AUTHORITY		VEHICLES, BUS STOPS		Public Transportation (Transit)	Capital (Non-STI)	11, 12, 13	Greater Hickory MPO	TC-0028	Public Transit	5339, L							2024	\$240,000	\$240,000	
ALEXANDER, BURKE, CALDWELL, CATAWBA	TRANSIT AUTHORITY		ROUTINE CAPITAL		Public Transportation (Transit)	Capital (Non-STI)	11, 12, 13	Greater Hickory MPO	TC-0032	Public Transit	5339, L							2024	\$240,000	\$240,000	
ALEXANDER, BURKE, CALDWELL, CATAWBA	WESTERN PIEDMONT REGIONAL TRANSIT AUTHORITY		TC-0033 - ROLLING STOCK		Public Transportation (Transit)	Capital (Non-STI)	11, 12, 13	Greater Hickory MPO	TC-0033	Public Transit	5309, L							2024	\$240,000	\$240,000	

BASIC PROJECT INFORMATION										FISCAL YEAR PROJECT PHASE SCHEDULED TO START											
COUNTY(S)	ROUTE/CITY	RESPONSIBLE AGENCY	DESCRIPTION	LENGTH (MILES)	MODE	FUNDING PROGRAM	DIVISION(S)	MPOs/RPOs	PROJECT ID	STI CATEGORY FUNDED	FUNDING SOURCE (SEE FUNDING SOURCES TAB FOR MORE INFO)	RIGHT-OF-WAY PROJECTED SCHEDULE	TOTAL REMAINING FUNDS NEEDED FOR RIGHT-OF-WAY	UTILITIES PROJECTED SCHEDULE	TOTAL REMAINING FUNDS NEEDED FOR UTILITIES	CONSTRUCTION PROJECTED SCHEDULE	TOTAL REMAINING FUNDS NEEDED FOR CONSTRUCTION	PROJECTED SCHEDULE FOR OTHER ACTIVITIES	TOTAL REMAINING FUNDS FOR OTHER ACTIVITIES	TOTAL REMAINING FUNDS NEEDED	COMMENT
ALEXANDER, BURKE, CALDWELL, CATAWBA		WESTERN PIEDMONT REGIONAL TRANSIT AUTHORITY	PURCHASE REPLACEMENT BUSES.		Public Transportation (Transit)	Capital (Non-STI)	11, 12, 13	Greater Hickory MPO	TG-0023	Public Transit	5339, L							2025	\$120,000	\$120,000	
GASTON	GASTONIA TRANSIT		CAPITAL ROLLING STOCK		Public Transportation (Transit)	Capital (Non-STI)	12	Gaston-Cleveland-Lincoln MPO	TM-0047	Public Transit	5307, L							2025	\$375,000	\$375,000	
GASTON	GASTONIA TRANSIT		PURCHASE AN EV ADA VAN.		Public Transportation (Transit)	Capital (Non-STI)	12	Gaston-Cleveland-Lincoln MPO	TM-0058	Public Transit	5307, L				2025	\$117,000				\$117,000	
ALEXANDER, BURKE, CALDWELL, CATAWBA	WESTERN PIEDMONT COUNCIL OF GOVERNMENTS	WESTERN PIEDMONT COUNCIL OF GOVERNMENTS	PLANNING ASSISTANCE - 5303		Public Transportation (Transit)	Capital (Non-STI)	11, 12, 13	Greater Hickory MPO	TP-5106	Public Transit	5303, L, S							2023	\$299,000	\$299,000	MODIFY FUNDING IN FY 21, FY 22, AND FY 23, CONSISTENT WITH FTA ALLOCATION FOR MPO REGION AND ADOPTED UPWP
CATAWBA	WESTERN PIEDMONT REGIONAL TRANSIT AUTHORITY	WESTERN PIEDMONT REGIONAL TRANSIT AUTHORITY	CAPITAL PURCHASE OF SERVICE.		Public Transportation (Transit)	Capital (Non-STI)	12	Greater Hickory MPO	TQ-9039	Public Transit	5310, L							2024	\$1,300,000	\$1,300,000	MODIFY FUNDING IN FY 20, FY 21, FY 22, AND FY 23
ALEXANDER, BURKE, CALDWELL, CATAWBA	WESTERN PIEDMONT REGIONAL TRANSIT AUTHORITY	WESTERN PIEDMONT REGIONAL TRANSIT AUTHORITY	SAFETY AND SECURITY		Public Transportation (Transit)	Capital (Non-STI)	11, 12, 13	Greater Hickory MPO	TS-7002	Public Transit	5307, L							2020	\$414,000	\$414,000	MODIFY FUNDING IN FY 20, FY 21, FY 22, AND FY 23
CLEVELAND, GASTON	KINGS MOUNTAIN		INSTALL 20 EV CHARGERS ACROSS FIVE LOCATIONS IN KINGS MOUNTAIN.		Public Transportation (Transit)	Locally Selected	12	Gaston-Cleveland-Lincoln MPO	TO-6813	Exempt	DP, L				2024	\$1,029,000				\$1,029,000	DP REPRESENTS CHARGING AND FUELING INFRASTRUCTURE (CFI) GRANT
GASTON	GASTONIA TRANSIT	GASTONIA TRANSIT	OPERATING ASSISTANCE		Public Transportation (Transit)	Miscellaneous/Other	12	Gaston-Cleveland-Lincoln MPO	TO-5142	Public Transit	5307, L, SMAP							2020	\$1,068,000	\$1,068,000	FUNDS AUTHORIZED IN PROGRESS
IREDELL	IREDELL COUNTY	IREDELL COUNTY	OPERATING ASSISTANCE FOR THE IREDELL COUNTY AREA TRANSPORTATION SYSTEM (ICATS)		Public Transportation (Transit)	Miscellaneous/Other	12	Charlotte Regional TPO	TO-5149	Public Transit	5307, L							2020	\$687,000	\$687,000	FUNDS AUTHORIZED IN PROGRESS
GASTON	GASTONIA TRANSIT	GASTONIA TRANSIT	OPERATING EXPENSES		Public Transportation (Transit)	Miscellaneous/Other	12	Gaston-Cleveland-Lincoln MPO	TO-6061	Public Transit	5307, L							2025	\$5,914,000	\$5,914,000	FUNDING ADDED TO FY 20 AT THE REQUEST OF GASTONIA MPO.
IREDELL	IREDELL COUNTY	IREDELL COUNTY	OPERATION FOR FY20-21		Public Transportation (Transit)	Miscellaneous/Other	12	Charlotte Regional TPO	TO-6158	Public Transit	5307, L							2020	\$2,372,000	\$2,372,000	ADDING FUNDS FOR FFY2020
ALEXANDER, BURKE, CALDWELL, CATAWBA	WESTERN PIEDMONT REGIONAL TRANSIT AUTHORITY	WESTERN PIEDMONT REGIONAL TRANSIT AUTHORITY	OPERATING ASSISTANCE		Public Transportation (Transit)	Miscellaneous/Other	11, 12, 13	Greater Hickory MPO	TO-6162	Public Transit	5307, L							2020	\$19,730,000	\$19,730,000	MODIFY FUNDING IN FY 20, FY 21, FY 22, AND FY 23
ALEXANDER, BURKE, CALDWELL, CATAWBA	WESTERN PIEDMONT REGIONAL TRANSIT AUTHORITY		PREVENTATIVE MAINTENANCE		Public Transportation (Transit)	Operations and Maintenance	11, 12, 13	Greater Hickory MPO	TA-4774A	Public Transit	5307, L(M)							2024	\$1,875,000	\$1,875,000	
ALEXANDER, BURKE, CALDWELL, CATAWBA	REGIONAL TRANSPORTATION WESTERN PIEDMONT	REGIONAL TRANSPORTATION WESTERN PIEDMONT	PREVENTIVE MAINTENANCE		Public Transportation (Transit)	Operations and Maintenance	11, 12, 13	Greater Hickory MPO	TG-4774A	Public Transit	5307, L							2023	\$740,000	\$740,000	FUNDS AUTHORIZED IN PROGRESS
GASTON	GASTONIA TRANSIT	GASTONIA TRANSIT	ADA PARATRANSIT SERVICE		Public Transportation (Transit)	Operations and Maintenance	12	Gaston-Cleveland-Lincoln MPO	TG-6183A	Public Transit	5307, L							2022	\$2,017,000	\$2,017,000	FUNDING ADDED TO FY 20 AT THE REQUEST OF GASTONIA MPO.
GASTON	GASTONIA TRANSIT	GASTONIA TRANSIT	PREVENTATIVE MAINTENANCE		Public Transportation (Transit)	Operations and Maintenance	12	Gaston-Cleveland-Lincoln MPO	TG-6184B	Public Transit	5307, L							2022	\$1,587,000	\$1,587,000	FUNDING ADDED TO FY 20 AT THE REQUEST OF GASTONIA MPO.
CATAWBA	WESTERN PIEDMONT REGIONAL TRANSIT AUTHORITY	WESTERN PIEDMONT REGIONAL TRANSIT AUTHORITY	MOBILITY MANAGER		Public Transportation (Transit)	Operations and Maintenance	12	Greater Hickory MPO	TG-6798	Public Transit	5307, L							2020	\$970,000	\$970,000	MODIFY FUNDING IN FY 20, FY 21, FY 22, AND FY 23
ALEXANDER, BURKE, CALDWELL, CATAWBA	WESTERN PIEDMONT REGIONAL TRANSIT AUTHORITY	WESTERN PIEDMONT REGIONAL TRANSIT AUTHORITY	OPERATING ASSISTANCE - ADA PARATRANSIT.		Public Transportation (Transit)	Operations and Maintenance	11, 12, 13	Greater Hickory MPO	TG-6801	Public Transit	5307, L							2024	\$1,500,000	\$1,500,000	MODIFY FUNDING IN FY 20, FY 21, FY 22, AND FY 23
ALEXANDER, BURKE, CALDWELL, CATAWBA	WESTERN PIEDMONT REGIONAL TRANSPORTATION	WESTERN PIEDMONT REGIONAL TRANSPORTATION	OPERATING ASSISTANCE-ADA PARATRANSIT		Public Transportation (Transit)	Operations and Maintenance	11, 12, 13	Greater Hickory MPO	TG-6802	Public Transit	5310, L							2020	\$300,000	\$300,000	
GASTON	GASTONIA TRANSIT	GASTONIA TRANSIT	TRANSIT APP		Public Transportation (Transit)	Operations and Maintenance	12	Gaston-Cleveland-Lincoln MPO	TG-6804	Public Transit	5307, L							2020	\$63,000	\$63,000	FUNDING ADDED TO FY 20 AT THE REQUEST OF GASTONIA MPO.
CALDWELL, CATAWBA, LINCOLN, MECKLENBURG, WATAUGA	COACH AMERICA	COACH AMERICA	INTERCITY BUS - BOONE TO CHARLOTTE		Public Transportation (Transit)	Operations and Maintenance	10, 11, 12		TI-6101	Public Transit	5311, L, S							2020	\$2,384,000	\$2,384,000	FUNDS AUTHORIZED IN PROGRESS
GASTON	GASTON COUNTY ACCESS	GASTON COUNTY ACCESS	ADMINISTRATION		Public Transportation (Transit)	Operations and Maintenance	12	Gaston-Cleveland-Lincoln MPO	TK-6128	Public Transit	5311, L, S							2020	\$936,000	\$936,000	FUNDS AUTHORIZED IN PROGRESS
LINCOLN	LINCOLN COUNTY	LINCOLN COUNTY	ADMINISTRATION		Public Transportation (Transit)	Operations and Maintenance	12	Eastern Carolina RPO	TK-6141	Public Transit	5311, L, S							2020	\$876,000	\$876,000	FUNDS AUTHORIZED IN PROGRESS
CLEVELAND	TRANSPORTATION ADMIN. OF CLEVELAND COUNTY	TRANSPORTATION ADMIN. OF CLEVELAND COUNTY	ADMINISTRATION		Public Transportation (Transit)	Operations and Maintenance	12	Gaston-Cleveland-Lincoln MPO	TK-6166	Public Transit	5311, L, S							2020	\$1,196,000	\$1,196,000	FUNDS AUTHORIZED IN PROGRESS
IREDELL	IREDELL COUNTY	IREDELL COUNTY	ADMINISTRATION		Public Transportation (Transit)	Operations and Maintenance	12	Charlotte Regional TPO	TK-6179	Public Transit	5311							2020	\$1,040,000	\$1,040,000	FUNDS AUTHORIZED IN PROGRESS

BASIC PROJECT INFORMATION										FISCAL YEAR PROJECT PHASE SCHEDULED TO START											
COUNTY(S)	ROUTE/CITY	RESPONSIBLE AGENCY	DESCRIPTION	LENGTH (MILES)	MODE	FUNDING PROGRAM	DIVISION(S)	MPOs/RPOs	PROJECT ID	STI CATEGORY FUNDED	FUNDING SOURCE (SEE FUNDING SOURCES TAB FOR MORE INFO)	RIGHT-OF-WAY PROJECTED SCHEDULE	TOTAL REMAINING FUNDS NEEDED FOR RIGHT-OF-WAY	UTILITIES PROJECTED SCHEDULE	TOTAL REMAINING FUNDS NEEDED FOR UTILITIES	CONSTRUCTION PROJECTED SCHEDULE	TOTAL REMAINING FUNDS NEEDED FOR CONSTRUCTION	PROJECTED SCHEDULE FOR OTHER ACTIVITIES	TOTAL REMAINING FUNDS FOR OTHER ACTIVITIES	TOTAL REMAINING FUNDS NEEDED	COMMENT
ALEXANDER, BURKE, CALDWELL, CATAWBA	WESTERN PIEDMONT REGIONAL TRANSIT AUTHORITY	WESTERN PIEDMONT REGIONAL TRANSIT AUTHORITY	PROGRAM ADMINISTRATION		Public Transportation (Transit)	Operations and Maintenance	11, 12, 13	Greater Hickory MPO	TL-6110	Public Transit	5310							2020	\$232,000	\$232,000	MODIFY FUNDING IN FY 20, FY 21, FY 22, AND FY 23
GASTON	GASTONIA TRANSIT	GASTONIA TRANSIT	GASTONIA TRANSIT PAYMENT KIOSK.		Public Transportation (Transit)	Operations and Maintenance	12	Gaston-Cleveland-Lincoln MPO	TM-0045	Public Transit	5307, L							2023	\$219,000	\$219,000	
ALEXANDER, BURKE, CALDWELL, CATAWBA	WESTERN PIEDMONT REGIONAL TRANSIT AUTHORITY	WPRTA	SYSTEMWIDE. OPERATIONAL AND CAPITAL COST OF CONTRACTING, PASS THROUGH, 3RD PARTY CONTRACTS.		Public Transportation (Transit)	Operations and Maintenance	11, 12, 13	Greater Hickory MPO	TM-0061	Public Transit	5310, L							2026	\$180,000	\$180,000	
ALEXANDER, BURKE, CALDWELL, CATAWBA	WESTERN PIEDMONT REGIONAL TRANSIT AUTHORITY	WPRTA	SYSTEMWIDE. OPERATIONAL AND CAPITAL COST OF CONTRACTING, PASS THROUGH, 3RD PARTY CONTRACTS.		Public Transportation (Transit)	Operations and Maintenance	11, 12, 13	Greater Hickory MPO	TM-0062	Public Transit	5310, L							2026	\$196,000	\$196,000	
ALEXANDER, BURKE, CALDWELL, CATAWBA	WESTERN PIEDMONT REGIONAL TRANSIT AUTHORITY	WPRTA	SYSTEMWIDE. MOBILITY MANAGEMENT AND OPERATING ASSISTANCE FOR ELDERLY AND DISABLED PERSONS, AND OTHER ADA COMMUNITIES.		Public Transportation (Transit)	Operations and Maintenance	11, 12, 13	Greater Hickory MPO	TM-0063	Public Transit	5310, L							2026	\$236,000	\$236,000	
ALEXANDER, BURKE, CALDWELL, CATAWBA	WESTERN PIEDMONT REGIONAL TRANSIT AUTHORITY	WESTERN PIEDMONT REGIONAL TRANSIT AUTHORITY	OPERATING ASSISTANCE - ELDERLY AND DISABLED PERSONS		Public Transportation (Transit)	Operations and Maintenance	11, 12, 13	Greater Hickory MPO	TQ-6507	Public Transit	5310, L							2023	\$948,000	\$948,000	MODIFY FUNDING IN FY 20, FY 21, FY 22, FY 23
ALEXANDER, BURKE, CALDWELL, CATAWBA	WESTERN PIEDMONT REGIONAL TRANSPORTATION		ROUTINE CAPITAL - BUS STOP SHELTERS, BENCHES, SHOP EQUIPMENT, SPARE PARTS, ENGINES, FAREBOX, SERVICE VEHICLES, ETC		Public Transportation (Transit)	Routine Capital and Preventive Maintenance	11, 12, 13	Greater Hickory MPO	TG-4774	Public Transit	5307, L							2023	\$530,000	\$530,000	
ALEXANDER, BURKE, CALDWELL, CATAWBA	TRANSIT AUTHORITY		OPERATING ASSISTANCE - ADA PARATRANSIT SERVICE		Public Transportation (Transit)	Routine Capital and Preventive Maintenance	11, 12, 13	Greater Hickory MPO	TG-4774B	Public Transit	5307, L							2024	\$936,000	\$936,000	
MECKLENBURG, ALAMANCE, CABARRUS, CUMBERLAND, DAVIDSON, GUILFORD, HARNETT, HOKE, IREDELL, ORANGE, UNION	STATEWIDE	NCDOT	URBANIZED FORMULA PROGRAM FUNDS MANAGED BY NCDOT FOR ORANGE, ALAMANCE, DAVIDSON, GUILFORD, CABARRUS, IREDELL, HOKE, CUMBERLAND, HARNETT, UNION, MECKLENBURG TRANSPORTATION SYSTEMS - CAPITAL PROGRAM		Public Transportation (Transit)	Routine Capital and Preventive Maintenance	6, 7, 8, 9, 10, 12	Charlotte Regional TPO, Cabarrus-Rowan MPO, Burlington-Graham MPO, Fayetteville Area MPO, High Point Urban Area MPO, Winston-Salem Area TPO	TG-6187	Public Transit	5307, L							2020	\$2,438,000	\$2,438,000	
GASTON	GASTON TRANSIT	GASTON TRANSIT	TRANSIT ENHANCEMENTS - PEDESTRIAN WALKWAYS		Public Transportation (Transit)	Routine Capital and Preventive Maintenance	12	Gaston-Cleveland-Lincoln MPO	TG-6792	Public Transit	5307, L				2022	\$2,694,000			\$2,694,000	\$2,694,000	FUNDING ADDED TO FY 20 AT THE REQUEST OF GASTONIA MPO.
CATAWBA	WESTERN PIEDMONT REGIONAL TRANSIT AUTHORITY		PREVENTIVE MAINTANENCE		Public Transportation (Transit)	Routine Capital and Preventive Maintenance	12	Greater Hickory MPO	TG-6799	Public Transit	5307, L							2020	\$3,894,000	\$3,894,000	
CATAWBA	WESTERN PIEDMONT REGIONAL TRANSIT AUTHORITY	WESTERN PIEDMONT REGIONAL TRANSIT AUTHORITY	ROUTINE CAPITAL - BUS STOP SHELTERS, BENCHES, SHOP EQUIPMENT, SPARE PARTS, ENGINES, FAREBOX, SERVICE VEHICLES, COMPUTER HARDWARE AND SOFTWARE, AVL SOFTWARE, ETC.		Public Transportation (Transit)	Routine Capital and Preventive Maintenance	12	Greater Hickory MPO	TG-6800	Public Transit	5307, L							2024	\$1,440,000	\$1,440,000	MODIFY FUNDING IN FY 20, FY 21, FY 22, AND FY 23
IREDELL, MECKLENBURG	ICATS INTERCOUNTY EXPRESS BUS	ICATS INTERCOUNTY EXPRESS BUS	PURCHASE 3 OVER-THE-ROAD COACH BUSES AND 5 SETS OF BUS STOP SHELTERS TO EXPAND INTERCOUNTY SERVICE BETWEEN STATESVILLE, TROUTMAN, MOORESVILLE, AND CATS ROUTES BETWEEN HUNTERSVILLE AND CHARLOTTE.		Public Transportation (Transit)	STI (Prioritization)	10, 12	Charlotte Regional TPO	TA-6713	Region E, F	T				2021	\$1,000,000			\$1,000,000	\$1,000,000	
IREDELL	SR 2395 (MAZEPPA ROAD)	NCDOT	NC 115 INTERSECTION. CONSTRUCT GRADE SEPARATION OVER NC 115 AND NORFOLK SOUTHERN RAILROAD.	0.3	Rail	Locally Selected	12	Charlotte Regional TPO	RL-0001	Region F	BGDA, DP, L	2025	\$320,000			2025	\$12,633,000	2021	\$1,298,000	\$14,251,000	DP REPRESENTS FEDERAL CRISI GRANT FUNDS. STBG-DA FUNDS ARE EXEMPT SINCE THE PROJECT IS AN ELIGIBLE STATEWIDE MOBILITY PROJECT.
GASTON, MECKLENBURG	PIEDMONT AND NORTHERN RAILROAD	NCDOT	RAIL CORRIDOR BETWEEN GASTONIA AND MOUNT HOLLY INCLUDING THE BELMONT SPUR. REACTIVATION OF RAIL CORRIDOR		Rail	Other	10, 12	Gaston-Cleveland-Lincoln MPO, Charlotte Regional TPO	P-5200											\$0	
GASTON	P & N CORRIDOR REACTIVATION	NCDOT	CROSSING SIGNAL CONSTRUCTION.		Rail	Other	12	Gaston-Cleveland-Lincoln MPO	P-5200A											\$0	COMPLETE
GASTON	P & N CORRIDOR REACTIVATION	NCDOT	CROSSING SIGN/PAVEMENT MARKING INSTALLATION.		Rail	Other	12	Gaston-Cleveland-Lincoln MPO	P-5200B											\$0	COMPLETE
GASTON	P & N CORRIDOR REACTIVATION	NCDOT	RAIL TRACK CONSTRUCTION ENGINEERING OVERSIGHT.		Rail	Other	12	Gaston-Cleveland-Lincoln MPO	P-5200C											\$0	COMPLETE
GASTON	P & N CORRIDOR REACTIVATION	NCDOT	BELMONT SPUR.		Rail	Pre-STI (Historic)	12	Gaston-Cleveland-Lincoln MPO	P-5200D	Pre-STI (Transition)	BGANY	2025	\$50,000			2025	\$850,000			\$900,000	
ALEXANDER, CATAWBA, CLEVELAND, GASTON, IREDELL, LINCOLN	VARIOUS	NCDOT	TRAFFIC SEPARATION STUDY IMPLEMENTATION AND CLOSURES IN DIVISION 12.		Rail	Rail-Highway Grade Crossing Closure	12	Gaston-Cleveland-Lincoln MPO, Greater Hickory MPO, Charlotte Regional TPO	RC-2012	Division 12										\$0	PROGRAMMED FOR PRELIMINARY ENGINEERING ONLY. INDIVIDUAL PROJECTS AND FUNDING TO BE REQUESTED IN THE FUTURE AS NEEDED.
ALEXANDER, CATAWBA, CLEVELAND, GASTON, IREDELL, LINCOLN	VARIOUS	NCDOT	HIGHWAY-RAIL GRADE CROSSING SAFETY IMPROVEMENTS IN DIVISION 12.		Rail	Rail-Highway Grade Crossing Improvement	12	Gaston-Cleveland-Lincoln MPO, Greater Hickory MPO, Charlotte Regional TPO	RX-2012	Division 12										\$0	PROGRAMMED FOR PRELIMINARY ENGINEERING ONLY. INDIVIDUAL PROJECTS AND FUNDING TO BE REQUESTED IN THE FUTURE AS NEEDED.
CLEVELAND	LINBERGER STREET	NCDOT	CSX CROSSING 631872G IN SHELBY. CONSTRUCT SAFETY IMPROVEMENTS.		Rail	Rail-Highway Grade Crossing Improvement	12	Gaston-Cleveland-Lincoln MPO	RX-2012A	Division 12	RR				2025	\$474,000				\$474,000	
IREDELL	WALL STREET	NCDOT	NSR CROSSING 729686G IN STATESVILLE. CONSTRUCT SAFETY IMPROVEMENTS.		Rail	Rail-Highway Grade Crossing Improvement	12	Charlotte Regional TPO	RX-2012B	Division 12	RR				2025	\$474,000				\$474,000	
CATAWBA	CENTER STREET	NCDOT	NSR CROSSING 729571M IN HICKORY. CONSTRUCT SAFETY IMPROVEMENTS.		Rail	Rail-Highway Grade Crossing Improvement	12	Greater Hickory MPO	RX-2012C	Division 12	RR				2025	\$492,000				\$492,000	
IREDELL	OPAL STREET	NCDOT	NSR CROSSING 729684T IN STATESVILLE. CONSTRUCT SAFETY IMPROVEMENTS.		Rail	Rail-Highway Grade Crossing Improvement	12	Charlotte Regional TPO	RX-2012D	Division 12	RR				2025	\$474,000				\$474,000	
CLEVELAND	SR 2263 (MARGRACE ROAD)	NCDOT	NSR CROSSING 716273A IN KINGS MOUNTAIN. CONSTRUCT SAFETY IMPROVEMENTS.		Rail	Rail-Highway Grade Crossing Improvement	12	Gaston-Cleveland-Lincoln MPO	RX-2012E	Division 12	RR				2026	\$555,000				\$555,000	
CATAWBA	SR 1358 (FOURTH STREET SOUTHWEST)	NCDOT	NSR CROSSING 729568E IN HICKORY. CONSTRUCT SAFETY IMPROVEMENTS.		Rail	Rail-Highway Grade Crossing Improvement	12	Greater Hickory MPO	RX-2012F	Division 12	RR				2026	\$492,000				\$492,000	
CATAWBA	SR 1735 (RANKIN AVENUE/ MOUNT OLIVE CHURCH ROAD)	NCDOT	NSR CROSSING 729612P IN NEWTON. CONSTRUCT SAFETY IMPROVEMENTS.		Rail	Rail-Highway Grade Crossing Improvement	12	Greater Hickory MPO	RX-2012G	Division 12	RR				2027	\$492,000				\$492,000	

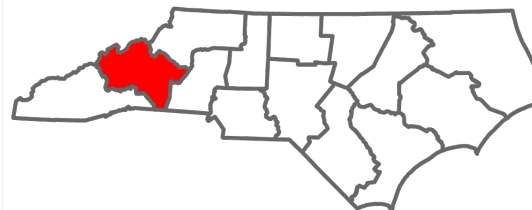
BASIC PROJECT INFORMATION										FISCAL YEAR PROJECT PHASE SCHEDULED TO START										COMMENT	
COUNTY(S)	ROUTE/CITY	RESPONSIBLE AGENCY	DESCRIPTION	LENGTH (MILES)	MODE	FUNDING PROGRAM	DIVISION(S)	MPOs/RPOs	PROJECT ID	STI CATEGORY FUNDED	FUNDING SOURCE (SEE FUNDING SOURCES TAB FOR MORE INFO)	RIGHT-OF-WAY PROJECTED SCHEDULE	TOTAL REMAINING FUNDS NEEDED FOR RIGHT-OF-WAY	UTILITIES PROJECTED SCHEDULE	TOTAL REMAINING FUNDS NEEDED FOR UTILITIES	CONSTRUCTION PROJECTED SCHEDULE	TOTAL REMAINING FUNDS NEEDED FOR CONSTRUCTION	PROJECTED SCHEDULE FOR OTHER ACTIVITIES	TOTAL REMAINING FUNDS FOR OTHER ACTIVITIES		TOTAL REMAINING FUNDS NEEDED
GASTON	SR 2412 (LITTLE MOUNTAIN ROAD)	NCDOT	NSR CROSSING 729966J IN GASTONIA. CONSTRUCT SAFETY IMPROVEMENTS.		Rail	Rail-Highway Grade Crossing Improvement	12	Gaston-Cleveland-Lincoln MPO	RX-2012H	Division 12	RR					2027	\$556,000			\$556,000	
ALEXANDER, CATAWBA, CLEVELAND, GASTON, IREDELL, LINCOLN	VARIOUS	NCDOT	HIGHWAY-RAIL GRADE CROSSING SAFETY IMPROVEMENTS IN DIVISION 12.		Rail	Rail-Highway Grade Crossing Improvement	12	Gaston-Cleveland-Lincoln MPO, Greater Hickory MPO, Charlotte Regional TPO	RX-2412											\$0	PROGRAMMED FOR PRELIMINARY ENGINEERING ONLY. INDIVIDUAL PROJECTS AND FUNDING TO BE REQUESTED IN THE FUTURE AS NEEDED.



STATE TRANSPORTATION IMPROVEMENT PROGRAM

Division 13

- Buncombe
- Burke
- Madison
- McDowell
- Mitchell
- Rutherford
- Yancey



BASIC PROJECT INFORMATION										FISCAL YEAR PROJECT PHASE SCHEDULED TO START											
COUNTY(S)	ROUTE/CITY	RESPONSIBLE AGENCY	DESCRIPTION	LENGTH (MILES)	MODE	FUNDING PROGRAM	DIVISION(S)	MPOs/RPOs	PROJECT ID	STI CATEGORY FUNDED	FUNDING SOURCE (SEE FUNDING SOURCES TAB FOR MORE INFO)	RIGHT-OF-WAY PROJECTED SCHEDULE	TOTAL REMAINING FUNDS NEEDED FOR RIGHT-OF-WAY	UTILITIES PROJECTED SCHEDULE	TOTAL REMAINING FUNDS NEEDED FOR UTILITIES	CONSTRUCTION PROJECTED SCHEDULE	TOTAL REMAINING FUNDS NEEDED FOR CONSTRUCTION	PROJECTED SCHEDULE FOR OTHER ACTIVITIES	TOTAL REMAINING FUNDS FOR OTHER ACTIVITIES	TOTAL REMAINING FUNDS NEEDED	COMMENT
BUNCOMBE	ASHEVILLE REGIONAL AIRPORT	ASHEVILLE REGIONAL AIRPORT (AVL)	MODERNIZE AIRPORT TERMINAL BUILDING.		Aviation	Other	13	French Broad River MPO	AO-0001	Exempt	FED, L, S					2022	\$153,808,000			\$153,808,000	UNDER CONSTRUCTION. "FED" FUNDS ARE FAA FUNDS; "S" FUNDS ARE A STATE APPROPRIATION FROM THE HIGHWAY FUND; "L" FUNDS PROVIDED BY ASHEVILLE REGIONAL AIRPORT
BUNCOMBE	ASHEVILLE REGIONAL AIRPORT (AVL)	ASHEVILLE REGIONAL AIRPORT (AVL)	AIRFIELD IMPROVEMENTS PROGRAM - RUNWAY CONSTRUCTION		Aviation	STI (Prioritization)	13	French Broad River MPO	AV-5735	Region G										\$0	UNDER CONSTRUCTION
BUNCOMBE	ASHEVILLE REGIONAL AIRPORT (AVL)	ASHEVILLE REGIONAL AIRPORT (AVL)	EXPAND TERMINAL APRON TO THE SOUTH.		Aviation	STI (Prioritization)	13	French Broad River MPO	AV-5882	Statewide Mobility	O, T					2019	\$6,695,000			\$6,695,000	COMPLETE.
BURKE	MAIN AVENUE EAST	NCDOT	2ND STREET SE TO US 70 IN HILDEBRAN. CONSTRUCT PEDESTRIAN IMPROVEMENTS.		Bike & Ped	Locally Selected	13	Greater Hickory MPO	BL-0001	Division 13	BGANY, BGDA, L	2025	\$100,000			2026	\$340,000	2024	\$80,000	\$520,000	\$272K IN STBG-DA FUNDS SWITCHED WITH \$272K IN BG-ANY AS PART OF FUND SWAP 5 19-22.
BUNCOMBE	NC 251/ SR 1781 (BROADWAY STREET)	NCDOT	CONSTRUCT PEDESTRIAN IMPROVEMENTS FROM US 19/23 NORTHBOUND EXIT RAMP TO NORTH OF SR 1477 (RIVERSIDE DRIVE).	0.23	Bike & Ped	Locally Selected	13	French Broad River MPO	BL-0005	Division 13	BGDA, HSIP, S, S(M)					2022	\$1,124,000	2021	\$4,000	\$1,128,000	COMPLETE. "S(M)" FUNDS REPRESENT NCDOT DIVISION 13 CONTINGENCY FUNDS. "S" FUNDS REPRESENT EXTRA DIVISION 13 CONTINGENCY FUNDS TO COVER THE LOW BID.
BUNCOMBE	VARIOUS	NCDOT	CONSTRUCT PEDESTRIAN IMPROVEMENTS AT VARIOUS LOCATIONS WITHIN THE CITY OF ASHEVILLE (PRIMARILY WITHIN SCHOOL ZONES).		Bike & Ped	Locally Selected	13	French Broad River MPO	BL-0006	Division 13	BGDA, L, TAANY					2027	\$750,000	2026	\$75,000	\$825,000	\$501K OF STBG-DA FUNDS SWAPPED FOR \$501K IN TAP-ANYAREA FUNDS ON 12-12-24.
BUNCOMBE	RICEVILLE ROAD	NCDOT	US 70 TO NORTH OF THE VETERANS AFFAIRS HOSPITAL DRIVEWAY. CONSTRUCT SIDEWALK AND CROSSING IMPROVEMENTS.	0.16	Bike & Ped	Locally Selected	13	French Broad River MPO	BL-0076	Division 13	HF(M), TADA					2026	\$1,951,000	2024	\$374,000	\$2,325,000	HF(M) REPRESENTS OF \$1.2M HIGH IMPACT LOW COST AND \$415K HMIP
BUNCOMBE	SWANNANOVA GREENWAY	ASHEVILLE	BLEACHERY BOULEVARD TO GLENDALE DRIVE. CONSTRUCT GREENWAY.		Bike & Ped	Locally Selected	13	French Broad River MPO	BL-0077	Division 13	BGDA, L					2028	\$3,115,000	2027	\$10,000	\$3,125,000	
BUNCOMBE	TEXAS ROAD	MONTREAT	REPLACE EXISTING HIGHWAY BRIDGE WITH PEDESTRIAN BRIDGE.		Bike & Ped	Locally Selected	13	French Broad River MPO	BL-0079	Division 13	BGDA, L					2024	\$181,000	2024	\$10,000	\$191,000	
BURKE	LOVELADY ROAD	WPCOG	LAUREL STREET TO LAKE RHODISS DRIVE IN VALDESE. CONSTRUCT SIDEWALK.		Bike & Ped	Locally Selected	13	Greater Hickory MPO	BL-0140	Division 13										\$0	
BURKE	LOVELADY ROAD	WPCOG	LAUREL STREET TO CRESCENT STREET IN VALDESE. CONSTRUCT SIDEWALK.		Bike & Ped	Locally Selected	13	Greater Hickory MPO	BL-0140A	Division 13	BGDA, L(M)					2027	\$1,281,000	2025	\$150,000	\$1,431,000	
BURKE	NC 126	NCDOT	BENFIELD'S LANDING BURKE ROAD TO EASTSIDE BURKE AVENUE IN NEBO. CONSTRUCT SIDEWALK.		Bike & Ped	Locally Selected	13	Greater Hickory MPO	BL-0141	Division 13	BGDA, L(M)	2026	\$200,000			2027	\$1,250,000	2025	\$100,000	\$1,550,000	
BUNCOMBE	BLACK MOUNTAIN RIVERWALK GREENWAY	BLACK MOUNTAIN	CONSTRUCT MULTI-USE PATH FROM EXISTING FLAT CREEK GREENWAY TRAILHEAD NORTH OF US 70 TO THE OAKS TRAIL.		Bike & Ped	Locally Selected	13	French Broad River MPO	EB-5547	Division 13										\$0	\$3.234M IN BGANY USED AS PART OF MULTIPLE FUND SWAPS. DUE TO COST CHANGES, THE TOTAL OF BGANY CHANGED TO \$2.991M. DUE TO COST CHANGES, THE TOTAL OF BGANY CHANGED TO \$2.915M.
BUNCOMBE	BLACK MOUNTAIN RIVERWALK GREENWAY	BLACK MOUNTAIN	CONSTRUCT MULTI-USE PATH FROM BLACK MOUNTAIN AVENUE TO FLAT CREEK GREENWAY.		Bike & Ped	Locally Selected	13	French Broad River MPO	EB-5547A	Division 13	BGANY, L	2025	\$40,000			2026	\$1,559,000	2023	\$290,000	\$1,889,000	
BUNCOMBE	BLACK MOUNTAIN RIVERWALK GREENWAY	BLACK MOUNTAIN	CONSTRUCT MULTI-USE PATH FROM BLACK MOUNTAIN AVENUE TO THE INTO THE OAKS TRAIL.		Bike & Ped	Locally Selected	13	French Broad River MPO	EB-5547B	Division 13	BGANY, L	2025	\$20,000			2025	\$1,551,000	2022	\$184,000	\$1,755,000	
BUNCOMBE	NC 251 (RIVERSIDE DRIVE) MULTI-USE PATH	BUNCOMBE COUNTY	US 19/23/70 (EXIT 25) TO US 25. CONSTRUCT MULTI-USE PATH VIA BEAVERDAM CREEK.		Bike & Ped	Locally Selected	13	French Broad River MPO	EB-5774	Division 13	BGDA, L							2020	\$2,000,000	\$2,000,000	\$2M IN BGANY USED AS PART OF FUND SWAP; PRELIMINARY ENGINEERING FUNDING IS FOR FORMER EB-5925 SECTION
BUNCOMBE	NC 251 (RIVERSIDE DRIVE) WOODFIN GREENWAY	ASHEVILLE	US 19/23/70 (EXIT 25) TO THE MILLS AT RIVERSIDE. CONSTRUCT MULTI-USE PATH.		Bike & Ped	Locally Selected	13	French Broad River MPO	EB-5774A	Division 13	BGDA, L, TADA	2025	\$4,259,000			2026	\$6,010,000			\$10,269,000	
BUNCOMBE	BEAVERDAM CREEK GREENWAY	ASHEVILLE	THE MILLS AT RIVERSIDE TO US 25. CONSTRUCT MULTI-USE PATH.		Bike & Ped	Locally Selected	13	French Broad River MPO	EB-5774B	Division 13	BGANY, BGDA, L, TADA	2025	\$608,000			2026	\$3,450,000			\$4,058,000	
BUNCOMBE	ASHEVILLE	ASHEVILLE	ON-STREET CROSSINGS AND CONNECTIONS FOR BICYCLISTS AND PEDESTRIANS IN ASHEVILLE'S EAST OF THE RIVERWAY.		Bike & Ped	Locally Selected	13	French Broad River MPO	EB-5790	Division 13	BGDA, L, TAANY					2024	\$1,639,000			\$1,639,000	PROJECT INCLUDES WORK AND TAANY FUNDING THAT WAS PREVIOUSLY INCLUDED UNDER EB-5919. \$772K OF STBG-DA FUNDS SWAPPED FOR \$772K IN TAP-ANYAREA FUNDS ON 6-9-23.
BURKE	MORGANTON	MORGANTON	MORGANTON DOWNTOWN GREENWAY CONNECTOR.		Bike & Ped	Locally Selected	13	Greater Hickory MPO	EB-5807	Division 13	BGANY, BGDA, L					2021	\$1,619,000			\$1,619,000	RIGHT-OF-WAY IN PROGRESS
BUNCOMBE	REEMS CREEK GREENWAY	BUNCOMBE COUNTY	CONSTRUCT MULTI-USE PATH ALONG REEMS CREEK CORRIDOR FROM WESTERN EDGE OF TOWN OF WEAVERVILLE TO KARPEN SOCCER FIELDS		Bike & Ped	Locally Selected	13	French Broad River MPO	EB-5821	Division 13										\$0	IN PROGRESS
BUNCOMBE	BENT CREEK GREENWAY	BUNCOMBE COUNTY	CONSTRUCT MULTI-USE PATH FROM HOMINY CREEK RIVER PARK TO WESTERN NC FARMERS MARKET.		Bike & Ped	Locally Selected	13	French Broad River MPO	EB-5823	Division 13	BGDA, L							2029	\$400,000	\$400,000	
BUNCOMBE	ENKA HERITAGE TRAIL	NCDOT	WARREN HAYNES DRIVE AND SAND HILL ROAD INTERSECTION TO EAST OF US 19 / US 23 AND SAND HILL ROAD INTERSECTION. CONSTRUCT MULTI-USE PATH.		Bike & Ped	Locally Selected	13	French Broad River MPO	EB-5824	Division 13	BGANY, BGDA, L					2026	\$3,844,000	2021	\$1,310,000	\$5,154,000	\$4.4M IN BGANY USED AS PART OF FUND SWAP; \$660K OF BGANY IN CON MOVED TO PE; \$163K BGDA USED AS SWAP FOR \$163K BGANY PER EXCESS BGANY FROM EB-5547 BOARD APPROVED CHANGES.
BURKE	FONTA FLORA TRAIL	BURKE COUNTY	FONTA FLORA STATE TRAIL, INTERSECTION OF LAUREL RIDGE COURT AND NORTH POWERHOUSE ROAD TO THE PROPOSED HARRIS WHISNANT TRAILHEAD AT THE INTERSECTION OF HARRY WHISNANT ROAD AND COBB ROAD. CONSTRUCT BICYCLE AND PEDESTRIAN FACILITY.		Bike & Ped	Locally Selected	13	Greater Hickory MPO	EB-5827	Division 13	BGANY, L	2023	\$626,000							\$626,000	\$410K IN STBG-DA FUNDS SWITCHED WITH \$410K IN BG-ANY AS PART OF FUND SWAP 5 19-22.
BUNCOMBE	ASHEVILLE	ASHEVILLE	COXE AVENUE, PATTON AVENUE TO SHORT COXE AVENUE. IMPROVE BICYCLE AND PEDESTRIAN INFRASTRUCTURE.		Bike & Ped	Locally Selected	13	French Broad River MPO	EB-5831	Division 13	BGANY, BGDA, L, TADA	2025	\$300,000			2025	\$11,003,000	2023	\$900,000	\$12,203,000	6-13-2022: \$7.552M IN STBG-DA FUNDS SWITCHED WITH \$7.552M IN BG-ANY AS PART OF FUND SWAP.
BURKE	HICKORY	HICKORY	RIVERWALK. CONSTRUCT MULTI-USE PATH FROM OLD LENOIR ROAD AT CITY OWNED PROPERTY TO END OF PROPOSED ROSALES BRIDGE.	0.59	Bike & Ped	Locally Selected	13	Greater Hickory MPO	EB-5939	Division 13	BGDA, L					2023	\$6,500,000			\$6,500,000	UNDER CONSTRUCTION.
BUNCOMBE	ASHEVILLE	ASHEVILLE	JOHNSTON BOULEVARD, PATTON AVENUE TO IONA CIRCLE. CONSTRUCT SIDEWALKS.	0.95	Bike & Ped	Locally Selected	13	French Broad River MPO	EB-5944	Division 13	L, TAANY					2025	\$2,350,000			\$2,350,000	\$1.88M OF STBG-DA FUNDS SWAPPED FOR \$1.88M IN TAP-ANYAREA FUNDS ON 12-12-24.
BUNCOMBE	ASHEVILLE	ASHEVILLE	NEW HAW CREEK ROAD, BEVERLY ROAD TO BELL ROAD. CONSTRUCT SIDEWALKS.	0.79	Bike & Ped	Locally Selected	13	French Broad River MPO	EB-5947	Division 13	BGANY, L					2024	\$2,365,000	2024	\$10,000	\$2,375,000	\$1.9M IN BGANY USED AS PART OF FUND SWAP

BASIC PROJECT INFORMATION										FISCAL YEAR PROJECT PHASE SCHEDULED TO START											
COUNTY(S)	ROUTE/CITY	RESPONSIBLE AGENCY	DESCRIPTION	LENGTH (MILES)	MODE	FUNDING PROGRAM	DIVISION(S)	MPOs/RPOs	PROJECT ID	STI CATEGORY FUNDED	FUNDING SOURCE (SEE FUNDING SOURCES TAB FOR MORE INFO)	RIGHT-OF-WAY PROJECTED SCHEDULE	TOTAL REMAINING FUNDS NEEDED FOR RIGHT-OF-WAY	UTILITIES PROJECTED SCHEDULE	TOTAL REMAINING FUNDS NEEDED FOR UTILITIES	CONSTRUCTION PROJECTED SCHEDULE	TOTAL REMAINING FUNDS NEEDED FOR CONSTRUCTION	PROJECTED SCHEDULE FOR OTHER ACTIVITIES	TOTAL REMAINING FUNDS FOR OTHER ACTIVITIES	TOTAL REMAINING FUNDS NEEDED	COMMENT
BUNCOMBE	ASHEVILLE	ASHEVILLE	ONTEORA BOULEVARD, LINCOLN AVENUE TO RALEIGH ROAD. CONSTRUCT SIDEWALKS.	0.39	Bike & Ped	Locally Selected	13	French Broad River MPO	EB-5948	Division 13	BGDA, L, TADA					2023	\$1,140,000			\$1,140,000	UNDER CONSTRUCTION.
BUNCOMBE, HENDERSON, HAYWOOD, MADISON	VARIOUS	NCDOT	FRENCH BROAD RIVER MPO TRANSPORTATION ALTERNATIVES (TA) PROGRAM.		Bike & Ped	Locally Selected	13, 14	French Broad River MPO	U-5535	Division 13, 14	L, TADA					2020	\$1,054,000			\$1,054,000	
CATAWBA, BURKE, CALDWELL, ALEXANDER	VARIOUS	NCDOT	GREATER HICKORY MPO TRANSPORTATION ALTERNATIVES (TAP) PROGRAM.		Bike & Ped	Locally Selected	11, 12, 13	Greater Hickory MPO	U-5546	Division 11, 12, 13	L, TADA					2023	\$3,265,000			\$3,265,000	
MITCHELL	SR 1193 (LEDGER SCHOOL ROAD)	MITCHELL COUNTY	NC 226 TO MITCHELL HIGH SCHOOL. CONSTRUCT SIDEWALK.		Bike & Ped	NCDOT Selected (Other Selection Process)	13	High Country RPO	BN-0016	Exempt	CRPLT5, L(M)	2025	\$10,000			2026	\$1,850,000	2025	\$315,000	\$2,175,000	
MITCHELL	SR 1260	BAKERSVILLE	NORTH OF SR 1278 (BAKERS LANE) TO WILLIS COVE ROAD. CONSTRUCT SIDEWALK.		Bike & Ped	NCDOT Selected (Other Selection Process)	13	High Country RPO	BN-0017	Exempt	CRPLT5, L(M)					2025	\$1,100,000	2025	\$291,000	\$1,391,000	
BUNCOMBE, BURKE, MADISON, MCDOWELL, MITCHELL, RUTHERFORD, YANCEY	VARIOUS	NCDOT	DIVISION 13 PROGRAM TO UPGRADE INTERSECTIONS TO COMPLY WITH THE AMERICANS WITH DISABILITIES ACT (ADA) USING TRANSPORTATION ALTERNATIVES (TA) FUNDS.		Bike & Ped	Other	13	High Country RPO, Foothills RPO, French Broad River MPO, Greater Hickory MPO, Land-of-Sky RPO	BO-2413	Division 13	TA, TALTS	2024	\$250,000	2024	\$250,000	2024	\$5,000,000	2024	\$500,000	\$6,000,000	
BUNCOMBE, BURKE, MADISON, MCDOWELL, MITCHELL, RUTHERFORD, YANCEY	VARIOUS	NCDOT	DIVISION 13 PROGRAM TO UPGRADE INTERSECTIONS TO COMPLY WITH THE AMERICANS WITH DISABILITIES ACT (ADA) USING TRANSPORTATION ALTERNATIVES (TA) FUNDS.		Bike & Ped	Other	13	High Country RPO, Foothills RPO, French Broad River MPO, Greater Hickory MPO, Land-of-Sky RPO	R-5793	Division 13	S, TA					2020	\$6,404,000			\$6,404,000	UNDER CONSTRUCTION. "HF" FUNDS ARE STATE HIGHWAY FUNDS. HSIP FUNDS TO BE USED ON R-5793KB.
MCDOWELL	SR 1703 (BALDWIN AVENUE)	MARION	PERRY STREET TO US 70 (E COURT ST). CONSTRUCT CURB AND GUTTER, AND SIDEWALK ALONG EAST SIDE AND INSTALL CROSSWALKS.	0.56	Bike & Ped	STI (Prioritization)	13	Foothills RPO	EB-5753	Division 13	L, TA5T50, TAANY	2026	\$100,000			2027	\$147,000	2024	\$190,000	\$437,000	
BUNCOMBE	GREENWAY WILMA DYKEMAN	NCDOT	NORTHERN TERMINUS NEAR RIVERSIDE DRIVE AND HILL STREET TO PEARSON BRIDGE ROAD. CONSTRUCT MULTI-USE PATH ALONG THE FRENCH BROAD RIVER.	1.48	Bike & Ped	STI (Prioritization)	13	French Broad River MPO	EB-5822	Division 13	L, TAANY	2026	\$129,000			2026	\$4,000,000	2021	\$600,000	\$4,729,000	\$1M OF STBG-DA FUNDS SWAPPED FOR \$1M IN TAP-ANYAREA FUNDS ON 6-9-23.
RUTHERFORD	THERMAL BELT RAIL TRAIL	NCDOT	US 64/74A IN RUTHERFORDTON TO FORREST HUNT DRIVE. CONSTRUCT INTERSECTION IMPROVEMENTS AT SELECTED LOCATIONS ALONG RAIL CORRIDOR.	6.18	Bike & Ped	STI (Prioritization)	13	Foothills RPO	EB-5915	Division 13	HF, L, TAANY					2022	\$526,000			\$526,000	UNDER CONSTRUCTION.
MCDOWELL	FONTA FLORA TRAIL	MCDOWELL COUNTY	FONTA FLORA TRIL, SR 1221 (RESISTOFLEX ROAD) TO SR 1197 (ROBY CONLEY ROAD) ALONG THE CATAWBA RIVER. CONSTRUCT GREENWAY.	1.57	Bike & Ped	STI (Prioritization)	13	Foothills RPO	EB-5916	Division 13	L, TA5200, TA5T50	2025	\$75,000			2025	\$3,063,000	2021	\$560,000	\$3,698,000	
MADISON	MARSHALL	MARSHALL	US 25/70, SR 1601 (DERINGER DRIVE) TO BEGINNING OF INGLE'S PARKING LOT. CONSTRUCT SIDEWALKS, INSTALL CROSSWALKS, ADA RAMPS, PEDESTRIAN SIGNAL AND PEDESTRIAN REFUGE.	0.14	Bike & Ped	STI (Prioritization)	13	Land-of-Sky RPO	EB-5918	Division 13	L, TALTS					2026	\$150,000	2023	\$45,000	\$195,000	
BUNCOMBE	DEAVERVIEW ROAD	ASHEVILLE	US 19/23/74A (PATTON AVENUE) TO WESTMORE DRIVE IN ASHEVILLE. CONSTRUCT SIDEWALK.	0.75	Bike & Ped	STI (Prioritization)	13	French Broad River MPO	EB-5965	Division 13	L, TAANY	2026	\$250,000			2027	\$2,245,000	2024	\$710,000	\$3,205,000	
RUTHERFORD	THERMAL BELT RAIL TRAIL IN RUTHERFORDTON.	NCDOT	CONSTRUCT SIDEWALK CONNECTIONS TO THERMAL BELT RAIL TRAIL ALONG VICTORY DRIVE, ALLEN STREET/RAILROAD STREET, PINE STREET, BROADWAY, EAST LIBERTY STREET/BEAVER STREET, MAIN STREET, AND WESTVIEW STREET	2.78	Bike & Ped	STI (Prioritization)	13	Foothills RPO	EB-5966	Division 13	L, TA5T50	2025	\$520,000			2026	\$2,100,000	2024	\$150,000	\$2,770,000	
BURKE	COLLEGE STREET MULTIMODAL CONNECTOR	MORGANTON	NORTH GREEN STREET TO US 70 IN MORGANTON. CONSTRUCT MULTI-USE PATH.	1.33	Bike & Ped	STI (Prioritization)	13	Greater Hickory MPO	EB-5978	Division 13	L, TAANY	2026	\$100,000			2026	\$2,900,000			\$3,000,000	
BUNCOMBE	NEW LEICESTER HIGHWAY	ASHEVILLE	NEW LEICESTER HIGHWAY, CITY LIMITS TO PATTON AVENUE IN ASHEVILLE. CONSTRUCT SIDEWALK.		Bike & Ped	Transition	13	French Broad River MPO	U-5190	Pre-STI (Transition)	BGANY, BGDA, L	2020	\$241,000			2022	\$3,322,000			\$3,563,000	UNDER CONSTRUCTION. \$2.199M IN BGANY USED AS PART OF FUND SWAP; PROJECT ADMINISTERED BY CITY OF ASHEVILLE
BUNCOMBE, MADISON	I-26 (US 19/US 23)	NCDOT	SR 1781 (BROADWAY STREET) IN ASHEVILLE TO TENNESSEE STATE LINE AT SAMS GAP. MULTI-LANE FREEWAY, PART ON NEW LOCATION.	28.3	Highway	Appalachian Development Highway System	13	French Broad River MPO, Land-of-Sky RPO	A-0010											\$0	COORDINATE WITH B-4442, B-4443, B-4444.
BUNCOMBE	I-26 (US 19/US 23)	NCDOT	US 25/70 TO SR 2207 (N BUNCOMBE SCHOOL ROAD)	15.1	Highway	Appalachian Development Highway System	13	French Broad River MPO	A-0010AB	Region G	NHP	2028	\$26,499,000	2028	\$1,800,000	2031	\$34,400,000			\$62,699,000	
BUNCOMBE, MADISON	I-26 (US 19/US 23)	NCDOT	SOUTH OF SR 2148 IN BUNCOMBE COUNTY TO NORTH OF NC 213	2.975	Highway	Appalachian Development Highway System	13	Land-of-Sky RPO, French Broad River MPO	A-0010BA											\$0	COMPLETE
MADISON	I-26 (US 19/US 23)	NCDOT	NORTH OF NC 213 TO NORTH OF US 19	1.762	Highway	Appalachian Development Highway System	13	Land-of-Sky RPO	A-0010BB											\$0	COMPLETE
MADISON	I-26 (US 19/US 23)	NCDOT	NORTH OF US 19 TO SR 1318 (BIG LAUREL ROAD) AT LAUREL CREEK	6.08	Highway	Appalachian Development Highway System	13	Land-of-Sky RPO	A-0010C											\$0	COMPLETE
MADISON	I-26 (US 19/US 23)	NCDOT	SR 1318 (BIG LAUREL ROAD) AT LAUREL CREEK TO THE TENNESSEE STATE LINE AT SAMS GAP	2.98	Highway	Appalachian Development Highway System	13	Land-of-Sky RPO	A-0010D											\$0	COMPLETE
BURKE	NEW ROUTE	NCDOT	CONSTRUCT ACCESS ROAD INTO BURKE COUNTY INDUSTRIAL PARK.	0.36	Highway	Appalachian Development Highway System	13	Greater Hickory MPO	HA-0001	Exempt	ADHSL					2024	\$1,700,000			\$1,700,000	ARC PROJECT NO. 19857, AWARD AMOUNT = \$1,900,000
RUTHERFORD	NEW ROUTE	NCDOT	CONSTRUCT NEW ACCESS ROAD AT RUTHERFORDTON INDUSTRIAL PARK.	0.14	Highway	Appalachian Development Highway System	13	Foothills RPO	HA-0005	Exempt	ADHSL	2025	\$15,000			2026	\$900,000	2022	\$15,000	\$930,000	ARC PROJECT NO. 20187, AWARD AMOUNT = \$930,045
MCDOWELL	NEW ROUTE	NCDOT	CONSTRUCT ACCESS ROAD TO UNIVERSAL PROPERTY.	0.17	Highway	Appalachian Development Highway System	13	Foothills RPO	R-5964	Exempt	ADHSL					2021	\$922,000			\$922,000	UNDER CONSTRUCTION. ARC # 19098; AWARD AMOUNT = \$987,112
BURKE	SR 1687 (GOAT FARM ROAD)	NCDOT	IMPROVE EXISTING SR 1687 (GOAT FARM ROAD) ACCESS ROAD INTO THE PROPOSED INDUSTRIAL PARK.	0.88	Highway	Appalachian Development Highway System	13	Greater Hickory MPO	R-5967	Exempt	ADHSL, L					2023	\$2,152,000			\$2,152,000	ARC PROJECT # 19768; AWARD AMOUNT = \$1,500,000; LOCAL FUNDING PROVIDED BY CITY OF HICKORY. UNDER CONSTRUCTION.

BASIC PROJECT INFORMATION									FISCAL YEAR PROJECT PHASE SCHEDULED TO START												
COUNTY(S)	ROUTE/CITY	RESPONSIBLE AGENCY	DESCRIPTION	LENGTH (MILES)	MODE	FUNDING PROGRAM	DIVISION(S)	MPOs/RPOs	PROJECT ID	STI CATEGORY FUNDED	FUNDING SOURCE (SEE FUNDING SOURCES TAB FOR MORE INFO)	RIGHT-OF-WAY PROJECTED SCHEDULE	TOTAL REMAINING FUNDS NEEDED FOR RIGHT-OF-WAY	UTILITIES PROJECTED SCHEDULE	TOTAL REMAINING FUNDS NEEDED FOR UTILITIES	CONSTRUCTION PROJECTED SCHEDULE	TOTAL REMAINING FUNDS NEEDED FOR CONSTRUCTION	PROJECTED SCHEDULE FOR OTHER ACTIVITIES	TOTAL REMAINING FUNDS FOR OTHER ACTIVITIES	TOTAL REMAINING FUNDS NEEDED	COMMENT
BUNCOMBE	NEW ROUTE- ENKA HERITAGE ROAD	NCDOT	CONSTRUCT ACCESS ROAD FOR HAAKON INDUSTRIES IN ENKA COMMERCE PARK.	0.3	Highway	Appalachian Development Highway System	13	French Broad River MPO	U-6251	Exempt	ADHSL							2022	\$140,000	\$140,000	ARC PROJECT #19852, AWARD AMOUNT = \$3,300,000; LOCAL FUNDS PROVIDED BY BUNCOMBE COUNTY. STATE FUNDS ARE SPOT MOBILITY FUNDS.
BUNCOMBE	NEW ROUTE - ENKA HERITAGE ROAD	NCDOT	US 19/23 (SMOKEY PARK HIGHWAY) TO WALKOFF WAY. CONSTRUCT ACCESS ROAD ON NEW LOCATION.	0.3	Highway	Appalachian Development Highway System	13	French Broad River MPO	U-6251A	Exempt	ADHSL, L					2022	\$2,850,000			\$2,850,000	UNDER CONSTRUCTION.
BUNCOMBE	US 19/23 (SMOKEY PARK HIGHWAY)	NCDOT	ENKA HERITAGE ROAD INTERSECTION. CONSTRUCT FINAL INTERSECTION IMPROVEMENTS.	0.5	Highway	Appalachian Development Highway System	13	French Broad River MPO	U-6251B	Exempt	ADHSL, L, S	2022	\$900,000			2023	\$395,000			\$1,295,000	UNDER CONSTRUCTION.
MADISON	SR 1503 (LAUREL VALLEY)	NCDOT	REPLACE BRIDGE 560246 OVER LAUREL CREEK.	0.25	Highway	Bridges	13	French Broad River MPO, Land-of-Sky RPO	B-4182	Division 13										\$0	CONSTRUCTION FUNDED WITH STATE LEGISLATIVE BRIDGE PROGRAM FUNDS (17BP.13.R.105)
BUNCOMBE	US 19/US 23/US 25/ US 70	NCDOT	REPLACE BRIDGE 100370, AND BRIDGE 100373 OVER REEMS CREEK.	0.25	Highway	Bridges	13	French Broad River MPO	B-4442	Statewide Mobility	NHPB	2022	\$400,000			2022	\$29,996,000			\$30,396,000	COORDINATE WITH A-0010 A, UNDER CONSTRUCTION.
BUNCOMBE	US 19/US 23/US 25/ US 70	NCDOT	REPLACE BRIDGE 100345, AND BRIDGE 100346 OVER SR 1839.	0.25	Highway	Bridges	13	French Broad River MPO	B-4443	Statewide Mobility	BFP	2025	\$720,000			2029	\$15,001,000			\$15,721,000	COORDINATE WITH A-0010A
BUNCOMBE	US 19/23/25/70	NCDOT	REHABILITATE DECK ON BRIDGE 100353 OVER SR 1882.	0.25	Highway	Bridges	13	French Broad River MPO	B-4444	Statewide Mobility	BFP					2028	\$1,000,000			\$1,000,000	COORDINATE WITH A-0010A
BURKE	US 64/70	NCDOT	REPLACE BRIDGE 110099 OVER NORFOLK SOUTHERN RAILROAD.	0.25	Highway	Bridges	13	Greater Hickory MPO	B-5869	Region G	BFP, BGDA	2021	\$3,200,000	2021	\$270,000	2023	\$25,861,000			\$29,331,000	\$2.56M IN BFP FUNDS SWITCHED WITH \$2.56M IN STBG-DA AS PART OF FUND SWAP 5-19-22. UNDER CONSTRUCTION.
RUTHERFORD	SR 1306 (BILLS CREEK ROAD)	NCDOT	REPLACE BRIDGE 800628 OVER LAKE LURE DAM AND BROAD RIVER.	0.25	Highway	Bridges	13	Footfalls RPO	B-5871	Division 13	BGOFF	2026	\$4,600,000			2028	\$20,800,000			\$25,400,000	RIGHT-OF-WAY IN PROGRESS.
RUTHERFORD	US 74	NCDOT	REPLACE BRIDGE 800083 AND BRIDGE 800084 OVER SECOND BROAD RIVER.		Highway	Bridges	13	Footfalls RPO	B-5876	Statewide Mobility	HFB					2025	\$9,798,000			\$9,798,000	RIGHT-OF-WAY IN PROGRESS
MADISON	(WALNUT CREEK ROAD) SR 1395	NCDOT	REPLACE BRIDGE 560071 OVER BIG LAUREL CREEK.	0.25	Highway	Bridges	13	Land-of-Sky RPO	B-5989	Division 13	BGOFF	2022	\$13,000	2023	\$130,000	2023	\$4,700,000			\$4,843,000	UNDER CONSTRUCTION.
BURKE	SR 1430 (HARLAND ROAD)	NCDOT	REPLACE BRIDGE 110145 OVER BRISTOL CREEK.	0.25	Highway	Bridges	13	Greater Hickory MPO	B-6011	Division 13	BGOFF	2022	\$65,000			2022	\$725,000			\$790,000	DESIGN-BUILD, COMBINED LETTING WITH B-6013, B-6014, & B-6016. UNDER CONSTRUCTION.
MADISON	SR 1341 (FOSTER CREEK ROAD)	NCDOT	REPLACE BRIDGE 560073 OVER FOSTER CREEK.	0.25	Highway	Bridges	13	French Broad River MPO	B-6012	Division 13	T					2019	\$4,828,000			\$4,828,000	COMPLETE - BUILD NC BOND FUNDING: \$3.45M FOR CONSTRUCTION, PAYBACK FY 2021-2035 (FY 2021 / YR 2&3 SALE)
MITCHELL	SR 1106 (LYNN GAP ROAD)	NCDOT	REPLACE BRIDGE 600207 OVER GRASSY CREEK.	0.25	Highway	Bridges	13	High Country RPO	B-6013	Division 13	BGOFF	2022	\$40,000			2022	\$800,000			\$840,000	UNDER CONSTRUCTION. DESIGN-BUILD; COMBINED LETTING WITH B-6011, B-6014, & B-6016
McDOWELL	SR 1781 (POLLY SPOUT ROAD)	NCDOT	REPLACE BRIDGE 580312 OVER SECOND BROAD RIVER.	0.25	Highway	Bridges	13	Footfalls RPO	B-6014	Division 13	BGOFF	2022	\$100,000			2022	\$4,831,000			\$4,931,000	DESIGN-BUILD; COMBINED LETTING WITH B-6011, B-6013, & B-6016. UNDER CONSTRUCTION.
BURKE	SR 1913 (SUGAR LOAF ROAD)	NCDOT	REPLACE BRIDGE 110237 OVER ROCK CREEK.	0.25	Highway	Bridges	13	Greater Hickory MPO	B-6015	Division 13	BGOFF	2021	\$100,000			2021	\$1,369,000			\$1,469,000	RIGHT-OF-WAY AND CONSTRUCTION TO BE COMBINED WITH B-6018. UNDER CONSTRUCTION.
BUNCOMBE	SR 2027 (MARTINS CREEK ROAD)	NCDOT	REPLACE BRIDGE 100142 OVER MARTIN CREEK.	0.25	Highway	Bridges	13	Land-of-Sky RPO	B-6016	Division 13	BGOFF	2022	\$50,000			2022	\$700,000			\$750,000	UNDER CONSTRUCTION. DESIGN-BUILD; COMBINED LETTING WITH B-6011, B-6013, & B-6014
BUNCOMBE	SR 1296 (BROOKS BRANCH ROAD)	NCDOT	REPLACE BRIDGE 100536 OVER NEWFOUND CREEK.	0.25	Highway	Bridges	13	French Broad River MPO	B-6018	Division 13	BGOFF	2021	\$55,000			2021	\$872,000			\$927,000	RIGHT-OF-WAY IN PROGRESS. RIGHT-OF-WAY AND CONSTRUCTION TO BE COMBINED WITH B-6015. UNDER CONSTRUCTION.
RUTHERFORD	SR 2125 (HARRIS HENRIETTA ROAD)	NCDOT	REPLACE BRIDGE 800145 OVER FLOYDS CREEK.	0.25	Highway	Bridges	13	Footfalls RPO	B-6047	Division 13	BGOFF	2024	\$210,000			2026	\$2,700,000			\$2,910,000	RIGHT-OF-WAY IN PROGRESS.
BURKE	I-40	NCDOT	REPLACE BRIDGES 110114 AND 110120 OVER SILVER CREEK.	0.25	Highway	Bridges	13	Greater Hickory MPO	BR-0130	Statewide Mobility	BFP					2030	\$11,800,000			\$11,800,000	
BURKE	SR 1001 (CONNELLY SPRINGS ROAD)	NCDOT	REPLACE BRIDGE 110010 OVER CATAWBA RIVER.	0.25	Highway	Bridges	13	Greater Hickory MPO	R-3430B	Highway Fund	HFB	2022	\$880,000	2022	\$370,000	2025	\$22,900,000			\$24,150,000	RIGHT-OF-WAY IN PROGRESS.
BURKE, CALDWELL	US 321	NCDOT	INTERIM STRUCTURE IMPROVEMENTS ON US 321 SOUTHBOUND BRIDGE OVER LAKE HICKORY.	0.5	Highway	Bridges	11, 13	Greater Hickory MPO	U-4700AA	Statewide Mobility	NHP					2022	\$2,550,000			\$2,550,000	UNDER CONSTRUCTION.
BUNCOMBE	I-26	NCDOT	CONSTRUCT NEW INTERCHANGE NEAR AN ACCESS ROAD NEAR MILEMARKER 35, CONNECTING TO FREDERICK LAW OLMSTEAD WAY EAST.	1	Highway	Economic Development	13	French Broad River MPO	HE-0001	Exempt										\$0	THIS IS AN ECONOMIC DEVELOPMENT PROJECT FOR PRATT AND WHITNEY. STATE FUNDS ARE AN APPROPRIATION BY THE GENERAL ASSEMBLY.
BUNCOMBE	I-26	NCDOT	MILEMARKER 35. CONSTRUCT INTERCHANGE.	1	Highway	Economic Development	13	French Broad River MPO	HE-0001A	Statewide Mobility	HF					2024	\$24,360,000			\$24,360,000	
BUNCOMBE	NEW ROUTE	NCDOT	FREDERICK LAW OLMSTEAD WAY EAST TO I-26. CONSTRUCT TWO LANE ROAD WITH SIDEWALK.		Highway	Economic Development	13	French Broad River MPO	HE-0001B	Exempt	ADHSL, HF					2025	\$10,582,000			\$10,582,000	
BUNCOMBE	NEW ROUTE	NCDOT	FREDERICK LAW OLMSTEAD WAY EAST TO I-26. CONSTRUCT TWO LANE ROAD WITH SIDEWALK. CLEARING FOR UTILITIES.		Highway	Economic Development	13	French Broad River MPO	HE-0001BA	Exempt	HF					2025	\$1,400,000			\$1,400,000	
BUNCOMBE	WALK OFF WAY	NCDOT	CONSTRUCT WALK OFF WAY EXTENSION FOR HAAKON INDUSTRIES IN ENKA COMMERCE PARK.	0.27	Highway	Economic Development	13	French Broad River MPO	U-6230	Division 13	T					2021	\$1,300,000			\$1,300,000	THIS IS AN ECONOMIC DEVELOPMENT PROJECT FOR HAAKON INDUSTRIES. AWARD AMOUNT = \$1,300,000 - COMPLETE.
McDOWELL	I-40	NCDOT	SR 1001 (SUGAR HILL ROAD)/MILE MARKER 81 TO NC 226/MILE MARKER 86. PAVEMENT REHABILITATION.	4.97	Highway	Interstate Maintenance	13	Footfalls RPO	HI-0009	Statewide Mobility	NHPIM					2028	\$14,900,000			\$14,900,000	
McDOWELL	I-40	NCDOT	MILE MARKER 67 TO MILE MARKER 73 (OLD FORT MOUNTAIN). CONSTRUCT SAFETY AND DRAINAGE IMPROVEMENTS, REHABILITATE PAVEMENT, AND RECONSTRUCT MEDIAN BARRIER.	5.95	Highway	Interstate Maintenance	13	Footfalls RPO	HI-0010	Statewide Mobility	PROTCT					2023	\$17,600,000			\$17,600,000	UNDER CONSTRUCTION.
BUNCOMBE	I-40	NCDOT	EAST OF SR 1224 (MONTE VISTA ROAD) TO PAVEMENT JOINT WEST OF SR 3412 (SAND HILL ROAD). RECONSTRUCT PAVEMENT.	1.39	Highway	Interstate Maintenance	13	French Broad River MPO	I-2513AA	Statewide Mobility	HP, NHFP, NHP	2023	\$2,000,000	2023	\$100,000	2024	\$82,516,000			\$84,616,000	TO BE LET WITH I-2513AB. \$4M IN HP FUNDS REPRESENT FEDERAL EARMARK, DEMO ID NC197 FROM FY 2023 APPROPRIATIONS ACT. RIGHT-OF-WAY IN PROGRESS.
MADISON	I-26	NCDOT	TENNESSEE STATE LINE TO MILE MARKER 9. PAVEMENT AND BRIDGE REHABILITATION.	9.04	Highway	Interstate Maintenance	13	Land-of-Sky RPO	I-5831											\$0	
MADISON	I-26	NCDOT	TENNESSEE STATE LINE TO MILE MARKER 9. REPLACE CURB AND DRAINAGE BOXES, AND REHABILITATE BRIDGES.	9.04	Highway	Interstate Maintenance	13	Land-of-Sky RPO	I-5831A	Statewide Mobility	BGLT5					2022	\$8,728,000			\$8,728,000	UNDER CONSTRUCTION.

BASIC PROJECT INFORMATION										FISCAL YEAR PROJECT PHASE SCHEDULED TO START											
COUNTY(S)	ROUTE/CITY	RESPONSIBLE AGENCY	DESCRIPTION	LENGTH (MILES)	MODE	FUNDING PROGRAM	DIVISION(S)	MPOs/RPOs	PROJECT ID	STI CATEGORY FUNDED	FUNDING SOURCE (SEE FUNDING SOURCES TAB FOR MORE INFO)	RIGHT-OF-WAY PROJECTED SCHEDULE	TOTAL REMAINING FUNDS NEEDED FOR RIGHT-OF-WAY	UTILITIES PROJECTED SCHEDULE	TOTAL REMAINING FUNDS NEEDED FOR UTILITIES	CONSTRUCTION PROJECTED SCHEDULE	TOTAL REMAINING FUNDS NEEDED FOR CONSTRUCTION	PROJECTED SCHEDULE FOR OTHER ACTIVITIES	TOTAL REMAINING FUNDS FOR OTHER ACTIVITIES	TOTAL REMAINING FUNDS NEEDED	COMMENT
MADISON	I-26	NCDOT	TENNESSEE STATE LINE TO MILE MARKER 9. REHABILITATE PAVEMENT.	9.04	Highway	Interstate Maintenance	13	Land-of-Sky RPO	I-5831B	Statewide Mobility	BGLT5					2025	\$9,000,000			\$9,000,000	
BUNCOMBE	I-40	NCDOT	MILE MARKER 37 TO MILE MARKER 44. REHABILITATE PAVEMENT AND BRIDGES.	6.5	Highway	Interstate Maintenance	13	French Broad River MPO	I-5888	Statewide Mobility										\$0	
BUNCOMBE	I-40	NCDOT	MILE MARKER 37 TO MILE MARKER 44. REHABILITATE PAVEMENT AND BRIDGES.	6.73	Highway	Interstate Maintenance	13	French Broad River MPO	I-5888A	Statewide Mobility										\$0	COMPLETE
BUNCOMBE	I-40	NCDOT	MILE MARKER 37 TO MILE MARKER 44. REHABILITATE BRIDGES.	7.17	Highway	Interstate Maintenance	13	French Broad River MPO	I-5888B	Statewide Mobility	NHPIM				2027	\$4,110,000				\$4,110,000	
BUNCOMBE	I-40	NCDOT	MILE MARKER 44 TO MILE MARKER 50. REHABILITATE PAVEMENT AND PRESERVE BRIDGES.	4	Highway	Interstate Maintenance	13	French Broad River MPO	I-5889											\$0	
BUNCOMBE	I-40	NCDOT	MILE MARKER 46 TO MILE MARKER 50. PRESERVE BRIDGES.	4.65	Highway	Interstate Maintenance	13	French Broad River MPO	I-5889A	Statewide Mobility										\$0	COMPLETED
BUNCOMBE	I-40	NCDOT	MILE MARKER 44 TO MILE MARKER 50. REHABILITATE PAVEMENT AND PRESERVE BRIDGES 100352, 100356, 100344, 100347, 100339, AND 100334.	4.62	Highway	Interstate Maintenance	13	French Broad River MPO	I-5889B	Statewide Mobility	NHPIM, T				2023	\$36,186,000				\$36,186,000	UNDER CONSTRUCTION.
BUNCOMBE	I-40	NCDOT	MILEMARKER 55 TO MILEMARKER 67.5. PAVEMENT REHABILITATION.	11.99	Highway	Interstate Maintenance	13	French Broad River MPO	I-5890	Statewide Mobility	NHPIM				2019	\$23,160,000				\$23,160,000	COMPLETE - GARVEE BOND FUNDING: \$18M FOR CONSTRUCTION, PAYBACK FY 2019-2033.
BURKE	I-40	NCDOT	MILE MARKER 93 TO MILE MARKER 119. REHABILITATE PAVEMENT AND BRIDGES.	23.92	Highway	Interstate Maintenance	13	Greater Hickory MPO	I-5891											\$0	
BURKE	I-40	NCDOT	MILE MARKER 93 TO MILE MARKER 119. REHABILITATE PAVEMENT.	25.73	Highway	Interstate Maintenance	13	Greater Hickory MPO	I-5891A	Statewide Mobility										\$0	COMPLETE
BURKE	I-40	NCDOT	MILE MARKER 93 TO MILE MARKER 119. REHABILITATE BRIDGES.	26.03	Highway	Interstate Maintenance	13	Greater Hickory MPO	I-5891B	Statewide Mobility	NHFP, NHPIM				2029	\$4,000,000				\$4,000,000	
MCDOWELL	I-40	NCDOT	MILE MARKER 73 TO MILE MARKER 81. PAVEMENT REHABILITATION.	12.99	Highway	Interstate Maintenance	13	Foothills RPO	I-5900	Statewide Mobility	NHFP, NHPIM				2027	\$25,100,000				\$25,100,000	
BUNCOMBE	I-240	NCDOT	MILEMARKER 4 TO MILEMARKER 9. PAVEMENT REHABILITATION.	4.69	Highway	Interstate Maintenance	13	French Broad River MPO	I-5901	Statewide Mobility	NHPIM				2027	\$20,907,000				\$20,907,000	
BUNCOMBE	I-40	NCDOT	MILEMARKER 50 TO MILEMARKER 55. PAVEMENT REHABILITATION.	4.96	Highway	Interstate Maintenance	13	French Broad River MPO	I-6063	Statewide Mobility	NHPIM, S(M)				2020	\$30,222,000				\$30,222,000	UNDER CONSTRUCTION - GARVEE BOND FUNDING - \$5M FOR CONSTRUCTION, PAYBACK FY 2020-2034
BUNCOMBE	US 19/23 BUSINESS (HAYWOOD ROAD)	NCDOT	UPGRADE ROADWAY (INCLUDING RESURFACING AND PEDESTRIAN IMPROVEMENTS) FROM US 19/23/74 (PATTON AVENUE) TO RIDGELAWN ROAD.	1.88	Highway	Locally Selected	13	French Broad River MPO	HL-0003	Region G	BGANY, BGDA, HF(M)				2025	\$7,523,000				\$7,523,000	\$2.9M STBG-ANY AREA PROVIDED AS PART OF FUND SWAP; "HF(M)" FUNDS REPRESENT NCDOT DIVISION 13 HMIP FUNDS; STBG-DA FUNDS ARE EXEMPT SINCE THEY ARE BEING USED ON AN ELIGIBLE REGIONAL IMPACT PROJECT.
BUNCOMBE	I-240	NCDOT	US 70 (CHARLOTTE STREET) INTERSECTIONS. CONSTRUCT PEDESTRIAN IMPROVEMENTS AND A RIGHT TURN LANE ON THE I-240 EASTBOUND OFF-RAMP.	0.5	Highway	Locally Selected	13	French Broad River MPO	HL-0012	Exempt	BGDA, S(M)				2023	\$1,680,000				\$1,680,000	UNDER CONSTRUCTION. "S(M)" FUNDS REPRESENT SPOT MOBILITY AND HIGH IMPACT/LOW COST FUNDS; STBG-DA FUNDS ARE EXEMPT SINCE THEY ARE BEING USED ON AN ELIGIBLE STATEWIDE MOBILITY PROJECT. PE AND ROW FUNDED UNDER SM 5713E (HIGHWAY FUNDS).
BUNCOMBE	9TH STREET	NCDOT	REPLACE BRIDGE 100522 OVER TOMAHAWK BRANCH IN BLACK MOUNTAIN.		Highway	Locally Selected	13	French Broad River MPO	HL-0013	Division 13	BGANY, BGDA, L	2025	\$120,000			2026	\$680,000	2022	\$315,000	\$1,115,000	\$44K STBG-ANYAREA PROVIDED AS PART OF FUND SWAP
BUNCOMBE	SR 3214 (BILTMORE AVENUE)	ASHEVILLE	WHITE FAWN DRIVE INTERSECTION. INSTALL A TRAFFIC SIGNAL AND CONSTRUCT PEDESTRIAN IMPROVEMENTS.		Highway	Locally Selected	13	French Broad River MPO	HL-0014	Division 13	BGANY, BGDA, L	2026	\$25,000			2027	\$340,000	2022	\$75,000	\$440,000	\$20K STBG-ANYAREA PROVIDED AS PART OF FUND SWAP
RUTHERFORD	US-221A (CHARLOTTE ROAD / MAIN STREET)	NCDOT	CONSTRUCT COMPLETE STREET TO INCLUDE INTERSECTION IMPROVEMENTS, MULTI-USE PATH, SIDEWALKS, AND IMPROVED TRANSIT FACILITIES.	6.08	Highway	Locally Selected	13	Foothills RPO	HL-0065	Division 13	S311, DP, HSIP, L, S(M)	2024	\$1,050,000	2024	\$2,110,000	2025	\$20,110,000	2023	\$1,140,000	\$24,410,000	"DP" = RAISE GRANT; S(M) CONSISTS OF \$100K NCDOT SAFETY, \$1M HIGH IMPACT LOW COST, \$750K HMIP, \$500K NCDOT TRANSIT, & \$10K NCDOT COMBINED CAPITAL GRANT
BUNCOMBE, HENDERSON, HAYWOOD, MADISON	VARIOUS	NCDOT	UNALLOCATED CARBON REDUCTION PROGRAM FUNDS IN THE FRENCH BROAD RIVER METROPOLITAN PLANNING ORGANIZATION.		Highway	Locally Selected	13, 14	French Broad River MPO	HL-0090	Exempt	CRPDA, L				2023	\$0				\$0	
CATAWBA, ALEXANDER, BURKE, CALDWELL	VARIOUS	NCDOT	UNALLOCATED CARBON REDUCTION PROGRAM FUNDS IN THE GREATER HICKORY PLANNING ORGANIZATION.		Highway	Locally Selected	11, 12, 13	Greater Hickory MPO	HL-0100	Exempt	CRPDA, L				2023	\$0				\$0	
BUNCOMBE, HENDERSON, HAYWOOD	VARIOUS	NCDOT	STBG-DA IN THE FRENCH BROAD RIVER METROPOLITAN PLANNING ORGANIZATION.		Highway	Locally Selected	13, 14	French Broad River MPO	U-5100	Division 13, 14	BGDA, L				2020	\$49,183,000				\$49,183,000	
CATAWBA, BURKE, CALDWELL, ALEXANDER	VARIOUS	NCDOT	STBG-DA IN THE GREATER HICKORY METROPOLITAN PLANNING ORGANIZATION (MPO) AREA.		Highway	Locally Selected	11, 12, 13	Greater Hickory MPO	U-5615	Division 11, 12, 13	BGDA, L				2020	\$40,039,000				\$40,039,000	
BUNCOMBE, HENDERSON, HAYWOOD, MADISON	VARIOUS	NCDOT	FRENCH BROAD RIVER METROPOLITAN PLANNING ORGANIZATION PLANNING (PL) SUPPLEMENT.		Highway	Locally Selected	13, 14	French Broad River MPO	U-5616	Division 13, 14	BGDA, L							2020	\$6,035,000	\$6,035,000	
CATAWBA, ALEXANDER, BURKE, CALDWELL	VARIOUS	NCDOT	GREATER HICKORY METROPOLITAN PLANNING ORGANIZATION (MPO) PLANNING (PL) SUPPLEMENT.		Highway	Locally Selected	11, 12, 13	Greater Hickory MPO	U-5924	Division 11, 12, 13	BGDA, L							2020	\$1,750,000	\$1,750,000	
MCDOWELL	MARION		INSTALL FOUR DIRECT CURRENT (DC) FAST CHARGING PORTS AT LOVE'S MARION TRAVEL STOP #308 ON I-40 IN MARION		Highway	National Electric Vehicle Infrastructure	13		HV-0001B		NEVI, O, O(M), S(M)				2025	\$1,336,000				\$1,336,000	O AND O(M) FUNDS REPRESENT PRIVATE FUNDS FROM LOVE'S TRAVEL STOPS & COUNTY STORES INC
RUTHERFORD	US 64/ US 74A		NORTH WASHINGTON STREET INTERSECTION. CONSTRUCT ROUNDABOUT.	0.5	Highway	NCDOT Selected (Other Selection Process)	13	Foothills RPO	HN-0019	Region G	CRP550, T(M)	2025	\$3,300,000	2025	\$250,000	2026	\$2,900,000	2024	\$650,000	\$7,100,000	

BASIC PROJECT INFORMATION										FISCAL YEAR PROJECT PHASE SCHEDULED TO START												
COUNTY(S)	ROUTE/CITY	RESPONSIBLE AGENCY	DESCRIPTION	LENGTH (MILES)	MODE	FUNDING PROGRAM	DIVISION(S)	MPOs/RPOs	PROJECT ID	STI CATEGORY FUNDED	FUNDING SOURCE (SEE FUNDING SOURCES TAB FOR MORE INFO)	RIGHT-OF-WAY PROJECTED SCHEDULE	TOTAL REMAINING FUNDS NEEDED FOR RIGHT-OF-WAY	UTILITIES PROJECTED SCHEDULE	TOTAL REMAINING FUNDS NEEDED FOR UTILITIES	CONSTRUCTION PROJECTED SCHEDULE	TOTAL REMAINING FUNDS NEEDED FOR CONSTRUCTION	PROJECTED SCHEDULE FOR OTHER ACTIVITIES	TOTAL REMAINING FUNDS FOR OTHER ACTIVITIES	TOTAL REMAINING FUNDS NEEDED	COMMENT	
COLUMBUS, ROBESON, CLEVELAND, ANSON, GASTON, POLK, SCOTLAND, HENDERSON, RICHMOND, RUTHERFORD, MECKLENBURG, BRUNSWICK, BUNCOMBE, UNION	US 74	NCDOT	I-40 IN ASHEVILLE TO I-140 IN WILMINGTON. IMPLEMENT BROADBAND, ITS, AND RESILIENCY IMPROVEMENTS.	279.24	Highway	Other	3, 6, 8, 10, 12, 13, 14	Lumber River RPO, Cape Fear RPO, Gaston-Cleveland-Lincoln MPO, Foothills RPO, French Broad River MPO, Rocky River RPO, Charlotte Regional TPO, Wilmington Urban Area MPO	HO-0002												\$0	DP REPRESENTS FEDERAL INFRA GRANT FUNDS.
CLEVELAND, POLK, GASTON, HENDERSON, RUTHERFORD, MECKLENBURG, BUNCOMBE	US 74	NCDOT	I-40 IN ASHEVILLE TO I-77 AT I-485 (SOUTH) IN CHARLOTTE. INSTALL BROADBAND.	123.09	Highway	Other	10, 12, 13, 14	Gaston-Cleveland-Lincoln MPO, Foothills RPO, French Broad River MPO, Charlotte Regional TPO	HO-0002A	Statewide Mobility	HSIP					2021	\$18,435,000			\$18,435,000	UNDER CONSTRUCTION. LETTING TO BE COMBINED WITH R-5777D, I-5986C, HO-0002B, AND HO-0002C.	
BUNCOMBE, ALLEGHANY, JACKSON, WATAUGA, ASHE, SWAIN, HAYWOOD, AVERY, McDOWELL, TRANSYLVANIA, YANCEY, MITCHELL, HENDERSON, WILKES, BURKE, CALDWELL	BLUE RIDGE PARKWAY ASSOCIATION	BLUE RIDGE PARKWAY ASSOCIATION	UPDATE THE BLUE RIDGE PARKWAY ASSOCIATION TRAVEL PLANNER AND MAP BROCHURE. REDESIGN BLUE RIDGE PARKWAY WEBSITE AND MOBILE APPLICATION. IMPLEMENT MARKETING PLAN FOR BLUE RIDGE PARKWAY ASSOCIATION.		Highway	Other	11, 13, 14	High Country RPO, French Broad River MPO, Southwestern RPO, Land-of-Sky RPO, Foothills RPO, Greater Hickory MPO	HO-0012	Exempt	DP, L					2024	\$575,000			\$575,000	NATIONAL SCENIC BYWAYS GRANT AWARD: \$460,000. DP FUNDS REPRESENT NATIONAL SCENIC BYWAYS GRANT FUNDING. LOCAL MATCH PROVIDED BY BLUE RIDGE PARKWAYS ASSOCIATION.	
McDOWELL	US 221 - NC 226	NCDOT	SR 1434 NORTH OF MARION TO US 221-NC 226 BUSINESS		Highway	Pre-STI (Historic)	13	Foothills RPO	R-0204A												\$0	COMPLETE
McDOWELL	US 221 (MARION BYPASS)	NCDOT	US 221-NC 226 BUSINESS TO SOUTH OF SOUTHERN RAILWAY.		Highway	Pre-STI (Historic)	13	Foothills RPO	R-0204B												\$0	COMPLETE
McDOWELL	US 221 (MARION BYPASS)	NCDOT	SOUTH OF SOUTHERN RAILWAY TO US 221-NC 226 INTERSECTION SOUTH OF MARION	0.5	Highway	Pre-STI (Historic)	13	Foothills RPO	R-0204C												\$0	COMPLETE
RUTHERFORD	US 221	NCDOT	SOUTH CAROLINA STATE LINE TO SOUTH OF FLOYD'S CREEK	3.3	Highway	Pre-STI (Historic)	13	Foothills RPO	R-2233AA	Division 13											\$0	COMPLETE
RUTHERFORD	US 221	NCDOT	SOUTH OF FLOYD'S CREEK TO NORTH OF US 74 BYPASS	6.2	Highway	Pre-STI (Historic)	13	Foothills RPO	R-2233AB												\$0	COMPLETE
BUNCOMBE	US 25A (SWEETEN CREEK ROAD)	NCDOT	SR 3081 (ROCK HILL ROAD) TO SR 3079 (ROBERTS ROAD)	1.473	Highway	Pre-STI (Historic)	13	French Broad River MPO	U-2801B												\$0	COMPLETE
BUNCOMBE	NC 63 (LEICESTER HIGHWAY)	NCDOT	SR 1615 (GILBERT ROAD) TO WEST OF SR 1004 (NEWFOUND ROAD) IN ASHEVILLE. WIDEN TO MULTI-LANES, SOME RELOCATION.	4.32	Highway	Pre-STI (Historic)	13	French Broad River MPO	U-3301	Pre-STI (Transition)											\$0	UNDER CONSTRUCTION - DESIGN BUILD PROJECT
BUNCOMBE	NC 191 (BREVARD ROAD - OLD HAYWOOD ROAD)	NCDOT	NORTH OF BLUE RIDGE PARKWAY TO NC 112 (SARDIS ROAD)		Highway	Pre-STI (Historic)	13	French Broad River MPO	U-3403C												\$0	COMPLETE
BUNCOMBE	US 25 (HENDERSONVILLE ROAD)	NCDOT	SIGNAL IMPROVEMENTS		Highway	Pre-STI (Historic)	13	French Broad River MPO	U-4715AA												\$0	COMPLETE
BUNCOMBE	PATTON AVENUE AND COLLEGE STREET.	NCDOT	SIGNAL IMPROVEMENTS		Highway	Pre-STI (Historic)	13	French Broad River MPO	U-4715AB												\$0	COMPLETE
BUNCOMBE, BURKE, MADISON, McDOWELL, MITCHELL, RUTHERFORD, YANCEY	VARIOUS	NCDOT	SAFETY IMPROVEMENTS AT VARIOUS LOCATIONS IN DIVISION 13.		Highway	Safety	13	High Country RPO, Foothills RPO, French Broad River MPO, Greater Hickory MPO, Land-of-Sky RPO	HS-2013												\$0	
BURKE	US 321	NCDOT	BRIDGES #366 AND #367 AT THE CATAWBA COUNTY LINE. INSTALL GUARDRAIL	0.19	Highway	Safety	13	Greater Hickory MPO	HS-2013A	Statewide Mobility	HSIP					2021	\$92,000			\$92,000	COMPLETE	
MITCHELL	NC 226	NCDOT	US 19E TO SR 1250 (SNOW CREEK ROAD). UPGRADE GUARDRAIL	6.04	Highway	Safety	13	High Country RPO	HS-2013B	Region G	HSIP					2021	\$290,000			\$290,000	COMPLETE	
BURKE	NC 181	NCDOT	US 64 TO SR 1405 (BROWN MOUNTAIN BEACH ROAD). UPGRADE GUARDRAIL.	11.35	Highway	Safety	13	Greater Hickory MPO	HS-2013C	Region G	HSIP					2021	\$195,000			\$195,000	COMPLETE	
MITCHELL	NC 226	NCDOT	SR 1250 (SNOW CREEK ROAD) TO NC 261. UPGRADE GUARDRAIL.	3.36	Highway	Safety	13	High Country RPO	HS-2013D	Region G	HSIP					2021	\$272,000			\$272,000	COMPLETE	
BURKE	US 64/NC 18	NCDOT	NC 181 TO CALDWELL COUNTY LINE. UPGRADE GUARDRAIL.	7.49	Highway	Safety	13	Greater Hickory MPO	HS-2013E	Region G	HSIP					2021	\$385,000			\$385,000	COMPLETE	
BURKE, MITCHELL, RUTHERFORD	US 321, US 70, US 19E, US 221A	NCDOT	UPGRADE GUARDRAIL.		Highway	Safety	13	Greater Hickory MPO, Foothills RPO, High Country RPO	HS-2013F	Statewide Mobility	HSIP					2021	\$348,000			\$348,000	COMPLETE	
RUTHERFORD	SR 1510 (HUDLOW ROAD)	NCDOT	US 221A TO NC 64. UPGRADE GUARDRAIL.	5.39	Highway	Safety	13	Foothills RPO	HS-2013G	Division 13	HSIP					2023	\$497,000			\$497,000	UNDER CONSTRUCTION.	
McDOWELL	US 221	NCDOT	NC 226/ US 221 BUS TO US 70. IMPROVE PAVEMENT.	2.49	Highway	Safety	13	Foothills RPO	HS-2013H	Statewide Mobility	HSIP					2023	\$530,000			\$530,000	UNDER CONSTRUCTION.	
MADISON	SR 1318 (BIG LAUREL ROAD)	NCDOT	SR 1340 TO SR 1636 NEAR MARS HILL. INSTALL GUARDRAIL.	8.59	Highway	Safety	13	Land-of-Sky RPO	HS-2013I	Division 13	HSIP					2024	\$507,000			\$507,000		
YANCEY	US 19W	NCDOT	SR 1454 TO SR 1382 NEAR BURNSVILLE. INSTALL GUARDRAIL.	5.07	Highway	Safety	13	High Country RPO	HS-2013J	Region G	HSIP					2024	\$731,000			\$731,000		
BUNCOMBE	SR 1003 (REEMS CREEK ROAD)	NCDOT	SR 2106 TO SR 2114 NEAR WEAVERVILLE. INSTALL GUARDRAIL.	3.61	Highway	Safety	13	French Broad River MPO	HS-2013K	Division 13	HSIP					2024	\$274,000			\$274,000		
MITCHELL	NC 226	NCDOT	US 19 TO SR 1164/ SR 1250 (SNOW CREEK ROAD) NEAR SPRUCE PINE. INSTALL GUARDRAIL.	9.4	Highway	Safety	13	High Country RPO	HS-2013L	Region G	HSIP					2023	\$925,000			\$925,000		
McDOWELL	SR 1135 (OLD FORT/ SUGARHILL ROAD)	NCDOT	SR 1103 TO SR 1001 NEAR OLD FORT. INSTALL GUARDRAIL.	8.95	Highway	Safety	13	Foothills RPO	HS-2013M	Division 13	HSIP					2023	\$890,000			\$890,000		
RUTHERFORD	SR 1006 (BOSTIC-SUNSHINE HIGHWAY)	NCDOT	SR 1007 TO NC 226 NEAR BOSTIC. INSTALL GUARDRAIL.	9.78	Highway	Safety	13	Foothills RPO	HS-2013N	Division 13	HSIP					2024	\$951,000			\$951,000		
BUNCOMBE	SR 3075 (ONTEORA BOULEVARD)	NCDOT	BRIDGE #10046 OVER I-40. CONSTRUCT SIDEWALK AND UPGRADE BRIDGE RAIL.	0.5	Highway	Safety	13	French Broad River MPO	HS-2013O	Division 13	HSIP					2025	\$395,000			\$395,000		
BUNCOMBE	NC 63	NCDOT	SR 1220 (SOUTH TURKEY CREEK ROAD) NEAR LEICESTER. CONSTRUCT TURN LANE.	0.5	Highway	Safety	13	French Broad River MPO	HS-2013P	Region G	HSIP	2024	\$5,000							\$715,000	\$720,000	

BASIC PROJECT INFORMATION										FISCAL YEAR PROJECT PHASE SCHEDULED TO START											
COUNTY(S)	ROUTE/CITY	RESPONSIBLE AGENCY	DESCRIPTION	LENGTH (MILES)	MODE	FUNDING PROGRAM	DIVISION(S)	MPOs/RPOs	PROJECT ID	STI CATEGORY FUNDED	FUNDING SOURCE (SEE FUNDING SOURCES TAB FOR MORE INFO)	RIGHT-OF-WAY PROJECTED SCHEDULE	TOTAL REMAINING FUNDS NEEDED FOR RIGHT-OF-WAY	UTILITIES PROJECTED SCHEDULE	TOTAL REMAINING FUNDS NEEDED FOR UTILITIES	CONSTRUCTION PROJECTED SCHEDULE	TOTAL REMAINING FUNDS NEEDED FOR CONSTRUCTION	PROJECTED SCHEDULE FOR OTHER ACTIVITIES	TOTAL REMAINING FUNDS FOR OTHER ACTIVITIES	TOTAL REMAINING FUNDS NEEDED	COMMENT
McDOWELL, RUTHERFORD, YANCEY, BURKE, MADISON, BUNCOMBE	VARIOUS	NCDOT	INSTALL LONG LIFE PAVEMENT MARKINGS ON VARIOUS PRIMARY AND SECONDARY TWO LANE ROADWAYS.		Highway	Safety	13	Foothills RPO, French Broad River MPO, High Country RPO, Greater Hickory MPO, Land-of-Sky RPO	HS-2013Q	Region G	HSIP					2025	\$3,337,000			\$3,337,000	
BURKE, MADISON, RUTHERFORD, McDOWELL	VARIOUS	NCDOT	INSTALL LONG LIFE PAVEMENT MARKINGS ON VARIOUS PRIMARY AND SECONDARY TWO LANE ROADWAYS.		Highway	Safety	13	Foothills RPO, Greater Hickory MPO, Land-of-Sky RPO, French Broad River MPO	HS-2013R	Region G	HSIP					2024	\$2,965,000			\$2,965,000	
BUNCOMBE, MADISON, McDOWELL, MITCHELL, YANCEY	VARIOUS	NCDOT	INSTALL LONG LIFE PAVEMENT MARKINGS ON VARIOUS PRIMARY AND SECONDARY TWO LANE AND FOUR LANE ROADWAYS.		Highway	Safety	13	French Broad River MPO, High Country RPO, Land-of-Sky RPO, Foothills RPO	HS-2013S	Region G	HSIP					2024	\$1,887,000			\$1,887,000	
BUNCOMBE, BURKE, MADISON, McDOWELL, MITCHELL, RUTHERFORD, YANCEY	VARIOUS	NCDOT	SAFETY IMPROVEMENTS AT VARIOUS LOCATIONS IN DIVISION 13.		Highway	Safety	13	High Country RPO, Foothills RPO, French Broad River MPO, Greater Hickory MPO, Land-of-Sky RPO	HS-2413											\$0	PROGRAMMED FOR PRELIMINARY ENGINEERING ONLY. INDIVIDUAL PROJECTS AND FUNDING TO BE REQUESTED IN THE FUTURE AS NEEDED.
RUTHERFORD, BURKE	US 64 / NC 18; US 64 / US 74	NCDOT	MORGANTON NORTHEAST MUNICIPAL LIMIT TO BURKE COUNTY LINE; SR 1008 (BILLS CREEK ROAD) TO RUTHERFORDTON WESTERN MUNICIPAL LIMIT. INSTALL LONG LIFE PAVEMENT MARKINGS.	17.46	Highway	Safety	13	Foothills RPO, Greater Hickory MPO	HS-2413A	Region G	HSIP					2025	\$675,000			\$675,000	
RUTHERFORD, BURKE, McDOWELL	US 64	NCDOT	RUTHERFORDTON NORTHEAST MUNICIPAL LIMIT TO MORGANTON SOUTHWEST MUNICIPAL LIMIT. INSTALL LONG LIFE PAVEMENT MARKINGS.	28.03	Highway	Safety	13	Foothills RPO, Greater Hickory MPO	HS-2413B	Region G	HSIP					2025	\$775,000			\$775,000	
McDOWELL	US 221	NCDOT	US 221 BUSINESS TO NORTH OF NC 226 NEAR MARION. INSTALL RUMBLESTRIPES AND 6" LONG LIFE PAVEMENT MARKINGS.		Highway	Safety	13	Foothills RPO	HS-2413C	Statewide Mobility	HSIP					2026	\$445,000			\$445,000	
McDOWELL	NC 226	NCDOT	MILE MARKER 7.424 TO MILE MARKER 15.422 AND MILE MARKER 20.237 TO MILE MARKER 27.443 NEAR MARION. INSTALL RUMBLESTRIPES AND 6" LONG LIFE PAVEMENT MARKINGS.		Highway	Safety	13	Foothills RPO	HS-2413D	Region G	HSIP					2026	\$690,000			\$690,000	
BURKE	US 70	NCDOT	INSTALL RUMBLESTRIPES AND 6" LONG LIFE PAVEMENT MARKINGS.		Highway	Safety	13	Greater Hickory MPO	HS-2413E	Region G	HSIP					2026	\$270,000			\$270,000	
MITCHELL	NC 226	NCDOT	BAKERSVILLE AND SPRUCE PINE. INSTALL RUMBLESTRIPES AND 6" LONG LIFE PAVEMENT MARKINGS.		Highway	Safety	13	High Country RPO	HS-2413F	Region G	HSIP					2026	\$350,000			\$350,000	
BUNCOMBE	SR 3136 (CANE CREEK ROAD)	NCDOT	SR 3116 (MILLS GAP ROAD) TO US 74 ALTERNATE NEAR FAIRVIEW. INSTALL RUMBLESTRIPES AND 6" LONG LIFE PAVEMENT MARKINGS.		Highway	Safety	13	French Broad River MPO	HS-2413G	Division 13	HSIP					2026	\$235,000			\$235,000	
BURKE	VARIOUS	NCDOT	PRIMARY AND SECONDARY ROUTES IN DIVISION 13. INSTALL HORIZONTAL ALIGNMENT WARNING SIGNS.		Highway	Safety	13	Greater Hickory MPO	HS-2413H	Region G	HSIP					2026	\$438,000			\$438,000	
BUNCOMBE	US 19 / US 23 / US 74 ALT (SMOKEY PARK HIGHWAY)	NCDOT	I-40 TO COOPER BOULEVARD. INSTALL PEDESTRIAN SIGNALS, CROSSWALKS, AND SIDEWALK.		Highway	Safety	13	French Broad River MPO	HS-2413K	Region G	HSIP			2025	\$25,000	2025	\$905,000			\$930,000	
McDOWELL	I-40	NCDOT	BUNCOMBE COUNTY LINE TO BURKE COUNTY LINE. UPGRADE GUARDRAIL END UNITS.		Highway	Safety	13	Foothills RPO	HS-2413L	Statewide Mobility	HSIP					2025	\$200,000			\$200,000	
McDOWELL	US 221	NCDOT	RUTHERFORD COUNTY LINE TO AVERY COUNTY LINE. UPGRADE GUARDRAIL END UNITS.		Highway	Safety	13	Foothills RPO	HS-2413M	Statewide Mobility	HSIP					2025	\$645,000			\$645,000	
BUNCOMBE, BURKE, MADISON, McDOWELL, MITCHELL, RUTHERFORD, YANCEY	VARIOUS	NCDOT	DIVISION 13 RUMBLE STRIPS, GUARDRAIL, SAFETY AND LIGHTING IMPROVEMENTS AT SELECTED LOCATIONS.		Highway	Safety	13	High Country RPO, Foothills RPO, French Broad River MPO, Greater Hickory MPO, Land-of-Sky RPO	W-5213											\$0	DIVISION PURCHASE ORDER CONTRACT (DPOC) - IN PROGRESS
BUNCOMBE	VARIOUS	NCDOT	DIVISION 13 RUMBLE STRIPS, GUARDRAIL, SAFETY AND LIGHTING IMPROVEMENTS AT SELECTED LOCATIONS IN THE DIVISION CATEGORY.		Highway	Safety	13	French Broad River MPO	W-5213DIV	Division 13	HSIP	2020	\$50,000			2020	\$700,000			\$750,000	IN PROGRESS.
BUNCOMBE	SR 2002 (RICEVILLE ROAD)	NCDOT	US 70 TO SR 2419 (BULL CREEK ROAD) NEAR HAWK CREEK.	3.64	Highway	Safety	13	French Broad River MPO	W-5213G	Division 13	HSIP					2024	\$909,000			\$909,000	UNDER CONSTRUCTION.
BUNCOMBE, BURKE, MADISON, McDOWELL, MITCHELL, RUTHERFORD, YANCEY	VARIOUS	NCDOT	SAFETY IMPROVEMENTS AT VARIOUS LOCATIONS IN DIVISION 13.		Highway	Safety	13	High Country RPO, Foothills RPO, French Broad River MPO, Greater Hickory MPO, Land-of-Sky RPO	W-5713											\$0	COMPLETE
BUNCOMBE, BURKE, MADISON, McDOWELL, MITCHELL, RUTHERFORD, YANCEY	VARIOUS	NCDOT	SAFETY IMPROVEMENTS AT VARIOUS LOCATIONS.		Highway	Safety	13	High Country RPO, Foothills RPO, French Broad River MPO, Greater Hickory MPO, Land-of-Sky RPO	W-5713DIV	Division 13	HSIP	2020	\$120,000			2020	\$720,000			\$840,000	IN PROGRESS.
BUNCOMBE, BURKE, MADISON, McDOWELL, MITCHELL, RUTHERFORD, YANCEY	VARIOUS	NCDOT	SAFETY IMPROVEMENTS AT VARIOUS LOCATIONS.		Highway	Safety	13	High Country RPO, Foothills RPO, French Broad River MPO, Greater Hickory MPO, Land-of-Sky RPO	W-5713REG	Region G	HSIP	2020	\$120,000			2020	\$720,000			\$840,000	IN PROGRESS.
BUNCOMBE, BURKE, MADISON, McDOWELL, MITCHELL, RUTHERFORD, YANCEY	VARIOUS	NCDOT	SAFETY IMPROVEMENTS AT VARIOUS LOCATIONS.		Highway	Safety	13	High Country RPO, Foothills RPO, French Broad River MPO, Greater Hickory MPO, Land-of-Sky RPO	W-5713SW	Statewide Mobility	HSIP	2020	\$160,000			2020	\$960,000			\$1,120,000	IN PROGRESS.
BUNCOMBE, BURKE, MADISON, McDOWELL, MITCHELL, RUTHERFORD, YANCEY	VARIOUS	NCDOT	SAFETY IMPROVEMENTS AT VARIOUS LOCATIONS IN DIVISION 13.		Highway	Safety	13	High Country RPO, Foothills RPO, French Broad River MPO, Greater Hickory MPO, Land-of-Sky RPO	W-5813											\$0	

BASIC PROJECT INFORMATION										FISCAL YEAR PROJECT PHASE SCHEDULED TO START											
COUNTY(S)	ROUTE/CITY	RESPONSIBLE AGENCY	DESCRIPTION	LENGTH (MILES)	MODE	FUNDING PROGRAM	DIVISION(S)	MPOs/RPOs	PROJECT ID	STI CATEGORY FUNDED	FUNDING SOURCE (SEE FUNDING SOURCES TAB FOR MORE INFO)	RIGHT-OF-WAY PROJECTED SCHEDULE	TOTAL REMAINING FUNDS NEEDED FOR RIGHT-OF-WAY	UTILITIES PROJECTED SCHEDULE	TOTAL REMAINING FUNDS NEEDED FOR UTILITIES	CONSTRUCTION PROJECTED SCHEDULE	TOTAL REMAINING FUNDS NEEDED FOR CONSTRUCTION	PROJECTED SCHEDULE FOR OTHER ACTIVITIES	TOTAL REMAINING FUNDS FOR OTHER ACTIVITIES	TOTAL REMAINING FUNDS NEEDED	COMMENT
BUNCOMBE	US 25	NCDOT	US 25 (MCDOWELL STREET) AT DOCTOR'S DRIVE/ASHEVILLE HIGH SCHOOL ENTRANCE. INSTALL PEDESTRIAN SIGNALS, HIGH VISIBILITY CROSSWALKS, AND CURB RAMPS.	0.5	Highway	Safety	13	French Broad River MPO	W-5813A	Region G	HSIP					2022	\$64,000			\$64,000	UNDER CONSTRUCTION.
RUTHERFORD, BURKE, MITCHELL, YANCEY	VARIOUS	NCDOT	VARIOUS SR LOCATIONS. INSTALL LONG LIFE PAVEMENT MARKINGS.		Highway	Safety	13	Foothills RPO, Greater Hickory MPO, High Country RPO	W-5813B	Division 13	HSIP					2022	\$1,600,000			\$1,600,000	UNDER CONSTRUCTION.
BUNCOMBE	SR 1332	NCDOT	SR 1332 (NORTH LOUISIANA AVENUE) AT SR 1338 (EMMA ROAD). INSTALL PEDESTRIAN SIGNAL PHASING, HIGH VISIBILITY CROSSWALKS, SIDEWALK AND CURB RAMPS.	0.5	Highway	Safety	13	French Broad River MPO	W-5813C	Division 13	HSIP	2022	\$2,000			2023	\$155,000			\$157,000	UNDER CONSTRUCTION.
BUNCOMBE	US 25; US 25 ALT (LODGE STREET)	NCDOT	ALL SOULS CRESCENT INTERSECTION; NC 81 (HENDERSONVILLE ROAD) INTERSECTION. INSTALL CURB RAMPS, SIDEWALK, AND SIGNAL UPGRADES.		Highway	Safety	13	French Broad River MPO	W-5813D	Region G	HSIP					2024	\$96,000			\$96,000	
BUNCOMBE	US 19-23-74 ALT	NCDOT	US 19-23-74 ALT (PATTON AVENUE) AT US 19-23 BUS (HAYWOOD ROAD)/SR 1319 (JOHNSTON ROAD). INSTALL PEDESTRIAN SIGNAL PHASING, HIGH VISIBILITY CROSSWALKS AND CURB RAMPS.	0.5	Highway	Safety	13	French Broad River MPO	W-5813E	Region G	HSIP					2023	\$145,000			\$145,000	UNDER CONSTRUCTION.
BUNCOMBE	US 19-23-74 ALT	NCDOT	US 19-23-74 ALT (SMOKEY PARK HIGHWAY) AT OLD HAYWOOD ROAD. INSTALL PEDESTRIAN SIGNAL PHASING, HIGH VISIBILITY CROSSWALKS, AND CURB RAMPS.	0.5	Highway	Safety	13	French Broad River MPO	W-5813F	Region G	HSIP					2023	\$105,000			\$105,000	UNDER CONSTRUCTION.
BUNCOMBE	US 70; US 74 ALT	NCDOT	(1) US 70 (TUNNEL ROAD) AT OLD CHUNNS COVE ROAD, (2) US 74 ALT (S. TUNNEL ROAD) AT MAIN MALL ENTRANCE (EAST LEG), (3) US 74 ALT (S. TUNNEL ROAD) AT LOWER MALL ENTRANCE. INSTALL CURB RAMPS, SIDEWALK, AND SIGNAL UPGRADES.	1	Highway	Safety	13	French Broad River MPO	W-5813G	Region G	HSIP					2022	\$336,000			\$336,000	UNDER CONSTRUCTION.
YANCEY	NC 197	NCDOT	NC 197 FROM SR 1338 TO THE MITCHELL COUNTY LINE, NEAR GREEN MOUNTAIN. INSTALL SHOULDER GUARDRAIL.	3.74	Highway	Safety	13	High Country RPO	W-5813H	Region G	HSIP					2022	\$474,000			\$474,000	COMPLETE
BUNCOMBE	SR 2806	NCDOT	SR 2806 (GARREN CREEK ROAD) FROM SR 2815 TO SR 2786, NEAR FAIRVIEW. INSTALL SHOULDER GUARDRAIL.	6.53	Highway	Safety	13	Land-of-Sky RPO	W-5813I	Division 13	HSIP					2022	\$460,000			\$460,000	COMPLETE
MCDOWELL, RUTHERFORD	US 221	NCDOT	(1) US 221 IN RUTHERFORD COUNTY FROM US 64 TO THE MCDOWELL COUNTY LINE. (2) US 221 IN MCDOWELL COUNTY FROM THE RUTHERFORD COUNTY LINE TO I-40. INSTALL SINUSOIDAL CENTERLINE RUMBLESTRIPES WITH LONG-LIFE PAVEMENT MARKINGS.	18.99	Highway	Safety	13	Foothills RPO	W-5813J	Statewide Mobility	HSIP					2022	\$501,000			\$501,000	UNDER CONSTRUCTION.
BUNCOMBE	I-26 (US 19/US 23)	NCDOT	SR 1684 (ELK MOUNTAIN ROAD) INTERCHANGE. IMPROVE INTERCHANGE.		Highway	STI (Prioritization)	13	French Broad River MPO	A-0010AC	Region G	NHP	2028	\$22,106,000	2028	\$1,697,000	2031	\$42,700,000			\$66,503,000	
BUNCOMBE	I-26 (US 19/US 23)	NCDOT	US 25 (MERRIMON AVENUE) INTERCHANGE. IMPROVE INTERCHANGE.		Highway	STI (Prioritization)	13	French Broad River MPO	A-0010AD	Region G	NHP	2028	\$46,300,000	2028	\$1,600,000	2031	\$74,500,000			\$122,400,000	
BUNCOMBE	I-26 (US 19/US 23)	NCDOT	SR 1882 (NEW STOCK ROAD) INTERCHANGE. IMPROVE INTERCHANGE AREA INCLUDING WIDENING I-26 TO NORTH OF SR 1720 (AIKEN ROAD).		Highway	STI (Prioritization)	13	French Broad River MPO	A-0010AE	Region G	NHP	2028	\$24,100,000	2028	\$2,300,000	2031	\$93,900,000			\$120,300,000	
BUNCOMBE	I-26 (US 19/US 23)	NCDOT	US 25/US 70 INTERCHANGE. IMPROVE INTERCHANGE.		Highway	STI (Prioritization)	13	French Broad River MPO	A-0010AF	Region G	NHP	2028	\$4,656,000	2028	\$737,000	2031	\$36,400,000			\$41,793,000	
BUNCOMBE	I-26 (US 19/US 23)	NCDOT	NC 251/SR 1728 (BROADWAY STREET) TO US 25/US 70. WIDEN ROADWAY TO EIGHT AND SIX LANES.		Highway	STI (Prioritization)	13	French Broad River MPO	A-0010AG	Region G	NHP	2028	\$4,600,000	2028	\$230,000	2031	\$207,600,000			\$212,430,000	
BUNCOMBE	I-26 (US 19/US 23)	NCDOT	US 25/US 70 TO SR 2207 (N BUNCOMBE SCHOOL ROAD). UPGRADE ROADWAY TO INTERSTATE STANDARDS.		Highway	STI (Prioritization)	13	French Broad River MPO	A-0010AJ	Not Funded	T	NOT FUNDED	\$5,600,000	NOT FUNDED		NOT FUNDED	\$72,001,000	NOT FUNDED		\$77,601,000	
BUNCOMBE	I-26 (US 19/US 23)	NCDOT	SR 2207 (N BUNCOMBE SCHOOL ROAD) TO SOUTH OF SR 2148 (STOCKTON ROAD). UPGRADE ROADWAY TO INTERSTATE STANDARDS.		Highway	STI (Prioritization)	13	French Broad River MPO	A-0010AK	Not Funded	T	NOT FUNDED	\$700,000	NOT FUNDED		NOT FUNDED	\$2,701,000	NOT FUNDED		\$3,401,000	
BUNCOMBE	I-26/I-240	NCDOT	I-26 CONNECTOR, I-40 TO US 19/US 23. CONSTRUCT MULTI-LANE FREEWAY, PART ON NEW LOCATION.	4.7	Highway	STI (Prioritization)	13	French Broad River MPO	I-2513											\$0	
BUNCOMBE	I-26, I-40	NCDOT	I-26/I-40 AND I-40/US 19/23 (SMOKEY PARK HIGHWAY) INTERCHANGES. CONSTRUCT THE FOLLOWING IMPROVEMENTS: WIDEN I-40 EASTBOUND TO I-26 EASTBOUND RAMP, WIDEN I-26 WESTBOUND BETWEEN I-40 RAMP, CONSTRUCT NEW I-40 WESTBOUND TO US 19/23 (SMOKEY PARK HIGHWAY) NORTHBOUND RAMP.	1	Highway	STI (Prioritization)	13	French Broad River MPO	I-2513AB	Region G	HP, NHP	2023	\$3,400,000	2023	\$100,000	2024	\$51,207,000			\$54,707,000	TO BE LET WITH I-2513AA. \$6.25 IN HP FUNDS REPRESENT FEDERAL EARMARK, DEMO ID NC197 FROM FY 2023 APPROPRIATIONS ACT. RIGHT-OF-WAY IN PROGRESS.
BUNCOMBE	I-26/I-240	NCDOT	NORTH OF I-40 TO SR 3548 (HAYWOOD ROAD). WIDEN TO SIX LANE FREEWAY.	1.85	Highway	STI (Prioritization)	13	French Broad River MPO	I-2513AC	Region G	T	2023	\$38,320,000	2023	\$3,750,000	2026	\$236,870,000			\$278,940,000	RIGHT-OF-WAY IN PROGRESS. BUILD NC BOND FUNDING: \$6.85M FOR RIGHT-OF-WAY, PAYBACK FY 2023-2036 (FY 2022 / YR 4 SALE); \$45.3M FOR CONSTRUCTION, PAYBACK 2024-2038 (FY 2024 / YR 6 SALE); \$22.5M FOR CONSTRUCTION, PAYBACK 2026-2040 (FY 2026 / YR 8 SALE).
BUNCOMBE	I-40, I-26	NCDOT	SR 3548 (HAYWOOD ROAD) TO US 19/23 AT SR 1781 (BROADWAY STREET)	2.75	Highway	STI (Prioritization)	13	French Broad River MPO	I-2513B	Statewide Mobility	NHP	2024	\$168,343,000	2024	\$24,100,000	2024	\$890,300,000			\$1,082,743,000	GARVEE BOND FUNDING: \$75M FOR RIGHT-OF-WAY, PAYBACK FY 2025-2039; \$75M FOR CONSTRUCTION, PAYBACK FY 2025-2039; \$150M FOR CONSTRUCTION, PAYBACK FY 2027-2041. TO BE LET WITH I-2513D.
BUNCOMBE	I-26/I-240	NCDOT	I-26/I-40/I-240 FINAL INTERCHANGE IMPROVEMENTS	1	Highway	STI (Prioritization)	13	French Broad River MPO	I-2513C	Statewide Mobility	NHP	FUNDED FOR PRELIMINARY ENGINEERING ONLY	\$4,075,000	FUNDED FOR PRELIMINARY ENGINEERING ONLY	\$17,400,000	FUNDED FOR PRELIMINARY ENGINEERING ONLY	\$185,000,000			\$206,475,000	
BUNCOMBE	SR 1477 (RIVERSIDE DRIVE)	NCDOT	SR 1517 (HILL STREET) TO SR 1781 (BROADWAY STREET)	1.44	Highway	STI (Prioritization)	13	French Broad River MPO	I-2513D	Division 13	BGANY	2024	\$24,900,000	2024	\$3,300,000	2024	\$21,600,000			\$49,800,000	TO BE LET WITH I-2513B.
HENDERSON, BUNCOMBE	I-26	NCDOT	US 25 TO NC 280. WIDEN TO ADD ADDITIONAL LANES.	13.6	Highway	STI (Prioritization)	13, 14	French Broad River MPO	I-4400											\$0	

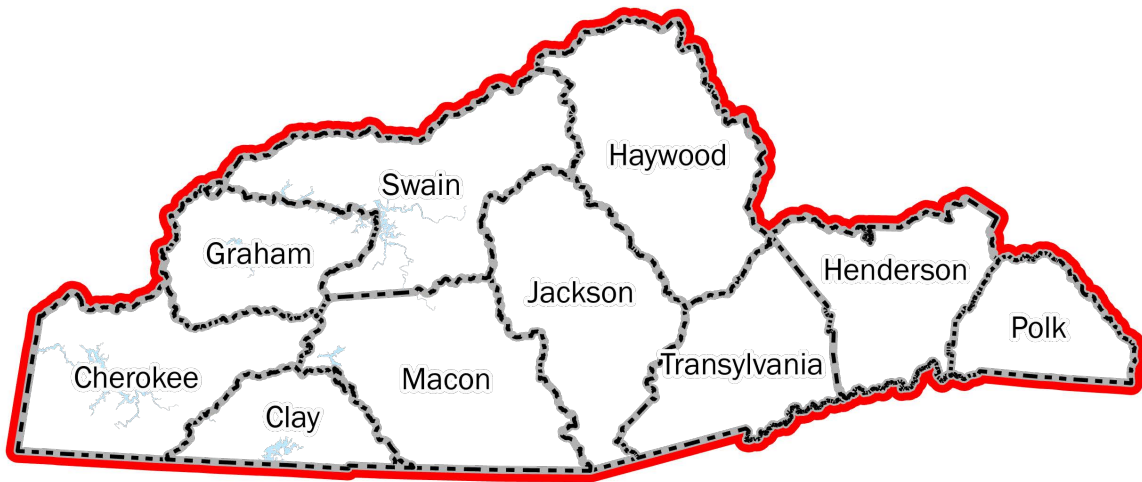
BASIC PROJECT INFORMATION										FISCAL YEAR PROJECT PHASE SCHEDULED TO START											
COUNTY(S)	ROUTE/CITY	RESPONSIBLE AGENCY	DESCRIPTION	LENGTH (MILES)	MODE	FUNDING PROGRAM	DIVISION(S)	MPOs/RPOs	PROJECT ID	STI CATEGORY FUNDED	FUNDING SOURCE (SEE FUNDING SOURCES TAB FOR MORE INFO)	RIGHT-OF-WAY PROJECTED SCHEDULE	TOTAL REMAINING FUNDS NEEDED FOR RIGHT-OF-WAY	UTILITIES PROJECTED SCHEDULE	TOTAL REMAINING FUNDS NEEDED FOR UTILITIES	CONSTRUCTION PROJECTED SCHEDULE	TOTAL REMAINING FUNDS NEEDED FOR CONSTRUCTION	PROJECTED SCHEDULE FOR OTHER ACTIVITIES	TOTAL REMAINING FUNDS FOR OTHER ACTIVITIES	TOTAL REMAINING FUNDS NEEDED	COMMENT
HENDERSON, BUNCOMBE	I-26	NCDOT	US 25 BUSINESS TO NC 280	3.29	Highway	STI (Prioritization)	13, 14	French Broad River MPO	I-4400C	Region G	NHP					2019	\$61,776,000			\$61,776,000	UNDER CONSTRUCTION. GARVEE BOND FUNDING: \$30M FOR CONSTRUCTION, PAYBACK FY 2019-2033; \$20M FOR CONSTRUCTION, PAYBACK FY 2021-2035
BUNCOMBE	SR 2500 (BLUE RIDGE ROAD)	NCDOT	CONVERT I-40/SR 2500 (BLUE RIDGE ROAD) GRADE SEPARATION TO INTERCHANGE. WIDEN SR 2500 (BLUE RIDGE ROAD) TO THREE LANES FROM US 70 TO SOUTH OF I-40 AND UPGRADE ROADWAY SOUTH OF I-40 TO SR 2713 (SOUTH BLUE RIDGE ROAD).	1	Highway	STI (Prioritization)	13	French Broad River MPO	I-4409	Division 13	NHP	2024	\$6,300,000	2024	\$900,000	2026	\$24,701,000			\$31,901,000	
BUNCOMBE, HENDERSON	I-26	NCDOT	NC 280 (EXIT 40) TO I-40 AT ASHEVILLE. ADD ADDITIONAL LANES.	9.32	Highway	STI (Prioritization)	13, 14	French Broad River MPO	I-4700	Statewide Mobility	NHP					2019	\$62,468,000			\$62,468,000	UNDER CONSTRUCTION. SEGMENTS A AND B DELETED; GARVEE BOND FUNDING - \$52M FOR CONSTRUCTION, PAYBACK FY 2019-2033
BUNCOMBE	I-40	NCDOT	I-40/SR 1228 (LIBERTY ROAD). CONVERT GRADE SEPARATION TO AN INTERCHANGE AND CONSTRUCT TWO LANE ROADWAY NORTH OF I-40 TO SR 1224 (MONTE VISTA ROAD) AND FOUR LANE ROADWAY SOUTH OF I-40 TO US 19/US 23/NC 151 WITH PARTS ON NEW LOCATION.	1.52	Highway	STI (Prioritization)	13	French Broad River MPO	I-4759	Statewide Mobility	BGAN, BGDA	2019	\$15,582,000	2019	\$700,000	2027	\$35,200,000			\$51,482,000	RIGHT-OF-WAY IN PROGRESS. GARVEE BOND FUNDING - \$1.3M FOR RIGHT-OF-WAY, PAYBACK FY 2019-2033
BURKE	I-40	NCDOT	SR 1734 (CAROLINA STREET SE)/SR 1826 - EXIT 111. REVISE INTERCHANGE.	1	Highway	STI (Prioritization)	13	Greater Hickory MPO	I-5008	Region G	NHP	FUNDED FOR PRELIMINARY ENGINEERING ONLY	\$4,200,000	FUNDED FOR PRELIMINARY ENGINEERING ONLY	\$1,600,000	FUNDED FOR PRELIMINARY ENGINEERING ONLY	\$29,600,000			\$35,400,000	PROJECT TO BE LET WITH I-5875.
BURKE	I-40	NCDOT	US 64 (BURKEMONT ROAD). IMPROVE INTERCHANGE.	1	Highway	STI (Prioritization)	13	Greater Hickory MPO	I-5009	Region G	NHP	FUNDED FOR PRELIMINARY ENGINEERING ONLY	\$16,400,000	FUNDED FOR PRELIMINARY ENGINEERING ONLY	\$6,100,000	FUNDED FOR PRELIMINARY ENGINEERING ONLY	\$26,200,000			\$48,700,000	
BUNCOMBE	I-26	NCDOT	NC 191 (BREVARD ROAD). UPGRADE INTERCHANGE.	1	Highway	STI (Prioritization)	13	French Broad River MPO	I-5504	Statewide Mobility										\$0	UNDER CONSTRUCTION AS DESIGN-BUILD PROJECT
BURKE	I-40	NCDOT	SR 1142 (JAMESTOWN ROAD) - EXIT 100. UPGRADE INTERCHANGE.	1	Highway	STI (Prioritization)	13	Greater Hickory MPO	I-5874	Region G	NHP	FUNDED FOR PRELIMINARY ENGINEERING ONLY	\$1,600,000	FUNDED FOR PRELIMINARY ENGINEERING ONLY	\$300,000	FUNDED FOR PRELIMINARY ENGINEERING ONLY	\$17,500,000			\$19,400,000	
BURKE	I-40	NCDOT	SR 1712 (DREXEL ROAD). UPGRADE INTERCHANGE.	1	Highway	STI (Prioritization)	13	Greater Hickory MPO	I-5875	Region G	NHP	FUNDED FOR PRELIMINARY ENGINEERING ONLY	\$1,500,000	FUNDED FOR PRELIMINARY ENGINEERING ONLY	\$600,000	FUNDED FOR PRELIMINARY ENGINEERING ONLY	\$20,700,000			\$22,800,000	PROJECT TO BE LET WITH I-5008
BURKE	I-40	NCDOT	SR 1761 (OLD HIGHWAY NC 10) - EXIT 116. UPGRADE INTERCHANGE AND REMOVE TWO-WAY TRAFFIC.	1	Highway	STI (Prioritization)	13	Greater Hickory MPO	I-5971	Statewide Mobility	NHP	FUNDED FOR PRELIMINARY ENGINEERING ONLY	\$1,300,000	FUNDED FOR PRELIMINARY ENGINEERING ONLY	\$200,000	FUNDED FOR PRELIMINARY ENGINEERING ONLY	\$21,499,000			\$22,999,000	
BURKE	I-40	NCDOT	SR 1744 (MINERAL SPRINGS MOUNTAIN ROAD)/SR 1744 (ELDRD STREET SE) - EXIT 112. CONSTRUCT INTERCHANGE IMPROVEMENTS.	1	Highway	STI (Prioritization)	13	Greater Hickory MPO	I-5975	Not Funded	NHP	NOT FUNDED	\$2,660,000	NOT FUNDED	\$100,000	NOT FUNDED	\$5,200,000	NOT FUNDED		\$7,960,000	
BURKE	I-40	NCDOT	EXIT 118 - SR 1761 (OLD NC 10). CONSTRUCT INTERCHANGE IMPROVEMENTS.	1	Highway	STI (Prioritization)	13	Greater Hickory MPO	I-5990	Division 13	NHP	2025	\$2,500,000	2025	\$1,100,000	2026	\$9,600,000			\$13,200,000	RIGHT-OF-WAY IN PROGRESS.
BUNCOMBE	I-40	NCDOT	I-240 / US 74 ALTERNATE INTERCHANGE. IMPROVE INTERCHANGE.	1	Highway	STI (Prioritization)	13	French Broad River MPO	I-6018	Not Funded	NHP	NOT FUNDED	\$4,000,000	NOT FUNDED	\$700,000	NOT FUNDED	\$117,200,000	NOT FUNDED		\$121,900,000	
BUNCOMBE	I-40	NCDOT	SR 2838 (PORTERS COVE ROAD) INTERCHANGE. IMPROVE INTERCHANGE.	1	Highway	STI (Prioritization)	13	French Broad River MPO	I-6021	Not Funded	NHP	NOT FUNDED		NOT FUNDED	\$200,000	NOT FUNDED	\$1,700,000	NOT FUNDED		\$1,900,000	
BUNCOMBE, HAYWOOD	I-40	NCDOT	US 74 (SMOKY MOUNTAIN EXPRESSWAY) TO SR 1224 (MONTE VISTA ROAD). ADD ADDITIONAL LANES.	16.5	Highway	STI (Prioritization)	13, 14	French Broad River MPO	I-6054											\$0	
HAYWOOD, BUNCOMBE	I-40	NCDOT	NC 215 (CHAMPION DRIVE) TO SR 1200 (WIGGINS ROAD). ADD ADDITIONAL LANES.		Highway	STI (Prioritization)	13, 14	French Broad River MPO	I-6054B	Not Funded	NHP	NOT FUNDED	\$5,300,000	NOT FUNDED	\$700,000	NOT FUNDED	\$163,500,000	NOT FUNDED		\$169,500,000	
BUNCOMBE	I-40	NCDOT	SR 1200 (WIGGINS ROAD) TO SR 1224 (MONTE VISTA ROAD). ADD ADDITIONAL LANES.	6.33	Highway	STI (Prioritization)	13	French Broad River MPO	I-6054C	Not Funded	NHP	NOT FUNDED	\$13,900,000	NOT FUNDED	\$4,700,000	NOT FUNDED	\$200,199,000	NOT FUNDED		\$218,799,000	
BURKE	I-40	NCDOT	SR 1147 (CAUSBY ROAD). REDESIGN INTERCHANGE AND REMOVE TWO-WAY ON RAMP.	1	Highway	STI (Prioritization)	13	Greater Hickory MPO	I-6058	Not Funded	NHP	NOT FUNDED	\$500,000	NOT FUNDED	\$500,000	NOT FUNDED	\$7,600,000	NOT FUNDED		\$8,600,000	
MCDOWELL	US 221 - NC 226	NCDOT	SR 1434 TO SR 1153. WIDEN TO MULTI-LANES, WITH A BYPASS OF MARION.	12.4	Highway	STI (Prioritization)	13	Foothills RPO	R-0204											\$0	
MCDOWELL	US 221	NCDOT	US 221-NC 226 INTERSECTION SOUTH OF MARION TO NORTH OF I-40	0.5	Highway	STI (Prioritization)	13	Foothills RPO	R-0204D	Not Funded	T	NOT FUNDED	\$3,000,000	NOT FUNDED	\$500,000	NOT FUNDED	\$32,500,000	NOT FUNDED		\$36,000,000	
MCDOWELL	US 221	NCDOT	NORTH OF I-40 TO SR 1153 (GOOSE CREEK ROAD)	2.13	Highway	STI (Prioritization)	13	Foothills RPO	R-0204E	Division 13	BGAN	2026	\$31,801,000	2026	\$3,400,000	2028	\$73,700,000			\$108,901,000	
RUTHERFORD	US 221	NCDOT	SOUTH CAROLINA STATE LINE TO NORTH OF SR 1366 (ROPER LOOP ROAD). WIDEN TO MULTI-LANES WITH BYPASS OF RUTHERFORDTON ON NEW LOCATION.	18.2	Highway	STI (Prioritization)	13	Foothills RPO	R-2233											\$0	
RUTHERFORD	US 221	NCDOT	NORTH OF US 74 BYPASS TO SOUTH OF US 74 BUSINESS	4.52	Highway	STI (Prioritization)	13	Foothills RPO	R-2233BA	Division 13	T	2025	\$14,799,000	2025	\$3,200,000	2028	\$108,375,000			\$126,374,000	BUILD NC BONDS: \$21.5M FOR CONSTRUCTION, PAYBACK FY 2028-2042 (YR 10 / 2028 SALE).
RUTHERFORD	US 221	NCDOT	SOUTH OF US 74 BUSINESS TO NORTH OF SR 1366 (ROPER LOOP ROAD)	3.51	Highway	STI (Prioritization)	13	Foothills RPO	R-2233BB	Division 13	T	2021	\$20,000,000			2022	\$132,797,000			\$152,797,000	UNDER CONSTRUCTION. ADDITIONAL FUNDING FOR RIGHT-OF-WAY TO COVER ANTICIPATED EXPENDITURES. BUILD NC BOND FUNDING: \$25M FOR CONSTRUCTION, PAYBACK FY 2022-2036 (FY 2022 / YR 4 SALE)
AVERY, MITCHELL	US 19E, NC 194	NCDOT	MULTI-LANE SECTION EAST OF SPRUCE PINE TO US 221. WIDEN TO MULTI-LANES.	9.4	Highway	STI (Prioritization)	11, 13	High Country RPO	R-2520											\$0	
AVERY, MITCHELL	US 19E	NCDOT	MULTI-LANES EAST OF SPRUCE PINE TO SR 1106. WIDEN TO MULTI-LANES.	4.27	Highway	STI (Prioritization)	11, 13	High Country RPO	R-2520A	Division 11, 13	T	FUNDED FOR PRELIMINARY ENGINEERING ONLY	\$14,700,000	FUNDED FOR PRELIMINARY ENGINEERING ONLY	\$4,000,000	FUNDED FOR PRELIMINARY ENGINEERING ONLY	\$50,801,000			\$69,501,000	
RUTHERFORD	US 221	NCDOT	NORTH OF SR 1366 (ROPER LOOP ROAD) IN RUTHERFORD COUNTY TO SR 1153 (GOOSE CREEK ROAD) IN MCDOWELL COUNTY. WIDEN TO MULTI-LANES.	5.21	Highway	STI (Prioritization)	13	Foothills RPO	R-2597											\$0	
RUTHERFORD	US 221	NCDOT	NORTH OF SR 1366 (ROPER LOOP ROAD) TO SR 1325 (NANNEY TOWN ROAD). WIDEN TO MULTI-LANES.	5.21	Highway	STI (Prioritization)	13	Foothills RPO	R-2597A	Not Funded	NHP	NOT FUNDED	\$12,600,000	NOT FUNDED	\$3,400,000	NOT FUNDED	\$69,201,000	NOT FUNDED		\$85,201,000	

BASIC PROJECT INFORMATION										FISCAL YEAR PROJECT PHASE SCHEDULED TO START											
COUNTY(S)	ROUTE/CITY	RESPONSIBLE AGENCY	DESCRIPTION	LENGTH (MILES)	MODE	FUNDING PROGRAM	DIVISION(S)	MPOs/RPOs	PROJECT ID	STI CATEGORY FUNDED	FUNDING SOURCE (SEE FUNDING SOURCES TAB FOR MORE INFO)	RIGHT-OF-WAY PROJECTED SCHEDULE	TOTAL REMAINING FUNDS NEEDED FOR RIGHT-OF-WAY	UTILITIES PROJECTED SCHEDULE	TOTAL REMAINING FUNDS NEEDED FOR UTILITIES	CONSTRUCTION PROJECTED SCHEDULE	TOTAL REMAINING FUNDS NEEDED FOR CONSTRUCTION	PROJECTED SCHEDULE FOR OTHER ACTIVITIES	TOTAL REMAINING FUNDS FOR OTHER ACTIVITIES	TOTAL REMAINING FUNDS NEEDED	COMMENT
RUTHERFORD, McDOWELL	US 221	NCDOT	SR 1325 (NANNEY TOWN ROAD) TO SR 1781 (POLLY SPROUT ROAD) NORTHERN INTERSECTION.	0.5	Highway	STI (Prioritization)	13	Foothills RPO	R-2597B	Not Funded	NHP	NOT FUNDED	\$7,700,000	NOT FUNDED	\$1,800,000	NOT FUNDED	\$42,400,000	NOT FUNDED		\$51,900,000	
McDOWELL	US 221	NCDOT	SR 1781 (POLLY SPROUT ROAD) NORTHERN INTERSECTION TO SR 1153 (GOOSE CREEK ROAD).	0.5	Highway	STI (Prioritization)	13	Foothills RPO	R-2597C	Not Funded	NHP	NOT FUNDED	\$9,800,000	NOT FUNDED	\$5,800,000	NOT FUNDED	\$117,500,000	NOT FUNDED		\$133,100,000	
CALDWELL, BURKE	SR 1001 (MALCOLM BLVD/ CONNELLY SPRINGS ROAD)	NCDOT	US 70 TO SR 1933 (SOUTH-WEST BOULEVARD) IN LENOIR. MODERNIZE ROADWAY TO INCLUDE BICYCLE AND PEDESTRIAN ACCOMMODATIONS.	10	Highway	STI (Prioritization)	11, 13	Greater Hickory MPO	R-3430											\$0	
BURKE	SR 1001 (MALCOLM BOULEVARD)	NCDOT	US 70 TO CATAWBA RIVER.		Highway	STI (Prioritization)	13	Greater Hickory MPO	R-3430A	Not Funded	T	NOT FUNDED	\$10,000,000	NOT FUNDED	\$1,600,000	NOT FUNDED	\$20,000,000	NOT FUNDED		\$31,600,000	
MADISON	SR 1631 (CROSSROADS PARKWAY)	NCDOT	EXTEND SR 1631 (CROSSROADS PARKWAY) TO SR 1632.	0.31	Highway	STI (Prioritization)	13	French Broad River MPO	R-5779	Division 13	ADHSL, O, T					2021	\$4,071,000			\$4,071,000	COMPLETE. UNDER CONSTRUCTION. ARC PROJECT NO. 18339; AWARD AMOUNT = \$2,379,515 - OTHER FUNDS ARE \$700,000 IN SMALL CONSTRUCTION AND \$250,000 IN CONTINGENCY (WBS 48170)
MITCHELL	NC 226	NCDOT	BLUE RIDGE PARKWAY TO SR 1274 (SUMMIT AVENUE). WIDEN TO 3-LANES.	4.31	Highway	STI (Prioritization)	13	High Country RPO	R-5804	Not Funded	T	NOT FUNDED	\$15,900,000	NOT FUNDED	\$3,200,000	NOT FUNDED	\$33,298,000	NOT FUNDED		\$52,398,000	
MADISON	US 25	NCDOT	US 25/70 BUSINESS (NORTH MAIN STREET) TO SR 1143 (BRUSH CREEK ROAD). WIDEN TO MULTI-LANES.	2.53	Highway	STI (Prioritization)	13	Land-of-Sky RPO	R-5837	Not Funded	T	NOT FUNDED	\$5,100,000	NOT FUNDED	\$9,700,000	NOT FUNDED	\$18,500,000	NOT FUNDED		\$33,300,000	
RUTHERFORD	US 221	NCDOT	SR 2201 (THUNDER ROAD) / SR 1005 (COXE ROAD) INTERSECTION. IMPROVE INTERSECTION.	0.5	Highway	STI (Prioritization)	13	Foothills RPO	R-5880	Not Funded	NHP	NOT FUNDED	\$500,000	NOT FUNDED	\$400,000	NOT FUNDED	\$2,500,000	NOT FUNDED		\$3,400,000	
RUTHERFORD	NC 108 (CHARLOTTE STREET)	NCDOT	NC 108 (MAPLE STREET), SOUTH WASHINGTON STREET, MONFREDO STREET INTERSECTION IN RUTHERFORDTON. IMPROVE INTERSECTION.	0.5	Highway	STI (Prioritization)	13	Foothills RPO	R-5916	Not Funded	BG5T50	NOT FUNDED	\$5,200,000	NOT FUNDED	\$300,000	NOT FUNDED	\$1,600,000	NOT FUNDED		\$7,100,000	
RUTHERFORD	US 64 (EAST MOUNTAIN STREET)	NCDOT	NORTH WASHINGTON STREET INTERSECTION IN RUTHERFORDTON. IMPROVE INTERSECTION.	0.5	Highway	STI (Prioritization)	13	Foothills RPO	R-5917	Not Funded	BG5T50	NOT FUNDED	\$1,600,000	NOT FUNDED	\$300,000	NOT FUNDED	\$900,000	NOT FUNDED		\$2,800,000	
RUTHERFORD	US 221A (EAST MAIN STREET)	NCDOT	KENTUCKY STREET/OAKLAND ROAD INTERSECTION IN RUTHERFORDTON. IMPROVE INTERSECTION	0.5	Highway	STI (Prioritization)	13	Foothills RPO	R-5918	Not Funded	BG5T50	NOT FUNDED	\$3,100,000	NOT FUNDED	\$400,000	NOT FUNDED	\$3,100,000	NOT FUNDED		\$6,600,000	
McDOWELL	NC 226	NCDOT	US 221 TO NC 226A. WIDEN ROADWAY TO THREE LANES.	1.22	Highway	STI (Prioritization)	13	Foothills RPO	R-5923	Not Funded	BGLT5	NOT FUNDED	\$100,000	NOT FUNDED	\$600,000	NOT FUNDED	\$4,300,000	NOT FUNDED		\$5,000,000	
MADISON	US 25/70	NCDOT	EAST OF SR 1392 (SKYWAY DRIVE) TO US 25/70 BUSINESS (NORTH MAIN STREET). MODERNIZE ROADWAY.	1.3	Highway	STI (Prioritization)	13	Land-of-Sky RPO	R-5924	Not Funded	BGLT5	NOT FUNDED	\$1,800,000	NOT FUNDED	\$3,000,000	NOT FUNDED	\$32,101,000	NOT FUNDED		\$36,901,000	
BUNCOMBE	US 25A (SWEETEN CREEK ROAD)	NCDOT	US 25 (HENDERSONVILLE ROAD) TO ROBERTS ROAD IN ASHEVILLE. WIDEN TO MULTI-LANES.	7.3	Highway	STI (Prioritization)	13	French Broad River MPO	U-2801											\$0	
BUNCOMBE	US 25A (SWEETEN CREEK ROAD)	NCDOT	US 25 (HENDERSONVILLE ROAD) TO SR 3116 (MILLS GAP ROAD)	2.77	Highway	STI (Prioritization)	13	French Broad River MPO	U-2801AA	Region G	BGANY	FUNDED FOR PRELIMINARY ENGINEERING ONLY	\$92,500,000	FUNDED FOR PRELIMINARY ENGINEERING ONLY	\$10,200,000	FUNDED FOR PRELIMINARY ENGINEERING ONLY	\$39,400,000			\$142,100,000	
BUNCOMBE	US 25A (SWEETEN CREEK ROAD)	NCDOT	SR 3116 (MILLS GAP ROAD) TO SR 3081 (ROCK HILL ROAD)	2.68	Highway	STI (Prioritization)	13	French Broad River MPO	U-2801AB	Region G	BGANY	2028	\$56,599,000	2028	\$7,100,000	2031	\$53,499,000			\$117,198,000	
BUNCOMBE, HENDERSON	NC 191 (BREVARD ROAD)	NCDOT	NC 280 TO NC 112 (SARDIS ROAD). WIDEN TO MULTI-LANES.	9.1	Highway	STI (Prioritization)	13, 14	French Broad River MPO	U-3403											\$0	
BUNCOMBE, HENDERSON	NC 191 (BREVARD ROAD - OLD HAYWOOD ROAD)	NCDOT	NC 280 (BOYLSTON HIGHWAY) TO SR 3498 (LEDBETTER ROAD).		Highway	STI (Prioritization)	13, 14	French Broad River MPO	U-3403A	Not Funded	T	NOT FUNDED	\$9,000,000	NOT FUNDED		NOT FUNDED	\$17,700,000	NOT FUNDED		\$26,700,000	
BUNCOMBE	NC 191 (BREVARD ROAD - OLD HAYWOOD ROAD)	NCDOT	SR 3498 (LEDBETTER ROAD) TO NORTH OF BLUE RIDGE PARKWAY.	3.63	Highway	STI (Prioritization)	13	French Broad River MPO	U-3403B	Not Funded	T	NOT FUNDED	\$23,800,000	NOT FUNDED	\$3,900,000	NOT FUNDED	\$59,700,000	NOT FUNDED		\$87,400,000	
CALDWELL, CATAWBA, BURKE	US 321	NCDOT	NORTH OF US 70 IN HICKORY TO SR 1933 (SOUTHWEST BOULEVARD). WIDEN TO SIX LANES.	13.3	Highway	STI (Prioritization)	11, 12, 13	Greater Hickory MPO	U-4700											\$0	INCLUDES B-4450.
CATAWBA, CALDWELL, BURKE	US 321	NCDOT	NORTH OF US 70 IN HICKORY TO US 321A	3.35	Highway	STI (Prioritization)	11, 12, 13	Greater Hickory MPO	U-4700A	Statewide Mobility	L, NHP, S(M)	2021	\$88,015,000			2026	\$276,229,000			\$364,244,000	RIGHT-OF-WAY IN PROGRESS. GARVEE BOND FUNDING: \$45M FOR RIGHT-OF-WAY, PAYBACK FY 2021-2035
BUNCOMBE	CITYWIDE	NCDOT	ASHEVILLE SIGNAL SYSTEM.		Highway	STI (Prioritization)	13	French Broad River MPO	U-4715											\$0	A PORTION OF THE SIGNALS ARE NOT ELIGIBLE FOR FEDERAL FUNDING DUE THE ROAD'S FUNCTIONAL CLASSIFICATION. THE RESULTING FUNDING SPLIT IS 74% FEDERAL AND 26% STATE
BUNCOMBE	CITYWIDE	NCDOT	SIGNAL IMPROVEMENTS		Highway	STI (Prioritization)	13	French Broad River MPO	U-4715B	Division 13										\$0	UNDER CONSTRUCTION
BUNCOMBE	SR 3556 (AMBOYROAD/ MEADOW ROAD)	NCDOT	I-240 TO NC 81/SR 3214 (BILTMORE AVENUE). UPGRADE ROADWAY WITH NEW BRIDGE OVER THE FRENCH BROAD RIVER.	2.87	Highway	STI (Prioritization)	13	French Broad River MPO	U-4739	Division 13	BGANY	2027	\$18,500,000	2027	\$7,400,000	2030	\$38,900,000			\$64,800,000	
BUNCOMBE	ASHEVILLE EAST OF THE RIVERWAY MULTI-MODAL NETWORK	NCDOT	CONSTRUCT INTERCONNECTED NETWORK OF PEDESTRIAN, BICYCLE, ROADWAY, AND STREETSCAPE IMPROVEMENTS. PROJECT INCLUDES: CLINGMAN FOREST AND TOWN BRANCH GREENWAYS, FRENCH BROAD RIVER WEST GREENWAY, WILMA DIKEMAN RIVERWAY AND FIVE POINTS ROUNDABOUT, LIVINGSTON S		Highway	STI (Prioritization)	13	French Broad River MPO	U-5019											\$0	SEGMENT A - \$3.42M IN BGANY USED AS PART OF FUND SWAP, \$8K USED FOR PRELIMINARY ENGINEERING
BUNCOMBE	RIVERWAY MULTI-MODAL NETWORK	NCDOT	CONSTRUCT NASTY BRANCH GREENWAY.	0.71	Highway	STI (Prioritization)	13	French Broad River MPO	U-5019A	Division 13	BGANY, L					2025	\$4,267,000			\$4,267,000	
BUNCOMBE	RIVERWAY MULTI-MODAL NETWORK	NCDOT	FRENCH BROAD RIVER WEST GREENWAY, FRENCH BROAD RIVER PARK TO HAYWOOD ROAD.	0.9	Highway	STI (Prioritization)	13	French Broad River MPO	U-5019B	Division 13										\$0	UNDER CONSTRUCTION
BUNCOMBE	RIVERWAY MULTI-MODAL NETWORK	NCDOT	WILMA DYKEMAN RIVERWAY - RADTIP AND FIVE POINTS ROUNDABOUT.		Highway	STI (Prioritization)	13	French Broad River MPO	U-5019C	Division 13										\$0	UNDER CONSTRUCTION
BUNCOMBE	RIVERWAY MULTI-MODAL NETWORK	NCDOT	CRAVEN STREET BRIDGE IMPROVEMENTS OVER THE FRENCH BROAD RIVER.	0.11	Highway	STI (Prioritization)	13	French Broad River MPO	U-5019E	Division 13	BGANY, L					2027	\$5,300,000			\$5,300,000	
McDOWELL	SR 1001 (SUGAR HILL ROAD)	NCDOT	I-40 WESTBOUND RAMPS TO 0.3 MILE WEST OF I-40 EASTBOUND RAMPS. WIDEN ROADWAY.	0.36	Highway	STI (Prioritization)	13	Foothills RPO	U-5818	Division 13	T	2020	\$90,000			2020	\$13,230,000	2020	\$1,710,000	\$15,030,000	UNDER CONSTRUCTION. BUILD NC BOND: \$1.206M FOR PE, \$64,473 FOR ROW, \$4.28 M FOR CON - PAYBACK 2020-2034 (FY 2019 YR1 SALE); \$120,139 FOR PE, PAYBACK 2021-2035 (YR 2&3 SALE); \$6.005M FOR CON, PAYBACK 2021-2035 (YR 2&3 SALE).
BUNCOMBE	NC 81 (SWANNANOVA RIVER ROAD)	NCDOT	SR 3214 (BILTMORE AVENUE) TO US 74A (SOUTH TUNNEL ROAD). WIDEN EXISTING ROADWAY.	1.62	Highway	STI (Prioritization)	13	French Broad River MPO	U-5832	Division 13	BGANY	2028	\$24,400,000	2028	\$1,700,000	2030	\$21,901,000			\$48,001,000	

BASIC PROJECT INFORMATION										FISCAL YEAR PROJECT PHASE SCHEDULED TO START											
COUNTY(S)	ROUTE/CITY	RESPONSIBLE AGENCY	DESCRIPTION	LENGTH (MILES)	MODE	FUNDING PROGRAM	DIVISION(S)	MPOs/RPOs	PROJECT ID	STI CATEGORY FUNDED	FUNDING SOURCE (SEE FUNDING SOURCES TAB FOR MORE INFO)	RIGHT-OF-WAY PROJECTED SCHEDULE	TOTAL REMAINING FUNDS NEEDED FOR RIGHT-OF-WAY	UTILITIES PROJECTED SCHEDULE	TOTAL REMAINING FUNDS NEEDED FOR UTILITIES	CONSTRUCTION PROJECTED SCHEDULE	TOTAL REMAINING FUNDS NEEDED FOR CONSTRUCTION	PROJECTED SCHEDULE FOR OTHER ACTIVITIES	TOTAL REMAINING FUNDS FOR OTHER ACTIVITIES	TOTAL REMAINING FUNDS NEEDED	COMMENT
RUTHERFORD	SR 2241 (OAK STREET)	NCDOT	SR 2159 (PINE RIDGE ROAD) TO US 74. WIDEN EXISTING ROADWAY.	0.64	Highway	STI (Prioritization)	13	Foothills RPO	U-5833	Division 13	T	2020	\$435,000			2020	\$7,530,000	2020	\$1,050,000	\$9,015,000	UNDER CON. BUILD NC BOND FUNDING: \$749,752 FOR PE, \$338,782 FOR ROW, \$2.176 M FOR CON - PAYBACK FY 2020-2034 (FY 2019 / YR1 SALE); \$52,371 FOR PE, PAYBACK 2021-2035 (YR 2&3 SALE); \$3.666 M FOR CON, PAYBACK 2021-2035 (YR 2&3 SALE).
BUNCOMBE	SR 3116 (MILLS GAP ROAD)	NCDOT	US 25 (HENDERSONVILLE ROAD) TO SR 3157 (WESTON ROAD). UPGRADE EXISTING ROADWAY.	1.91	Highway	STI (Prioritization)	13	French Broad River MPO	U-5834	Division 13	BGANY, T	2019	\$12,333,000			2026	\$13,200,000			\$25,533,000	RIGHT-OF-WAY IN PROGRESS. BUILD NC BOND FUNDING: \$6M FOR CONSTRUCTION, PAYBACK FY 2024-2038 (FY 2024 / YR 6 SALE).
MCDOWELL	US 221 BUSINESS	NCDOT	US 221/NC 226 TO GEORGIA AVENUE. WIDEN EXISTING ROADWAY.	1.48	Highway	STI (Prioritization)	13	Foothills RPO	U-5835	Division 13	BG5T50	2024	\$6,600,000	2024	\$2,000,000	2025	\$26,300,000			\$34,900,000	RIGHT-OF-WAY IN PROGRESS.
BURKE	NC 181	NCDOT	SR 1414 (ST MARY'S CHURCH ROAD) TO MORGANTON ETJ. WIDEN EXISTING ROADWAY.	0.92	Highway	STI (Prioritization)	13	Greater Hickory MPO	U-5836	Region G	T	2027	\$3,000,000			2029	\$7,799,000			\$10,799,000	
BUNCOMBE	SR 2002 (RICEVILLE ROAD)	NCDOT	US 70 (TUNNEL ROAD) TO SR 2285 (CLEAR VISTA LANE). UPGRADE ROADWAY.	1.05	Highway	STI (Prioritization)	13	French Broad River MPO	U-5837	Division 13	T	FUNDED FOR PRELIMINARY ENGINEERING ONLY	\$9,600,000	FUNDED FOR PRELIMINARY ENGINEERING ONLY	\$7,000,000	FUNDED FOR PRELIMINARY ENGINEERING ONLY	\$9,100,000			\$25,700,000	
BUNCOMBE	ASHEVILLE	NCDOT	US 19 (PATTON AVENUE) AND NC 63 (NEW LEICESTER HIGHWAY). CONSTRUCTION INTERSECTION IMPROVEMENTS.	0.5	Highway	STI (Prioritization)	13	French Broad River MPO	U-5971											\$0	
BUNCOMBE	ASHEVILLE	NCDOT	US 19 (PATTON AVENUE) AND NC 63 (NEW LEICESTER HIGHWAY). CONSTRUCT INITIAL INTERSECTION IMPROVEMENTS.	0.5	Highway	STI (Prioritization)	13	French Broad River MPO	U-5971A	Region G										\$0	SUPPLEMENT WITH SPOT MOBILITY FUNDS. UNDER CONSTRUCTION
BUNCOMBE	ASHEVILLE	NCDOT	US 19 (PATTON AVENUE) AND NC 63 (NEW LEICESTER HIGHWAY). CONSTRUCT DRAINAGE IMPROVEMENTS.		Highway	STI (Prioritization)	13	French Broad River MPO	U-5971AA	Region G	T	2021	\$100,000			2022	\$550,000			\$650,000	WORK TO BE PERFORMED BY STATE FORCES. UNDER CONSTRUCTION.
BUNCOMBE	ASHEVILLE	NCDOT	US 19 (PATTON AVENUE) AND NC 63 (NEW LEICESTER HIGHWAY). CONSTRUCT FINAL INTERSECTION IMPROVEMENTS.	0.5	Highway	STI (Prioritization)	13	French Broad River MPO	U-5971B	Not Funded	T	NOT FUNDED	\$35,590,000	NOT FUNDED	\$300,000	NOT FUNDED	\$6,500,000	NOT FUNDED		\$42,390,000	
BUNCOMBE	ASHEVILLE	NCDOT	NC 63 (NEW LEICESTER HIGHWAY), US 19/23 (PATTON AVENUE) TO NEWFOUND ROAD. CONSTRUCT ACCESS MANAGEMENT IMPROVEMENTS.	4.44	Highway	STI (Prioritization)	13	French Broad River MPO	U-5972	Not Funded	T	NOT FUNDED	\$66,000,000	NOT FUNDED	\$6,700,000	NOT FUNDED	\$31,899,000	NOT FUNDED		\$104,599,000	
BUNCOMBE	WEAVERVILLE	NCDOT	US 19 BUSINESS (WEAVERVILLE HIGHWAY) AND SR 1740 (NEW STOCK ROAD). CONSTRUCT INTERSECTION IMPROVEMENTS.	0.5	Highway	STI (Prioritization)	13	French Broad River MPO	U-5973	Not Funded	T	NOT FUNDED		NOT FUNDED		NOT FUNDED	\$200,000	NOT FUNDED		\$200,000	
BURKE	NC 181	NCDOT	SR 1440 TO SR 1419. WIDEN TO 3-LANES.	2.82	Highway	STI (Prioritization)	13	Greater Hickory MPO	U-5978	Not Funded	T	NOT FUNDED	\$8,500,000	NOT FUNDED	\$1,700,000	NOT FUNDED	\$14,000,000	NOT FUNDED		\$24,200,000	
BUNCOMBE	NC 81 (SWANNANOVA RIVER ROAD)	NCDOT	US 70 (TUNNEL ROAD) TO US 74 (SOUTH TUNNEL ROAD). UPGRADE ROADWAY.	2.33	Highway	STI (Prioritization)	13	French Broad River MPO	U-6046	Division 13	T	FUNDED FOR PRELIMINARY ENGINEERING ONLY	\$16,300,000	FUNDED FOR PRELIMINARY ENGINEERING ONLY	\$4,500,000	FUNDED FOR PRELIMINARY ENGINEERING ONLY	\$25,600,000			\$46,400,000	COORDINATE WITH U-5832.
BUNCOMBE	NC 112 (SARDIS ROAD/ SANDHILL ROAD)	NCDOT	NC 191 (BREVARD ROAD) TO US 19/23 (SMOKEY PARK HIGHWAY). WIDEN ROADWAY TO MULTI-LANES.	3.59	Highway	STI (Prioritization)	13	French Broad River MPO	U-6047	Division 13	BGANY	2028	\$60,799,000	2028	\$6,800,000	2031	\$68,999,000			\$136,598,000	
HAYWOOD, BUNCOMBE	US 19, US 23	NCDOT	SR 1836 (CHESTNUT MOUNTAIN ROAD) TO SR 1200 (WIGGINS ROAD). UPGRADE ROADWAY.	3.85	Highway	STI (Prioritization)	13, 14	French Broad River MPO	U-6048	Division 13, 14	T	2028	\$300,000	2028	\$700,000	2030	\$28,201,000			\$29,201,000	
BURKE	US 64 (BURKEMONT AVENUE)	NCDOT	US 70 (W. FLEMING DRIVE) INTERSECTION. IMPROVE INTERSECTION.	0.5	Highway	STI (Prioritization)	13	Greater Hickory MPO	U-6123	Not Funded	NHP	NOT FUNDED	\$200,000	NOT FUNDED	\$300,000	NOT FUNDED	\$2,000,000	NOT FUNDED		\$2,500,000	
BUNCOMBE	SR 1332 (NORTH LOUISIANA AVENUE)	NCDOT	US 19/23 (PATTON AVENUE) TO SR 1338 (EMMA ROAD). MODERNIZE ROADWAY.	0.66	Highway	STI (Prioritization)	13	French Broad River MPO	U-6162	Division 13	BGANY	FUNDED FOR PRELIMINARY ENGINEERING ONLY	\$13,200,000	FUNDED FOR PRELIMINARY ENGINEERING ONLY	\$800,000	FUNDED FOR PRELIMINARY ENGINEERING ONLY	\$6,000,000			\$20,000,000	
BUNCOMBE	SR 3116 (MILLS GAP ROAD)	NCDOT	SR 3136 (CANE CREEK ROAD) INTERSECTION. CONSTRUCT ROUNDABOUT.	0.5	Highway	STI (Prioritization)	13	French Broad River MPO	U-6163	Division 13	BGANY, HF	2026	\$100,000	2026	\$300,000	2027	\$2,400,000			\$2,800,000	STATE FUNDS ARE HIGH IMPACT/LOW COST FUNDS
BURKE	NC 126	NCDOT	SR 1250 (WATERMILL ROAD) TO SR 1254 (FISH HATCHERY ROAD). MODERNIZE ROADWAY.	6.6	Highway	STI (Prioritization)	13	Greater Hickory MPO	U-6164	Not Funded	BGLT5	NOT FUNDED	\$4,000,000	NOT FUNDED	\$6,500,000	NOT FUNDED	\$36,300,000	NOT FUNDED		\$46,800,000	
BUNCOMBE, MADISON	US 25/70	NCDOT	NORTH OF SR 1584 (TILLERY BRANCH ROAD) TO SR 1727 (MONTICELLO ROAD). UPGRADE ROADWAY TO REDUCED CONFLICT INTERSECTION.	8.37	Highway	STI (Prioritization)	13	French Broad River MPO, Land-of-Sky RPO	U-6173	Not Funded	BGANY	NOT FUNDED	\$300,000	NOT FUNDED	\$600,000	NOT FUNDED	\$33,249,000	NOT FUNDED		\$34,149,000	
BUNCOMBE	MONTREAT (TEXAS ROAD)	NCDOT	REPLACE BRIDGE 100528 OVER FLAT CREEK.	0.25	Highway	Transition	13	French Broad River MPO	B-5196	Division 13										\$0	MUNICIPAL BRIDGE
ALEXANDER, BURKE, CALDWELL, CATAWBA	WESTERN PIEDMONT REGIONAL TRANSPORTATION	WESTERN PIEDMONT REGIONAL TRANSPORTATION	EXPANSION BUS		Public Transportation (Transit)	Capital (Non-STI)	11, 12, 13	Greater Hickory MPO	TA-4928	Public Transit	5307, L, S							2024	\$840,000	\$840,000	
ALEXANDER, BURKE, CALDWELL, CATAWBA	OF CLEVELAND COUNTY TRANSPORTATION ADMIN.	OF CLEVELAND COUNTY TRANSPORTATION ADMIN.	REPLACEMENT - LIGHT TRANSIT VEHICLE		Public Transportation (Transit)	Capital (Non-STI)	11, 12, 13	Greater Hickory MPO	TA-6507	Public Transit	5311, L, S							2020	\$920,000	\$920,000	FUNDS AUTHORIZED IN PROGRESS
BUNCOMBE	CITY OF ASHEVILLE	CITY OF ASHEVILLE	ART BUSES AND OTHER ROUTINE CAPITAL ITEMS		Public Transportation (Transit)	Capital (Non-STI)	13	French Broad River MPO	TA-6626	Public Transit	5339, L							2020	\$1,439,000	\$1,439,000	
BUNCOMBE	BUNCOMBE MOUNTAIN MOBILITY	BUNCOMBE MOUNTAIN MOBILITY	REPLACEMENT VANS		Public Transportation (Transit)	Capital (Non-STI)	13	French Broad River MPO	TA-6701	Public Transit	5307, L							2020	\$544,000	\$544,000	
BUNCOMBE	CITY OF ASHEVILLE	CITY OF ASHEVILLE	ASHEVILLE RIDES TRANSIT LO-NO TRANSIT VEHICLE PURCHASE		Public Transportation (Transit)	Capital (Non-STI)	13	French Broad River MPO	TA-6703	Public Transit	5339, L							2020	\$3,365,000	\$3,365,000	
ALEXANDER, BURKE, CALDWELL, CATAWBA	REGIONAL TRANSPORTATION WESTERN PIEDMONT	REGIONAL TRANSPORTATION WESTERN PIEDMONT	WESTERN PIEDMONT REGIONAL TRANSIT AUTHORITY.		Public Transportation (Transit)	Capital (Non-STI)	11, 12, 13	Greater Hickory MPO	TA-6707	Public Transit	5307, L							2024	\$2,100,000	\$2,100,000	
ALEXANDER, BURKE, CALDWELL, CATAWBA	TRANSIT AUTHORITY		VEHICLES, BUS STOPS		Public Transportation (Transit)	Capital (Non-STI)	11, 12, 13	Greater Hickory MPO	TC-0028	Public Transit	5339, L							2024	\$240,000	\$240,000	

BASIC PROJECT INFORMATION										FISCAL YEAR PROJECT PHASE SCHEDULED TO START											
COUNTY(S)	ROUTE/CITY	RESPONSIBLE AGENCY	DESCRIPTION	LENGTH (MILES)	MODE	FUNDING PROGRAM	DIVISION(S)	MPOs/RPOs	PROJECT ID	STI CATEGORY FUNDED	FUNDING SOURCE (SEE FUNDING SOURCES TAB FOR MORE INFO)	RIGHT-OF-WAY PROJECTED SCHEDULE	TOTAL REMAINING FUNDS NEEDED FOR RIGHT-OF-WAY	UTILITIES PROJECTED SCHEDULE	TOTAL REMAINING FUNDS NEEDED FOR UTILITIES	CONSTRUCTION PROJECTED SCHEDULE	TOTAL REMAINING FUNDS NEEDED FOR CONSTRUCTION	PROJECTED SCHEDULE FOR OTHER ACTIVITIES	TOTAL REMAINING FUNDS FOR OTHER ACTIVITIES	TOTAL REMAINING FUNDS NEEDED	COMMENT
WILSON, LEE, ROWAN, BRUNSWICK, NEW HANOVER, PENDER, JOHNSTON, ALAMANCE, ROCKINGHAM, MCDOWELL, MONTGOMERY, EDGEcombe, FRANKLIN, GRANVILLE, NASH, RANDOLPH, VANCE, WARREN	INTEGRATED MOBILITY DIVISION		THE PROJECT WILL EXPAND ON-DEMAND TRANSIT SERVICES FOR UP TO 11 RURAL COMMUNITIES ACROSS NORTH CAROLINA. THIS PROJECT WILL EMPLOY TWO PRIMARY ON-DEMAND SERVICE MODELS: SOFTWARE AS A SERVICE (SAAS) AND TURNKEY, ALSO REFERRED TO AS TRANSPORTATION AS A SERVICE (TAAS).		Public Transportation (Transit)	Capital (Non-STI)	3, 4, 5, 7, 8, 9, 13	Wilmington Urban Area MPO, Upper Coastal Plain RPO, Piedmont Triad RPO, Greensboro Urban Area MPO, Winston-Salem Area TPO, Kerr-Tar RPO, Foothills RPO	TC-0031	Public Transit	L, RTAP, S							2024	\$25,400,000	\$25,400,000	
ALEXANDER, BURKE, CALDWELL, CATAWBA	TRANSIT AUTHORITY		ROUTINE CAPITAL		Public Transportation (Transit)	Capital (Non-STI)	11, 12, 13	Greater Hickory MPO	TC-0032	Public Transit	5339, L							2024	\$240,000	\$240,000	
ALEXANDER, BURKE, CALDWELL, CATAWBA	WESTERN PIEDMONT REGIONAL TRANSIT AUTHORITY		TC-0033 - ROLLING STOCK		Public Transportation (Transit)	Capital (Non-STI)	11, 12, 13	Greater Hickory MPO	TC-0033	Public Transit	5309, L							2024	\$240,000	\$240,000	
ALEXANDER, BURKE, CALDWELL, CATAWBA		WESTERN PIEDMONT REGIONAL TRANSIT AUTHORITY	PURCHASE REPLACEMENT BUSES.		Public Transportation (Transit)	Capital (Non-STI)	11, 12, 13	Greater Hickory MPO	TG-0023	Public Transit	5339, L							2025	\$120,000	\$120,000	
ALEXANDER, BURKE, CALDWELL, CATAWBA	WESTERN PIEDMONT COUNCIL OF GOVERNMENTS	WESTERN PIEDMONT COUNCIL OF GOVERNMENTS	PLANNING ASSISTANCE - 5303		Public Transportation (Transit)	Capital (Non-STI)	11, 12, 13	Greater Hickory MPO	TP-5106	Public Transit	5303, L, S							2023	\$299,000	\$299,000	MODIFY FUNDING IN FY 21, FY 22, AND FY 23, CONSISTENT WITH FTA ALLOCATION FOR MPO REGION AND ADOPTED UPWP
BUNCOMBE	CITY OF ASHEVILLE	CITY OF ASHEVILLE	PLANNING ASSISTANCE		Public Transportation (Transit)	Capital (Non-STI)	13	French Broad River MPO	TP-5113	Public Transit	5303, L, S							2020	\$180,000	\$180,000	FUNDS AUTHORIZED IN PROGRESS
BUNCOMBE	ASHEVILLE REDEFINES TRANSIT	ASHEVILLE REDEFINES TRANSIT	5310 TRADITIONAL PROJECTS		Public Transportation (Transit)	Capital (Non-STI)	13	French Broad River MPO	TQ-6186	Public Transit	5310, L							2020	\$1,040,000	\$1,040,000	
BUNCOMBE	CITY OF ASHEVILLE	CITY OF ASHEVILLE	ASHEVILLE RIDES TRANSIT. 5310 ADMINISTRATIVE OVERSIGHT.		Public Transportation (Transit)	Capital (Non-STI)	13	French Broad River MPO	TQ-7010	Public Transit	5310, L							2021	\$167,000	\$167,000	
BUNCOMBE	CITY OF ASHEVILLE	CITY OF ASHEVILLE	SAFETY & SECURITY - MIN. 1% SET ASIDE		Public Transportation (Transit)	Capital (Non-STI)	13	French Broad River MPO	TS-5102	Public Transit	5307, L							2021	\$36,000	\$36,000	FUNDS AUTHORIZED IN PROGRESS
ALEXANDER, BURKE, CALDWELL, CATAWBA	WESTERN PIEDMONT REGIONAL TRANSIT AUTHORITY	WESTERN PIEDMONT REGIONAL TRANSIT AUTHORITY	SAFETY AND SECURITY		Public Transportation (Transit)	Capital (Non-STI)	11, 12, 13	Greater Hickory MPO	TS-7002	Public Transit	5307, L							2020	\$414,000	\$414,000	MODIFY FUNDING IN FY 20, FY 21, FY 22, AND FY 23
BUNCOMBE, HAYWOOD	CITY OF ASHEVILLE	CITY OF ASHEVILLE	CITY OF ASHEVILLE ADMINISTRATIVE OVERSIGHT OF IARC PROJECTS IN THE ASHEVILLE UAZ		Public Transportation (Transit)	Locally Selected	13, 14	French Broad River MPO	TM-5163	Public Transit	L							2020	\$85,000	\$85,000	
BUNCOMBE	CITY OF ASHEVILLE	CITY OF ASHEVILLE	TRANSIT OPERATIONS		Public Transportation (Transit)	Miscellaneous/Other	13	French Broad River MPO	TO-4075	Public Transit	5307, L, SMAP							2020	\$1,965,000	\$1,965,000	FUNDS AUTHORIZED IN PROGRESS
BUNCOMBE	MOUNTAIN MOBILITY - BUNCOMBE	MOUNTAIN MOBILITY - BUNCOMBE	BUNCOMBE COUNTY TRANSIT OPERATING ASSISTANCE.		Public Transportation (Transit)	Miscellaneous/Other	13	French Broad River MPO	TO-6154	Public Transit	5307, L							2020	\$2,251,000	\$2,251,000	
ALEXANDER, BURKE, CALDWELL, CATAWBA	WESTERN PIEDMONT REGIONAL TRANSIT AUTHORITY	WESTERN PIEDMONT REGIONAL TRANSIT AUTHORITY	OPERATING ASSISTANCE		Public Transportation (Transit)	Miscellaneous/Other	11, 12, 13	Greater Hickory MPO	TO-6162	Public Transit	5307, L							2020	\$19,730,000	\$19,730,000	MODIFY FUNDING IN FY 20, FY 21, FY 22, AND FY 23
MITCHELL	MITCHELL COUNTY TRANSIT		CONSTRUCTION OF NEW FACILITY.		Public Transportation (Transit)	NCDOT Selected (Other Selection Process)	13	High Country RPO	TN-0002	Exempt	CRPANY, L(M)							2025	\$5,000,000	\$5,000,000	
RUTHERFORD	RUTHERFORDTON	RUTHERFORDTON	PURCHASE FOUR ELECTRIC VEHICLES.		Public Transportation (Transit)	NCDOT Selected (Other Selection Process)	13	Foothills RPO	TN-6127	Exempt	CRP550, L(M)							2025	\$291,000	\$291,000	
MADISON	US 25 / US 70	MADISON COUNTY TRANSPORTATION	CONSTRUCT PARK AND RIDE AT US 25 BUSINESS / US 70 BUSINESS INTERSECTION.		Public Transportation (Transit)	NCDOT Selected (Other Selection Process)	13	Land-of-Sky RPO	TN-6128	Exempt	CRPLT5, L(M)				2026	\$376,000		2025	\$28,000	\$404,000	
MADISON	MADISON COUNTY TRANSPORTATION	MADISON COUNTY TRANSPORTATION	PURCHASE TWO TRANSIT VEHICLES.		Public Transportation (Transit)	NCDOT Selected (Other Selection Process)	13	Land-of-Sky RPO	TN-6130	Exempt	CRPLT5, L(M)							2025	\$246,000	\$246,000	
ALEXANDER, BURKE, CALDWELL, CATAWBA	WESTERN PIEDMONT REGIONAL TRANSIT AUTHORITY		PREVENTATIVE MAINTENANCE		Public Transportation (Transit)	Operations and Maintenance	11, 12, 13	Greater Hickory MPO	TA-4774A	Public Transit	5307, L(M)							2024	\$1,875,000	\$1,875,000	
ALEXANDER, BURKE, CALDWELL, CATAWBA	REGIONAL TRANSPORTATION WESTERN PIEDMONT	REGIONAL TRANSPORTATION WESTERN PIEDMONT	PREVENTIVE MAINTENANCE		Public Transportation (Transit)	Operations and Maintenance	11, 12, 13	Greater Hickory MPO	TG-4774A	Public Transit	5307, L							2023	\$740,000	\$740,000	FUNDS AUTHORIZED IN PROGRESS
ALEXANDER, BURKE, CALDWELL, CATAWBA	WESTERN PIEDMONT REGIONAL TRANSIT AUTHORITY	WESTERN PIEDMONT REGIONAL TRANSIT AUTHORITY	OPERATING ASSISTANCE - ADA PARATRANSIT.		Public Transportation (Transit)	Operations and Maintenance	11, 12, 13	Greater Hickory MPO	TG-6801	Public Transit	5307, L							2024	\$1,500,000	\$1,500,000	MODIFY FUNDING IN FY 20, FY 21, FY 22, AND FY 23
ALEXANDER, BURKE, CALDWELL, CATAWBA	WESTERN PIEDMONT REGIONAL TRANSPORTATION	WESTERN PIEDMONT REGIONAL TRANSPORTATION	OPERATING ASSISTANCE-ADA PARATRANSIT		Public Transportation (Transit)	Operations and Maintenance	11, 12, 13	Greater Hickory MPO	TG-6802	Public Transit	5310, L							2020	\$300,000	\$300,000	
MADISON	MADISON COUNTY TRANSPORTATION	MADISON COUNTY TRANSPORTATION	ADMINISTRATION		Public Transportation (Transit)	Operations and Maintenance	13	Land-of-Sky RPO	TK-6143	Public Transit	5311, L, S							2020	\$548,000	\$548,000	FUNDS AUTHORIZED IN PROGRESS

BASIC PROJECT INFORMATION										FISCAL YEAR PROJECT PHASE SCHEDULED TO START											
COUNTY(S)	ROUTE/CITY	RESPONSIBLE AGENCY	DESCRIPTION	LENGTH (MILES)	MODE	FUNDING PROGRAM	DIVISION(S)	MPOs/RPOs	PROJECT ID	STI CATEGORY FUNDED	FUNDING SOURCE (SEE FUNDING SOURCES TAB FOR MORE INFO)	RIGHT-OF-WAY PROJECTED SCHEDULE	TOTAL REMAINING FUNDS NEEDED FOR RIGHT-OF-WAY	UTILITIES PROJECTED SCHEDULE	TOTAL REMAINING FUNDS NEEDED FOR UTILITIES	CONSTRUCTION PROJECTED SCHEDULE	TOTAL REMAINING FUNDS NEEDED FOR CONSTRUCTION	PROJECTED SCHEDULE FOR OTHER ACTIVITIES	TOTAL REMAINING FUNDS FOR OTHER ACTIVITIES	TOTAL REMAINING FUNDS NEEDED	COMMENT
MITCHELL	MITCHELL COUNTY TRANSPORTATION	MITCHELL COUNTY TRANSPORTATION	ADMINISTRATION		Public Transportation (Transit)	Operations and Maintenance	13	High Country RPO	TK-6146	Public Transit	5311, L, S							2020	\$728,000	\$728,000	FUNDS AUTHORIZED IN PROGRESS
BUNCOMBE	MOUNTAIN MOBILITY - BUNCOMBE	MOUNTAIN MOBILITY - BUNCOMBE	ADMINISTRATION		Public Transportation (Transit)	Operations and Maintenance	13	Land-of-Sky RPO	TK-6148	Public Transit	5309, 5311, L, S							2020	\$1,816,000	\$1,816,000	FUNDS AUTHORIZED IN PROGRESS
RUTHERFORD	RUTHERFORD COUNTY	RUTHERFORD COUNTY	ADMINISTRATION		Public Transportation (Transit)	Operations and Maintenance	13	Foothills RPO	TK-6161	Public Transit	5311, L, S							2020	\$788,000	\$788,000	FUNDS AUTHORIZED IN PROGRESS
YANCEY	YANCEY COUNTY TRANSPORTATION AUTHORITY	YANCEY COUNTY TRANSPORTATION AUTHORITY	ADMINISTRATION		Public Transportation (Transit)	Operations and Maintenance	13	High Country RPO	TK-6175	Public Transit	5311, L, S							2020	\$580,000	\$580,000	FUNDS AUTHORIZED IN PROGRESS
ALEXANDER, BURKE, CALDWELL, CATAWBA	WESTERN PIEDMONT REGIONAL TRANSIT AUTHORITY	WESTERN PIEDMONT REGIONAL TRANSIT AUTHORITY	PROGRAM ADMINISTRATION		Public Transportation (Transit)	Operations and Maintenance	11, 12, 13	Greater Hickory MPO	TL-6110	Public Transit	5310							2020	\$232,000	\$232,000	MODIFY FUNDING IN FY 20, FY 21, FY 22, AND FY 23
ALEXANDER, BURKE, CALDWELL, CATAWBA	WESTERN PIEDMONT REGIONAL TRANSIT AUTHORITY	WPRTA	SYSTEMWIDE. OPERATIONAL AND CAPITAL COST OF CONTRACTING, PASS THROUGH, 3RD PARTY CONTRACTS.		Public Transportation (Transit)	Operations and Maintenance	11, 12, 13	Greater Hickory MPO	TM-0061	Public Transit	5310, L							2026	\$180,000	\$180,000	
ALEXANDER, BURKE, CALDWELL, CATAWBA	WESTERN PIEDMONT REGIONAL TRANSIT AUTHORITY	WPRTA	SYSTEMWIDE. OPERATIONAL AND CAPITAL COST OF CONTRACTING, PASS THROUGH, 3RD PARTY CONTRACTS.		Public Transportation (Transit)	Operations and Maintenance	11, 12, 13	Greater Hickory MPO	TM-0062	Public Transit	5310, L							2026	\$196,000	\$196,000	
ALEXANDER, BURKE, CALDWELL, CATAWBA	WESTERN PIEDMONT REGIONAL TRANSIT AUTHORITY	WPRTA	SYSTEMWIDE. MOBILITY MANAGEMENT AND OPERATING ASSISTANCE FOR ELDERLY AND DISABLED PERSONS, AND OTHER ADA COMMUNITIES.		Public Transportation (Transit)	Operations and Maintenance	11, 12, 13	Greater Hickory MPO	TM-0063	Public Transit	5310, L							2026	\$236,000	\$236,000	
BUNCOMBE	CITY OF ASHEVILLE	CITY OF ASHEVILLE	JARC OPERATIONS		Public Transportation (Transit)	Operations and Maintenance	13	French Broad River MPO	TM-5138	Public Transit	3037, L							2021	\$1,550,000	\$1,550,000	
BUNCOMBE	CITY OF ASHEVILLE	CITY OF ASHEVILLE	5310 OTHER PROJECTS		Public Transportation (Transit)	Operations and Maintenance	13	French Broad River MPO	TQ-6187	Public Transit	5310, L							2020	\$1,042,000	\$1,042,000	
ALEXANDER, BURKE, CALDWELL, CATAWBA	WESTERN PIEDMONT REGIONAL TRANSIT AUTHORITY	WESTERN PIEDMONT REGIONAL TRANSIT AUTHORITY	OPERATING ASSISTANCE - ELDERLY AND DISABLED PERSONS		Public Transportation (Transit)	Operations and Maintenance	11, 12, 13	Greater Hickory MPO	TQ-6507	Public Transit	5310, L							2023	\$948,000	\$948,000	MODIFY FUNDING IN FY 20, FY 21, FY 22, FY 23
BUNCOMBE	CITY OF ASHEVILLE	CITY OF ASHEVILLE	PLANNING FOR MOUNTAIN MOBILITY		Public Transportation (Transit)	Planning	13	French Broad River MPO	TP-5153	Public Transit	5307, L							2020	\$604,000	\$604,000	
BUNCOMBE	CITY OF ASHEVILLE	CITY OF ASHEVILLE	BUSES AND BUS FACILITIES - BUS STOP IMPROVEMENT PROGRAM		Public Transportation (Transit)	Routine Capital and Preventive Maintenance	13	French Broad River MPO	TG-0011	Public Transit	5339, L							2021	\$1,250,000	\$1,250,000	
ALEXANDER, BURKE, CALDWELL, CATAWBA	WESTERN PIEDMONT REGIONAL TRANSPORTATION		ROUTINE CAPITAL - BUS STOP SHELTERS, BENCHES, SHOP EQUIPMENT, SPARE PARTS, ENGINES, FAREBOX, SERVICE VEHICLES, ETC		Public Transportation (Transit)	Routine Capital and Preventive Maintenance	11, 12, 13	Greater Hickory MPO	TG-4774	Public Transit	5307, L							2023	\$530,000	\$530,000	
ALEXANDER, BURKE, CALDWELL, CATAWBA	TRANSIT AUTHORITY		OPERATING ASSISTANCE - ADA PARATRANSIT SERVICE		Public Transportation (Transit)	Routine Capital and Preventive Maintenance	11, 12, 13	Greater Hickory MPO	TG-4774B	Public Transit	5307, L							2024	\$936,000	\$936,000	
BUNCOMBE	CITY OF ASHEVILLE	CITY OF ASHEVILLE	TRANSIT PREVENTATIVE MAINTENANCE		Public Transportation (Transit)	Routine Capital and Preventive Maintenance	13	French Broad River MPO	TG-6183B	Public Transit	5307, L							2024	\$7,135,000	\$7,135,000	FUNDS AUTHORIZED IN PROGRESS
BUNCOMBE	MOUNTAIN MOBILITY - BUNCOMBE	MOUNTAIN MOBILITY - BUNCOMBE	MOUNTAIN MOBILITY BUNCOMBE - BUNCOMBE COUNTY TRANSIT ROUTINE CAPITAL COST OF CONTRACTING.		Public Transportation (Transit)	Routine Capital and Preventive Maintenance	13	French Broad River MPO	TG-6786	Public Transit	5307, L							2021	\$1,927,000	\$1,927,000	
YANCEY	AUTHORITY YANCEY COUNTY TRANSPORTATION	AUTHORITY YANCEY COUNTY TRANSPORTATION	CONSTRUCT OFFICE / TRAINING / MAINTENANCE FACILITY.		Public Transportation (Transit)	STI (Prioritization)	13	High Country RPO	TA-6723	Division 13	L, T				2023	\$2,345,000	2023	\$155,000	\$2,500,000	LOCAL FUNDING PROVIDED BY YANCEY COUNTY	
BUNCOMBE, BURKE, MADISON, MCDOWELL, MITCHELL, RUTHERFORD, YANCEY	VARIOUS	NCDOT	TRAFFIC SEPARATION STUDY IMPLEMENTATION AND CLOSURES IN DIVISION 13.		Rail	Rail-Highway Grade Crossing Closure	13	High Country RPO, Foothills RPO, French Broad River MPO, Greater Hickory MPO, Land-of-Sky RPO	RC-2013	Division 13									\$0	\$0	PROGRAMMED FOR PRELIMINARY ENGINEERING ONLY. INDIVIDUAL PROJECTS AND FUNDING TO BE REQUESTED IN THE FUTURE AS NEEDED.
BUNCOMBE, BURKE, MADISON, MCDOWELL, MITCHELL, RUTHERFORD, YANCEY	VARIOUS	NCDOT	HIGHWAY-RAIL GRADE CROSSING SAFETY IMPROVEMENTS IN DIVISION 13.		Rail	Rail-Highway Grade Crossing Improvement	13	High Country RPO, Foothills RPO, French Broad River MPO, Greater Hickory MPO, Land-of-Sky RPO	RX-2013	Division 13									\$0	\$0	PROGRAMMED FOR PRELIMINARY ENGINEERING ONLY. INDIVIDUAL PROJECTS AND FUNDING TO BE REQUESTED IN THE FUTURE AS NEEDED.
BUNCOMBE	SR 1319 (JOHNSTON BOULEVARD)	NCDOT	BLU CROSSING 720399N IN ASHEVILLE. CONSTRUCT SAFETY IMPROVEMENTS.		Rail	Rail-Highway Grade Crossing Improvement	13	French Broad River MPO	RX-2013A	Division 13	RR				2025	\$294,000			\$294,000		
BUNCOMBE	NC 9 (BROADWAY STREET)	NCDOT	NSR CROSSING 726262P IN BLACK MOUNTAIN. CONSTRUCT SAFETY IMPROVEMENTS.		Rail	Rail-Highway Grade Crossing Improvement	13	French Broad River MPO	RX-2013B	Division 13	RR				2025	\$492,000			\$492,000		
BURKE	HOGAN STREET	NCDOT	NSR CROSSING 729506G IN MORGANTON. CONSTRUCT SAFETY IMPROVEMENTS.		Rail	Rail-Highway Grade Crossing Improvement	13	Greater Hickory MPO	RX-2013C	Division 13	RR				2026	\$451,000			\$451,000		
BUNCOMBE, BURKE, MADISON, MCDOWELL, MITCHELL, RUTHERFORD, YANCEY	VARIOUS	NCDOT	HIGHWAY-RAIL GRADE CROSSING SAFETY IMPROVEMENTS IN DIVISION 13.		Rail	Rail-Highway Grade Crossing Improvement	13	High Country RPO, Foothills RPO, French Broad River MPO, Greater Hickory MPO, Land-of-Sky RPO	RX-2413										\$0	\$0	PROGRAMMED FOR PRELIMINARY ENGINEERING ONLY. INDIVIDUAL PROJECTS AND FUNDING TO BE REQUESTED IN THE FUTURE AS NEEDED.
BUNCOMBE	SR 3541 (BUCK SHOALS ROAD)	NCDOT	BLU CROSSING 720637E IN ASHEVILLE. IMPROVE HIGHWAY-RAIL GRADE CROSSING SAFETY.	0.5	Rail	Rail-Highway Grade Crossing Improvement	13	French Broad River MPO	RX-2413B	Division 13	RR				2027	\$400,000			\$400,000		
BUNCOMBE	SR 1128 (LINDSEY ROAD)	NCDOT	BLU CROSSING 720381D IN CANDLER. IMPROVE HIGHWAY-RAIL GRADE CROSSING SAFETY.	0.5	Rail	Rail-Highway Grade Crossing Improvement	13	French Broad River MPO	RX-2413C	Division 13	RR				2027	\$400,000			\$400,000		

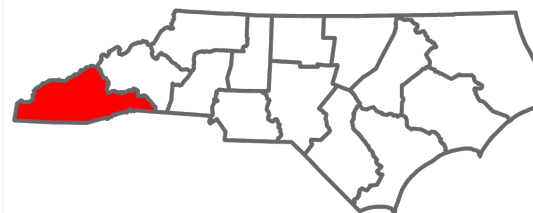


STATE TRANSPORTATION IMPROVEMENT PROGRAM



Division 14

- Cherokee
- Clay
- Graham
- Haywood
- Henderson
- Jackson
- Macon
- Polk
- Swain
- Transylvania



BASIC PROJECT INFORMATION										FISCAL YEAR PROJECT PHASE SCHEDULED TO START											
COUNTY(S)	ROUTE/CITY	RESPONSIBLE AGENCY	DESCRIPTION	LENGTH (MILES)	MODE	FUNDING PROGRAM	DIVISION(S)	MPOs/RPOs	PROJECT ID	STI CATEGORY FUNDED	FUNDING SOURCE (SEE FUNDING SOURCES TAB FOR MORE INFO)	RIGHT-OF-WAY PROJECTED SCHEDULE	TOTAL REMAINING FUNDS NEEDED FOR RIGHT-OF-WAY	UTILITIES PROJECTED SCHEDULE	TOTAL REMAINING FUNDS NEEDED FOR UTILITIES	CONSTRUCTION PROJECTED SCHEDULE	TOTAL REMAINING FUNDS NEEDED FOR CONSTRUCTION	PROJECTED SCHEDULE FOR OTHER ACTIVITIES	TOTAL REMAINING FUNDS FOR OTHER ACTIVITIES	TOTAL REMAINING FUNDS NEEDED	COMMENT
MACON	MACON COUNTY AIRPORT	MACON COUNTY AIRPORT	EXTEND RUNWAY.		Aviation	STI (Prioritization)	14	Southwestern RPO	AV-5850	Division 14	T	FUNDED FOR PRELIMINARY ENGINEERING ONLY	\$166,000			FUNDED FOR PRELIMINARY ENGINEERING ONLY	\$4,834,000			\$5,000,000	
JACKSON	SR 1737 (CANBY FORK ROAD), SR 1432 (SKYLAND DRIVE)	NCDOT	CONSTRUCT BICYCLE PULLOUTS AT STRATEGIC LOCATIONS.		Bike & Ped	Federal Lands Access Program	14	Southwestern RPO	BF-0001	Exempt	FLAP, S(M)					2022	\$190,000	2022	\$10,000	\$200,000	FLAP PROJECT ID: NC 49. AWARD AMOUNT = \$200,000. STATE MATCH ARE HIGHWAY FUNDS. UNDER CONSTRUCTION.
TRANSYLVANIA	ECUSTA TRAIL	NCDOT	TRANSYLVANIA COUNTY LINE TO LAMB CREEK. CONSTRUCT GREENWAY.	8	Bike & Ped	Federal Lands Access Program	14	Land-of-Sky RPO	BF-0002	Exempt	FLAP							2023	\$1,000,000	\$1,000,000	FLAP PROJECT NC 61. PE AWARDED \$1.0M.
HENDERSON	ECUSTA RAIL-TRAIL	NCDOT	KANUGA ROAD TO US 64/BATTLE CREEK. CONSTRUCT MULTI-USE PATH.	5.79	Bike & Ped	Locally Selected	14	French Broad River MPO	BL-0007	Division 14	BGDA, CRPDA, DP, L, TADA					2023	\$15,025,000	2022	\$683,000	\$15,708,000	"DP" REPRESENTS NSFLTP GRANT FUNDS.
HENDERSON	CLEAR CREEK GREENWAY/HENDERSONVILLE	HENDERSONVILLE	CONSTRUCT MULTI-USE PATH FROM BERKELEY MILLS PARK TO LAKEWOOD ROAD.	1.39	Bike & Ped	Locally Selected	14	French Broad River MPO	BL-0008	Division 14	BGANY, BGDA, L					2023	\$3,817,000	2022	\$900,000	\$4,717,000	\$78K IN BGANY USED AS PART OF FUND SWAP
HENDERSON	ECUSTA TRAIL	HENDERSON COUNTY	US 64 TO TRANSYLVANIA COUNTY LINE. CONSTRUCT GREENWAY.		Bike & Ped	Locally Selected	14	French Broad River MPO	BL-0078	Division 14	BGDA, L					2027	\$11,283,000	2024	\$1,800,000	\$13,083,000	
HAYWOOD	HAZELWOOD AVENUE (PLOTT CREEK ROAD)	NCDOT	HAZELWOOD AVENUE (PLOTT CREEK ROAD), RICHLAND CREEK BRIDGE TO WILL HYATT ROAD. CONSTRUCT PEDESTRIAN IMPROVEMENTS.	0.56	Bike & Ped	Locally Selected	14	French Broad River MPO	EB-5859	Division 14										\$0	UNDER CONSTRUCTION
HAYWOOD	US 19 (SOCO ROAD)	NCDOT	US 276 TO FIE TOP ROAD. CONSTRUCT BICYCLE AND PEDESTRIAN IMPROVEMENTS.		Bike & Ped	Locally Selected	14	French Broad River MPO	EB-5926	Division 14	BGANY, L					2022	\$1,900,000			\$1,900,000	UNDER CONSTRUCTION. \$80K IN BGANY USED AS PART OF FUND SWAP
HAYWOOD	TOWN OF CANTON	CANTON	CHAMPION DRIVE, NORTH CANTON ROAD TO THICKETY ROAD. CONSTRUCT MULTI-USE PATH.	0.68	Bike & Ped	Locally Selected	14	French Broad River MPO	EB-5945	Division 14	BGDA, L	2023	\$384,000							\$384,000	RIGHT-OF-WAY IN PROGRESS.
HENDERSON	TOWN OF MILLS RIVER	MILLS RIVER	NC 280, FRENCH BROAD RIVER TO HAYWOOD ROAD (NC 191). CONSTRUCT MULTI-USE PATH.	3.09	Bike & Ped	Locally Selected	14	French Broad River MPO	EB-5946	Division 14	L, TADA							2026	\$375,000	\$375,000	
HENDERSON, TRANSYLVANIA	ECUSTA TRAIL	NCDOT	BREVARD BIKE PATH IN BREVARD TO KANUGA ROAD IN HENDERSONVILLE. CONSTRUCT MULTIUSE PATH.	19.57	Bike & Ped	Locally Selected	14	French Broad River MPO, Land-of-Sky RPO	EB-6037B	Division 14	L, TAANY	2021	\$8,000,000							\$8,000,000	PROJECT CURRENTLY FUNDED FOR RIGHT-OF-WAY ONLY. RIGHT-OF-WAY COMPLETE.
BUNCOMBE, HENDERSON, HAYWOOD, MADISON	VARIOUS	NCDOT	FRENCH BROAD RIVER MPO TRANSPORTATION ALTERNATIVES (TA) PROGRAM.		Bike & Ped	Locally Selected	13, 14	French Broad River MPO	U-5535	Division 13, 14	L, TADA					2020	\$1,054,000			\$1,054,000	
JACKSON	MONTEITH GREENWAY		CONSTRUCT PEDESTRIAN BRIDGE OVER GREAT SMOKY MOUNTAIN RAILROAD.		Bike & Ped	NCDOT Selected (Other Selection Process)	14	Southwestern RPO	BN-0003	Exempt	CRP550, L					2025	\$500,000	2024	\$200,000	\$700,000	"O" FUNDS REPRESENT FUNDS FROM JACKSON COUNTY.
JACKSON	MONTEITH GREENWAY	NCDOT	CONSTRUCT PEDESTRIAN BRIDGE OVER GREAT SMOKY MOUNTAIN RAILROAD.		Bike & Ped	NCDOT Selected (Other Selection Process)	14	Southwestern RPO	BN-0003A	Exempt	CRP550, L, O					2025	\$575,000			\$575,000	
TRANSYLVANIA	ESTATOE TRAIL	NCDOT	CASHIERS VALLEY ROAD TO US HIGHWAY 64 IN BREVARD. CONSTRUCT MULTI-USE PATH.	0.69	Bike & Ped	NCDOT Selected (Other Selection Process)	14	Land-of-Sky RPO	BN-0011	Exempt	CRP550, L(M)					2025	\$560,000	2024	\$100,000	\$660,000	
JACKSON	NC 107	JACKSON COUNTY	SR 1330 (FOREST HILLS ROAD/NORTH COUNTRY CLUB ROAD) TO SR 1545 (WISDOM DRIVE). CONSTRUCT MULTI-USE PATH ON WEST SIDE.	0.3	Bike & Ped	NCDOT Selected (Other Selection Process)	14	Southwestern RPO	BN-0015	Exempt	CRP550, L(M)					2026	\$1,647,000	2025	\$440,000	\$2,087,000	
CHEROKEE, CLAY, GRAHAM, HAYWOOD, HENDERSON, JACKSON, MACON, POLK, SWAIN, TRANSYLVANIA	VARIOUS	NCDOT	DIVISION 14 PROGRAM TO UPGRADE INTERSECTIONS TO COMPLY WITH THE AMERICANS WITH DISABILITIES ACT (ADA) USING TRANSPORTATION ALTERNATIVES (TA) FUNDS.		Bike & Ped	Other	14	Southwestern RPO, French Broad River MPO, Foothills RPO, Land-of-Sky RPO	BO-2414	Division 14	TA, TALTS	2024	\$250,000	2024	\$250,000	2024	\$5,000,000	2024	\$600,000	\$6,100,000	
CHEROKEE, CLAY, GRAHAM, HAYWOOD, HENDERSON, JACKSON, MACON, POLK, SWAIN, TRANSYLVANIA	VARIOUS	NCDOT	DIVISION 14 PROGRAM TO UPGRADE INTERSECTIONS TO COMPLY WITH THE AMERICANS WITH DISABILITIES ACT (ADA) USING TRANSPORTATION ALTERNATIVES (TA) FUNDS.		Bike & Ped	Other	14	Southwestern RPO, French Broad River MPO, Foothills RPO, Land-of-Sky RPO	R-5794	Division 14	S, TA					2020	\$3,600,000			\$3,600,000	UNDER CONSTRUCTION. "S" FUNDS ARE STATE HIGHWAY FUNDS
MACON	SR 1729 (DEPOT STREET)	NCDOT	US 441 BUSINESS (EAST MAIN STREET) TO SR 1667 (WAYAH STREET). CONSTRUCT MISSING SECTIONS OF SIDEWALK ALONG WEST SIDE AND CONSTRUCT NEW SIDEWALK ALONG EAST SIDE.	0.63	Bike & Ped	STI (Prioritization)	14	Southwestern RPO	EB-5756	Division 14	L, TAANY					2023	\$294,000	2022	\$18,000	\$312,000	UNDER CONSTRUCTION.
TRANSYLVANIA	BREVARD	NCDOT	CONSTRUCT BICYCLE AND PEDESTRIAN BRIDGE FROM CITY OF BREVARD EXISTING SHARED USE PATH ACROSS DAVIDSON RIVER.	0.04	Bike & Ped	STI (Prioritization)	14	Land-of-Sky RPO	EB-5858	Division 14	L, TA5200	2022	\$20,000	2022	\$140,000	2022	\$1,200,000	2022	\$820,000	\$2,180,000	UNDER CONSTRUCTION.
HENDERSON	BLYTHE STREET	NCDOT	BLYTHE STREET, US 64 (BREVARD ROAD) TO NC 191 (HAYWOOD ROAD). CONSTRUCT SIDEWALKS.	0.78	Bike & Ped	STI (Prioritization)	14	French Broad River MPO	EB-5860	Division 14	L, TAANY	2026	\$45,000	2026	\$35,000	2030	\$1,153,000	2024	\$267,000	\$1,500,000	
JACKSON	SR 1432 (SKYLAND DRIVE)	NCDOT	SR 1429 (CHIPPER CURVE ROAD) TO US 23 BUSINESS. CONSTRUCT SIDEWALK.	0.72	Bike & Ped	STI (Prioritization)	14	Southwestern RPO	EB-5923	Division 14	L, TALTS					2023	\$960,000			\$960,000	UNDER CONSTRUCTION.
HENDERSON	GROVE STREET	NCDOT	BARNWELL STREET TO US 176 (SPARTANBURG HIGHWAY). CONSTRUCT SIDEWALK.	0.72	Bike & Ped	STI (Prioritization)	14	French Broad River MPO	EB-5963	Division 14	L, TAANY	2025	\$800,000	2025	\$95,000	2026	\$900,000	2024	\$157,000	\$1,952,000	
MACON	EAST MAIN ST/US 441 BUS	NCDOT	NC 28 (HIGHLANDS ROAD). CONSTRUCT SIDEWALK LOOP.	0.83	Bike & Ped	STI (Prioritization)	14	Southwestern RPO	EB-5964	Division 14	L, TA5750	2025	\$20,000			2025	\$650,000	2024	\$20,000	\$690,000	
GRAHAM, SWAIN, CHEROKEE	US 19, US 74, US 129, NC 28, NC 143	NCDOT	CORRIDOR "K", ANDREWS TO NC 28 EAST OF ALMOND. UPGRADE ROADWAY TO INCLUDE EXISTING FACILITIES AND NEW LOCATION.	27.1	Highway	Appalachian Development Highway System	14	Southwestern RPO	A-0009	Not Funded	NHP	NOT FUNDED	\$14,300,000	NOT FUNDED	\$925,000	NOT FUNDED	\$366,000,000	NOT FUNDED		\$381,225,000	
GRAHAM, CHEROKEE	US 19, US 74, US 129	NCDOT	US 19 BUSINESS IN ANDREWS TO US 129 SOUTH OF SR 1275 (FIVE POINT ROAD) IN ROBBINSVILLE, UPGRADE ROADWAY.	7.71	Highway	Appalachian Development Highway System	14	Southwestern RPO	A-0009A	Not Funded	NHP	NOT FUNDED	\$14,300,000	NOT FUNDED	\$925,000	NOT FUNDED	\$366,000,000	NOT FUNDED		\$381,225,000	
GRAHAM	US 129, NC 143	NCDOT	SOUTH OF SR 1275 (FIVE POINT ROAD) TO NC 143; US 129 TO SR 1223 (BEECH CREEK ROAD), UPGRADE ROADWAY.	4.14	Highway	Appalachian Development Highway System	14	Southwestern RPO	A-0009CA	Exempt	ADHS	2021	\$1,900,000	2021	\$2,030,000	2022	\$54,624,000			\$58,554,000	UNDER CONSTRUCTION.
GRAHAM	NC 143	NCDOT	SR 1223 (BEECH CREEK ROAD) TO NORTH OF APPALACHIAN TRAIL, UPGRADE ROADWAY.	3.91	Highway	Appalachian Development Highway System	14	Southwestern RPO	A-0009CB	Exempt	ADHS	2021	\$3,300,000	2021	\$1,300,000	2022	\$133,871,000			\$138,471,000	UNDER CONSTRUCTION.
GRAHAM	NC 143, NC 28	NCDOT	NC 143 FROM NORTH OF APPALACHIAN TRAIL TO NC 28; NC 28 FROM NC 143 TO WEST OF SR 1228 (STECOAH ROAD). UPGRADE ROADWAY.	2.4	Highway	Appalachian Development Highway System	14	Southwestern RPO	A-0009CC	Exempt	ADHS	2021	\$2,300,000	2021	\$550,000	2023	\$77,500,000			\$80,350,000	UNDER CONSTRUCTION.

BASIC PROJECT INFORMATION											FISCAL YEAR PROJECT PHASE SCHEDULED TO START										
COUNTY(S)	ROUTE/CITY	RESPONSIBLE AGENCY	DESCRIPTION	LENGTH (MILES)	MODE	FUNDING PROGRAM	DIVISION(S)	MPOs/RPOs	PROJECT ID	STI CATEGORY FUNDED	FUNDING SOURCE (SEE FUNDING SOURCES TAB FOR MORE INFO)	RIGHT-OF-WAY PROJECTED SCHEDULE	TOTAL REMAINING FUNDS NEEDED FOR RIGHT-OF-WAY	UTILITIES PROJECTED SCHEDULE	TOTAL REMAINING FUNDS NEEDED FOR UTILITIES	CONSTRUCTION PROJECTED SCHEDULE	TOTAL REMAINING FUNDS NEEDED FOR CONSTRUCTION	PROJECTED SCHEDULE FOR OTHER ACTIVITIES	TOTAL REMAINING FUNDS FOR OTHER ACTIVITIES	TOTAL REMAINING FUNDS NEEDED	COMMENT
GRAHAM	NC 28	NCDOT	WEST OF SR 1228 (STECOAH ROAD) TO EAST OF SR 1235 (GUNTERS GAP ROAD). UPGRADE ROADWAY.	1.42	Highway	Appalachian Development Highway System	14	Southwestern RPO	A-0009CD	Not Funded	ADHS, DP	NOT FUNDED		NOT FUNDED		NOT FUNDED	\$36,000,000	NOT FUNDED		\$36,000,000	DP REPRESENTS FEDERAL NATIONALLY SIGNIFICANT FEDERAL LANDS AND TRIBAL PROJECTS (NSFLTP) GRANT.
GRAHAM	NC 28	NCDOT	WEST OF SR 1235 (GUNTERS GAP ROAD) TO EXISTING FOUR LANES EAST OF SR 1235 (GUNTERS GAP ROAD). UPGRADE ROADWAY.		Highway	Appalachian Development Highway System	14	Southwestern RPO	A-0009CF	Exempt	ADHS					POST YEAR	\$10,000,000			\$10,000,000	
SWAIN	NC 28	NCDOT	SR 1121 (WATTIA ROAD) AT ALMONDS TO EXISTING US 19/NC 28	1.517	Highway	Appalachian Development Highway System	14	Southwestern RPO	A-0009DA											\$0	COMPLETE
SWAIN, GRAHAM	NC 28	NCDOT	EAST OF CALFFEN GAP IN GRAHAM COUNTY TO SR 1121 (WATTIA ROAD) AT ALMONDS IN SWAIN COUNTY	2.381	Highway	Appalachian Development Highway System	14	Southwestern RPO	A-0009DB											\$0	COMPLETE
GRAHAM	NC 28	NCDOT	WEST OF SR 1231 (TOBACCO BRANCH ROAD) TO CALFFEN GAP	2.337	Highway	Appalachian Development Highway System	14	Southwestern RPO	A-0009DC	Statewide Mobility										\$0	COMPLETE
GRAHAM	NC 28	NCDOT	NC 28 AT STECOAH TO WEST OF SR 1231 (TOBACCO BRANCH ROAD)	2.859	Highway	Appalachian Development Highway System	14	Southwestern RPO	A-0009DD	Statewide Mobility										\$0	COMPLETE
CLAY	US 64/NC 69	NCDOT	NC 69, GEORGIA STATE LINE TO US 64. WIDEN TO FOUR LANES DIVIDED. US 64, NC 69 TO EAST OF NC 175. WIDEN TO MULTI-LANES.	7.3	Highway	Appalachian Development Highway System	14	Southwestern RPO	A-0011											\$0	APD FUNDS ARE 100% FEDERAL
CLAY	NC 69	NCDOT	GEORGIA STATE LINE TO US 64 (HAYESVILLE BYPASS). UPGRADE EXISTING TWO-LANES	3.51	Highway	Appalachian Development Highway System	14	Southwestern RPO	A-0011A											\$0	COMPLETE
CLAY	US 64	NCDOT	NC 69 IN HAYESVILLE TO EAST OF THE HIWASSEE RIVER	0.946	Highway	Appalachian Development Highway System	14	Southwestern RPO	A-0011BA											\$0	COMPLETE
CLAY	US 64	NCDOT	EAST OF THE HIWASSEE RIVER TO EAST OF NC 175	3.8	Highway	Appalachian Development Highway System	14	Southwestern RPO	A-0011BB											\$0	COMPLETE
CLAY	NC 69	NCDOT	GEORGIA STATE LINE TO US 64 (HAYESVILLE BYPASS). WIDEN TO FOUR-LANES	3.51	Highway	Appalachian Development Highway System	14	Southwestern RPO	A-0011C	Exempt	ADHS					2020	\$52,600,000			\$52,600,000	UNDER CONSTRUCTION
CLAY	US 64	NCDOT	EAST OF THE HIWASSEE RIVER TO EAST OF NC 175. WIDEN TO FOUR-LANES.		Highway	Appalachian Development Highway System	14	Southwestern RPO	A-0011D	Not Funded	ADHS	NOT FUNDED	\$20,845,000	NOT FUNDED	\$378,000	NOT FUNDED	\$52,800,000	NOT FUNDED		\$74,023,000	
TRANSYLVANIA	MOUNTAIN INDUSTRIAL DRIVE EXTENSION	NCDOT	CONSTRUCT ROAD EXTENSION IN JENNINGS INDUSTRIAL PARK.	0.41	Highway	Appalachian Development Highway System	14	Land-of-Sky RPO	HA-0002	Exempt	ADHSL	2022	\$10,000			2024	\$739,000	2021	\$200,000	\$949,000	RIGHT-OF-WAY IN PROGRESS. ARC PROJECT NO. 20191, AWARD AMOUNT = \$895,610
HENDERSON	SR 1970 (COMMERCIAL BLVD)	NCDOT	CONSTRUCT ROADWAY EXTENSION TO INDUSTRIAL PARK.	0.38	Highway	Appalachian Development Highway System	14	French Broad River MPO	HA-0003	Exempt	ADHSL	2021	\$70,000			2021	\$1,830,000			\$1,900,000	UNDER CONSTRUCTION. ARC PROJECT NO. 20227, AWARD AMOUNT = \$1,900,000
MACON	US 441	NCDOT	SR 1515 (HYATT ROAD) INTERSECTION. CONSTRUCT INTERSECTION IMPROVEMENTS AND RIGHT-IN/RIGHT-OUT AT INGLES DEVELOPMENT SITE.	0.5	Highway	Appalachian Development Highway System	14	Southwestern RPO	HA-0004	Exempt	ADHSL					2022	\$1,900,000			\$1,900,000	ARC PROJECT NO. 20226, AWARD AMOUNT = \$1,500,000. UNDER CONSTRUCTION.
HAYWOOD	US 23/US 74	NCDOT	REPLACE BRIDGE 430155, AND BRIDGE 430158 OVER RICHLAND CREEK.	0.25	Highway	Bridges	14	French Broad River MPO	B-3186	Statewide Mobility	BG5T50	2021	\$800,000			2024	\$49,398,000			\$50,198,000	RIGHT-OF-WAY IN PROGRESS. TO BE LET WITH B-5898.
CHEROKEE	SR 1326	NCDOT	REPLACE BRIDGE 190159 OVER HANGING DOG CREEK.	0.25	Highway	Bridges	14	Southwestern RPO	B-4069	Division 14	BG0FF	2024	\$295,000			2027	\$1,800,000			\$2,095,000	
HAYWOOD	I-40	NCDOT	REPLACE BRIDGE 430236 OVER SR 1513.	0.25	Highway	Bridges	14	French Broad River MPO	B-5541	Highway Fund										\$0	PROGRAMMED FOR PRELIMINARY ENGINEERING ONLY
HAYWOOD	US 23/ US 74	NCDOT	REPLACE BRIDGE 430168 OVER US 19 AND US 23.	0.25	Highway	Bridges	14	French Broad River MPO	B-5898	Statewide Mobility	BG5T50	2021	\$150,000			2024	\$49,398,000			\$49,548,000	UNDER CONSTRUCTION. TO BE LET WITH B-3186.
HAYWOOD	SR 1216 (STEEL BRIDGE ROAD)	NCDOT	REPLACE BRIDGE 430246 OVER WEST FORK PIGEON CREEK.	0.25	Highway	Bridges	14	French Broad River MPO	B-5920	Division 14	BG0FF	2025	\$30,000			2026	\$1,800,000			\$1,830,000	
JACKSON	SR 1120 (CEDAR CREEK ROAD)	NCDOT	REPLACE BRIDGE 490008 CEDAR CREEK.	0.25	Highway	Bridges	14	Southwestern RPO	B-5921	Division 14	BG0FF	2024	\$410,000			2026	\$400,000			\$810,000	
CHEROKEE	SR 1548 (OLD HIGHWAY 64)	NCDOT	REPLACE BRIDGE 190223 OVER HIWASSEE RIVER.	0.25	Highway	Bridges	14	Southwestern RPO	B-5925	Division 14	BFP	2025	\$260,000			2026	\$2,600,000			\$2,860,000	
MACON	SR 1114 (SHOPE ROAD)	NCDOT	REPLACE BRIDGE 550244 OVER NORTH FORK COWEETA CREEK.	0.25	Highway	Bridges	14	Southwestern RPO	B-6025	Division 14	BG0FF					2024	\$1,700,000			\$1,700,000	UNDER CONSTRUCTION.
MACON	SR 1500 (WATAUGA ROAD)	NCDOT	REPLACE BRIDGE 550214 OVER WATAUGA CREEK.	0.25	Highway	Bridges	14	Southwestern RPO	B-6026	Division 14	BG0FF	2024	\$50,000			2028	\$500,000			\$550,000	
MACON	SR 1528 (LITTLE ELLIJAY ROAD)	NCDOT	REPLACE BRIDGE 550150 OVER ELLIJAY CREEK.	0.25	Highway	Bridges	14	Southwestern RPO	B-6028	Division 14	BG0FF					2022	\$2,600,000			\$2,600,000	UNDER CONSTRUCTION.
MACON	SR 1001 (ELLIJAY ROAD)	NCDOT	REPLACE BRIDGE 550009 OVER NORTH PRONG ELLIJAY CREEK.	0.25	Highway	Bridges	14	Southwestern RPO	B-6029	Division 14	BG0FF					2025	\$700,000			\$700,000	UNDER CONSTRUCTION.
MACON	SR 1351 (MATLOCK CREEK ROAD)	NCDOT	REPLACE BRIDGE 550220 OVER MATLOCK CREEK.	0.25	Highway	Bridges	14	Southwestern RPO	B-6030	Division 14	BG0FF					2029	\$625,000			\$625,000	RIGHT-OF-WAY IN PROGRESS
JACKSON	SR 1300 (PUMPKINTOWN ROAD)	NCDOT	REPLACE BRIDGE 490069 OVER SAVANNAH CREEK.	0.25	Highway	Bridges	14	Southwestern RPO	B-6031	Division 14	BG0FF	2024	\$80,000			2025	\$800,000			\$880,000	
JACKSON	SR 1397 (THOMAS VALLEY ROAD)	NCDOT	REPLACE BRIDGE 490144 OVER NATIONS CREEK.	0.25	Highway	Bridges	14	Southwestern RPO	B-6032	Division 14	BG0FF	2021	\$50,000			2022	\$983,000			\$1,033,000	UNDER CONSTRUCTION. 802019BG0FFR0
JACKSON	SR 1445 (LEE BUMGARNER ROAD)	NCDOT	REPLACE BRIDGE 490129 OVER SCOTT CREEK.	0.25	Highway	Bridges	14	Southwestern RPO	B-6033	Division 14	BG0FF					2029	\$1,200,000			\$1,200,000	RIGHT-OF-WAY IN PROGRESS
JACKSON	SR 1300 (PUMPKINTOWN ROAD)	NCDOT	REPLACE BRIDGE 490065 OVER SAVANNAH CREEK.	0.25	Highway	Bridges	14	Southwestern RPO	B-6034	Division 14	BG0FF	2024	\$70,000			2027	\$2,700,000			\$2,770,000	
JACKSON	SR 1738 (HOOPER CEMETERY ROAD)	NCDOT	REPLACE BRIDGE 490203 OVER CANEY FORK.	0.25	Highway	Bridges	14	Southwestern RPO	B-6035	Division 14	BG0FF	2021	\$70,000			2022	\$1,495,000			\$1,565,000	UNDER CONSTRUCTION.
JACKSON	SR 1737 (CANEY FORK ROAD)	NCDOT	REPLACE BRIDGE 490081 OVER JOHNS CREEK.	0.25	Highway	Bridges	14	Southwestern RPO	B-6036	Division 14	BG0FF	2026	\$410,000			2027	\$1,500,000			\$1,910,000	
HAYWOOD	I-40	NCDOT	REPLACE BRIDGES (430057, 430159, 430171, 430124, AND 430142) ON I-40 IN HAYWOOD COUNTY.	0.25	Highway	Bridges	14	Land-of-Sky RPO	B-6054	Statewide Mobility										\$0	
HAYWOOD	I-40	NCDOT	REPLACE BRIDGE 430057 OVER US FOREST SERVICE ROAD/COLD SPRINGS CREEK AT HARMON'S DEN.	0.25	Highway	Bridges	14	Land-of-Sky RPO	B-6054A	Statewide Mobility	T					2022	\$22,898,000	2020	\$500,000	\$23,398,000	UNDER CONSTRUCTION.
HAYWOOD	I-40	NCDOT	REPLACE BRIDGE 430159 OVER SR 1338 (WHITE OAK ROAD).	0.25	Highway	Bridges	14	Land-of-Sky RPO	B-6054B	Statewide Mobility	T	2022	\$5,000	2022	\$5,000	2023	\$25,000,000	2020	\$500,000	\$25,505,000	UNDER CONSTRUCTION.
HAYWOOD	I-40	NCDOT	REPLACE BRIDGE 430171 OVER SR 1338 (WHITE OAK ROAD) AND JONATHAN CREEK.	0.25	Highway	Bridges	14	Land-of-Sky RPO	B-6054C	Statewide Mobility	T	2022	\$47,000	2022	\$5,000	2022	\$79,725,000	2020	\$2,500,000	\$82,277,000	UNDER CONSTRUCTION.
HAYWOOD	I-40	NCDOT	REPLACE BRIDGE 430124 OVER SR 1338 (WHITE OAK ROAD) AND FINES CREEK.	0.25	Highway	Bridges	14	Land-of-Sky RPO	B-6054D	Statewide Mobility	T	2024	\$5,000	2024	\$5,000	2024	\$20,800,000	2021	\$500,000	\$21,310,000	
HAYWOOD	I-40	NCDOT	REPLACE BRIDGE 430142 OVER PIGEON RIVER.	0.25	Highway	Bridges	14	Land-of-Sky RPO	B-6054E	Statewide Mobility	T	2023	\$50,000	2023	\$5,000	2024	\$34,400,000	2021	\$2,000,000	\$36,455,000	RIGHT-OF-WAY IN PROGRESS.

BASIC PROJECT INFORMATION										FISCAL YEAR PROJECT PHASE SCHEDULED TO START											
COUNTY(S)	ROUTE/CITY	RESPONSIBLE AGENCY	DESCRIPTION	LENGTH (MILES)	MODE	FUNDING PROGRAM	DIVISION(S)	MPOs/RPOs	PROJECT ID	STI CATEGORY FUNDED	FUNDING SOURCE (SEE FUNDING SOURCES TAB FOR MORE INFO)	RIGHT-OF-WAY PROJECTED SCHEDULE	TOTAL REMAINING FUNDS NEEDED FOR RIGHT-OF-WAY	UTILITIES PROJECTED SCHEDULE	TOTAL REMAINING FUNDS NEEDED FOR UTILITIES	CONSTRUCTION PROJECTED SCHEDULE	TOTAL REMAINING FUNDS NEEDED FOR CONSTRUCTION	PROJECTED SCHEDULE FOR OTHER ACTIVITIES	TOTAL REMAINING FUNDS FOR OTHER ACTIVITIES	TOTAL REMAINING FUNDS NEEDED	COMMENT
HAYWOOD	I-40	NCDOT	REPLACE BRIDGES 430248 AND 430249 OVER SR 1613 (BEAVERDAM ROAD).	0.25	Highway	Bridges	14	French Broad River MPO	HB-0002	Statewide Mobility	BFP, HIB	2023	\$2,000,000	2024	\$390,000	2024	\$35,700,000			\$38,090,000	RIGHT-OF-WAY IN PROGRESS.
HAYWOOD	I-40	NCDOT	REPLACE BRIDGE 430239 OVER SR 1550 (INCINERATOR ROAD).	0.25	Highway	Bridges	14	French Broad River MPO	HB-0003	Statewide Mobility	BFP	2023	\$1,000,000			2024	\$17,100,000			\$18,100,000	
HAYWOOD	I-40	NCDOT	REPLACE BRIDGE 430243 OVER NC 215 (CHAMPION DRIVE).	0.25	Highway	Bridges	14	French Broad River MPO	HB-0004	Statewide Mobility	BFP, HFB	2023	\$1,360,000			2023	\$26,100,000			\$27,460,000	
HAYWOOD	I-40	NCDOT	REPLACE BRIDGES 430205 AND 430208 OVER SR 1364 (COLEMAN MOUNTAIN ROAD).	0.25	Highway	Bridges	14	Land-of-Sky RPO	HB-0005	Statewide Mobility	BFP	2025	\$2,000,000			2030	\$9,400,000			\$11,400,000	
HAYWOOD	US 74	NCDOT	REPLACE BRIDGE 430126 OVER I-40.	0.25	Highway	Bridges	14	French Broad River MPO	HB-0006	Statewide Mobility	BFP	2025	\$1,000,000			2033	\$9,000,000			\$10,000,000	
HAYWOOD	US 19/23/74	NCDOT	REPLACE BRIDGE 430133 OVER JONES COVE ROAD (SR 1527).	0.25	Highway	Bridges	14	French Broad River MPO	HB-0015	Highway Fund										\$0	PROGRAMMED FOR PRELIMINARY ENGINEERING ONLY
HAYWOOD	SR 1876 (SONOMA ROAD)/ MAX THOMPSON ROAD	NCDOT	REPLACE BRIDGE 430169 OVER WEST FORK PIGEON RIVER. REPLACE BRIDGE 430170 OVER EAST FORK PIGEON RIVER	0.25	Highway	Bridges	14	French Broad River MPO	HB-0023	Division 14	BGOFF	2024	\$320,000	2025	\$300,000	2025	\$5,000,000			\$5,620,000	RIGHT-OF-WAY IN PROGRESS.
POLK	SR 1004 (POORS FORD ROAD)	NCDOT	REPLACE BRIDGE 740087 OVER BROAD RIVER.	0.25	Highway	Bridges	14	Foothills RPO	HB-0025	Division 14	BGOFF	2025	\$260,000	2025	\$260,000	2028	\$5,200,000			\$5,720,000	
TRANSYLVANIA	SR 1533 (EVERETT ROAD)	NCDOT	REPLACE BRIDGE 870030 OVER FRENCH BROAD RIVER.	0.25	Highway	Bridges	14	Land-of-Sky RPO	HB-0026	Division 14	BGOFF	2025	\$200,000	2025	\$200,000	2028	\$4,000,000			\$4,400,000	
HAYWOOD	SR 1355 (PANTHER CREEK ROAD)	NCDOT	REPLACE BRIDGE 430206 OVER FINES CREEK.	0.25	Highway	Bridges	14	Land-of-Sky RPO	HB-0027	Division 14	BGOFF	2025	\$50,000	2025	\$50,000	2028	\$1,000,000			\$1,100,000	
MACON	SR 1679 (PEEKS CREEK ROAD)	NCDOT	REPLACE BRIDGE 550055 OVER CULLASAJA RIVER.	0.25	Highway	Bridges	14	Southwestern RPO	HB-0030	Division 14	BGOFF	2025	\$480,000	2025	\$360,000	2026	\$2,700,000			\$3,540,000	
MACON	SR 1679 (GOLD MINE ROAD)	NCDOT	REPLACE BRIDGE 550056 OVER CULLASAJA RIVER.	0.25	Highway	Bridges	14	Southwestern RPO	HB-0037	Division 14	BGOFF	2026	\$50,000	2026	\$50,000	2027	\$1,000,000			\$1,100,000	
CLAY	SR 1140 (MYERS CHAPEL ROAD)	NCDOT	REPLACE BRIDGE 210063 OVER BLAIR CREEK AND BRIDGE 022088 OVER HYATT MILL CREEK.	0.5	Highway	Bridges	14	Southwestern RPO	HF-0005	Exempt	FLAP, HF, HF(M)	2024	\$310,000	2024	\$286,000	2025	\$3,680,000	2021	\$745,000	\$5,021,000	FLAP PROJECT ID: NC 53; AWARD AMOUNT = \$1,200,000. STATE FUNDS ARE HIGHWAY FUNDS. DIVISION 14 IS RESPONSIBLE FOR ANY RIGHT-OF-WAY AND UTILITY RELOCATION COSTS.
TRANSYLVANIA	(FISH HATCHERY ROAD) SR 1408	NCDOT	1.5 MILES WEST OF US 276 TO END OF PAVEMENT. INSTALL GUARDRAIL AT VARIOUS LOCATIONS.	1.65	Highway	Federal Lands Access Program	14	Land-of-Sky RPO	HF-0002	Exempt	FLAP, S(M)					2023	\$230,000	2022	\$10,000	\$240,000	UNDER CONSTRUCTION. FLAP PROJECT ID: NC 44. AWARD AMOUNT = \$240,000. STATE MATCH ARE HIGHWAY FUNDS.
TRANSYLVANIA	US 276	NCDOT	US 64 TO AVERY CREEK TRAILHEAD. INSTALL GUARDRAIL AND CONSTRUCT SIDEWALK FROM SLIDING ROCK TO PROPOSED OFF-SITE PARKING.	0.5	Highway	Federal Lands Access Program	14	Land-of-Sky RPO	HF-0004	Exempt	FLAP, S(M)					2026	\$495,000	2022	\$30,000	\$525,000	FLAP PROJECT ID: NC 40; AWARD AMOUNT = \$420,000. STATE MATCH ARE HIGHWAY FUNDS.
MACON	US 64	NCDOT	DRY FALLS RECREATION AREA. IMPROVE PARKING AREA, CONSTRUCT PEDESTRIAN BRIDGE, AND CONSTRUCT OBSERVATION PLATFORM.	0.2	Highway	Federal Lands Access Program	14	Southwestern RPO	HF-0006	Exempt	FLAP					2026	\$500,000	2024	\$500,000	\$1,000,000	FLAP PROJECT NC 64. AWARDED \$1.0M.
GRAHAM, SWAIN	SR 1286/ SR 1383 (TSALI ROAD)	NCDOT	NC 28 TO END OF MAINTENANCE. RESURFACE AND REPAIR CORRIDOR.	1.85	Highway	Federal Lands Access Program	14	Southwestern RPO	HF-0007	Exempt	FLAP					2025	\$1,050,000	2023	\$150,000	\$1,200,000	FLAP PROJECT NC 65. AWARDED \$1.2M.
TRANSYLVANIA	US 276	NCDOT	US 64 TO AVERY CREEK TRAIL HEAD. WIDEN TO 3-LANES WITH BICYCLE LANES. NC FLAP DOT 276(1).	2.2	Highway	Federal Lands Access Program	14	Land-of-Sky RPO	R-5865	Exempt	FLAP, S(M)							2023	\$3,150,000	\$3,150,000	STATE MATCHING FUNDS FROM DIVISION 14 MAINTENANCE FUNDING; FLAP PROJECT NC 35.
HAYWOOD	I-40	NCDOT	MILE MARKER 27 TO MILE MARKER 34. PAVEMENT REHABILITATION.	7	Highway	Interstate Maintenance	14	French Broad River MPO, Land-of-Sky RPO	I-5834											\$0	6-13-2022: \$2,566M IN NHPIM FUNDS SWITCHED WITH \$2,566M IN BGDA AS PART OF FUND SWAP.
HAYWOOD	I-40	NCDOT	MILE MARKER 27 TO MILE MARKER 30. PAVEMENT REHABILITATION.	3	Highway	Interstate Maintenance	14	French Broad River MPO, Land-of-Sky RPO	I-5834A	Statewide Mobility	BGDA, NHPIM					2021	\$7,299,000			\$7,299,000	UNDER CONSTRUCTION.
HAYWOOD	I-40	NCDOT	MILE MARKER 30 TO MILE MARKER 34. PAVEMENT REHABILITATION.	4	Highway	Interstate Maintenance	14	French Broad River MPO	I-5834B	Statewide Mobility	NHPIM, PROTCT					2022	\$13,958,000			\$13,958,000	UNDER CONSTRUCTION.
HAYWOOD	I-40	NCDOT	MILE MARKER 15 TO MILE MARKER 20.5. PAVEMENT REHABILITATION.	5.5	Highway	Interstate Maintenance	14	Land-of-Sky RPO	I-5924	Statewide Mobility	NHPIM					2028	\$10,899,000			\$10,899,000	
HENDERSON	I-26	NCDOT	MILE MARKER 50 TO POLK COUNTY LINE. PAVEMENT REHABILITATION.	7.96	Highway	Interstate Maintenance	14	French Broad River MPO	I-5925	Statewide Mobility	NHPIM					2027	\$15,200,000			\$15,200,000	
POLK	I-26	NCDOT	HENDERSON COUNTY LINE TO MILE MARKER 65. PAVEMENT REHABILITATION.	7.05	Highway	Interstate Maintenance	14	Foothills RPO	I-5926	Statewide Mobility	NHPIM					2027	\$13,998,000			\$13,998,000	
POLK	I-26	NCDOT	MILE MARKER 65 TO SOUTH CAROLINA STATE LINE. PAVEMENT REHABILITATION.	6.06	Highway	Interstate Maintenance	14	Foothills RPO	I-5927	Statewide Mobility	BGLT5					2023	\$19,600,000			\$19,600,000	UNDER CONSTRUCTION.
HAYWOOD	I-40	NCDOT	MILE MARKER 34 TO BUNCOMBE COUNTY LINE. PAVEMENT REHABILITATION.	2.74	Highway	Interstate Maintenance	14	French Broad River MPO	I-5928	Statewide Mobility	NHPIM					2030	\$8,750,000			\$8,750,000	
BUNCOMBE, HENDERSON, HAYWOOD, MADISON	VARIOUS	NCDOT	UNALLOCATED CARBON REDUCTION PROGRAM FUNDS IN THE FRENCH BROAD RIVER METROPOLITAN PLANNING ORGANIZATION.		Highway	Locally Selected	13, 14	French Broad River MPO	HL-0090	Exempt	CRPDA, L					2023	\$0			\$0	
BUNCOMBE, HENDERSON, HAYWOOD	VARIOUS	NCDOT	STBG-DA IN THE FRENCH BROAD RIVER METROPOLITAN PLANNING ORGANIZATION.		Highway	Locally Selected	13, 14	French Broad River MPO	U-5100	Division 13, 14	BGDA, L					2020	\$49,183,000			\$49,183,000	
BUNCOMBE, HENDERSON, HAYWOOD, MADISON	VARIOUS	NCDOT	FRENCH BROAD RIVER METROPOLITAN PLANNING ORGANIZATION PLANNING (PL) SUPPLEMENT.		Highway	Locally Selected	13, 14	French Broad River MPO	U-5616	Division 13, 14	BGDA, L							2020	\$6,035,000	\$6,035,000	
HAYWOOD	CANTON	NCDOT	NC 110 (PISGAH DRIVE) AT LOCUST STREET. IMPROVE INTERSECTION.	0.5	Highway	Locally Selected	14	French Broad River MPO	U-6055	Exempt										\$0	UNDER CONSTRUCTION. STBGDA FUNDS ARE EXEMPT BECAUSE THEY ARE BEING USED ON REGIONAL CATEGORY PROJECT - STATE IS PAYING MATCH BECAUSE PROJECT CAME IN RANK ORDER OFF P3.0 PRIORITIZATION LIST
HAYWOOD	WAYNESVILLE (DEPOT STREET)	WAYNESVILLE	REPLACE BRIDGE 430262 OVER RICHLAND CREEK.	0.25	Highway	Municipal Bridge	14	French Broad River MPO	B-5013	Division 14										\$0	PROGRAMMED FOR PLANNING AND ENVIRONMENTAL STUDY ONLY BY THE TOWN OF WAYNESVILLE - MUNICIPAL BRIDGE
TRANSYLVANIA	BREVARD	BREVARD	REPLACE BRIDGE 870102 ON RAILROAD AVENUE OVER KINGS CREEK.	0.25	Highway	Municipal Bridge	14	Land-of-Sky RPO	B-5550	Division 14	BFPOFF					2023	\$1,586,000			\$1,586,000	UNDER CONSTRUCTION. PLANNING/DESIGN BY CITY OF BREVARD
HENDERSON	TRACY GROVE ROAD	NCDOT	REPLACE BRIDGE 440350 OVER DEVILS FORK CREEK.	0.25	Highway	Municipal Bridge	14	French Broad River MPO	B-5929	Division 14	BFPOFF					2025	\$2,100,000			\$2,100,000	RIGHT-OF-WAY IN PROGRESS. PLANNING/DESIGN BY CITY OF HENDERSONVILLE - MUNICIPAL BRIDGE
GRAHAM	NC 28	NCDOT	SR 1238 (BILL CRISP ROAD) TO SR 1230 (HYDE TOWN ROAD). CONSTRUCT MULTI-USE PATH.		Highway	NCDOT Selected (Other Selection Process)	14	Southwestern RPO	A-0009CE	Statewide Mobility	CRPLT5					2024	\$5,000,000			\$5,000,000	

BASIC PROJECT INFORMATION									FISCAL YEAR PROJECT PHASE SCHEDULED TO START												
COUNTY(S)	ROUTE/CITY	RESPONSIBLE AGENCY	DESCRIPTION	LENGTH (MILES)	MODE	FUNDING PROGRAM	DIVISION(S)	MPOs/RPOs	PROJECT ID	STI CATEGORY FUNDED	FUNDING SOURCE (SEE FUNDING SOURCES TAB FOR MORE INFO)	RIGHT-OF-WAY PROJECTED SCHEDULE	TOTAL REMAINING FUNDS NEEDED FOR RIGHT-OF-WAY	UTILITIES PROJECTED SCHEDULE	TOTAL REMAINING FUNDS NEEDED FOR UTILITIES	CONSTRUCTION PROJECTED SCHEDULE	TOTAL REMAINING FUNDS NEEDED FOR CONSTRUCTION	PROJECTED SCHEDULE FOR OTHER ACTIVITIES	TOTAL REMAINING FUNDS FOR OTHER ACTIVITIES	TOTAL REMAINING FUNDS NEEDED	COMMENT
CHEROKEE	NC 141	NCDOT	SR 1533 (HENDRIX ROAD) INTERSECTION. CONSTRUCT LEFT TURN LANE.		Highway	NCDOT Selected (Other Selection Process)	14	Southwestern RPO	HN-0029	Region G	CRPLT5, T(M)					2024	\$600,000			\$600,000	
TRANSYLVANIA	US 276	NCDOT	SR 1536 (CASCADE LAKE ROAD) INTERSECTION. CONSTRUCT ROUNDABOUT.	0.5	Highway	NCDOT Selected (Other Selection Process)	14	Land-of-Sky RPO	HN-0031	Exempt	CRPLT5, T(M)	2025	\$1,320,000			2026	\$4,200,000	2024	\$744,000	\$6,264,000	
HAYWOOD, SWAIN	VARIOUS	NCDOT	PROJECTS TO IMPROVE CONGESTION AND AIR QUALITY IN THE LAND OF SKY RPO AND SOUTHWESTERN RPO.		Highway	Other	14	Land-of-Sky RPO, Southwestern RPO	C-5612	Exempt	CMAQ, L	2020	\$4,000			2020	\$19,000	2020	\$12,000	\$35,000	
COLUMBUS, ROBESON, CLEVELAND, ANSON, GASTON, POLK, SCOTLAND, HENDERSON, RICHMOND, RUTHERFORD, MECKLENBURG, BRUNSWICK, BUNCOMBE, UNION	US 74	NCDOT	I-40 IN ASHEVILLE TO I-140 IN WILMINGTON. IMPLEMENT BROADBAND, ITS, AND RESILIENCY IMPROVEMENTS.	279.24	Highway	Other	3, 6, 8, 10, 12, 13, 14	Lumber River RPO, Cape Fear RPO, Gaston-Cleveland-Lincoln MPO, Foothills RPO, French Broad River MPO, Rocky River RPO, Charlotte Regional TPO, Wilmington Urban Area MPO	HO-0002											\$0	DP REPRESENTS FEDERAL INFRA GRANT FUNDS.
CLEVELAND, POLK, GASTON, HENDERSON, RUTHERFORD, MECKLENBURG, BUNCOMBE	US 74	NCDOT	I-40 IN ASHEVILLE TO I-77 AT I-485 (SOUTH) IN CHARLOTTE. INSTALL BROADBAND.	123.09	Highway	Other	10, 12, 13, 14	Gaston-Cleveland-Lincoln MPO, Foothills RPO, French Broad River MPO, Charlotte Regional TPO	HO-0002A	Statewide Mobility	HSIP					2021	\$18,435,000			\$18,435,000	UNDER CONSTRUCTION. LETTING TO BE COMBINED WITH R-5777D, I-5986C, HO-0002B, AND HO-0002C.
HAYWOOD	GREAT SMOKY MOUNTAINS NATIONAL PARK	NCDOT	REGIONAL OUTREACH AND EDUCATIONAL PROGRAM.		Highway	Other	14	Land-of-Sky RPO	HO-0003	Exempt	CMAQ, L							2022	\$250,000	\$250,000	
SWAIN	GREAT SMOKY MOUNTAINS NATIONAL PARK	NCDOT	SUSTAINABLE TRANSPORTATION PRACTICES TO REDUCE AIR POLLUTION.		Highway	Other	14	Southwestern RPO	HO-0004	Exempt	CMAQ, L							2022	\$250,000	\$250,000	
MECKLENBURG, WAKE, GUILFORD, FORSYTH, DURHAM, CABARRUS, GASTON, JOHNSTON, UNION, CATAWBA, DAVIDSON, IREDELL, ORANGE, ROWAN, NASH, DAVIE, EDGEcombe, GRANVILLE, HAYWOOD	VARIOUS	NCDOT	NCDOT TRAFFIC SYSTEMS OPERATIONS. INSTALL STATEWIDE ITS DEVICE OPERATIONS.		Highway	Other	4, 5, 7, 9, 10, 12, 14	Charlotte Regional TPO, Capital Area MPO, Durham-Chapel Hill-Carrboro MPO, Winston-Salem Area TPO, Greensboro Urban Area MPO, Cabarrus-Rowan MPO, High Point Urban Area MPO, Gaston-Cleveland-Lincoln MPO, Greater Hickory MPO, Rocky Mount Urban Area MPO, Ker	HO-0005	Exempt	CMAQ, S(M)					2022	\$21,605,000			\$21,605,000	UNDER CONSTRUCTION.
MECKLENBURG, WAKE, GUILFORD, FORSYTH, DURHAM, CABARRUS, GASTON, JOHNSTON, UNION, CATAWBA, DAVIDSON, IREDELL, ORANGE, ROWAN, LINCOLN, NASH, CHATHAM, DAVIE, EDGEcombe, FRANKLIN, GRANVILLE, HAYWOOD, PERSON, SWAIN	NORTH CAROLINA DEPARTMENT OF ENVIRONMENT AND NATUR	NCDOT	NORTH CAROLINA AIR AWARENESS OUTREACH PROGRAM TO PROVIDE EDUCATION AND PRODUCE DAILY AIR QUALITY FORECAST.		Highway	Other	4, 5, 7, 8, 9, 10, 12, 14	Charlotte Regional TPO, Capital Area MPO, Durham-Chapel Hill-Carrboro MPO, Cabarrus-Rowan MPO, Winston-Salem Area TPO, Gaston-Cleveland-Lincoln MPO, Greensboro Urban Area MPO, High Point Urban Area MPO, Greater Hickory MPO, Kerr-Tar RPO, Rocky Mount Urban	HO-0009	Exempt	CMAQ, L, O							2022	\$1,604,000	\$1,604,000	"O" FUNDING REFLECTS PARTICIPATION BY DAQ - IN PROGRESS
HAYWOOD, ROBESON	I-40 AND I-95	NCDOT	I-40 FROM TENNESSEE STATE LINE TO MM 20 AND I-95 FROM EXIT 13 TO SOUTH OF PROPOSED I-295. IMPLEMENT SYSTEM TO PROVIDE REAL TIME ALERTS IN VEHICLES WHEN DRIVERS ENCOUNTER A ROAD ANOMALY REQUIRING THEM TO TAKE DRIVING ACTION.	40	Highway	Other	6, 14	Land-of-Sky RPO, Lumber River RPO	HO-0011	Statewide Mobility	DP, O							2024	\$1,972,000	\$1,972,000	DP FUNDS REPRESENT FEDERAL SMART GRANT FUNDS. O FUNDS REPRESENT IN KIND MATCH.
BUNCOMBE, ALLEGHANY, JACKSON, WATAUGA, ASHE, SWAIN, HAYWOOD, AVERY, McDOWELL, TRANSYLVANIA, YANCEY, MITCHELL, HENDERSON, WILKES, BURKE, CALDWELL	BLUE RIDGE PARKWAY ASSOCIATION	BLUE RIDGE PARKWAY ASSOCIATION	UPDATE THE BLUE RIDGE PARKWAY ASSOCIATION TRAVEL PLANNER AND MAP BROCHURE. REDESIGN BLUE RIDGE PARKWAY WEBSITE AND MOBILE APPLICATION. IMPLEMENT MARKETING PLAN FOR BLUE RIDGE PARKWAY ASSOCIATION.		Highway	Other	11, 13, 14	High Country RPO, French Broad River MPO, Southwestern RPO, Land-of-Sky RPO, Foothills RPO, Greater Hickory MPO	HO-0012	Exempt	DP, L					2024	\$575,000			\$575,000	NATIONAL SCENIC BYWAYS GRANT AWARD: \$460,000. DP FUNDS REPRESENT NATIONAL SCENIC BYWAYS GRANT FUNDING. LOCAL MATCH PROVIDED BY BLUE RIDGE PARKWAYS ASSOCIATION.
JACKSON, SWAIN	VARIOUS	NCDOT	INDIAN RESERVATION ROAD (IRR) PROGRAM. ROAD AND BRIDGE IMPROVEMENTS TO BE CONSTRUCTED BY EASTERN BAND OF CHEROKEE INDIANS.		Highway	Other	14	Southwestern RPO	R-5500	Exempt										\$0	PROGRAM IN PROGRESS

BASIC PROJECT INFORMATION										FISCAL YEAR PROJECT PHASE SCHEDULED TO START											
COUNTY(S)	ROUTE/CITY	RESPONSIBLE AGENCY	DESCRIPTION	LENGTH (MILES)	MODE	FUNDING PROGRAM	DIVISION(S)	MPOs/RPOs	PROJECT ID	STI CATEGORY FUNDED	FUNDING SOURCE (SEE FUNDING SOURCES TAB FOR MORE INFO)	RIGHT-OF-WAY PROJECTED SCHEDULE	TOTAL REMAINING FUNDS NEEDED FOR RIGHT-OF-WAY	UTILITIES PROJECTED SCHEDULE	TOTAL REMAINING FUNDS NEEDED FOR UTILITIES	CONSTRUCTION PROJECTED SCHEDULE	TOTAL REMAINING FUNDS NEEDED FOR CONSTRUCTION	PROJECTED SCHEDULE FOR OTHER ACTIVITIES	TOTAL REMAINING FUNDS FOR OTHER ACTIVITIES	TOTAL REMAINING FUNDS NEEDED	COMMENT
JACKSON	US 64	NCDOT	CASHIERS TO JACKSON-TRANSYLVANIA COUNTY LINE	6.6	Highway	Pre-STI (Historic)	14	Southwestern RPO	R-2409A											\$0	COMPLETE
JACKSON	US 64	NCDOT	1.1 MILES EAST OF CASHIERS TO 1.6 MILES EAST OF CASHIERS	0.473	Highway	Pre-STI (Historic)	14	Southwestern RPO	R-2409B											\$0	COMPLETE
GRAHAM	NC 143	NCDOT	NC 143 BUSINESS, SOUTH OF SR 1115 TO NORTH OF SR 1125		Highway	Pre-STI (Historic)	14	Southwestern RPO	R-2822A											\$0	COMPLETE
CHEROKEE, CLAY, GRAHAM, HAYWOOD, HENDERSON, JACKSON, MACON, POLK, SWAIN, TRANSYLVANIA	VARIOUS	NCDOT	SAFETY IMPROVEMENTS AT VARIOUS LOCATIONS IN DIVISION 14.		Highway	Safety	14	Southwestern RPO, French Broad River MPO, Foothills RPO, Land-of-Sky RPO	HS-2014											\$0	
MACON	US 64/NC 28	NCDOT	INSTALL CENTERLINE RUMBLESTRIPS, LONG LIFE PAVEMENT MARKINGS, AND INTERMITTENT PAVED SHOULDERS FROM SR 1560 TO SR 1533, NEAR FRANKLIN.	5.76	Highway	Safety	14	Southwestern RPO	HS-2014A	Region G	HSIP				2021	\$1,200,000				\$1,200,000	UNDER CONSTRUCTION.
CLAY	US 64	NCDOT	SR 1147 (OAK FOREST ROAD) NEAR HAYESVILLE. EXTEND TWO-WAY LEFT TURN LANE.	0.5	Highway	Safety	14	Southwestern RPO	HS-2014AA	Region G	HSIP				2024	\$51,000				\$51,000	
POLK	NC 108 (MILLS STREET)	NCDOT	SR 1534 (PEAK STREET). INSTALL PEDESTRIAN SIGNALS AND UPGRADE CURB RAMP.	0.5	Highway	Safety	14	Foothills RPO	HS-2014AB	Region G	HSIP				2024	\$168,000				\$168,000	
TRANSYLVANIA	US 276 (GREENVILLE HIGHWAY)	NCDOT	SR 1118 (GALLIMORE ROAD). INSTALL TRAFFIC SIGNAL WITH PEDESTRIAN SIGNALS.	0.5	Highway	Safety	14	Land-of-Sky RPO	HS-2014AC	Region G	HSIP				2024	\$200,000				\$200,000	
JACKSON	SR 1356 (SAVANNAH DRIVE)	NCDOT	US 23 BUS TO NICOL ARMS ROAD. CONSTRUCT SIDEWALK.	0.12	Highway	Safety	14	Southwestern RPO	HS-2014AD	Division 14	HSIP				2025	\$110,000				\$110,000	
JACKSON	SR 1157 (CULLOWHEE MOUNTAIN ROAD)	NCDOT	INSTALL GUARDRAIL FROM MILEPOST 2.6 TO 6.6, NEAR CULLOWHEE.	4.02	Highway	Safety	14	Southwestern RPO	HS-2014B	Division 14	HSIP				2022	\$110,000				\$110,000	UNDER CONSTRUCTION.
HAYWOOD, HENDERSON, MACON, POLK, SWAIN	VARIOUS	NCDOT	INSTALL SNOWBLOWABLE MARKERS AND PAVEMENT MARKINGS FOR WRONG WAY RAMP ARROWS ON VARIOUS FREEWAY RAMP.	0.5	Highway	Safety	14	Southwestern RPO, Foothills RPO, French Broad River MPO	HS-2014C	Statewide Mobility	HSIP				2023	\$50,000				\$50,000	UNDER CONSTRUCTION.
JACKSON	SR 1325 (CENTENNIAL DRIVE)	NCDOT	INSTALL RECTANGULAR RAPID FLASHING BEACONS (RRFB) AT THREE MIDBLOCK CROSSINGS NEAR SR 1169 (CENTRAL DRIVE).	0.5	Highway	Safety	14	Southwestern RPO	HS-2014D	Division 14	HSIP				2022	\$59,000				\$59,000	UNDER CONSTRUCTION.
HAYWOOD, JACKSON	US 74	NCDOT	IMPROVE PAVEMENT FROM SR 1392 TO EAST OF SR 1388 AND FROM JACKSON COUNTY LINE TO BRIDGES 107 AND 110.	9.77	Highway	Safety	14	French Broad River MPO, Southwestern RPO	HS-2014E	Statewide Mobility	HSIP				2023	\$975,000				\$975,000	UNDER CONSTRUCTION.
CLAY	SR 1100 (OLD HIGHWAY 64 WEST)	NCDOT	SR 1135 (SETTAWIG ROAD) NEAR BRASSTOWN. INSTALL GUARDRAIL ON CULVERT.	0.5	Highway	Safety	14	Southwestern RPO	HS-2014F	Division 14	HSIP				2023	\$45,000				\$45,000	UNDER CONSTRUCTION.
GRAHAM	NC 143	NCDOT	LONG HUNGRY ROAD INTERSECTION. IMPROVE SUPERELEVATION.	0.5	Highway	Safety	14	Southwestern RPO	HS-2014G	Region G	HSIP	2024	\$2,000		2024	\$515,000				\$517,000	
JACKSON	VARIOUS	NCDOT	US 23 BUSINESS (HAYWOOD ROAD) AT CHURCH STREET AND SR 1557 (FRONT STREET) AT SR 1558 (DEPOT STREET). INSTALL RECTANGULAR RAPID FLASHING BEACON (RRFB) AND UPGRADE CURB RAMP.	0.5	Highway	Safety	14	Southwestern RPO	HS-2014H	Region G	HSIP				2023	\$96,000				\$96,000	
HENDERSON	US 25 BUSINESS (ASHEVILLE HIGHWAY)	NCDOT	HENDERSONVILLE CITY LIMIT TO SR 1534. INSTALL RUMBLE STRIPS WITH LONG LIFE PAVEMENT MARKINGS.	4.3	Highway	Safety	14	French Broad River MPO	HS-2014I	Region G	HSIP				2024	\$349,000				\$349,000	
HAYWOOD, POLK	VARIOUS	NCDOT	INSTALL LONG LIFE PAVEMENT MARKINGS ALONG VARIOUS SECONDARY ROUTES.		Highway	Safety	14	French Broad River MPO, Foothills RPO, Land-of-Sky RPO	HS-2014J	Division 14	HSIP				2023	\$2,570,000				\$2,570,000	UNDER CONSTRUCTION.
HAYWOOD	US 19	NCDOT	HOLSTON VILLAGE ROAD AND SR 1197 (GOLF COURSE ROAD). UPGRADE INTERSECTIONS.	0.5	Highway	Safety	14	French Broad River MPO	HS-2014K	Region G	HSIP				2025	\$110,000				\$110,000	UNDER CONSTRUCTION.
HENDERSON	US 64	NCDOT	SR 1574 (FRUITLAND ROAD), SR 1006 (HOWARD GAP ROAD), SR 1519 (THOMPSON STREET)/ SR 1751 (FREEMAN STREET), SR 1749 (ORR'S CAMP ROAD)/ SR 1634 (CAROLINA AVENUE). UPGRADE INTERSECTIONS.	0.5	Highway	Safety	14	French Broad River MPO	HS-2014L	Region G	HSIP				2023	\$570,000				\$570,000	UNDER CONSTRUCTION.
TRANSYLVANIA	US 64 (ASHEVILLE HIGHWAY)	NCDOT	SR 1592 (HOSPITAL DRIVE)/ STRAUS PARKWAY. UPGRADE INTERSECTION.	0.5	Highway	Safety	14	Land-of-Sky RPO, French Broad River MPO	HS-2014M	Region G	HSIP				2024	\$225,000				\$225,000	
HENDERSON	US 64 (7TH AVENUE)	NCDOT	NORTH GROVE STREET/ 7TH AVENUE. UPGRADE INTERSECTION.		Highway	Safety	14	French Broad River MPO	HS-2014N	Region G	HSIP				2024	\$240,000				\$240,000	
HENDERSON	US 64	NCDOT	SR 1586 (SOUTH MILLS GAP ROAD)/ TUTTLE ROAD. INSTALL TRAFFIC SIGNAL.	0.5	Highway	Safety	14	French Broad River MPO	HS-2014O	Region G	HSIP	2023	\$20,000		2023	\$75,000				\$95,000	
MACON, CHEROKEE, JACKSON	VARIOUS	NCDOT	INSTALL LONG LIFE PAVEMENT MARKINGS ALONG VARIOUS PRIMARY AND SECONDARY ROUTES.		Highway	Safety	14	Southwestern RPO	HS-2014P	Region G	HSIP				2024	\$2,955,000				\$2,955,000	UNDER CONSTRUCTION.
HENDERSON	US 64, US 25 BUSINESS	NCDOT	UPGRADE SIGNAL SYSTEM AT 33 INTERSECTIONS ALONG US 64 AND US 25 BUSINESS.		Highway	Safety	14	French Broad River MPO	HS-2014Q	Region G	HSIP				2023	\$225,000				\$225,000	UNDER CONSTRUCTION.
HAYWOOD, HENDERSON, JACKSON, POLK, TRANSYLVANIA	VARIOUS	NCDOT	INSTALL LONG LIFE PAVEMENT MARKINGS ALONG VARIOUS PRIMARY AND SECONDARY ROUTES.		Highway	Safety	14	Foothills RPO, French Broad River MPO, Land-of-Sky RPO, Southwestern RPO	HS-2014R	Region G	HSIP				2023	\$1,225,000				\$1,225,000	UNDER CONSTRUCTION.
HAYWOOD	US 19	NCDOT	JACKSON COUNTY TO MAGGIE VALLEY. INSTALL LONG LIFE PAVEMENT MARKINGS.	3.5	Highway	Safety	14	French Broad River MPO	HS-2014S	Region G	HSIP				2024	\$263,000				\$263,000	
SWAIN	US 19	NCDOT	SR 1336 TO JACKSON COUNTY. INSTALL RUMBLE STRIPS AND LONG LIFE PAVEMENT MARKINGS.	5.15	Highway	Safety	14	Southwestern RPO	HS-2014T	Region G	HSIP				2024	\$364,000				\$364,000	
MACON	US 19	NCDOT	CHEROKEE COUNTY TO SWAIN COUNTY. INSTALL RUMBLE STRIPS AND LONG LIFE PAVEMENT MARKINGS.	2.61	Highway	Safety	14	Southwestern RPO	HS-2014U	Statewide Mobility	HSIP				2024	\$105,000				\$105,000	
CHEROKEE	SR 1564 (BRASSTOWN ROAD)	NCDOT	JOHN C. CAMPBELL FOLK SCHOOL. INSTALL FOUR RECTANGULAR RAPID FLASHING BEACONS AND CONSTRUCT CONCRETE LANDING PADS.	0.49	Highway	Safety	14	Southwestern RPO	HS-2014V	Division 14	HSIP				2024	\$150,000				\$150,000	
MACON	US 64 (MURPHY ROAD)	NCDOT	SR 1146 (PATTON ROAD); SR 1442 (OLD MURPHY ROAD) NEAR FRANKLIN. CONSTRUCT DIRECTIONAL LEFTOVER WITH U-TURN BULBOUTS.		Highway	Safety	14	Southwestern RPO	HS-2014W	Region G	HSIP				2025	\$955,000				\$955,000	
CHEROKEE	US 64/US 74	NCDOT	NC 60 NEAR MURPHY. CONSTRUCT DIRECTIONAL LEFTOVER WITH U-TURN BULBOUTS.	0.5	Highway	Safety	14	Southwestern RPO	HS-2014X	Statewide Mobility	HSIP				2024	\$525,000				\$525,000	

BASIC PROJECT INFORMATION										FISCAL YEAR PROJECT PHASE SCHEDULED TO START											
COUNTY(S)	ROUTE/CITY	RESPONSIBLE AGENCY	DESCRIPTION	LENGTH (MILES)	MODE	FUNDING PROGRAM	DIVISION(S)	MPOs/RPOs	PROJECT ID	STI CATEGORY FUNDED	FUNDING SOURCE (SEE FUNDING SOURCES TAB FOR MORE INFO)	RIGHT-OF-WAY PROJECTED SCHEDULE	TOTAL REMAINING FUNDS NEEDED FOR RIGHT-OF-WAY	UTILITIES PROJECTED SCHEDULE	TOTAL REMAINING FUNDS NEEDED FOR UTILITIES	CONSTRUCTION PROJECTED SCHEDULE	TOTAL REMAINING FUNDS NEEDED FOR CONSTRUCTION	PROJECTED SCHEDULE FOR OTHER ACTIVITIES	TOTAL REMAINING FUNDS FOR OTHER ACTIVITIES	TOTAL REMAINING FUNDS NEEDED	COMMENT
HAYWOOD	US 19 (DELLWOOD ROAD)	NCDOT	NORTH LAKESHORE DRIVE. INSTALL TRAFFIC SIGNAL WITH PEDESTRIAN ACCOMMODATIONS.	0.5	Highway	Safety	14	French Broad River MPO	HS-2014Y	Region G	HSIP					2025	\$210,000			\$210,000	
SWAIN	SR 1337 (WEST DEEP CREEK ROAD)	NCDOT	SR 1338. INSTALL PEDESTRIAN ACCOMMODATIONS.	0.5	Highway	Safety	14	Southwestern RPO	HS-2014Z	Division 14	HSIP					2025	\$71,000			\$71,000	
CHEROKEE, CLAY, GRAHAM, HAYWOOD, HENDERSON, JACKSON, MACON, POLK, SWAIN, TRANSYLVANIA	VARIOUS	NCDOT	SAFETY IMPROVEMENTS AT VARIOUS LOCATIONS IN DIVISION 14.		Highway	Safety	14	Southwestern RPO, French Broad River MPO, Foothills RPO, Land-of-Sky RPO	HS-2414											\$0	PROGRAMMED FOR PRELIMINARY ENGINEERING ONLY. INDIVIDUAL PROJECTS AND FUNDING TO BE REQUESTED IN THE FUTURE AS NEEDED.
SWAIN	US 19 / US 74	NCDOT	NANTAHALA OUTDOORS CENTER/ APPALACHIAN TRAIL NEAR SR 1103 NEAR WESSER. INSTALL PEDESTRIAN RECTANGULAR RAPID FLASHING BEACONS.	0.5	Highway	Safety	14	Southwestern RPO	HS-2414A	Statewide Mobility	HSIP					2025	\$48,000			\$48,000	
CHEROKEE	US 19 BUSINESS	NCDOT	SR 1424 (CONNAHETTA STREET) AND MAPLE STREET INTERSECTIONS. INSTALL PEDESTRIAN RECTANGULAR RAPID FLASHING BEACONS.	0.5	Highway	Safety	14	Southwestern RPO	HS-2414B	Region G	HSIP					2025	\$75,000			\$75,000	
HENDERSON	US 64 (6TH AVENUE W.)	NCDOT	NORTH OAK STREET INTERSECTION IN HENDERSONVILLE. INSTALL RECTANGULAR RAPID FLASHING BEACON WITH ADVANCED FLASHERS AND ACTUATED CROSSWALK LIGHTING.		Highway	Safety	14	French Broad River MPO	HS-2414C	Region G	HSIP					2025	\$50,000			\$50,000	
MACON	SR 1668 (FULTON ROAD)	NCDOT	US 64 TO SR 1667 NEAR FRANKLIN. INSTALL GUARDRAIL.		Highway	Safety	14	Southwestern RPO	HS-2414D	Division 14	HSIP					2025	\$320,000			\$320,000	
MACON	SR 1372 (LOWER BURNINGTOWN ROAD)	NCDOT	SR 1474 (SALDEER MOUNTAIN ROAD) TO SR 1392 (MIDDLE BURNINGTOWN ROAD) NEAR FRANKLIN. INSTALL GUARDRAIL.		Highway	Safety	14	Southwestern RPO	HS-2414E	Division 14	HSIP					2025	\$565,000			\$565,000	
HENDERSON	NC 191 (HAYWOOD ROAD)	NCDOT	RIDGEWOOD BOULEVARD / WHITMIRE STREET INTERSECTION IN HENDERSONVILLE. INSTALL RECTANGULAR RAPID FLASHING BEACON AND ACTUATED CROSSWALK LIGHTING.		Highway	Safety	14	French Broad River MPO	HS-2414F	Region G	HSIP					2025	\$43,000			\$43,000	
TRANSYLVANIA	SR 1512 (ECUSTA ROAD)	NCDOT	ECUSTA BYPASS INTERSECTION IN BREVARD. INSTALL RECTANGULAR RAPID FLASHING BEACON AND ACTUATED CROSSWALK LIGHTING.		Highway	Safety	14	Southwestern RPO	HS-2414G	Division 14	HSIP					2025	\$35,000			\$35,000	
TRANSYLVANIA	US 64	NCDOT	MILE MARKER 5 TO MILE MARKER 13 AND MILE MARKER 25 TO MILE MARKER 31 NEAR BREVARD. INSTALL RUMPLE STRIPES WIT 6' LONG LOPE PAVEMENT MARKINGS.	14	Highway	Safety	14	Southwestern RPO	HS-2414H	Region G	HSIP					2025	\$580,000			\$580,000	
JACKSON, SWAIN	US 441 AND US 19	NCDOT	VARIOUS LOCATIONS. UPGRADE GUARDRAIL END UNITS.		Highway	Safety	14	Southwestern RPO	HS-2414J	Region G	HSIP					2025	\$110,000			\$110,000	
MACON	US 19, US 23 AND US 64	NCDOT	VARIOUS LOCATIONS. UPGRADE GUARDRAIL END UNITS.		Highway	Safety	14	Southwestern RPO	HS-2414K	Region G	HSIP					2025	\$850,000			\$850,000	
CHEROKEE	US 19	NCDOT	VARIOUS LOCATIONS. UPGRADE GUARDRAIL END UNITS.		Highway	Safety	14	Southwestern RPO	HS-2414L	Statewide Mobility	HSIP					2025	\$130,000			\$130,000	
CLAY	US 64	NCDOT	VARIOUS LOCATIONS. UPGRADE GUARDRAIL END UNITS.		Highway	Safety	14	Southwestern RPO	HS-2414M	Region G	HSIP					2025	\$750,000			\$750,000	
JACKSON	US 23 / US 441	NCDOT	SR 1320 (GREENS CREEK ROAD). INSTALL A DIRECTIONAL LEFTOVER WITH ONE BULB-OUT (RCI).		Highway	Safety	14	Southwestern RPO	HS-2414N	Statewide Mobility	HSIP					2026	\$830,000			\$830,000	
TRANSYLVANIA	US 64 (ROSMAN HIGHWAY)	NCDOT	ESTATOE TRAIL GREENWAY CROSSING NEAR SR 1347 (0.17 MILE NORTHEAST OF SR 1347). INSTALL A PEDESTRIAN HYBRID BEACON.		Highway	Safety	14	Land-of-Sky RPO	HS-2414O	Region G	HSIP					2025	\$170,000			\$170,000	
CHEROKEE, CLAY, GRAHAM, HAYWOOD, HENDERSON, JACKSON, MACON, POLK, SWAIN, TRANSYLVANIA	VARIOUS	NCDOT	DIVISION 14 RUMBLE STRIPS, GUARDRAIL, SAFETY AND LIGHTING IMPROVEMENTS AT SELECTED LOCATIONS.		Highway	Safety	14	Southwestern RPO, Land-of-Sky RPO, French Broad River MPO, Foothills RPO	W-5214											\$0	IN PROGRESS - DIVISION PURCHASE ORDER CONTRACT (DPOC)
CHEROKEE, CLAY, GRAHAM, HAYWOOD, HENDERSON, JACKSON, MACON, POLK, SWAIN, TRANSYLVANIA	VARIOUS	NCDOT	SAFETY IMPROVEMENTS AT VARIOUS LOCATIONS IN DIVISION 14.		Highway	Safety	14	Southwestern RPO, French Broad River MPO, Foothills RPO, Land-of-Sky RPO	W-5714											\$0	IN PROGRESS
CHEROKEE, CLAY, GRAHAM, HAYWOOD, HENDERSON, JACKSON, MACON, POLK, SWAIN, TRANSYLVANIA	VARIOUS	NCDOT	SAFETY IMPROVEMENTS AT VARIOUS LOCATIONS.		Highway	Safety	14	Southwestern RPO, French Broad River MPO, Foothills RPO, Land-of-Sky RPO	W-5714DIV	Division 14	HSIP	2020	\$120,000			2020	\$720,000			\$840,000	IN PROGRESS.
JACKSON	US 64	NCDOT	SR 1119 (SAPPHIRE POSTOFFICE ROAD) AT CHRYSLER CURVE NEAR SAPPHIRE. CONSTRUCT SAFETY IMPROVEMENTS.	0.68	Highway	Safety	14	Southwestern RPO	W-5714E	Region G	HSIP					2024	\$975,000			\$975,000	
CHEROKEE, CLAY, GRAHAM, HAYWOOD, HENDERSON, JACKSON, MACON, POLK, SWAIN, TRANSYLVANIA	VARIOUS	NCDOT	SAFETY IMPROVEMENTS AT VARIOUS LOCATIONS.		Highway	Safety	14	Southwestern RPO, French Broad River MPO, Foothills RPO, Land-of-Sky RPO	W-5714REG	Region G	HSIP	2020	\$120,000			2020	\$720,000			\$840,000	IN PROGRESS.

BASIC PROJECT INFORMATION										FISCAL YEAR PROJECT PHASE SCHEDULED TO START											
COUNTY(S)	ROUTE/CITY	RESPONSIBLE AGENCY	DESCRIPTION	LENGTH (MILES)	MODE	FUNDING PROGRAM	DIVISION(S)	MPOs/RPOs	PROJECT ID	STI CATEGORY FUNDED	FUNDING SOURCE (SEE FUNDING SOURCES TAB FOR MORE INFO)	RIGHT-OF-WAY PROJECTED SCHEDULE	TOTAL REMAINING FUNDS NEEDED FOR RIGHT-OF-WAY	UTILITIES PROJECTED SCHEDULE	TOTAL REMAINING FUNDS NEEDED FOR UTILITIES	CONSTRUCTION PROJECTED SCHEDULE	TOTAL REMAINING FUNDS NEEDED FOR CONSTRUCTION	PROJECTED SCHEDULE FOR OTHER ACTIVITIES	TOTAL REMAINING FUNDS FOR OTHER ACTIVITIES	TOTAL REMAINING FUNDS NEEDED	COMMENT
CHEROKEE, CLAY, GRAHAM, HAYWOOD, HENDERSON, JACKSON, MACON, POLK, SWAIN, TRANSYLVANIA	VARIOUS	NCDOT	SAFETY IMPROVEMENTS AT VARIOUS LOCATIONS.		Highway	Safety	14	Southwestern RPO, French Broad River MPO, Foothills RPO, Land-of-Sky RPO	W-57145W	Statewide Mobility	HSIP	2020	\$160,000			2020	\$960,000			\$1,120,000	IN PROGRESS.
CHEROKEE, CLAY, GRAHAM, HAYWOOD, HENDERSON, JACKSON, MACON, POLK, SWAIN, TRANSYLVANIA	VARIOUS	NCDOT	SAFETY IMPROVEMENTS AT VARIOUS LOCATIONS IN DIVISION 14.		Highway	Safety	14	Southwestern RPO, French Broad River MPO, Foothills RPO, Land-of-Sky RPO	W-5814											\$0	
HAYWOOD	US 276	NCDOT	CONSTRUCT LEFT TURN LANE 0.3 MILES SOUTH OF SR 1326 (BOB BOYD ROAD).	0.5	Highway	Safety	14	Land-of-Sky RPO	W-5814A	Region G	HSIP					2022	\$380,000			\$380,000	UNDER CONSTRUCTION.
POLK	US 74 WB	NCDOT	I-26 TO THE RUTHERFORD COUNTY LINE. UPGRADE END TERMINALS TO CURRENT STANDARDS.	12.65	Highway	Safety	14	Foothills RPO	W-5814B	Statewide Mobility	HSIP					2021	\$199,000			\$199,000	COMPLETE
POLK	US 74 EB	NCDOT	I-26 TO THE RUTHERFORD COUNTY LINE. UPGRADE END TERMINALS TO CURRENT STANDARDS.	12.65	Highway	Safety	14	Foothills RPO	W-5814C	Statewide Mobility	HSIP					2021	\$179,000			\$179,000	COMPLETE
HENDERSON, BUNCOMBE	I-26	NCDOT	US 25 TO NC 280. WIDEN TO ADD ADDITIONAL LANES.	13.6	Highway	STI (Prioritization)	13, 14	French Broad River MPO	I-4400											\$0	
HENDERSON	I-26	NCDOT	US 25 TO US 64	4.64	Highway	STI (Prioritization)	14	French Broad River MPO	I-4400A	Not Funded	NHP	NOT FUNDED	\$1,600,000	NOT FUNDED	\$500,000	NOT FUNDED	\$114,800,000	NOT FUNDED		\$116,900,000	
HENDERSON	I-26	NCDOT	US 64 INTERCHANGE IMPROVEMENTS	1	Highway	STI (Prioritization)	14	French Broad River MPO	I-4400BA	Division 14	T			2027	\$400,000	2029	\$29,100,000			\$29,500,000	
HENDERSON	I-26	NCDOT	US 64 TO US 25 BUSINESS	5.73	Highway	STI (Prioritization)	14	French Broad River MPO	I-4400BB	Statewide Mobility	NHP					2019	\$52,752,000			\$52,752,000	UNDER CONSTRUCTION. GARVEE BOND FUNDING: \$43,911,307 FOR CONSTRUCTION, PAYBACK FY 2019-2033
HENDERSON, BUNCOMBE	I-26	NCDOT	US 25 BUSINESS TO NC 280	3.29	Highway	STI (Prioritization)	13, 14	French Broad River MPO	I-4400C	Region G	NHP					2019	\$61,776,000			\$61,776,000	UNDER CONSTRUCTION. GARVEE BOND FUNDING: \$30M FOR CONSTRUCTION, PAYBACK FY 2019-2033; \$20M FOR CONSTRUCTION, PAYBACK FY 2021-2035
BUNCOMBE, HENDERSON	I-26	NCDOT	NC 280 (EXIT 40) TO I-40 AT ASHEVILLE. ADD ADDITIONAL LANES.	9.32	Highway	STI (Prioritization)	13, 14	French Broad River MPO	I-4700	Statewide Mobility	NHP					2019	\$62,468,000			\$62,468,000	UNDER CONSTRUCTION. SEGMENTS A AND B DELETED; GARVEE BOND FUNDING - \$52M FOR CONSTRUCTION, PAYBACK FY 2019-2033
POLK	I-26	NCDOT	US 74/NC 108 INTERCHANGE (EXIT 67). REVISE INTERCHANGE AND CONSTRUCT IMPROVEMENTS TO NC 108.		Highway	STI (Prioritization)	14	Foothills RPO	I-4729											\$0	
POLK	I-26	NCDOT	REVISE THE I-26/US 74/NC 108 INTERCHANGE. CONSTRUCT RAMP FROM I-26 WESTBOUND TO US 74 EASTBOUND, AND FROM US 74 WESTBOUND TO I-26 EASTBOUND.	1	Highway	STI (Prioritization)	14	Foothills RPO	I-4729A	Region G										\$0	COMPLETE
POLK	I-26	NCDOT	CONSTRUCT IMPROVEMENTS ON NC 108 AT EXIT 67.		Highway	STI (Prioritization)	14	Foothills RPO	I-4729B	Region G	T	2019	\$10,200,000	2019	\$2,000,000	2029	\$22,599,000			\$34,799,000	RIGHT-OF-WAY IN PROGRESS
BUNCOMBE, HAYWOOD	I-40	NCDOT	US 74 (SMOKY MOUNTAIN EXPRESSWAY) TO SR 1224 (MONTE VISTA ROAD). ADD ADDITIONAL LANES.	16.5	Highway	STI (Prioritization)	13, 14	French Broad River MPO	I-6054											\$0	
HAYWOOD	I-40	NCDOT	US 74 (SMOKY MOUNTAIN EXPRESSWAY) TO NC 215 (CHAMPION DRIVE). ADD ADDITIONAL LANES.		Highway	STI (Prioritization)	14	French Broad River MPO	I-6054A	Not Funded	NHP	NOT FUNDED	\$2,700,000	NOT FUNDED	\$500,000	NOT FUNDED	\$57,300,000	NOT FUNDED		\$60,500,000	
HAYWOOD, BUNCOMBE	I-40	NCDOT	NC 215 (CHAMPION DRIVE) TO SR 1200 (WIGGINS ROAD). ADD ADDITIONAL LANES.		Highway	STI (Prioritization)	13, 14	French Broad River MPO	I-6054B	Not Funded	NHP	NOT FUNDED	\$5,300,000	NOT FUNDED	\$700,000	NOT FUNDED	\$163,500,000	NOT FUNDED		\$169,500,000	
TRANSYLVANIA, JACKSON	US 64	NCDOT	NC 107 AT CASHIERS TO US 178 AT ROSMAN. SAFETY IMPROVEMENTS AND CLIMBING LANES AT SELECTED LOCATIONS.		Highway	STI (Prioritization)	14	Land-of-Sky RPO, Southwestern RPO	R-2409											\$0	DIVISION PROJECT
TRANSYLVANIA	US 64	NCDOT	INDIAN CREEK TO FLAT CREEK VALLEY ROAD. WIDENING AND REALIGNMENT		Highway	STI (Prioritization)	14	Land-of-Sky RPO	R-2409D	Not Funded	BGLT5	NOT FUNDED	\$1,000,000	NOT FUNDED		NOT FUNDED	\$5,000,000	NOT FUNDED		\$6,000,000	
HENDERSON	NC 191	NCDOT	US 25 IN HENDERSONVILLE TO NC 280 SOUTH OF MILLS RIVER. WIDEN TO MULTI-LANES.	7.2	Highway	STI (Prioritization)	14	French Broad River MPO	R-2588											\$0	
HENDERSON	NC 191	NCDOT	US 25 TO SR 1381 (MOUNTAIN ROAD).		Highway	STI (Prioritization)	14	French Broad River MPO	R-2588A	Not Funded	BGANY	NOT FUNDED	\$15,200,000	NOT FUNDED	\$1,800,000	NOT FUNDED	\$18,800,000	NOT FUNDED		\$35,800,000	
HENDERSON	NC 191	NCDOT	SR 1381 (MOUNTAIN ROAD) TO NC 280 SOUTH OF MILLS RIVER.	4.41	Highway	STI (Prioritization)	14	French Broad River MPO	R-2588B	Division 14	NHP, T	2021	\$9,500,000	2022	\$15,500,000	2026	\$171,085,000			\$196,085,000	RIGHT-OF-WAY IN PROGRESS. INCLUDES REPLACEMENT OF BRIDGE 440121 OVER FRENCH BROAD RIVER OVERFLOW (FORMERLY B-5901). BUILD NC BONDS: \$17.7M FOR CONSTRUCTION, PAYBACK FY 2026-2040 (YR 10 / 2028 SALE).
GRAHAM	NC 143	NCDOT	NC 143, WEST BUFFALO CREEK TO NC 143 BUSINESS. UPGRADE CORRIDOR.		Highway	STI (Prioritization)	14	Southwestern RPO	R-2822											\$0	
GRAHAM	NC 143	NCDOT	WEST BUFFALO CREEK TO NC 143 BUSINESS. UPGRADE CORRIDOR.	4.94	Highway	STI (Prioritization)	14	Southwestern RPO	R-2822B	Region G	T	2023	\$1,100,000	2023	\$1,900,000	2025	\$52,000,000			\$55,000,000	RIGHT-OF-WAY IN PROGRESS.
SWAIN	US 19	NCDOT	SR 1152 (HUGHES BRANCH ROAD) IN BRYSON CITY TO SR 1195 (US 19A). MODERNIZE ROADWAY.	5.99	Highway	STI (Prioritization)	14	Southwestern RPO	R-4751	Not Funded	T	NOT FUNDED	\$25,000,000	NOT FUNDED	\$4,900,000	NOT FUNDED	\$75,000,000	NOT FUNDED		\$104,900,000	
JACKSON	NC 107	NCDOT	SR 1002 TO NC 281. UPGRADE EXISTING ROADWAY.	4.01	Highway	STI (Prioritization)	14	Southwestern RPO	R-4753	Division 14										\$0	UNDER CONSTRUCTION
JACKSON	NC 107 (US 23 BUSINESS)	NCDOT	NC 116 TO US 23 BUSINESS. US 23 BUSINESS, SR 1432 (SKYLAND DRIVE) TO WEST OF MUNICIPAL DRIVE. CONSTRUCT ACCESS MANAGEMENT IMPROVEMENTS.	1.85	Highway	STI (Prioritization)	14	Southwestern RPO	R-5600	Region G	BGST50, T	2022	\$70,440,000	2022	\$7,200,000	2025	\$101,900,000			\$179,540,000	RIGHT-OF-WAY IN PROGRESS. BUILD NC BOND FUNDING: \$20M FOR RIGHT OF WAY, PAYBACK FY 2022-2036 (FY 2022 / YR 4 SALE).
TRANSYLVANIA	DAVIDSON RIVER VILLAGE CONNECTOR	NCDOT	US 64 TO US 276/US 64 IN PISGAH FOREST.	0.75	Highway	STI (Prioritization)	14	Land-of-Sky RPO	R-5605	Division 14	T					2020	\$3,345,000			\$3,345,000	UNDER CONSTRUCTION. BUILD NC BOND FUNDING: \$2.592M FOR CON, PAYBACK FY 2020-2034 (FY 2019/ YR 1 SALE)
MACON	US 23/US 441	NCDOT	US 64 TO SR 1649 (PRENTISS BRIDGE ROAD). IMPLEMENT ACCESS MANAGEMENT STRATEGIES.	3.2	Highway	STI (Prioritization)	14	Southwestern RPO	R-5734											\$0	SEGMENT A INCLUDES THE REPLACEMENT OF BRIDGE 314 FORMERLY SCHEDULED TO BE REPLACED UNDER 17BP.14.R.154

BASIC PROJECT INFORMATION										FISCAL YEAR PROJECT PHASE SCHEDULED TO START											
COUNTY(S)	ROUTE/CITY	RESPONSIBLE AGENCY	DESCRIPTION	LENGTH (MILES)	MODE	FUNDING PROGRAM	DIVISION(S)	MPOs/RPOs	PROJECT ID	STI CATEGORY FUNDED	FUNDING SOURCE (SEE FUNDING SOURCES TAB FOR MORE INFO)	RIGHT-OF-WAY PROJECTED SCHEDULE	TOTAL REMAINING FUNDS NEEDED FOR RIGHT-OF-WAY	UTILITIES PROJECTED SCHEDULE	TOTAL REMAINING FUNDS NEEDED FOR UTILITIES	CONSTRUCTION PROJECTED SCHEDULE	TOTAL REMAINING FUNDS NEEDED FOR CONSTRUCTION	PROJECTED SCHEDULE FOR OTHER ACTIVITIES	TOTAL REMAINING FUNDS FOR OTHER ACTIVITIES	TOTAL REMAINING FUNDS NEEDED	COMMENT
MACON	US 23/US 441	NCDOT	US 64 TO SR 1652 (WIDE HORIZON DRIVE)/SR 1152 (BELDEN CIRCLE).	0.82	Highway	STI (Prioritization)	14	Southwestern RPO	R-5734A	Division 14	T					2021	\$12,600,000	2021	\$2,310,000	\$14,910,000	COMPLETE; BUILD NC BOND FUNDING: \$1.788 M FOR PE, PAYBACK FY 2021-2035 (FY 2021 / YR 2&3 SALE); \$9.797 M FOR CONSTRUCTION, PAYBACK FY 2021-2035 (FY 2021 / YR 2&3 SALE)
MACON	US 23/US 441	NCDOT	SR 1652 (WIDE HORIZON DRIVE)/SR 1152 (BELDEN CIRCLE) TO SR 1649 (PRENTISS BRIDGE ROAD).	2.42	Highway	STI (Prioritization)	14	Southwestern RPO	R-5734B	Not Funded	T	NOT FUNDED	\$13,800,000	NOT FUNDED	\$3,200,000	NOT FUNDED	\$26,600,000	NOT FUNDED		\$43,600,000	
MACON	US 23/US 441	NCDOT	SR 1649 (PRENTISS BRIDGE ROAD) TO GEORGIA STATE LINE.	9	Highway	STI (Prioritization)	14	Southwestern RPO	R-5734C	Not Funded	T	NOT FUNDED	\$5,000,000	NOT FUNDED	\$600,000	NOT FUNDED	\$53,600,000	NOT FUNDED		\$59,200,000	
CHEROKEE	US 19/US 74/ US 64/US 129	NCDOT	END OF 4-LANE DIVIDED SECTION TO US 19 BUSINESS (HIWASSEE STREET). IMPROVE ROADWAY.	0.07	Highway	STI (Prioritization)	14	Southwestern RPO	R-5735	Division 14	T	2020	\$4,815,000			2020	\$15,390,000	2020	\$2,700,000	\$22,905,000	UNDER CONSTRUCTION; BUILD NC BOND FUNDING: \$2.07 M FOR PE, \$3.74 M FOR ROW, \$4.505 M FOR CON - PAYBACK 2020-2034 (FY 2019 / YR 1 SALE); \$19,307 FOR PE-PAYBACK 2021-2035 (YR 2&3 SALE); \$7.452 M FOR CON, PAYBACK FY 2021-2035 (YR 2&3 SALE)
CHEROKEE	US 19/US 74/US 64/US 129	NCDOT	END OF 4-LANE DIVIDED SECTION TO US 19 BUSINESS (HIWASSEE STREET). IMPROVE ROADWAY.	0.73	Highway	STI (Prioritization)	14	Southwestern RPO	R-5735A	Division 14										\$0	CLEARING ONLY.
CLAY	NC 175	NCDOT	GEORGIA STATE LINE TO US 64. UPGRADE ROADWAY.	4.15	Highway	STI (Prioritization)	14	Southwestern RPO	R-5742	Division 14	T	2020	\$540,000			2020	\$28,077,000	2020	\$2,505,000	\$31,122,000	COMPLETE - INCL PRJ W-5119. BUILD NC BOND: \$1.925M FOR PE, \$419,979 FOR ROW, \$8.008 M FOR CON - PAYBACK 2020-2034 (FY 2019/YR1 SALE); \$8,839 FOR PE, PAYBACK 2021-2035 (YR 2&3 SALE); \$13.270M FOR CON, PAYBACK 2021-2035 (YR 2&3 SALE).
CLAY	NC 175	NCDOT	GEORGIA STATE LINE TO US 64. UPGRADE ROADWAY.	4.15	Highway	STI (Prioritization)	14	Southwestern RPO	R-5742A	Division 14										\$0	CLEARING ONLY.
HENDERSON	SR 1127 (KANUGA ROAD)	NCDOT	US 25 BUSINESS (CHURCH STREET) TO SR 1123 (LITTLE RIVER ROAD). UPGRADE ROADWAY.	3.89	Highway	STI (Prioritization)	14	French Broad River MPO	R-5748	Division 14	T	FUNDED FOR PRELIMINARY ENGINEERING ONLY	\$12,500,000	FUNDED FOR PRELIMINARY ENGINEERING ONLY	\$17,600,000	FUNDED FOR PRELIMINARY ENGINEERING ONLY	\$22,098,000			\$52,198,000	
TRANSYLVANIA	SR 1540 (WILSON ROAD)	NCDOT	SR 1504 (OLD US 64) TO US 276. UPGRADE ROADWAY.	3.67	Highway	STI (Prioritization)	14	Land-of-Sky RPO	R-5763	Division 14	T	2022	\$17,400,000	2022	\$2,400,000	2025	\$46,600,000			\$66,400,000	RIGHT-OF-WAY IN PROGRESS
TRANSYLVANIA	US 64	NCDOT	US 276, NC 280 INTERSECTION. CONSTRUCT INTERSECTION IMPROVEMENTS.	0.5	Highway	STI (Prioritization)	14	Land-of-Sky RPO	R-5799	Region G	T	2022	\$5,890,000	2022	\$600,000	2024	\$16,039,000			\$22,529,000	RIGHT-OF-WAY IN PROGRESS. BUILD NC BOND FUNDING: \$1M FOR RIGHT-OF-WAY, PAYBACK FY 2022-2036 (FY 2022 / YR 4 SALE)
TRANSYLVANIA	US 64/ US 276	NCDOT	FORTUNE COVE ROAD TO US 64 BUSINESS (NORTH CALDWELL STREET). CONSTRUCT MEDIAN AND ACCESS CONTROL MEASURES.	1.17	Highway	STI (Prioritization)	14	Land-of-Sky RPO	R-5800	Region G	BG5T50, T	2023	\$14,800,000	2023	\$4,400,000	2027	\$20,600,000			\$39,800,000	RIGHT-OF-WAY IN PROGRESS
GRAHAM, SWAIN	NC 28 (FONTANA ROAD)	NCDOT	US 129 TO NC 143. UPGRADE ROADWAY.	20.4	Highway	STI (Prioritization)	14	Southwestern RPO	R-5839											\$0	
SWAIN	NC 28	NCDOT	US 129 TO SWAIN/GRAHAM COUNTY LINE AT LITTLE TENNESSEE RIVER. UPGRADE ROADWAY.		Highway	STI (Prioritization)	14	Southwestern RPO	R-5839A	Not Funded	T	NOT FUNDED	\$1,520,000	NOT FUNDED	\$200,000	NOT FUNDED	\$312,700,000	NOT FUNDED		\$314,420,000	
GRAHAM	NC 28	NCDOT	SWAIN/GRAHAM COUNTY LINE AT LITTLE TENNESSEE RIVER TO WOODS ROAD AT FONTANA DAM VILLAGE. UPGRADE ROADWAY.	1.14	Highway	STI (Prioritization)	14	Southwestern RPO	R-5839BA	Division 14	T	2027	\$100,000	2027	\$200,000	2029	\$13,001,000			\$13,301,000	
GRAHAM	NC 28	NCDOT	WOODS ROAD AT FONTANA DAM VILLAGE TO EAST OF SR 1245 (FONTANA DAM ROAD). UPGRADE ROADWAY, INCLUDING REALIGNMENT OF NC 28/SR 1245 (FONTANA DAM ROAD) INTERSECTION.		Highway	STI (Prioritization)	14	Southwestern RPO	R-5839BB	Not Funded	T	NOT FUNDED	\$46,332,000	NOT FUNDED	\$80,000	NOT FUNDED	\$37,000,000	NOT FUNDED		\$83,412,000	
GRAHAM	NC 28	NCDOT	EAST OF SR 1245 (FONTANA DAM ROAD) TO SR 1287 (CABLE COVE ROAD). UPGRADE ROADWAY.		Highway	STI (Prioritization)	14	Southwestern RPO	R-5839C	Not Funded	T	NOT FUNDED	\$90,000	NOT FUNDED	\$20,000	NOT FUNDED	\$58,300,000	NOT FUNDED		\$58,410,000	
GRAHAM	NC 28	NCDOT	SR 1287 (CABLE COVE ROAD) TO SR 1242 (LOWER TUSKEGEE ROAD). UPGRADE ROADWAY.		Highway	STI (Prioritization)	14	Southwestern RPO	R-5839D	Not Funded	T	NOT FUNDED	\$730,000	NOT FUNDED	\$80,000	NOT FUNDED	\$57,500,000	NOT FUNDED		\$58,310,000	
GRAHAM	NC 28	NCDOT	SR 1242 (LOWER TUSKEGEE ROAD) TO NC 143. UPGRADE ROADWAY.		Highway	STI (Prioritization)	14	Southwestern RPO	R-5839E	Not Funded	T	NOT FUNDED	\$60,000	NOT FUNDED	\$100,000	NOT FUNDED	\$22,000,000	NOT FUNDED		\$22,160,000	
POLK	NC 9	NCDOT	US 74 TO NC 108. ADD PAVED SHOULDERS.	3.07	Highway	STI (Prioritization)	14	Foothills RPO	R-5840	Division 14	T	2022	\$2,200,000	2024	\$1,300,000	2026	\$12,400,000			\$15,900,000	RIGHT-OF-WAY IN PROGRESS.
JACKSON	NC 107	NCDOT	500 FEET SOUTH OF SR 1135 (SHOOK COVE ROAD) TO APPROXIMATELY 1 MILE NORTH OF SR 1157 (PINE CREEK ROAD). WIDEN PAVEMENT TO 24 FEET WITH 5 FEET PAVED SHOULDERS.	6.8	Highway	STI (Prioritization)	14	Southwestern RPO	R-5841											\$0	
JACKSON	NC 107	NCDOT	500 FEET SOUTH OF SR 1135 (SHOOK COVE ROAD) TO 1000 FEET NORTH OF THE LAKE TUCKASEEGEE DAM.	2.25	Highway	STI (Prioritization)	14	Southwestern RPO	R-5841A	Not Funded	T	NOT FUNDED	\$2,599,000	NOT FUNDED	\$200,000	NOT FUNDED	\$17,899,000	NOT FUNDED		\$20,698,000	
JACKSON	NC 107	NCDOT	1000 FEET NORTH OF THE LAKE TUCKASEEGEE DAM TO APPROXIMATELY 1 MILE NORTH OF SR 1157 (PINE CREEK ROAD).		Highway	STI (Prioritization)	14	Southwestern RPO	R-5841B	Not Funded	T	NOT FUNDED	\$6,400,000	NOT FUNDED	\$300,000	NOT FUNDED	\$102,800,000	NOT FUNDED		\$109,500,000	
SWAIN	SR 1321 (BRYSON WALK), SR 1336 (DEPOT STREET)	NCDOT	SR 1323 (SLOPE STREET) TO SR 1336 (DEEP CREEK ROAD). IMPROVE INTERSECTIONS.	0.73	Highway	STI (Prioritization)	14	Southwestern RPO	R-5843	Division 14	T					2022	\$3,629,000			\$3,629,000	UNDER CONSTRUCTION.
CLAY, CHEROKEE	US 64	NCDOT	US 64 BUSINESS WEST OF HAYESVILLE TO EAST OF NC 141. WIDEN TO FOUR-LANES DIVIDED.	8.86	Highway	STI (Prioritization)	14	Southwestern RPO	R-5847	Not Funded	T	NOT FUNDED	\$32,000,000	NOT FUNDED	\$6,000,000	NOT FUNDED	\$95,901,000	NOT FUNDED		\$133,901,000	WORK FOR B-5911 INCLUDED.
CHEROKEE	US 19/129	NCDOT	GEORGIA STATE LINE TO US 64. MODERNIZE ROADWAY TO INCLUDE ADDITIONAL PAVED SHOULDERS AND REALIGNMENT TO IMPROVE ROADWAY GEOMETRY.	3.8	Highway	STI (Prioritization)	14	Southwestern RPO	R-5861	Division 14	BGLT5, T	2022	\$11,400,000	2022	\$1,100,000	2024	\$77,905,000			\$90,405,000	RIGHT-OF-WAY IN PROGRESS.
CLAY	US 64 BUSINESS	NCDOT	US 64 TO SR 1307 (MAIN STREET). UPGRADE ROADWAY.	1.19	Highway	STI (Prioritization)	14	Southwestern RPO	R-5863	Division 14	T					2026	\$13,800,000			\$13,800,000	RIGHT-OF-WAY IN PROGRESS.
CLAY	US 64	NCDOT	US 64 BUSINESS INTERSECTION (WESTERN) IN HAYESVILLE. INSTALL TRAFFIC SIGNAL.		Highway	STI (Prioritization)	14	Southwestern RPO	R-5863A	Division 14	T					2025	\$330,000			\$330,000	
POLK	US 74	NCDOT	NC 108 INTERCHANGE. IMPROVE INTERCHANGE.	1	Highway	STI (Prioritization)	14	Foothills RPO	R-5873	Statewide Mobility	NHP				FUNDED FOR PRELIMINARY ENGINEERING ONLY	\$200,000	FUNDED FOR PRELIMINARY ENGINEERING ONLY	\$3,200,000		\$3,400,000	
JACKSON	US 64	NCDOT	NC 107 INTERSECTION. IMPROVE INTERSECTION.	0.5	Highway	STI (Prioritization)	14	Southwestern RPO	R-5881	Region G	T	2028	\$14,900,000	2028	\$800,000	2030	\$6,701,000			\$22,401,000	
TRANSYLVANIA	US 64 (SOUTH BROAD STREET)	NCDOT	US 64 BUSINESS (SOUTH CALDWELL STREET), SR 1116 (NORTH COUNTRY CLUB ROAD) INTERSECTION. IMPROVE INTERSECTION ALIGNMENT.	0.5	Highway	STI (Prioritization)	14	Land-of-Sky RPO	R-5882	Not Funded	T	NOT FUNDED	\$4,400,000	NOT FUNDED	\$1,200,000	NOT FUNDED	\$1,900,000	NOT FUNDED		\$7,500,000	

BASIC PROJECT INFORMATION										FISCAL YEAR PROJECT PHASE SCHEDULED TO START											
COUNTY(S)	ROUTE/CITY	RESPONSIBLE AGENCY	DESCRIPTION	LENGTH (MILES)	MODE	FUNDING PROGRAM	DIVISION(S)	MPOs/RPOs	PROJECT ID	STI CATEGORY FUNDED	FUNDING SOURCE (SEE FUNDING SOURCES TAB FOR MORE INFO)	RIGHT-OF-WAY PROJECTED SCHEDULE	TOTAL REMAINING FUNDS NEEDED FOR RIGHT-OF-WAY	UTILITIES PROJECTED SCHEDULE	TOTAL REMAINING FUNDS NEEDED FOR UTILITIES	CONSTRUCTION PROJECTED SCHEDULE	TOTAL REMAINING FUNDS NEEDED FOR CONSTRUCTION	PROJECTED SCHEDULE FOR OTHER ACTIVITIES	TOTAL REMAINING FUNDS FOR OTHER ACTIVITIES	TOTAL REMAINING FUNDS NEEDED	COMMENT
JACKSON	US 74 (GREAT SMOKEY MOUNTAINS EXPRESSWAY)	NCDOT	US 441 GATEWAY INTERCHANGE TO SR 1391 (WEST PINEY MOUNTAIN ROAD). MODERNIZE ROADWAY, INCLUDING REPLACEMENT OF BRIDGE 490043 OVER THE TUCKASEGEE RIVER.	2.81	Highway	STI (Prioritization)	14	Southwestern RPO	R-5907	Division 14	BGLT5	2028	\$3,500,000	2028	\$200,000	2030	\$19,900,000			\$23,600,000	
CHEROKEE	US 19/US 74/ US 129	NCDOT	US 64 TO SR 1689 (CASINO PARKWAY). MODERNIZE ROADWAY.	3.22	Highway	STI (Prioritization)	14	Southwestern RPO	R-5908	Division 14	BGLT5	FUNDED FOR PRELIMINARY ENGINEERING ONLY	\$2,000,000	FUNDED FOR PRELIMINARY ENGINEERING ONLY	\$870,000	FUNDED FOR PRELIMINARY ENGINEERING ONLY	\$16,001,000			\$18,871,000	
TRANSYLVANIA	US 178	NCDOT	SR 1156 (MAIN STREET) IN ROSMAN TO SR 1133 (MIDDLEFORK ROAD) MODERNIZE ROADWAY.	1.95	Highway	STI (Prioritization)	14	Land-of-Sky RPO	R-5919	Division 14	BGLT5	FUNDED FOR PRELIMINARY ENGINEERING ONLY	\$710,000	FUNDED FOR PRELIMINARY ENGINEERING ONLY	\$280,000	FUNDED FOR PRELIMINARY ENGINEERING ONLY	\$22,400,000			\$23,390,000	
CHEROKEE, MACON	US 74	NCDOT	SR 1393 (WAKEFIELD ROAD) TO SR 1310 (WAYAH ROAD). WIDEN TO MULTI-LANES.	8.89	Highway	STI (Prioritization)	14	Southwestern RPO	R-5920	Not Funded	BGLT5	NOT FUNDED	\$20,000,000	NOT FUNDED	\$1,000,000	NOT FUNDED	\$71,998,000	NOT FUNDED		\$92,998,000	
HAYWOOD	US 276 (JONATHAN CREEK)	NCDOT	US 19 TO I-40 UPGRADE. MODERNIZE ROADWAY.	5.87	Highway	STI (Prioritization)	14	Land-of-Sky RPO, French Broad River MPO	R-5921	Division 14	BGANV	2023	\$8,400,000	2023	\$3,200,000	2025	\$42,000,000			\$53,600,000	RIGHT-OF-WAY IN PROGRESS.
CLAY	US 64	NCDOT	NC 175 TO SR 1349 (OLD HWY 64 EAST). WIDEN TO MULTI-LANE.	5.49	Highway	STI (Prioritization)	14	Southwestern RPO	R-5922	Not Funded	BGLT5	NOT FUNDED	\$3,700,000	NOT FUNDED	\$2,700,000	NOT FUNDED	\$39,700,000	NOT FUNDED		\$46,100,000	
BUNCOMBE, HENDERSON	NC 191 (BREVARD ROAD)	NCDOT	NC 280 TO NC 112 (SARDIS ROAD). WIDEN TO MULTI-LANES.	9.1	Highway	STI (Prioritization)	13, 14	French Broad River MPO	U-3403											\$0	
BUNCOMBE, HENDERSON	NC 191 (BREVARD ROAD - OLD HAYWOOD ROAD)	NCDOT	NC 280 (BOYLSTON HIGHWAY) TO SR 3498 (LEDBETTER ROAD).		Highway	STI (Prioritization)	13, 14	French Broad River MPO	U-3403A	Not Funded	T	NOT FUNDED	\$9,000,000	NOT FUNDED		NOT FUNDED	\$17,700,000	NOT FUNDED		\$26,700,000	
HAYWOOD	US 23 BUSINESS (SOUTH MAIN STREET)	NCDOT	SR 1164 (HYATT CREEK ROAD) TO US 276 (PIGEON STREET). WIDEN TO MULTI-LANES.	2.09	Highway	STI (Prioritization)	14	French Broad River MPO	U-4712	Division 14	T	2027	\$27,100,000	2027	\$4,800,000	2030	\$25,501,000			\$57,401,000	
MACON	US 441 BUSINESS	NCDOT	US 23/US 64/US 441 TO PORTER STREET. INTERSECTION IMPROVEMENTS AT WOMAK STREET, MAPLE STREET, PORTER STREET, AND DEPOT STREET IN FRANKLIN.	1.4	Highway	STI (Prioritization)	14	Southwestern RPO	U-5604	Region G	T					2020	\$7,080,000	2021	\$1,830,000	\$8,910,000	COMPLETE - BUILD NC BOND FUNDING: \$1.416M FOR PE, PAYBACK 2021-2035 (FY 2021 / YR 2&3 SALE); \$2.473M FOR CON, PAYBACK FY 2020-2034 (FY 2019 / YR1 SALE); \$3.019 M FOR CON, PAYBACK 2021-2035 (FY 2021 / YR 2&3 SALE).
HENDERSON	US 64	NCDOT	SR 1180 (BLYTHE STREET) TO SR 1173 (WHITE PINE DRIVE)/SR 1186 (DANIEL DRIVE). MODERNIZE ROADWAY WITH BIKE LANES AND PAVED SHOULDERS.	0.99	Highway	STI (Prioritization)	14	French Broad River MPO	U-5783	Region G	T	2022	\$19,900,000	2022	\$3,900,000	2025	\$26,000,000			\$49,800,000	RIGHT-OF-WAY IN PROGRESS.
HAYWOOD	US 276 (RUSS AVENUE)	NCDOT	US 23/74 TO US 23 BUSINESS (MAIN STREET). UPGRADE CORRIDOR.	1.06	Highway	STI (Prioritization)	14	French Broad River MPO	U-5839	Division 14	T	2019	\$6,830,000	2020	\$750,000	2025	\$52,858,000	2020	\$3,330,000	\$63,768,000	RIGHT-OF-WAY IN PROGRESS. BUILD NC BOND FUNDING: \$2.585M FOR PRELIMINARY ENGINEERING, PAYBACK FY 2020-2034 (FY 2019 / YR 1 SALE); \$2.160M FOR ROW, PAYBACK FY 2020-2034 (FY 2019 / YR 1 SALE). TO BE LET WITH U-5888.
HENDERSON	SR 1547 (OLD AIRPORT ROAD)	NCDOT	US 25 TO MILLS GAP ROAD. WIDEN ROADWAY.	0.89	Highway	STI (Prioritization)	14	French Broad River MPO	U-5840	Division 14	T	2020	\$855,000			2020	\$12,150,000	2020	\$1,575,000	\$14,580,000	COMPLETE. BUILD NC BOND FUNDING: \$1.221 M FOR PE, PAYBACK FY 2020-2034 (FY 2019 / YR1 SALE); \$667,196 FOR ROW, \$5.865 M FOR CON - PAYBACK FY 2020-2034 (FY 2019 / YR1 SALE); \$3.573 M FOR CON, PAYBACK 2021-2035 (FY 2021/ YR 2&3 SALE).
GRAHAM	NEW ROUTE	NCDOT	US 129 (RODNEY ORR BYPASS) TO ROBINSVILLE HIGH SCHOOL AND MIDDLE SCHOOL. CONSTRUCT NEW ROUTE INCLUDING BRIDGE OVER CHEOAH RIVER.	0.31	Highway	STI (Prioritization)	14	Southwestern RPO	U-5866	Division 14										\$0	UNDER CONSTRUCTION
HENDERSON	SR 1170 (WHITE STREET)	NCDOT	SR 1171 (WILLOW ROAD) TO US 176 (SPARTANBURG HIGHWAY). REALIGN AND EXTEND ROADWAY.	0.42	Highway	STI (Prioritization)	14	French Broad River MPO	U-5886	Division 14	T	2023	\$18,700,000	2023	\$2,600,000	2027	\$15,101,000			\$36,401,000	RIGHT-OF-WAY IN PROGRESS. COORDINATE WITH U-6049.
HENDERSON	SR 1783 (HIGHLAND LAKE ROAD)	NCDOT	NC 225 TO US 176. UPGRADE ROADWAY.	1.07	Highway	STI (Prioritization)	14	French Broad River MPO	U-5887	Division 14	T	2020	\$2,295,000			2021	\$7,676,000			\$9,971,000	UNDER CONSTRUCTION.
HAYWOOD	US 23 BUSINESS	NCDOT	INTERSECTION OF US 23 BUSINESS (NORTH MAIN STREET) AND WALNUT STREET. CONSTRUCT INTERSECTION IMPROVEMENTS.	0.5	Highway	STI (Prioritization)	14	French Broad River MPO	U-5888	Division 14	T					2022	\$7,022,000			\$7,022,000	UNDER CONSTRUCTION. TO BE LET WITH U-5839.
HAYWOOD, BUNCOMBE	US 19, US 23	NCDOT	SR 1836 (CHESTNUT MOUNTAIN ROAD) TO SR 1200 (WIGGINS ROAD). UPGRADE ROADWAY.	3.85	Highway	STI (Prioritization)	13, 14	French Broad River MPO	U-6048	Division 13, 14	T	2028	\$300,000	2028	\$700,000	2030	\$28,201,000			\$29,201,000	
HENDERSON	NC 225 (SOUTH MAIN STREET)	NCDOT	SOUTH MAIN STREET AT SOUTH KING STREET TO US 176. WIDEN BRIDGE 440143 TO 5-LANES.	0.24	Highway	STI (Prioritization)	14	French Broad River MPO	U-6049	Region G	T	2023	\$3,400,000	2023	\$400,000	2026	\$4,000,000			\$7,800,000	RIGHT-OF-WAY IN PROGRESS. COORDINATE WITH U-5886
HENDERSON	NC 280 (BOYLSTON HIGHWAY)	NCDOT	NC 191 (HAYWOOD ROAD) TO NC 191 (OLD HAYWOOD ROAD). CONSTRUCT ACCESS MANAGEMENT AND INTERSECTION IMPROVEMENTS.	1.09	Highway	STI (Prioritization)	14	French Broad River MPO	U-6124	Not Funded	NHP	NOT FUNDED	\$3,300,000	NOT FUNDED	\$1,800,000	NOT FUNDED	\$23,000,000	NOT FUNDED		\$28,100,000	
HAYWOOD	US 276	NCDOT	SR 1134 (CRYMES COVE ROAD) AND RACCOON ROAD. INTERSECTION REALIGNMENT.	0.5	Highway	STI (Prioritization)	14	French Broad River MPO	U-6158	Division 14	T	2028	\$500,000	2028	\$200,000	2030	\$3,101,000			\$3,801,000	
HAYWOOD	US 276 (RUSS AVENUE)	NCDOT	US 23-74 (GREAT SMOKEY MOUNTAIN EXPRESSWAY) TO US 19 (DELLWOOD ROAD). ACCESS MANAGEMENT.	1.32	Highway	STI (Prioritization)	14	French Broad River MPO	U-6159	Division 14	BG5T50	2028	\$14,500,000	2028	\$2,300,000	2030	\$13,401,000			\$30,201,000	
HAYWOOD, JACKSON	US 23/US 74 (GREAT SMOKEY MOUNTAINS EXPRESSWAY)	NCDOT	SR 1777 (BALSAM VIEW DRIVE) TO SR 1158 (OLD BALSAM ROAD). MODERNIZE ROADWAY.	1.86	Highway	STI (Prioritization)	14	French Broad River MPO, Southwestern RPO	U-6172	Division 14										\$0	
JACKSON, HAYWOOD	US 23/US 74 (GREAT SMOKEY MOUNTAINS EXPRESSWAY)	NCDOT	BLUE RIDGE PARKWAY INTERCHANGE IMPROVEMENTS.	1	Highway	STI (Prioritization)	14	Southwestern RPO, French Broad River MPO	U-6172A	Division 14	BGLT5	FUNDED FOR PRELIMINARY ENGINEERING ONLY	\$110,000	FUNDED FOR PRELIMINARY ENGINEERING ONLY	\$110,000	FUNDED FOR PRELIMINARY ENGINEERING ONLY	\$1,700,000			\$1,920,000	
HAYWOOD, JACKSON	US 23/US 74 (GREAT SMOKEY MOUNTAINS EXPRESSWAY)	NCDOT	SR 1777 (BALSAM VIEW DRIVE) TO SR 1158 (OLD BALSAM ROAD). MODERNIZE ROADWAY.	1.86	Highway	STI (Prioritization)	14	French Broad River MPO, Southwestern RPO	U-6172B	Division 14	BGANV	FUNDED FOR PRELIMINARY ENGINEERING ONLY	\$80,000	FUNDED FOR PRELIMINARY ENGINEERING ONLY	\$250,000	FUNDED FOR PRELIMINARY ENGINEERING ONLY	\$2,800,000			\$3,130,000	
TRANSYLVANIA	US 64	NCDOT	WEST OF NC 281 N NEAR LAKE TOXAWAY TO INDIAN CREEK. WIDENING AND REALIGNMENT.	1.44	Highway	Transition	14	Land-of-Sky RPO	R-2409C	Pre-STI (Transition)										\$0	COMPLETE
HENDERSON	NC 225/SR 1164 (ERKWOOD DRIVE)	NCDOT	NC 225/SR 1164 (ERKWOOD DRIVE)/SR 1779(SHEPHERD STREET) IN HENDERSONVILLE. IMPROVE INTERSECTION.	0.5	Highway	Transition	14	French Broad River MPO	U-5105	Pre-STI (Transition)										\$0	DIVISION PROJECT - UNDER CONSTRUCTION

BASIC PROJECT INFORMATION										FISCAL YEAR PROJECT PHASE SCHEDULED TO START											
COUNTY(S)	ROUTE/CITY	RESPONSIBLE AGENCY	DESCRIPTION	LENGTH (MILES)	MODE	FUNDING PROGRAM	DIVISION(S)	MPOs/RPOs	PROJECT ID	STI CATEGORY FUNDED	FUNDING SOURCE (SEE FUNDING SOURCES TAB FOR MORE INFO)	RIGHT-OF-WAY PROJECTED SCHEDULE	TOTAL REMAINING FUNDS NEEDED FOR RIGHT-OF-WAY	UTILITIES PROJECTED SCHEDULE	TOTAL REMAINING FUNDS NEEDED FOR UTILITIES	CONSTRUCTION PROJECTED SCHEDULE	TOTAL REMAINING FUNDS NEEDED FOR CONSTRUCTION	PROJECTED SCHEDULE FOR OTHER ACTIVITIES	TOTAL REMAINING FUNDS FOR OTHER ACTIVITIES	TOTAL REMAINING FUNDS NEEDED	COMMENT
HENDERSON	APPLE COUNTRY TRANSIT	APPLE COUNTRY TRANSIT	REPLACEMENT TRANSIT VEHICLE ACQUISITION		Public Transportation (Transit)	Capital (Non-STI)	14	French Broad River MPO	TA-5229	Public Transit	5307, L							2024	\$578,000	\$578,000	
HENDERSON	APPLE COUNTRY TRANSIT, W. CAROLINA COMMUNITY	APPLE COUNTRY TRANSIT, W. CAROLINA COMMUNITY	SAFETY & SECURITY - MIN. 1% SET ASIDE		Public Transportation (Transit)	Capital (Non-STI)	14	French Broad River MPO	TS-5101	Public Transit	5307, L							2020	\$11,000	\$11,000	FUNDS AUTHORIZED IN PROGRESS
BUNCOMBE, HAYWOOD	CITY OF ASHEVILLE	CITY OF ASHEVILLE	CITY OF ASHEVILLE ADMINISTRATIVE OVERSIGHT OF JARC PROJECTS IN THE ASHEVILLE UAZ		Public Transportation (Transit)	Locally Selected	13, 14	French Broad River MPO	TM-5163	Public Transit	L							2020	\$85,000	\$85,000	
HENDERSON	APPLE COUNTRY TRANSIT	APPLE COUNTRY TRANSIT	OPERATING ASSISTANCE		Public Transportation (Transit)	Miscellaneous/Other	14	French Broad River MPO	TO-6106	Public Transit	5307, 5311, L							2020	\$698,000	\$698,000	FUNDS AUTHORIZED IN PROGRESS
HENDERSON	APPLE COUNTRY TRANSIT	APPLE COUNTRY TRANSIT	ROUTINE CAPITAL - COST OF CONTRACTING		Public Transportation (Transit)	Operations and Maintenance	14	French Broad River MPO	TG-4951	Public Transit	5307, L, SMAP							2020	\$1,921,000	\$1,921,000	FUNDS AUTHORIZED IN PROGRESS
HENDERSON	APPLE COUNTRY TRANSIT	APPLE COUNTRY TRANSIT	ADMINISTRATION		Public Transportation (Transit)	Operations and Maintenance	14	French Broad River MPO	TK-5176	Public Transit	5311, L, S							2020	\$540,000	\$540,000	FUNDS AUTHORIZED IN PROGRESS
CHEROKEE	CHEROKEE COUNTY	CHEROKEE COUNTY	ADMINISTRATION		Public Transportation (Transit)	Operations and Maintenance	14	Southwestern RPO	TK-6118	Public Transit	5311, L, S							2020	\$712,000	\$712,000	FUNDS AUTHORIZED IN PROGRESS
CLAY	CLAY COUNTY	CLAY COUNTY	ADMINISTRATION		Public Transportation (Transit)	Operations and Maintenance	14	Southwestern RPO	TK-6120	Public Transit	5311, L, S							2020	\$704,000	\$704,000	FUNDS AUTHORIZED IN PROGRESS
CHEROKEE, GRAHAM, JACKSON, SWAIN	EASTERN BAND OF CHEROKEE INDIANS	EASTERN BAND OF CHEROKEE INDIANS	ADMINISTRATION		Public Transportation (Transit)	Operations and Maintenance	14	Southwestern RPO	TK-6127	Public Transit	5311, L, S							2020	\$464,000	\$464,000	FUNDS AUTHORIZED IN PROGRESS
JACKSON	JACKSON COUNTY	JACKSON COUNTY	ADMINISTRATION		Public Transportation (Transit)	Operations and Maintenance	14	Southwestern RPO	TK-6137	Public Transit	5311, L, S							2020	\$752,000	\$752,000	FUNDS AUTHORIZED IN PROGRESS
MACON	MACON COUNTY	MACON COUNTY	ADMINISTRATION		Public Transportation (Transit)	Operations and Maintenance	14	Southwestern RPO	TK-6142	Public Transit	5311, L, S							2020	\$764,000	\$764,000	FUNDS AUTHORIZED IN PROGRESS
HAYWOOD	MOUNTAIN PROJECTS, INC.	MOUNTAIN PROJECTS, INC.	ADMINISTRATION		Public Transportation (Transit)	Operations and Maintenance	14	Land-of-Sky RPO	TK-6149	Public Transit	5311, L, S							2020	\$932,000	\$932,000	FUNDS AUTHORIZED IN PROGRESS
POLK	POLK COUNTY TRANSPORTATION	POLK COUNTY TRANSPORTATION	ADMINISTRATION		Public Transportation (Transit)	Operations and Maintenance	14	Foothills RPO	TK-6155	Public Transit	5311, L, S							2020	\$736,000	\$736,000	FUNDS AUTHORIZED IN PROGRESS
SWAIN	SWAIN COUNTY FOCAL POINT ON AGING, INC.	SWAIN COUNTY FOCAL POINT ON AGING, INC.	ADMINISTRATION		Public Transportation (Transit)	Operations and Maintenance	14	Southwestern RPO	TK-6165	Public Transit	5311, L, S							2020	\$508,000	\$508,000	FUNDS AUTHORIZED IN PROGRESS
TRANSYLVANIA	TRANSYLVANIA COUNTY	TRANSYLVANIA COUNTY	ADMINISTRATION		Public Transportation (Transit)	Operations and Maintenance	14	Land-of-Sky RPO	TK-6167	Public Transit	5311, L, S							2020	\$644,000	\$644,000	FUNDS AUTHORIZED IN PROGRESS
MACON	INTEGRATED MOBILITY DIVISION		MACON COUNTY AREAS OF PERSISTENT POVERTY (AoPP) Grant		Public Transportation (Transit)	Operations and Maintenance	14	Southwestern RPO	TM-0049	Public Transit	DP, L							2024	\$525,000	\$525,000	
HAYWOOD	HAYWOOD COUNTY	HAYWOOD COUNTY	HAYWOOD COUNTY OPERATING ASSISTANCE.		Public Transportation (Transit)	Operations and Maintenance	14	French Broad River MPO	TM-0054	Division 14	5307, L							2024	\$984,000	\$984,000	
HENDERSON	APPLE COUNTRY TRANSIT	APPLE COUNTRY TRANSIT	PROGRAM SUPPORT.		Public Transportation (Transit)	Planning	14	French Broad River MPO	TU-0010	Public Transit	5307, L							2022	\$600,000	\$600,000	
HENDERSON	CITY OF ASHEVILLE	CITY OF ASHEVILLE	ROUTINE CAPITAL - BUS STOP SHELTERS, BENCHES, SHOP EQUIPMENT, SPARE PARTS, ENGINES, FAREBOX, SERVICE NEW TECHNOLOGY FOR SYSTEM WITH CARES 2021 FUNDING.		Public Transportation (Transit)	Routine Capital and Preventive Maintenance	14	French Broad River MPO	TG-6143	Public Transit	5307, 5311, L							2021	\$202,000	\$202,000	FUNDS AUTHORIZED IN PROGRESS
HENDERSON	APPLE COUNTRY TRANSIT	APPLE COUNTRY TRANSIT	TRANSIT ROUTINE CAPITAL COST OF CONTRACTING		Public Transportation (Transit)	Routine Capital and Preventive Maintenance	14	French Broad River MPO	TG-6181	Public Transit	5307, L							2024	\$630,000	\$630,000	
HAYWOOD	CITY OF ASHEVILLE	CITY OF ASHEVILLE	MOUNTAIN PROJECTS (HAYWOOD COUNTY) DEVIATED FIXED ROUTE CAPITAL AND CARES FUNDS.		Public Transportation (Transit)	Routine Capital and Preventive Maintenance	14	French Broad River MPO	TG-6788	Public Transit	5307, L							2024	\$1,034,000	\$1,034,000	
CHEROKEE, CLAY, GRAHAM, HAYWOOD, HENDERSON, JACKSON, MACON, POLK, SWAIN, TRANSYLVANIA	VARIOUS	NCDOT	TRAFFIC SEPARATION STUDY IMPLEMENTATION AND CLOSURES IN DIVISION 14.		Rail	Rail-Highway Grade Crossing Closure	14	Southwestern RPO, French Broad River MPO, Foothills RPO, Land-of-Sky RPO	RC-2014	Division 14										\$0	PROGRAMMED FOR PRELIMINARY ENGINEERING ONLY. INDIVIDUAL PROJECTS AND FUNDING TO BE REQUESTED IN THE FUTURE AS NEEDED.
CHEROKEE, CLAY, GRAHAM, HAYWOOD, HENDERSON, JACKSON, MACON, POLK, SWAIN, TRANSYLVANIA	VARIOUS	NCDOT	HIGHWAY-RAIL GRADE CROSSING SAFETY IMPROVEMENTS IN DIVISION 14.		Rail	Rail-Highway Grade Crossing Improvement	14	Southwestern RPO, French Broad River MPO, Foothills RPO, Land-of-Sky RPO	RX-2014	Division 14										\$0	PROGRAMMED FOR PRELIMINARY ENGINEERING ONLY. INDIVIDUAL PROJECTS AND FUNDING TO BE REQUESTED IN THE FUTURE AS NEEDED.
HAYWOOD	NC 215 (BLACKWELL DRIVE)	NCDOT	BLU CROSSING 720349K IN CANTON. CONSTRUCT SAFETY IMPROVEMENTS.		Rail	Rail-Highway Grade Crossing Improvement	14	French Broad River MPO	RX-2014A	Division 14	RR					2026	\$400,000		\$400,000		

BASIC PROJECT INFORMATION										FISCAL YEAR PROJECT PHASE SCHEDULED TO START										COMMENT	
COUNTY(S)	ROUTE/CITY	RESPONSIBLE AGENCY	DESCRIPTION	LENGTH (MILES)	MODE	FUNDING PROGRAM	DIVISION(S)	MPOs/RPOs	PROJECT ID	STI CATEGORY FUNDED	FUNDING SOURCE (SEE FUNDING SOURCES TAB FOR MORE INFO)	RIGHT-OF-WAY PROJECTED SCHEDULE	TOTAL REMAINING FUNDS NEEDED FOR RIGHT-OF-WAY	UTILITIES PROJECTED SCHEDULE	TOTAL REMAINING FUNDS NEEDED FOR UTILITIES	CONSTRUCTION PROJECTED SCHEDULE	TOTAL REMAINING FUNDS NEEDED FOR CONSTRUCTION	PROJECTED SCHEDULE FOR OTHER ACTIVITIES	TOTAL REMAINING FUNDS FOR OTHER ACTIVITIES		TOTAL REMAINING FUNDS NEEDED
CHEROKEE, CLAY, GRAHAM, HAYWOOD, HENDERSON, JACKSON, MACON, POLK, SWAIN, TRANSYLVANIA	VARIOUS	NCDOT	HIGHWAY-RAIL GRADE CROSSING SAFETY IMPROVEMENTS IN DIVISION 14.		Rail	Rail-Highway Grade Crossing Improvement	14	Southwestern RPO, French Broad River MPO, Foothills RPO, Land-of-Sky RPO	RX-2414											\$0	PROGRAMMED FOR PRELIMINARY ENGINEERING ONLY. INDIVIDUAL PROJECTS AND FUNDING TO BE REQUESTED IN THE FUTURE AS NEEDED.
HENDERSON	FIFTH AVENUE	NCDOT	BLU CROSSING 720654V IN HENDERSONVILLE. IMPROVE HIGHWAY-RAIL GRADE CROSSING SAFETY.	0.5	Rail	Rail-Highway Grade Crossing Improvement	14	French Broad River MPO	RX-2414A	Division 14	RR				2027	\$400,000				\$400,000	
HENDERSON	SR 1633 (INDUSTRIAL PARK ROAD)	NCDOT	BLU CROSSING 729533D IN BALFOUR. IMPROVE HIGHWAY-RAIL GRADE CROSSING SAFETY.	0.5	Rail	Rail-Highway Grade Crossing Improvement	14	French Broad River MPO	RX-2414B	Division 14	RR				2027	\$400,000				\$400,000	
HENDERSON	RAY AVENUE	NCDOT	BLU CROSSING 729542C IN HENDERSONVILLE. IMPROVE HIGHWAY-RAIL GRADE CROSSING SAFETY.	0.5	Rail	Rail-Highway Grade Crossing Improvement	14	French Broad River MPO	RX-2414C	Division 14	RR				2027	\$400,000				\$400,000	
SWAIN	SR 1176 (WHITTIER DEPOT ROAD)	NCDOT	GSM CROSSING 720218G IN WHITTIER. IMPROVE HIGHWAY-RAIL GRADE CROSSING SAFETY.	0.5	Rail	Rail-Highway Grade Crossing Improvement	14	Southwestern RPO	RX-2414F	Division 14	RR				2026	\$400,000				\$400,000	



**STATE TRANSPORTATION
IMPROVEMENT PROGRAM**

Statewide

BASIC PROJECT INFORMATION										FISCAL YEAR PROJECT PHASE SCHEDULED TO START													
COUNTY(S)	ROUTE/CITY	RESPONSIBLE AGENCY	DESCRIPTION	LENGTH (MILES)	MODE	FUNDING PROGRAM	DIVISION(S)	MPOs/RPOs	PROJECT ID	STI CATEGORY FUNDED	FUNDING SOURCE (SEE FUNDING SOURCES TAB FOR MORE INFO)	RIGHT-OF-WAY PROJECTED SCHEDULE	TOTAL REMAINING FUNDS NEEDED FOR RIGHT-OF-WAY	UTILITIES PROJECTED SCHEDULE	TOTAL REMAINING FUNDS NEEDED FOR UTILITIES	CONSTRUCTION PROJECTED SCHEDULE	TOTAL REMAINING FUNDS NEEDED FOR CONSTRUCTION	PROJECTED SCHEDULE FOR OTHER ACTIVITIES	TOTAL REMAINING FUNDS FOR OTHER ACTIVITIES	TOTAL REMAINING FUNDS NEEDED	COMMENT		
STATEWIDE	VARIOUS	NCDOT	INTEGRATED MOBILITY DIVISION BICYCLE AND PEDESTRIAN COORDINATION ACTIVITIES.		Bike & Ped	Other	99	STATEWIDE PROJECT	BO-2424	Exempt	CMAQ							2025	\$1,100,000	\$1,100,000			
STATEWIDE	VARIOUS	NCDOT	ROADWAY IMPROVEMENTS FOR BICYCLE SAFETY ON STATE AND LOCAL DESIGNATED BIKE ROUTES.		Bike & Ped	Other	99	STATEWIDE PROJECT	EB-4411												\$0	IN PROGRESS	
STATEWIDE	VARIOUS	NCDOT	SAFE ROUTES TO SCHOOL EDUCATION.		Bike & Ped	Other	99	STATEWIDE PROJECT	EB-6033	Division 99												\$0	IN PROGRESS
STATEWIDE	VARIOUS	NCDOT	RAILS TO TRAILS PROGRAM		Bike & Ped	Other	99	STATEWIDE PROJECT	EB-6037	Division 99												\$0	LOCAL FUNDS REPRESENT LOCAL MATCH FOR RIGHT-OF-WAY AND CONSTRUCTION OF TRAILS BY LOCAL GOVERNMENTS.
STATEWIDE	VARIOUS		NATIONAL RECREATIONAL TRAILS.		Bike & Ped	Other	99	STATEWIDE PROJECT	M-0510	Division 99	TA					2020	\$19,200,000				\$19,200,000	IN PROGRESS	
STATEWIDE	VARIOUS	NCDOT	SAFE ROUTES TO SCHOOL PROGRAM. EDUCATIONAL, TRAINING AND OTHER NON-INFRASTRUCTURE NEEDS.		Bike & Ped	Other	99	STATEWIDE PROJECT	SR-5000	Division 99												\$0	IN PROGRESS
STATEWIDE	VARIOUS	NCDOT	SAFE ROUTES TO SCHOOL PROGRAM. PROJECTS TO IMPROVE SAFETY, REDUCE TRAFFIC, FUEL CONSUMPTION AND AIR POLLUTION IN VICINITY OF SCHOOLS.		Bike & Ped	Other	99	STATEWIDE PROJECT	SR-5001	Division 99												\$0	IN PROGRESS - \$200,800 IN STPDA FUNDS ALLOCATED TO SR-5001C
STATEWIDE	VARIOUS	NCDOT	STATEWIDE PEDESTRIAN FACILITIES PROGRAM.		Bike & Ped	Pre-STI (Historic)	99	STATEWIDE PROJECT	EB-3314	Pre-STI (Transition)												\$0	UNDER CONSTRUCTION
STATEWIDE	VARIOUS	NCDOT	SIDEWALK PROGRAM IN ALL FOURTEEN HIGHWAY DIVISIONS.		Bike & Ped	Pre-STI (Historic)	99	STATEWIDE PROJECT	ER-2971	Pre-STI (Transition)												\$0	IN PROGRESS - \$182,000 IN STPDA FUNDS ALLOCATED TO ER-2971E
STATEWIDE	VARIOUS	NCDOT	BRIDGE REPLACEMENT PROGRAM - UNPROGRAMMED BALANCE		Highway	Bridges	99	STATEWIDE PROJECT	B-8888	Division 99	BGOFF					2022	\$0					\$0	
STATEWIDE	VARIOUS	NCDOT	BRIDGE REPLACEMENT PROGRAM - UNPROGRAMMED BALANCE		Highway	Bridges	99	STATEWIDE PROJECT	B-8888DIV	Division 99	BFP					2022	\$0					\$0	
STATEWIDE	VARIOUS	NCDOT	BRIDGE REPLACEMENT PROGRAM - UNPROGRAMMED BALANCE		Highway	Bridges	99	STATEWIDE PROJECT	B-8888REG	Region SW	BFP					2022	\$0					\$0	
STATEWIDE	VARIOUS	NCDOT	BRIDGE REPLACEMENT PROGRAM - UNPROGRAMMED BALANCE		Highway	Bridges	99	STATEWIDE PROJECT	B-8888SW	Statewide Mobility	BFP					2022	\$0					\$0	
STATEWIDE	VARIOUS	NCDOT	BRIDGE INSPECTION PROGRAM.		Highway	Bridges	99	STATEWIDE PROJECT	B-9999													\$0	IN PROGRESS
STATEWIDE	VARIOUS	NCDOT	BRIDGE INSPECTION PROGRAM.		Highway	Bridges	99	STATEWIDE PROJECT	B-9999DIV	Division 99	BG							2020	\$7,200,000			\$7,200,000	
STATEWIDE	VARIOUS	NCDOT	BRIDGE INSPECTION PROGRAM.		Highway	Bridges	99	STATEWIDE PROJECT	B-9999REG	Region SW	BG							2020	\$7,200,000			\$7,200,000	
STATEWIDE	VARIOUS	NCDOT	BRIDGE INSPECTION PROGRAM.		Highway	Bridges	99	STATEWIDE PROJECT	B-9999SW	Statewide Mobility	BG							2020	\$9,600,000			\$9,600,000	
STATEWIDE	VARIOUS	NCDOT	ESTABLISH BRIDGE MANAGEMENT SYSTEM.		Highway	Bridges	99	STATEWIDE PROJECT	BK-5100	Division 99												\$0	IN PROGRESS
STATEWIDE	VARIOUS	NCDOT	DECK PRESERVATION AT 15 SELECTED LOCATIONS.		Highway	Bridges	99	STATEWIDE PROJECT	BK-5101	Division 99												\$0	UNDER CONSTRUCTION
STATEWIDE	VARIOUS	NCDOT	BRIDGE PAINTING AT 19 SELECTED LOCATIONS.		Highway	Bridges	99	STATEWIDE PROJECT	BK-5102	Division 99												\$0	IN PROGRESS
STATEWIDE	VARIOUS	NCDOT	BRIDGE PRESERVATION ISSUES AT SELECTED SITES.		Highway	Bridges	99	STATEWIDE PROJECT	BP-5500													\$0	
STATEWIDE	VARIOUS	NCDOT	BRIDGE PRESERVATION ISSUES AT SELECTED SITES.		Highway	Bridges	99	STATEWIDE PROJECT	BP-5500DIV	Division 99												\$0	
STATEWIDE	VARIOUS	NCDOT	BRIDGE PRESERVATION ISSUES AT SELECTED SITES.		Highway	Bridges	99	STATEWIDE PROJECT	BP-5500REG	Region SW												\$0	
STATEWIDE	VARIOUS	NCDOT	BRIDGE PRESERVATION ISSUES AT SELECTED SITES.		Highway	Bridges	99	STATEWIDE PROJECT	BP-5500SW	Statewide Mobility												\$0	
STATEWIDE	VARIOUS	NCDOT	BRIDGE INSPECTION PROGRAM INSPECTIONS.		Highway	Bridges	99	STATEWIDE PROJECT	HB-0099A													\$0	
STATEWIDE	VARIOUS	NCDOT	BRIDGE INSPECTION PROGRAM STRUCTURE INVENTORY AND APPRAISAL.		Highway	Bridges	99	STATEWIDE PROJECT	HB-0099B	Division 99												\$0	
STATEWIDE	VARIOUS	NCDOT	BRIDGE INSPECTION PROGRAM ANALYSIS.		Highway	Bridges	99	STATEWIDE PROJECT	HB-0099C													\$0	
STATEWIDE	VARIOUS	NCDOT	BRIDGE REPLACEMENT PROGRAM - UNPROGRAMMED BALANCE		Highway	Bridges	99	STATEWIDE PROJECT	HB-8888	Division 99	BGOFF					2024	\$353,413,000					\$353,413,000	
STATEWIDE	VARIOUS	NCDOT	BRIDGE REPLACEMENT PROGRAM - UNPROGRAMMED BALANCE		Highway	Bridges	99	STATEWIDE PROJECT	HB-8888DIV	Division 99	BFP					2024	\$155,544,000					\$155,544,000	
STATEWIDE	VARIOUS	NCDOT	BRIDGE REPLACEMENT PROGRAM - UNPROGRAMMED BALANCE		Highway	Bridges	99	STATEWIDE PROJECT	HB-8888REG	Region SW	BFP					2024	\$155,544,000					\$155,544,000	
STATEWIDE	VARIOUS	NCDOT	BRIDGE REPLACEMENT PROGRAM - UNPROGRAMMED BALANCE		Highway	Bridges	99	STATEWIDE PROJECT	HB-8888SW	Statewide Mobility	BFP					2024	\$207,391,000					\$207,391,000	
STATEWIDE	VARIOUS		MUNICIPAL BRIDGE INSPECTION PROGRAM.		Highway	Bridges	99	STATEWIDE PROJECT	HM-9999	Exempt	BGOFF							2025	\$13,000,000			\$13,000,000	
STATEWIDE	VARIOUS	NCDOT	SCOUR EVALUATION PROGRAM OF EXISTING BRIDGES.		Highway	Bridges	99	STATEWIDE PROJECT	M-0379	Division 99												\$0	IN PROGRESS
STATEWIDE	VARIOUS	NCDOT	MUNICIPAL BRIDGE INSPECTION PROGRAM.		Highway	Bridges	99	STATEWIDE PROJECT	M-0414	Division 99	BGOFF, L							2020	\$5,000,000			\$5,000,000	
STATEWIDE	VARIOUS	NCDOT	STORM WATER RUNOFF. RESEARCH, DESIGN, CONSTRUCT, MAINTAIN AND MONITOR STORM WATER DRAINAGE FROM 50 BRIDGES OVER WATERWAYS. (HB 2346, SECTION 25.18)		Highway	Bridges	99	STATEWIDE PROJECT	M-0418	Division 99												\$0	UNDER CONSTRUCTION
STATEWIDE	VARIOUS	NCDOT	INTERSTATE MAINTENANCE PROGRAM - UNPROGRAMMED BALANCE		Highway	Interstate Maintenance	99	STATEWIDE PROJECT	HI-9999	Statewide Mobility	NHPIM					2028	\$760,210,000					\$760,210,000	
STATEWIDE	VARIOUS	NCDOT	CONSTRUCTION OF ELECTRIC VEHICLE SUPPLY EQUIPMENT ALONG NORTH CAROLINA'S ALTERNATIVE CORRIDORS AND NEVI PLANNING.		Highway	National Electric Vehicle Infrastructure	99	STATEWIDE PROJECT	HV-0001	Division 99	NEVI					2024	\$95,000,000	2023	\$7,821,000			\$102,821,000	
STATEWIDE	VARIOUS	NCDOT	NATIONAL ELECTRIC VEHICLE INFRASTRUCTURE PROGRAM (NEVI) - UNPROGRAMMED BALANCE.		Highway	National Electric Vehicle Infrastructure	99	STATEWIDE PROJECT	HV-9999	Division 99	NEVI					2023	\$169,479,000					\$169,479,000	
STATEWIDE	STATEWIDE	NCDOT	DEVELOP CARBON REDUCTION STRATEGY AND EMISSIONS TOOL.		Highway	NCDOT Selected (Other Selection Process)	99	STATEWIDE PROJECT	HN-0037	Exempt	CRPANY							2025	\$250,000			\$250,000	
STATEWIDE	VARIOUS	NCDOT	DEPARTMENT OF MOTOR VEHICLES (DMV), VEHICLE EMISSION COMPLIANCE SYSTEM. UPGRADE NORTH CAROLINA'S MOTOR VEHICLE EMISSIONS INSPECTION AND MAINTENANCE (I/M) PROGRAM.		Highway	Other	99	STATEWIDE PROJECT	C-3600	Exempt												\$0	IN PROGRESS BY DEPARTMENT OF MOTOR VEHICLES
STATEWIDE	NORTH CAROLINA STATE UNIVERSITY	NORTH CAROLINA STATE UNIVERSITY	NORTH CAROLINA STATE UNIVERSITY SOLAR CENTER CLEAN TRANSPORTATION PROGRAM. DEVELOP AND ADMINISTER A SEVEN YEAR CLEAN FUEL-ADVANCED TECHNOLOGY REBATE PROGRAM IN ALL CMAQ ELIGIBLE COUNTIES TO REDUCE EMISSIONS.		Highway	Other	99	STATEWIDE PROJECT	C-4902	Exempt												\$0	IN PROGRESS BY NORTH CAROLINA STATE UNIVERSITY
STATEWIDE	NORTH CAROLINA STATE UNIVERSITY	NORTH CAROLINA STATE UNIVERSITY	PHASE 2 OF IMPLEMENTATION		Highway	Other	99	STATEWIDE PROJECT	C-4902A	Exempt												\$0	
STATEWIDE	VARIOUS	NCDOT	STATEWIDE CMAQ PROJECTS TO IMPROVE AIR QUALITY WITHIN NONATTAINMENT AND MAINTENANCE AREAS.		Highway	Other	99	STATEWIDE PROJECT	C-5600	Exempt												\$0	

BASIC PROJECT INFORMATION										FISCAL YEAR PROJECT PHASE SCHEDULED TO START											
COUNTY(S)	ROUTE/CITY	RESPONSIBLE AGENCY	DESCRIPTION	LENGTH (MILES)	MODE	FUNDING PROGRAM	DIVISION(S)	MPOs/RPOs	PROJECT ID	STI CATEGORY FUNDED	FUNDING SOURCE (SEE FUNDING SOURCES TAB FOR MORE INFO)	RIGHT-OF-WAY PROJECTED SCHEDULE	TOTAL REMAINING FUNDS NEEDED FOR RIGHT-OF-WAY	UTILITIES PROJECTED SCHEDULE	TOTAL REMAINING FUNDS NEEDED FOR UTILITIES	CONSTRUCTION PROJECTED SCHEDULE	TOTAL REMAINING FUNDS NEEDED FOR CONSTRUCTION	PROJECTED SCHEDULE FOR OTHER ACTIVITIES	TOTAL REMAINING FUNDS FOR OTHER ACTIVITIES	TOTAL REMAINING FUNDS NEEDED	COMMENT
STATEWIDE	VARIOUS	NORTH CAROLINA CLEAN ENERGY TECHNOLOGY CENTER	NORTH CAROLINA CLEAN ENERGY TECHNOLOGY CENTER. CONDUCT A CLEAN-FUEL ADVANCED TECHNOLOGY OUTREACH AND AWARENESS PROGRAM, INCLUDING EMISSIONS-REDUCING SUB-AWARDS, IN ALL CMAQ-ELIGIBLE COUNTIES.		Highway	Other	99	STATEWIDE PROJECT	C-5702	Exempt										\$0	
STATEWIDE	VARIOUS	NORTH CAROLINA CLEAN ENERGY TECHNOLOGY CENTER	NORTH CAROLINA CLEAN ENERGY TECHNOLOGY CENTER. CONDUCT A CLEAN-FUEL ADVANCED TECHNOLOGY OUTREACH AND AWARENESS PROGRAM IN ALL CMAQ-ELIGIBLE COUNTIES.		Highway	Other	99	STATEWIDE PROJECT	C-5702A	Exempt										\$0	IN PROGRESS
STATEWIDE	VARIOUS	NORTH CAROLINA CLEAN ENERGY TECHNOLOGY CENTER	NORTH CAROLINA CLEAN ENERGY TECHNOLOGY CENTER. EMISSIONS-REDUCING SUB-AWARDS IN ALL CMAQ-ELIGIBLE COUNTIES.		Highway	Other	99	STATEWIDE PROJECT	C-5702B	Exempt										\$0	IN PROGRESS
STATEWIDE	VARIOUS	NORTH CAROLINA CLEAN ENERGY TECHNOLOGY CENTER	NORTH CAROLINA CLEAN ENERGY TECHNOLOGY CENTER. EMISSIONS-REDUCING SUB-AWARDS IN ALL CMAQ-ELIGIBLE COUNTIES.		Highway	Other	99	STATEWIDE PROJECT	C-5702C	Exempt										\$0	
STATEWIDE	VARIOUS	NORTH CAROLINA CLEAN ENERGY TECHNOLOGY CENTER	NORTH CAROLINA CLEAN ENERGY TECHNOLOGY CENTER. CONDUCT A CLEAN-FUEL ADVANCED TECHNOLOGY OUTREACH AND AWARENESS PROGRAM IN ALL CMAQ-ELIGIBLE COUNTIES.		Highway	Other	99	STATEWIDE PROJECT	C-5702D	Exempt	CMAQ, L, I(M)							2022	\$15,023,000	\$15,023,000	
STATEWIDE	VARIOUS	NORTH CAROLINA CLEAN ENERGY TECHNOLOGY CENTER	NORTH CAROLINA CLEAN ENERGY TECHNOLOGY CENTER. EMISSIONS-REDUCING SUB-AWARDS IN ALL CMAQ-ELIGIBLE COUNTIES.		Highway	Other	99	STATEWIDE PROJECT	C-5702E	Exempt	CMAQ, L							2022	\$5,584,000	\$5,584,000	
STATEWIDE	VARIOUS	NCDOT	VEGETATION MANAGEMENT - CLEAR ZONE IMPROVEMENT AND LANDSCAPING STATEWIDE.		Highway	Other	99	STATEWIDE PROJECT	ER-5600	Division 99	STPE					2022	\$9,000,000	2024	\$500,000	\$9,500,000	IN PROGRESS
STATEWIDE	STATEWIDE TRAFFIC OPERATIONS	NCDOT	IMPLEMENT STATEWIDE TRAFFIC OPERATIONS ACTIVITIES SUCH AS TRAFFIC MANAGEMENT CENTERS, TRAVELER INFORMATION, INTELLIGENT TRANSPORTATION SYSTEMS (ITS), AND TRAFFIC INCIDENT AND EVENT MANAGEMENT.		Highway	Other	99	STATEWIDE PROJECT	HO-0010	Statewide Mobility										\$0	
STATEWIDE	STATEWIDE TRAFFIC OPERATIONS	NCDOT	IMPLEMENT STATEWIDE TRAFFIC OPERATIONS ACTIVITIES SUCH AS TRAFFIC MANAGEMENT CENTERS, TRAVELER INFORMATION, INTELLIGENT TRANSPORTATION SYSTEMS (ITS), AND TRAFFIC INCIDENT AND EVENT MANAGEMENT ACROSS THE ENTIRE STATE.		Highway	Other	99	STATEWIDE PROJECT	HO-0010B	Exempt	CMAQ, S(M)							2024	\$93,220,000	\$93,220,000	
STATEWIDE	STATEWIDE	NCDOT	IMPROVE 1000 ISOLATED CLOSED-LOOP SYSTEM SIGNALS.		Highway	Other	99	STATEWIDE PROJECT	HO-0024	Exempt	DP, HF(M)					2025	\$15,932,000			\$15,932,000	DP FUNDS REPRESENT FEDERAL ATTAIN GRANT FUNDING. HF(M) FUNDS REPRESENT NCDOT TRAFFIC SYSTEMS AND OPERATION FUNDING.
STATEWIDE	VARIOUS	NCDOT	PHOTOGRAMMETRY, PRELIMINARY ENGINEERING FOR MISCELLANEOUS PROJECTS		Highway	Other	99	STATEWIDE PROJECT	M-0219	Statewide Mobility										\$0	
STATEWIDE	VARIOUS	NCDOT	PHOTOGRAMMETRY, PRELIMINARY ENGINEERING FOR MISCELLANEOUS PROJECTS		Highway	Other	99	STATEWIDE PROJECT	M-0219DIV	Division 99	T							2020	\$1,200,000	\$1,200,000	
STATEWIDE	VARIOUS	NCDOT	PHOTOGRAMMETRY, PRELIMINARY ENGINEERING FOR MISCELLANEOUS PROJECTS		Highway	Other	99	STATEWIDE PROJECT	M-0219REG	Region SW	T							2020	\$1,200,000	\$1,200,000	
STATEWIDE	VARIOUS	NCDOT	PHOTOGRAMMETRY, PRELIMINARY ENGINEERING FOR MISCELLANEOUS PROJECTS		Highway	Other	99	STATEWIDE PROJECT	M-0219SW	Statewide Mobility	T							2020	\$1,600,000	\$1,600,000	
STATEWIDE	VARIOUS	NCDOT	TECHNICAL SERVICES, PRELIMINARY ENGINEERING FOR MISCELLANEOUS PROJECTS.		Highway	Other	99	STATEWIDE PROJECT	M-0360											\$0	IN PROGRESS
STATEWIDE	VARIOUS	NCDOT	TECHNICAL SERVICES, PRELIMINARY ENGINEERING FOR MISCELLANEOUS PROJECTS.		Highway	Other	99	STATEWIDE PROJECT	M-0360DIV	Division 99	T							2020	\$1,200,000	\$1,200,000	
STATEWIDE	VARIOUS	NCDOT	TECHNICAL SERVICES, PRELIMINARY ENGINEERING FOR MISCELLANEOUS PROJECTS.		Highway	Other	99	STATEWIDE PROJECT	M-0360REG	Region SW	T							2020	\$1,200,000	\$1,200,000	
STATEWIDE	VARIOUS	NCDOT	TECHNICAL SERVICES, PRELIMINARY ENGINEERING FOR MISCELLANEOUS PROJECTS.		Highway	Other	99	STATEWIDE PROJECT	M-0360SW	Statewide Mobility	T							2020	\$1,600,000	\$1,600,000	
STATEWIDE	VARIOUS	NCDOT	STATEWIDE GEOTECHNICAL STUDIES AND INVESTIGATIONS PROJECT TO COVER NON-PROJECT SPECIFIC WORK.		Highway	Other	99	STATEWIDE PROJECT	M-0376											\$0	IN PROGRESS
STATEWIDE	VARIOUS	NCDOT	STATEWIDE GEOTECHNICAL STUDIES AND INVESTIGATIONS PROJECT TO COVER NON-PROJECT SPECIFIC WORK.		Highway	Other	99	STATEWIDE PROJECT	M-0376DIV	Division 99	T							2020	\$4,320,000	\$4,320,000	
STATEWIDE	VARIOUS	NCDOT	STATEWIDE GEOTECHNICAL STUDIES AND INVESTIGATIONS PROJECT TO COVER NON-PROJECT SPECIFIC WORK.		Highway	Other	99	STATEWIDE PROJECT	M-0376REG	Region SW	T							2020	\$4,320,000	\$4,320,000	
STATEWIDE	VARIOUS	NCDOT	STATEWIDE GEOTECHNICAL STUDIES AND INVESTIGATIONS PROJECT TO COVER NON-PROJECT SPECIFIC WORK.		Highway	Other	99	STATEWIDE PROJECT	M-0376SW	Statewide Mobility	T							2020	\$5,670,000	\$5,670,000	
STATEWIDE	VARIOUS	NCDOT	STRUCTURE DESIGN, PRELIMINARY ENGINEERING FOR MISCELLANEOUS PROJECTS.		Highway	Other	99	STATEWIDE PROJECT	M-0391											\$0	IN PROGRESS
STATEWIDE	VARIOUS	NCDOT	STRUCTURE DESIGN, PRELIMINARY ENGINEERING FOR MISCELLANEOUS PROJECTS.		Highway	Other	99	STATEWIDE PROJECT	M-0391DIV	Division 99	T							2020	\$1,920,000	\$1,920,000	
STATEWIDE	VARIOUS	NCDOT	STRUCTURE DESIGN, PRELIMINARY ENGINEERING FOR MISCELLANEOUS PROJECTS.		Highway	Other	99	STATEWIDE PROJECT	M-0391REG	Region SW	T							2020	\$1,920,000	\$1,920,000	
STATEWIDE	VARIOUS	NCDOT	STRUCTURE DESIGN, PRELIMINARY ENGINEERING FOR MISCELLANEOUS PROJECTS.		Highway	Other	99	STATEWIDE PROJECT	M-0391SW	Statewide Mobility	T							2020	\$2,560,000	\$2,560,000	
STATEWIDE	VARIOUS	NCDOT	HYDRAULICS, PRELIMINARY ENGINEERING FOR MISCELLANEOUS PROJECTS.		Highway	Other	99	STATEWIDE PROJECT	M-0392											\$0	IN PROGRESS
STATEWIDE	VARIOUS	NCDOT	HYDRAULICS, PRELIMINARY ENGINEERING FOR MISCELLANEOUS PROJECTS.		Highway	Other	99	STATEWIDE PROJECT	M-0392DIV	Division 99	T							2020	\$768,000	\$768,000	
STATEWIDE	VARIOUS	NCDOT	HYDRAULICS, PRELIMINARY ENGINEERING FOR MISCELLANEOUS PROJECTS.		Highway	Other	99	STATEWIDE PROJECT	M-0392REG	Region SW	T							2020	\$768,000	\$768,000	
STATEWIDE	VARIOUS	NCDOT	HYDRAULICS, PRELIMINARY ENGINEERING FOR MISCELLANEOUS PROJECTS.		Highway	Other	99	STATEWIDE PROJECT	M-0392SW	Statewide Mobility	T							2020	\$1,024,000	\$1,024,000	
STATEWIDE	VARIOUS				Highway	Other	99	STATEWIDE PROJECT	M-0426											\$0	
STATEWIDE	VARIOUS	NCDOT	STATEWIDE TRAINING, EDUCATION, AND WORKFORCE DEVELOPMENT.		Highway	Other	99	STATEWIDE PROJECT	M-0426DIV	Division 99	NHP							2024	\$1,140,000	\$1,140,000	

BASIC PROJECT INFORMATION										FISCAL YEAR PROJECT PHASE SCHEDULED TO START											
COUNTY(S)	ROUTE/CITY	RESPONSIBLE AGENCY	DESCRIPTION	LENGTH (MILES)	MODE	FUNDING PROGRAM	DIVISION(S)	MPOs/RPOs	PROJECT ID	STI CATEGORY FUNDED	FUNDING SOURCE (SEE FUNDING SOURCES TAB FOR MORE INFO)	RIGHT-OF-WAY PROJECTED SCHEDULE	TOTAL REMAINING FUNDS NEEDED FOR RIGHT-OF-WAY	UTILITIES PROJECTED SCHEDULE	TOTAL REMAINING FUNDS NEEDED FOR UTILITIES	CONSTRUCTION PROJECTED SCHEDULE	TOTAL REMAINING FUNDS NEEDED FOR CONSTRUCTION	PROJECTED SCHEDULE FOR OTHER ACTIVITIES	TOTAL REMAINING FUNDS FOR OTHER ACTIVITIES	TOTAL REMAINING FUNDS NEEDED	COMMENT
STATEWIDE	VARIOUS	NCDOT	STATEWIDE TRAINING, EDUCATION, AND WORKFORCE DEVELOPMENT.		Highway	Other	99	STATEWIDE PROJECT	M-0426REG	Region SW	NHP							2024	\$1,140,000	\$1,140,000	
STATEWIDE	VARIOUS	NCDOT	STATEWIDE TRAINING, EDUCATION, AND WORKFORCE DEVELOPMENT.		Highway	Other	99	STATEWIDE PROJECT	M-0426SW	Statewide Mobility	NHP							2024	\$1,520,000	\$1,520,000	
STATEWIDE	VARIOUS	NCDOT	STATEWIDE LANDSCAPE PLANS FOR STIP CONSTRUCTION PROJECTS.		Highway	Other	99	STATEWIDE PROJECT	M-0451												\$0
STATEWIDE	VARIOUS	NCDOT	STATEWIDE LANDSCAPE PLANS FOR STIP CONSTRUCTION PROJECTS.		Highway	Other	99	STATEWIDE PROJECT	M-0451DIV	Division 99	T							2020	\$336,000	\$336,000	
STATEWIDE	VARIOUS	NCDOT	STATEWIDE LANDSCAPE PLANS FOR STIP CONSTRUCTION PROJECTS.		Highway	Other	99	STATEWIDE PROJECT	M-0451REG	Region SW	T							2020	\$336,000	\$336,000	
STATEWIDE	VARIOUS	NCDOT	STATEWIDE LANDSCAPE PLANS FOR STIP CONSTRUCTION PROJECTS.		Highway	Other	99	STATEWIDE PROJECT	M-0451SW	Statewide Mobility	T							2020	\$448,000	\$448,000	
STATEWIDE	VARIOUS	NCDOT	TOLLING/FINANCIAL FEASIBILITY STUDIES.		Highway	Other	99	STATEWIDE PROJECT	M-0452	Statewide Mobility	T							2020	\$3,200,000	\$3,200,000	
STATEWIDE	VARIOUS		NATIONAL SUMMER TRANSPORTATION INSTITUTE (NSTI).		Highway	Other	99	STATEWIDE PROJECT	M-0460	Exempt	O							2024	\$2,400,000	\$2,400,000	
STATEWIDE	VARIOUS	NCDOT	STATEWIDE PROJECT DEVELOPMENT AND ENVIRONMENTAL ANALYSIS, PRELIMINARY ENGINEERING FOR MISCELLANEOUS PROJECTS.		Highway	Other	99	STATEWIDE PROJECT	M-0479												\$0
STATEWIDE	VARIOUS	NCDOT	STATEWIDE PROJECT DEVELOPMENT AND ENVIRONMENTAL ANALYSIS, PRELIMINARY ENGINEERING FOR ATLAS SAP INTEGRATION PROJECT.		Highway	Other	99	STATEWIDE PROJECT	M-0479A												\$0
STATEWIDE	VARIOUS	NCDOT	STATEWIDE PROJECT DEVELOPMENT AND ENVIRONMENTAL ANALYSIS, PRELIMINARY ENGINEERING FOR ATLAS SAP INTEGRATION PROJECT.		Highway	Other	99	STATEWIDE PROJECT	M-0479ADIV	Division 99	T							2020	\$7,200,000	\$7,200,000	
STATEWIDE	VARIOUS	NCDOT	STATEWIDE PROJECT DEVELOPMENT AND ENVIRONMENTAL ANALYSIS, PRELIMINARY ENGINEERING FOR ATLAS SAP INTEGRATION PROJECT.		Highway	Other	99	STATEWIDE PROJECT	M-0479AREG	Region SW	T							2020	\$7,200,000	\$7,200,000	
STATEWIDE	VARIOUS	NCDOT	STATEWIDE PROJECT DEVELOPMENT AND ENVIRONMENTAL ANALYSIS, PRELIMINARY ENGINEERING FOR ATLAS SAP INTEGRATION PROJECT.		Highway	Other	99	STATEWIDE PROJECT	M-0479ASW	Statewide Mobility	T							2020	\$9,600,000	\$9,600,000	
STATEWIDE	VARIOUS	NCDOT	STATEWIDE PROJECT DEVELOPMENT AND ENVIRONMENTAL ANALYSIS, PRELIMINARY ENGINEERING FOR ATLAS ENVIRONMENTAL ANALYSIS UNIT GROUPS.		Highway	Other	99	STATEWIDE PROJECT	M-0479B												\$0
STATEWIDE	VARIOUS	NCDOT	STATEWIDE PROJECT DEVELOPMENT AND ENVIRONMENTAL ANALYSIS, PRELIMINARY ENGINEERING FOR ATLAS ENVIRONMENTAL ANALYSIS UNIT GROUPS.		Highway	Other	99	STATEWIDE PROJECT	M-0479BDIV	Division 99	T							2020	\$2,400,000	\$2,400,000	
STATEWIDE	VARIOUS	NCDOT	STATEWIDE PROJECT DEVELOPMENT AND ENVIRONMENTAL ANALYSIS, PRELIMINARY ENGINEERING FOR ATLAS ENVIRONMENTAL ANALYSIS UNIT GROUPS.		Highway	Other	99	STATEWIDE PROJECT	M-0479BREG	Region SW	T							2020	\$2,400,000	\$2,400,000	
STATEWIDE	VARIOUS	NCDOT	STATEWIDE PROJECT DEVELOPMENT AND ENVIRONMENTAL ANALYSIS, PRELIMINARY ENGINEERING FOR ATLAS ENVIRONMENTAL ANALYSIS UNIT GROUPS.		Highway	Other	99	STATEWIDE PROJECT	M-0479BSW	Statewide Mobility	T							2020	\$3,200,000	\$3,200,000	
STATEWIDE	VARIOUS	NCDOT	STATEWIDE PROJECT DEVELOPMENT AND ENVIRONMENTAL ANALYSIS, PRELIMINARY ENGINEERING FOR MISCELLANEOUS PROJECTS.		Highway	Other	99	STATEWIDE PROJECT	M-0479DIV	Division 99	T							2020	\$24,000,000	\$24,000,000	
STATEWIDE	VARIOUS	NCDOT	STATEWIDE PROJECT DEVELOPMENT AND ENVIRONMENTAL ANALYSIS, PRELIMINARY ENGINEERING FOR MISCELLANEOUS PROJECTS.		Highway	Other	99	STATEWIDE PROJECT	M-0479REG	Region SW	T							2020	\$24,000,000	\$24,000,000	
STATEWIDE	VARIOUS	NCDOT	STATEWIDE PROJECT DEVELOPMENT AND ENVIRONMENTAL ANALYSIS, PRELIMINARY ENGINEERING FOR MISCELLANEOUS PROJECTS.		Highway	Other	99	STATEWIDE PROJECT	M-0479SW	Statewide Mobility	T							2020	\$32,000,000	\$32,000,000	
STATEWIDE	VARIOUS	NCDOT	FEDERAL STATE TRANSPORTATION INNOVATION COUNCIL (STIC) INCENTIVE FUNDED PROJECTS		Highway	Other	99	STATEWIDE PROJECT	M-0482	Exempt	DP, S(M)							2023	\$500,000	\$500,000	DP FUNDS REPRESENT FEDERAL STIC FUNDS.
STATEWIDE	VARIOUS	NCDOT	TRANSPORTATION PROGRAM MANAGEMENT UNIT (TPMU) OVERSIGHT FOR LOCALLY-ADMINISTERED PROJECTS INCLUDING PREPARATION OF AGREEMENTS AND FUNDING AUTHORIZATION REQUESTS.		Highway	Other	99	STATEWIDE PROJECT	M-0505	Division 99	T							2020	\$4,800,000	\$4,800,000	
STATEWIDE	VARIOUS	NCDOT	RIGHT-OF-WAY BRANCH, REVIEW OF LOCAL PUBLIC AGENCY (LPA) PROJECTS BY THE APPRAISAL SECTION.		Highway	Other	99	STATEWIDE PROJECT	M-0515	Division 99	T	2020	\$4,000,000							\$4,000,000	
STATEWIDE	VARIOUS	NCDOT	TRANSPORTATION PLANNING BRANCH, TRAFFIC FORECASTING FOR MISCELLANEOUS PROJECTS.		Highway	Other	99	STATEWIDE PROJECT	M-0521												\$0 IN PROGRESS
STATEWIDE	VARIOUS	NCDOT	TRANSPORTATION PLANNING BRANCH, TRAFFIC FORECASTING FOR MISCELLANEOUS PROJECTS ON THE DIVISION TIER.		Highway	Other	99	STATEWIDE PROJECT	M-0521DIV	Division 99	T							2020	\$100,000	\$100,000	
STATEWIDE	VARIOUS	NCDOT	TRANSPORTATION PLANNING BRANCH, TRAFFIC FORECASTING FOR MISCELLANEOUS PROJECTS ON THE REGIONAL TIER.		Highway	Other	99	STATEWIDE PROJECT	M-0521REG	Region SW	T							2020	\$100,000	\$100,000	
STATEWIDE	VARIOUS	NCDOT	TRANSPORTATION PLANNING BRANCH, TRAFFIC FORECASTING FOR MISCELLANEOUS PROJECTS ON THE STATEWIDE TIER.		Highway	Other	99	STATEWIDE PROJECT	M-0521SW	Statewide Mobility	T							2020	\$100,000	\$100,000	
STATEWIDE	VARIOUS	NCDOT	TRANSPORTATION SCHOLARSHIP AND INTERNSHIP PROGRAMS FOR HISTORICALLY BLACK COLLEGES AND UNIVERSITIES (HBCU) AND MINORITY SERVING INSTITUTIONS (MSI).		Highway	Other	99	STATEWIDE PROJECT	M-0531	Division 99											\$0
STATEWIDE	VARIOUS		TRANSPORTATION SCHOLARSHIP AND INTERNSHIP PROGRAMS FOR HISTORICALLY BLACK COLLEGES AND UNIVERSITIES (HBCU) AND MINORITY SERVING INSTITUTIONS (MSI).		Highway	Other	99	STATEWIDE PROJECT	M-0531DIV	Division 99	BGANY							2025	\$840,000	\$840,000	

BASIC PROJECT INFORMATION										FISCAL YEAR PROJECT PHASE SCHEDULED TO START											
COUNTY(S)	ROUTE/CITY	RESPONSIBLE AGENCY	DESCRIPTION	LENGTH (MILES)	MODE	FUNDING PROGRAM	DIVISION(S)	MPOs/RPOs	PROJECT ID	STI CATEGORY FUNDED	FUNDING SOURCE (SEE FUNDING SOURCES TAB FOR MORE INFO)	RIGHT-OF-WAY PROJECTED SCHEDULE	TOTAL REMAINING FUNDS NEEDED FOR RIGHT-OF-WAY	UTILITIES PROJECTED SCHEDULE	TOTAL REMAINING FUNDS NEEDED FOR UTILITIES	CONSTRUCTION PROJECTED SCHEDULE	TOTAL REMAINING FUNDS NEEDED FOR CONSTRUCTION	PROJECTED SCHEDULE FOR OTHER ACTIVITIES	TOTAL REMAINING FUNDS FOR OTHER ACTIVITIES	TOTAL REMAINING FUNDS NEEDED	COMMENT
STATEWIDE	VARIOUS	NCDOT	TRANSPORTATION SCHOLARSHIP AND INTERNSHIP PROGRAMS FOR HISTORICALLY BLACK COLLEGES AND UNIVERSITIES (HBCU) AND MINORITY SERVING INSTITUTIONS (MSI).		Highway	Other	99	STATEWIDE PROJECT	M-0531REG	Region SW	BGANY							2025	\$840,000	\$840,000	
STATEWIDE	VARIOUS	NCDOT	TRANSPORTATION SCHOLARSHIP AND INTERNSHIP PROGRAMS FOR HISTORICALLY BLACK COLLEGES AND UNIVERSITIES (HBCU) AND MINORITY SERVING INSTITUTIONS (MSI).		Highway	Other	99	STATEWIDE PROJECT	M-0531SW	Statewide Mobility	BGANY							2025	\$1,120,000	\$1,120,000	
STATEWIDE	VARIOUS	NCDOT	HYDRAULICS, PRELIMINARY ENGINEERING FOR THE HIGHWAY FLOODPLAIN PROGRAM (HFP) TO FACILITATE FEDERAL EMERGENCY MANAGEMENT AGENCY (FEMA) AND NATIONAL FLOOD INSURANCE PROGRAM (NFIP) COMPLIANCE AND FLOOD RESILIENCE.		Highway	Other	99	STATEWIDE PROJECT	M-0534												\$0 IN PROGRESS
STATEWIDE	VARIOUS	NCDOT	PRELIMINARY ENGINEERING FOR THE HIGHWAY FLOODPLAIN PROGRAM (HFP) TO FACILITATE FEDERAL EMERGENCY MANAGEMENT AGENCY (FEMA) AND NATIONAL FLOOD INSURANCE PROGRAM (NFIP) COMPLIANCE AND FLOOD RESILIENCE.		Highway	Other	99	STATEWIDE PROJECT	M-0534DIV	Division 99	T							2020	\$9,600,000	\$9,600,000	
STATEWIDE	VARIOUS	NCDOT	PRELIMINARY ENGINEERING FOR THE HIGHWAY FLOODPLAIN PROGRAM (HFP) TO FACILITATE FEDERAL EMERGENCY MANAGEMENT AGENCY (FEMA) AND NATIONAL FLOOD INSURANCE PROGRAM (NFIP) COMPLIANCE AND FLOOD RESILIENCE.		Highway	Other	99	STATEWIDE PROJECT	M-0534REG	Region SW	T							2020	\$9,600,000	\$9,600,000	
STATEWIDE	VARIOUS	NCDOT	PRELIMINARY ENGINEERING FOR THE HIGHWAY FLOODPLAIN PROGRAM (HFP) TO FACILITATE FEDERAL EMERGENCY MANAGEMENT AGENCY (FEMA) AND NATIONAL FLOOD INSURANCE PROGRAM (NFIP) COMPLIANCE AND FLOOD RESILIENCE.		Highway	Other	99	STATEWIDE PROJECT	M-0534SW	Statewide Mobility	T							2020	\$12,800,000	\$12,800,000	
STATEWIDE	VARIOUS	NCDOT	ENVIRONMENTAL MITIGATION AND MINIMIZATION.		Highway	Other	99	STATEWIDE PROJECT	M-0539												\$0
STATEWIDE	VARIOUS	NCDOT	ENVIRONMENTAL MITIGATION AND MINIMIZATION.		Highway	Other	99	STATEWIDE PROJECT	M-0539DIV	Division 99	T							2020	\$43,200,000	\$43,200,000	
STATEWIDE	VARIOUS	NCDOT	ENVIRONMENTAL MITIGATION AND MINIMIZATION.		Highway	Other	99	STATEWIDE PROJECT	M-0539REG	Region SW	T							2020	\$43,200,000	\$43,200,000	
STATEWIDE	VARIOUS	NCDOT	ENVIRONMENTAL MITIGATION AND MINIMIZATION.		Highway	Other	99	STATEWIDE PROJECT	M-0539SW	Statewide Mobility	T							2020	\$57,600,000	\$57,600,000	
STATEWIDE	VARIOUS	NCDOT	ROADWAY DESIGN - OPEN ROADS DESIGNER (ORD) TRAINING AND DEVELOPMENT.		Highway	Other	99	STATEWIDE PROJECT	M-0552A												\$0
STATEWIDE	VARIOUS	NCDOT	ROADWAY DESIGN - OPEN ROADS DESIGNER (ORD) TRAINING AND DEVELOPMENT.		Highway	Other	99	STATEWIDE PROJECT	M-0552ADIV	Division 99	T							2022	\$750,000	\$750,000	
STATEWIDE	VARIOUS	NCDOT	ROADWAY DESIGN - OPEN ROADS DESIGNER (ORD) TRAINING AND DEVELOPMENT.		Highway	Other	99	STATEWIDE PROJECT	M-0552AREG	Region SW	T							2022	\$750,000	\$750,000	
STATEWIDE	VARIOUS	NCDOT	ROADWAY DESIGN - OPEN ROADS DESIGNER (ORD) TRAINING AND DEVELOPMENT.		Highway	Other	99	STATEWIDE PROJECT	M-0552ASW	Statewide Mobility	T							2022	\$1,000,000	\$1,000,000	
STATEWIDE	VARIOUS	NCDOT	ROADWAY DESIGN - TRAINING AND DEVELOPMENT FOR MISCELLANEOUS PROJECTS.		Highway	Other	99	STATEWIDE PROJECT	M-0552B												\$0
STATEWIDE	VARIOUS	NCDOT	ROADWAY DESIGN - TRAINING AND DEVELOPMENT FOR MISCELLANEOUS PROJECTS.		Highway	Other	99	STATEWIDE PROJECT	M-0552BDIV	Division 99	T							2022	\$924,000	\$924,000	
STATEWIDE	VARIOUS	NCDOT	ROADWAY DESIGN - TRAINING AND DEVELOPMENT FOR MISCELLANEOUS PROJECTS.		Highway	Other	99	STATEWIDE PROJECT	M-0552BREG	Region SW	T							2022	\$924,000	\$924,000	
STATEWIDE	VARIOUS	NCDOT	ROADWAY DESIGN - TRAINING AND DEVELOPMENT FOR MISCELLANEOUS PROJECTS.		Highway	Other	99	STATEWIDE PROJECT	M-0552BSW	Statewide Mobility	T							2022	\$1,232,000	\$1,232,000	
STATEWIDE	VARIOUS	NCDOT	DIGITAL DELIVERY INITIATIVE.		Highway	Other	99	STATEWIDE PROJECT	M-0552C												\$0
STATEWIDE	VARIOUS	NCDOT	DIGITAL DELIVERY INITIATIVE.		Highway	Other	99	STATEWIDE PROJECT	M-0552CDIV	Division 99	T							2023	\$150,000	\$150,000	
STATEWIDE	VARIOUS	NCDOT	DIGITAL DELIVERY INITIATIVE.		Highway	Other	99	STATEWIDE PROJECT	M-0552CREG	Region SW	T							2023	\$150,000	\$150,000	
STATEWIDE	VARIOUS	NCDOT	DIGITAL DELIVERY INITIATIVE.		Highway	Other	99	STATEWIDE PROJECT	M-0552CSW	Statewide Mobility	T							2023	\$200,000	\$200,000	
STATEWIDE	VARIOUS	NCDOT	TECHNICAL SERVICES, PRELIMINARY ENGINEERING FOR MISCELLANEOUS PROJECTS.		Highway	Other	99	STATEWIDE PROJECT	M-0553A												\$0
STATEWIDE	VARIOUS	NCDOT	INTEGRATED PROJECT DELIVERY.		Highway	Other	99	STATEWIDE PROJECT	M-0553ADIV	Exempt	T							2022	\$4,350,000	\$4,350,000	
STATEWIDE	VARIOUS	NCDOT	INTEGRATED PROJECT DELIVERY.		Highway	Other	99	STATEWIDE PROJECT	M-0553AREG	Exempt	T							2022	\$4,350,000	\$4,350,000	
STATEWIDE	VARIOUS	NCDOT	INTEGRATED PROJECT DELIVERY.		Highway	Other	99	STATEWIDE PROJECT	M-0553ASW	Exempt	T							2022	\$5,800,000	\$5,800,000	
STATEWIDE	VARIOUS	NCDOT	TECHNICAL SERVICES, PRELIMINARY ENGINEERING FOR MISCELLANEOUS PROJECTS.		Highway	Other	99	STATEWIDE PROJECT	M-0553B												\$0
STATEWIDE	VARIOUS	NCDOT	TRAINING AND SPECIAL PROJECTS.		Highway	Other	99	STATEWIDE PROJECT	M-0553BDIV	Exempt	T							2022	\$3,000,000	\$3,000,000	
STATEWIDE	VARIOUS	NCDOT	TRAINING AND SPECIAL PROJECTS.		Highway	Other	99	STATEWIDE PROJECT	M-0553BREG	Exempt	T							2022	\$3,000,000	\$3,000,000	
STATEWIDE	VARIOUS	NCDOT	TRAINING AND SPECIAL PROJECTS.		Highway	Other	99	STATEWIDE PROJECT	M-0553BSW	Exempt	T							2022	\$4,000,000	\$4,000,000	
STATEWIDE	VARIOUS	NCDOT	NCDOT MITIGATION ORDER TO DIVISION OF MITIGATION SERVICES (DMS).		Highway	Other	99	STATEWIDE PROJECT	M-0554												\$0
STATEWIDE	VARIOUS	NCDOT	NCDOT MITIGATION ORDER TO DIVISION OF MITIGATION SERVICES (DMS).		Highway	Other	99	STATEWIDE PROJECT	M-0554DIV	Division 99	T							2022	\$105,000,000	\$105,000,000	
STATEWIDE	VARIOUS	NCDOT	NCDOT MITIGATION ORDER TO DIVISION OF MITIGATION SERVICES (DMS).		Highway	Other	99	STATEWIDE PROJECT	M-0554REG	Region SW	T							2022	\$105,000,000	\$105,000,000	
STATEWIDE	VARIOUS	NCDOT	NCDOT MITIGATION ORDER TO DIVISION OF MITIGATION SERVICES (DMS).		Highway	Other	99	STATEWIDE PROJECT	M-0554SW	Statewide Mobility	T							2022	\$140,000,000	\$140,000,000	
STATEWIDE	VARIOUS	NCDOT	UTILITY ENCROACHMENT AND ADMINISTRATIVE ACTIVITIES.		Highway	Other	99	STATEWIDE PROJECT	M-0555												\$0
STATEWIDE	VARIOUS	NCDOT	UTILITY ENCROACHMENT AND ADMINISTRATIVE ACTIVITIES.		Highway	Other	99	STATEWIDE PROJECT	M-0555DIV	Division 99	T			2023	\$1,365,000						\$1,365,000
STATEWIDE	VARIOUS	NCDOT	UTILITY ENCROACHMENT AND ADMINISTRATIVE ACTIVITIES.		Highway	Other	99	STATEWIDE PROJECT	M-0555REG	Region SW	T			2023	\$1,365,000						\$1,365,000
STATEWIDE	VARIOUS	NCDOT	UTILITY ENCROACHMENT AND ADMINISTRATIVE ACTIVITIES.		Highway	Other	99	STATEWIDE PROJECT	M-0555SW	Statewide Mobility	T			2023	\$1,820,000						\$1,820,000
STATEWIDE	STATEWIDE	NCDOT	PROTECT FORMULA PLANNING FUNDING FOR RESILIENCE PROGRAM.		Highway	Other	99	STATEWIDE PROJECT	M-0557												\$0

BASIC PROJECT INFORMATION										FISCAL YEAR PROJECT PHASE SCHEDULED TO START											
COUNTY(S)	ROUTE/CITY	RESPONSIBLE AGENCY	DESCRIPTION	LENGTH (MILES)	MODE	FUNDING PROGRAM	DIVISION(S)	MPOs/RPOs	PROJECT ID	STI CATEGORY FUNDED	FUNDING SOURCE (SEE FUNDING SOURCES TAB FOR MORE INFO)	RIGHT-OF-WAY PROJECTED SCHEDULE	TOTAL REMAINING FUNDS NEEDED FOR RIGHT-OF-WAY	UTILITIES PROJECTED SCHEDULE	TOTAL REMAINING FUNDS NEEDED FOR UTILITIES	CONSTRUCTION PROJECTED SCHEDULE	TOTAL REMAINING FUNDS NEEDED FOR CONSTRUCTION	PROJECTED SCHEDULE FOR OTHER ACTIVITIES	TOTAL REMAINING FUNDS FOR OTHER ACTIVITIES	TOTAL REMAINING FUNDS NEEDED	COMMENT
STATEWIDE	STATEWIDE	NCDOT	HAZARD CHARACTERIZATION AND WARNING TOOLS.		Highway	Other	99	STATEWIDE PROJECT	M-0557A	Statewide Mobility	PROTCT							2023	\$3,360,000	\$3,360,000	
STATEWIDE	STATEWIDE	NCDOT	HAZARD CORRIDOR VULNERABILITY ASSESSMENTS.		Highway	Other	99	STATEWIDE PROJECT	M-0557B	Statewide Mobility	PROTCT							2023	\$1,400,000	\$1,400,000	
STATEWIDE	STATEWIDE	NCDOT	GEOTECHNICAL ASSET MANAGEMENT (GAM) DATABASE AND LANDSLIDE MITIGATION PLANNING		Highway	Other	99	STATEWIDE PROJECT	M-0557C	Statewide Mobility	PROTCT							2023	\$2,240,000	\$2,240,000	
STATEWIDE	STATEWIDE		PROTECT FORMULA PLANNING FUNDING FOR RESILIENCE PROGRAM.		Highway	Other	99	STATEWIDE PROJECT	M-0563												\$0
STATEWIDE	STATEWIDE	NCDOT	HAZARD CHARACTERIZATION AND WARNING TOOLS.		Highway	Other	99	STATEWIDE PROJECT	M-0563A	Statewide Mobility	PROTCT							2023	\$3,360,000	\$3,360,000	
STATEWIDE	STATEWIDE	NCDOT	HAZARD CORRIDOR VULNERABILITY ASSESSMENTS.		Highway	Other	99	STATEWIDE PROJECT	M-0563B	Statewide Mobility	PROTCT							2023	\$1,400,000	\$1,400,000	
STATEWIDE	STATEWIDE	NCDOT	GEOTECHNICAL ASSET MANAGEMENT (GAM) DATABASE AND LANDSLIDE MITIGATION PLANNING		Highway	Other	99	STATEWIDE PROJECT	M-0563C	Statewide Mobility	PROTCT							2023	\$2,240,000	\$2,240,000	
STATEWIDE	STATEWIDE	NCDOT	RESILIENCE PROGRAM REPORTING, MANAGEMENT AND SUPPORT		Highway	Other	99	STATEWIDE PROJECT	M-0563E	Statewide Mobility	PROTCT							2024	\$2,550,000	\$2,550,000	
STATEWIDE	VARIOUS		ON-THE-JOB TRAINING PROGRAM.		Highway	Other	99	STATEWIDE PROJECT	M-478	Exempt	O							2024	\$6,000,000	\$6,000,000	
STATEWIDE	VARIOUS		DISADVANTAGED BUSINESS ENTERPRISE (DBE) TRAINING AND SUPPORTIVE SERVICES.		Highway	Other	99	STATEWIDE PROJECT	M-480	Exempt	O							2024	\$3,600,000	\$3,600,000	
STATEWIDE	STATEWIDE	NCDOT	ADVANCED RIGHT-OF-WAY ACQUISITION ACCOUNT. REVOLVING ACCOUNT TO FUND ADVANCED RIGHT-OF-WAY ACQUISITION. FUNDS TO BE REPAID FROM THE STIP PROJECT AT THE TIME THE PROJECT IS FUNDED.		Highway	Other	99	STATEWIDE PROJECT	M-556												\$0
STATEWIDE	VARIOUS	NCDOT	ASPHALT MATERIALS TESTING LABORATORIES CORRECTIVE ACTION PLAN FOR GROUNDWATER CLEAN-UP AT 54 SITES.		Highway	Other	99	STATEWIDE PROJECT	R-4073												\$0 IN PROGRESS
STATEWIDE	VARIOUS	NCDOT	NPDES PERMIT, RETROFIT FOURTEEN SITES PER YEAR TO PROTECT WATER QUALITY.		Highway	Other	99	STATEWIDE PROJECT	R-4436												\$0 IN PROGRESS
STATEWIDE	VARIOUS	NCDOT	NPDES PERMIT, RETROFIT FOURTEEN SITES PER YEAR TO PROTECT WATER QUALITY - DIVISION CATEGORY.		Highway	Other	99	STATEWIDE PROJECT	R-4436DIV	Division 99	BG				2020	\$900,000				\$900,000	IN PROGRESS
STATEWIDE	VARIOUS	NCDOT	NPDES PERMIT, RETROFIT FOURTEEN SITES PER YEAR TO PROTECT WATER QUALITY - REGIONAL CATEGORY.		Highway	Other	99	STATEWIDE PROJECT	R-4436REG	Region SW	BG				2020	\$900,000				\$900,000	IN PROGRESS
STATEWIDE	VARIOUS	NCDOT	NPDES PERMIT, RETROFIT FOURTEEN SITES PER YEAR TO PROTECT WATER QUALITY - STATEWIDE CATEGORY.		Highway	Other	99	STATEWIDE PROJECT	R-4436SW	Statewide Mobility	BG				2020	\$1,200,000				\$1,200,000	IN PROGRESS
STATEWIDE	VARIOUS	FHWA	FEDERAL LANDS TRANSPORTATION PROGRAM (FLTP) AND EMERGENCY RELIEF FOR FEDERALLY OWNED ROADS (ERFO). ROAD AND BRIDGE IMPROVEMENTS TO BE CONSTRUCTED ON TRANSPORTATION FACILITIES THAT ARE OWNED BY THE FEDERAL GOVERNMENT THAT PROVIDE ACCESS TO FEDERAL LANDS.		Highway	Other	99	STATEWIDE PROJECT	R-5753	Exempt	ERFO, FLTP				2020	\$97,853,000				\$97,853,000	PROGRAM IN PROGRESS
STATEWIDE	VARIOUS	FHWA	FEDERAL TRIBAL TRANSPORTATION PROGRAM (FTTP). ROAD AND BRIDGE IMPROVEMENTS TO BE CONSTRUCTED ON TRANSPORTATION FACILITIES THAT ARE OWNED BY THE FEDERAL GOVERNMENT THAT PROVIDE ACCESS TO TRIBAL LANDS.		Highway	Other	99	STATEWIDE PROJECT	R-5966	Exempt	FTTP				2024	\$18,307,000				\$18,307,000	PROGRAM IN PROGRESS
STATEWIDE	VARIOUS	NCDOT	NPDES PERMIT, RETROFIT FOURTEEN SITES PER YEAR TO PROTECT WATER QUALITY.		Highway	Other	99	STATEWIDE PROJECT	R-5968												\$0
STATEWIDE	VARIOUS	NCDOT	NPDES PERMIT, RETROFIT FOURTEEN SITES PER YEAR TO PROTECT WATER QUALITY - DIVISION CATEGORY.		Highway	Other	99	STATEWIDE PROJECT	R-5968DIV	Division 99	BGANY				2020	\$14,400,000				\$14,400,000	IN PROGRESS
STATEWIDE	VARIOUS	NCDOT	NPDES PERMIT, RETROFIT FOURTEEN SITES PER YEAR TO PROTECT WATER QUALITY - REGIONAL CATEGORY.		Highway	Other	99	STATEWIDE PROJECT	R-5968REG	Region SW	BGANY				2020	\$14,400,000				\$14,400,000	IN PROGRESS
STATEWIDE	VARIOUS	NCDOT	NPDES PERMIT, RETROFIT FOURTEEN SITES PER YEAR TO PROTECT WATER QUALITY - STATEWIDE CATEGORY.		Highway	Other	99	STATEWIDE PROJECT	R-5968SW	Statewide Mobility	BGANY				2020	\$19,200,000				\$19,200,000	IN PROGRESS
STATEWIDE	VARIOUS	NCDOT	ENVIRONMENTAL MITIGATION AND MINIMIZATION.		Highway	Other	99	STATEWIDE PROJECT	R-9999WM												\$0 IN PROGRESS
STATEWIDE	VARIOUS	NCDOT	ENVIRONMENTAL MITIGATION AND MINIMIZATION.		Highway	Other	99	STATEWIDE PROJECT	R-9999WMDIV	Division 99	NHP, T							2020	\$300,000	\$300,000	
STATEWIDE	VARIOUS	NCDOT	ENVIRONMENTAL MITIGATION AND MINIMIZATION.		Highway	Other	99	STATEWIDE PROJECT	R-9999WMREG	Region SW	NHP, T							2020	\$300,000	\$300,000	
STATEWIDE	VARIOUS	NCDOT	ENVIRONMENTAL MITIGATION AND MINIMIZATION.		Highway	Other	99	STATEWIDE PROJECT	R-9999WMSW	Statewide Mobility	NHP, T							2020	\$400,000	\$400,000	
STATEWIDE	VARIOUS	NCDOT	VULNERABLE ROAD USER PEDESTRIAN / BICYCLE IMPROVEMENT PROGRAM.		Highway	Safety	99	STATEWIDE PROJECT	HS-2015												\$0
STATEWIDE	VARIOUS	NCDOT	VULNERABLE ROAD USER PEDESTRIAN / BICYCLE IMPROVEMENT PROGRAM.		Highway	Safety	99	STATEWIDE PROJECT	HS-2015DIV	Division 99	VRU							2023	\$14,205,000	\$14,205,000	
STATEWIDE	VARIOUS	NCDOT	VULNERABLE ROAD USER PEDESTRIAN / BICYCLE IMPROVEMENT PROGRAM.		Highway	Safety	99	STATEWIDE PROJECT	HS-2015REG	Region SW	VRU							2023	\$14,205,000	\$14,205,000	
STATEWIDE	VARIOUS	NCDOT	VULNERABLE ROAD USER PEDESTRIAN / BICYCLE IMPROVEMENT PROGRAM.		Highway	Safety	99	STATEWIDE PROJECT	HS-2015SW	Statewide Mobility	VRU							2023	\$18,940,000	\$18,940,000	
STATEWIDE	VARIOUS	NCDOT	SIGNAL RETIMING AND SIGNAL OPERATIONS SOFTWARE TO IMPROVE SAFETY.		Highway	Safety	99	STATEWIDE PROJECT	HS-2420												\$0
STATEWIDE	VARIOUS	NCDOT	SIGNAL RETIMING AND SIGNAL OPERATIONS SOFTWARE TO IMPROVE SAFETY.		Highway	Safety	99	STATEWIDE PROJECT	HS-2420DIV	Division 99	T							2025	\$12,750,000	\$12,750,000	
STATEWIDE	VARIOUS	NCDOT	SIGNAL RETIMING AND SIGNAL OPERATIONS SOFTWARE TO IMPROVE SAFETY.		Highway	Safety	99	STATEWIDE PROJECT	HS-2420REG	Region SW	T							2024	\$15,300,000	\$15,300,000	
STATEWIDE	VARIOUS	NCDOT	SIGNAL RETIMING AND SIGNAL OPERATIONS SOFTWARE TO IMPROVE SAFETY.		Highway	Safety	99	STATEWIDE PROJECT	HS-2420SW	Statewide Mobility	T							2024	\$20,400,000	\$20,400,000	

BASIC PROJECT INFORMATION										FISCAL YEAR PROJECT PHASE SCHEDULED TO START												
COUNTY(S)	ROUTE/CITY	RESPONSIBLE AGENCY	DESCRIPTION	LENGTH (MILES)	MODE	FUNDING PROGRAM	DIVISION(S)	MPOs/RPOs	PROJECT ID	STI CATEGORY FUNDED	FUNDING SOURCE (SEE FUNDING SOURCES TAB FOR MORE INFO)	RIGHT-OF-WAY PROJECTED SCHEDULE	TOTAL REMAINING FUNDS NEEDED FOR RIGHT-OF-WAY	UTILITIES PROJECTED SCHEDULE	TOTAL REMAINING FUNDS NEEDED FOR UTILITIES	CONSTRUCTION PROJECTED SCHEDULE	TOTAL REMAINING FUNDS NEEDED FOR CONSTRUCTION	PROJECTED SCHEDULE FOR OTHER ACTIVITIES	TOTAL REMAINING FUNDS FOR OTHER ACTIVITIES	TOTAL REMAINING FUNDS NEEDED	COMMENT	
STATEWIDE	VARIOUS	NCDOT	SAFETY MANAGEMENT PROGRAM, PROJECT IDENTIFICATION, ANALYSIS AND PRELIMINARY ENGINEERING.		Highway	Safety	99	STATEWIDE PROJECT	HS-2421												\$0	
STATEWIDE	VARIOUS	NCDOT	SAFETY MANAGEMENT PROGRAM, PROJECT IDENTIFICATION, ANALYSIS AND PRELIMINARY ENGINEERING.		Highway	Safety	99	STATEWIDE PROJECT	HS-2421DIV	Division 99	T							2024	\$24,000,000	\$24,000,000		
STATEWIDE	VARIOUS	NCDOT	SAFETY MANAGEMENT PROGRAM, PROJECT IDENTIFICATION, ANALYSIS AND PRELIMINARY ENGINEERING.		Highway	Safety	99	STATEWIDE PROJECT	HS-2421REG	Region SW	T							2024	\$24,000,000	\$24,000,000		
STATEWIDE	VARIOUS	NCDOT	SAFETY MANAGEMENT PROGRAM, PROJECT IDENTIFICATION, ANALYSIS AND PRELIMINARY ENGINEERING.		Highway	Safety	99	STATEWIDE PROJECT	HS-2421SW	Statewide Mobility	T							2024	\$32,000,000	\$32,000,000		
STATEWIDE	VARIOUS	NCDOT	HIGHWAY SYSTEM DATA COLLECTION.		Highway	Safety	99	STATEWIDE PROJECT	HS-2422												\$0	
STATEWIDE	VARIOUS	NCDOT	HIGHWAY SYSTEM DATA COLLECTION.		Highway	Safety	99	STATEWIDE PROJECT	HS-2422DIV	Division 99	T							2024	\$15,000,000	\$15,000,000		
STATEWIDE	VARIOUS	NCDOT	HIGHWAY SYSTEM DATA COLLECTION.		Highway	Safety	99	STATEWIDE PROJECT	HS-2422REG	Region SW	T							2024	\$18,500,000	\$18,500,000		
STATEWIDE	VARIOUS	NCDOT	HIGHWAY SYSTEM DATA COLLECTION.		Highway	Safety	99	STATEWIDE PROJECT	HS-2422SW	Statewide Mobility	T							2024	\$20,000,000	\$20,000,000		
STATEWIDE	VARIOUS	NCDOT	HIGHWAY SAFETY IMPROVEMENT PROGRAM - UNPROGRAMMED BALANCE		Highway	Safety	99	STATEWIDE PROJECT	HS-9999												\$0	
STATEWIDE	VARIOUS	NCDOT	HIGHWAY SAFETY IMPROVEMENT PROGRAM - UNPROGRAMMED BALANCE		Highway	Safety	99	STATEWIDE PROJECT	HS-9999DIV	Division 99	HSIP					2024	\$224,403,000			\$224,403,000		
STATEWIDE	VARIOUS	NCDOT	HIGHWAY SAFETY IMPROVEMENT PROGRAM - UNPROGRAMMED BALANCE		Highway	Safety	99	STATEWIDE PROJECT	HS-9999REG	Region SW	HSIP					2024	\$224,453,000			\$224,453,000		
STATEWIDE	VARIOUS	NCDOT	HIGHWAY SAFETY IMPROVEMENT PROGRAM - UNPROGRAMMED BALANCE		Highway	Safety	99	STATEWIDE PROJECT	HS-9999SW	Statewide Mobility	HSIP					2024	\$299,269,000			\$299,269,000		
STATEWIDE	VARIOUS	NCDOT	SCHOOL TRAFFIC ANALYSIS FOR NEW, RELOCATED AND EXPANDING SCHOOLS.		Highway	Safety	99	STATEWIDE PROJECT	SM-6215												\$0	
STATEWIDE	VARIOUS	NCDOT	SCHOOL TRAFFIC ANALYSIS FOR NEW, RELOCATED AND EXPANDING SCHOOLS.		Highway	Safety	99	STATEWIDE PROJECT	SM-6215DIV	Division 99	T							2024	\$1,800,000	\$1,800,000		
STATEWIDE	VARIOUS	NCDOT	SCHOOL TRAFFIC ANALYSIS FOR NEW, RELOCATED AND EXPANDING SCHOOLS.		Highway	Safety	99	STATEWIDE PROJECT	SM-6215REG	Region SW	T							2024	\$1,800,000	\$1,800,000		
STATEWIDE	VARIOUS	NCDOT	SCHOOL TRAFFIC ANALYSIS FOR NEW, RELOCATED AND EXPANDING SCHOOLS.		Highway	Safety	99	STATEWIDE PROJECT	SM-6215SW	Statewide Mobility	T							2024	\$2,400,000	\$2,400,000		
STATEWIDE	VARIOUS	NCDOT	HIGHWAY SYSTEM DATA COLLECTION. TRAFFIC ENGINEERING BRANCH TO PARTICIPATE IN A THREE YEAR DATA COLLECTION PROGRAM.		Highway	Safety	99	STATEWIDE PROJECT	W-5508												\$0	
STATEWIDE	VARIOUS	NCDOT	SAFETY MANAGEMENT PROGRAM, PROJECT IDENTIFICATION, ANALYSIS AND PRELIMINARY ENGINEERING.		Highway	Safety	99	STATEWIDE PROJECT	W-5517												\$0	
STATEWIDE	VARIOUS	NCDOT	SAFETY MANAGEMENT PROGRAM, PROJECT IDENTIFICATION, ANALYSIS AND PRELIMINARY ENGINEERING.		Highway	Safety	99	STATEWIDE PROJECT	W-5517DIV	Division 99											\$0	
STATEWIDE	VARIOUS	NCDOT	SAFETY MANAGEMENT PROGRAM, PROJECT IDENTIFICATION, ANALYSIS AND PRELIMINARY ENGINEERING.		Highway	Safety	99	STATEWIDE PROJECT	W-5517REG	Region SW											\$0	
STATEWIDE	VARIOUS	NCDOT	SAFETY MANAGEMENT PROGRAM, PROJECT IDENTIFICATION, ANALYSIS AND PRELIMINARY ENGINEERING.		Highway	Safety	99	STATEWIDE PROJECT	W-5517SW	Statewide Mobility											\$0	
STATEWIDE	VARIOUS	NCDOT	RUMBLE STRIPS, GUARDRAIL, SAFETY AND LIGHTING IMPROVEMENTS AT SELECTED LOCATIONS.		Highway	Safety	99	STATEWIDE PROJECT	W-5601												\$0	IN PROGRESS
STATEWIDE	VARIOUS	NCDOT	RUMBLE STRIPS, GUARDRAIL, SAFETY AND LIGHTING IMPROVEMENTS AT SELECTED LOCATIONS ON DIVISION CATEGORY.		Highway	Safety	99	STATEWIDE PROJECT	W-5601DIV	Division 99	HSIP	2021	\$68,000			2020	\$3,670,000			\$3,738,000		
STATEWIDE	VARIOUS	NCDOT	RUMBLE STRIPS, GUARDRAIL, SAFETY AND LIGHTING IMPROVEMENTS AT SELECTED LOCATIONS ON REGIONAL CATEGORY.		Highway	Safety	99	STATEWIDE PROJECT	W-5601REG	Region SW	HSIP	2021	\$68,000			2021	\$6,170,000			\$6,238,000		
STATEWIDE	VARIOUS	NCDOT	RUMBLE STRIPS, GUARDRAIL, SAFETY AND LIGHTING IMPROVEMENTS AT SELECTED LOCATIONS ON STATEWIDE CATEGORY.		Highway	Safety	99	STATEWIDE PROJECT	W-5601SW	Statewide Mobility	HSIP	2021	\$90,000			2021	\$3,360,000			\$3,450,000		
STATEWIDE	VARIOUS	NCDOT	SIGNAL RETIMING TO IMPROVE SAFETY.		Highway	Safety	99	STATEWIDE PROJECT	W-5700												\$0	IN PROGRESS
STATEWIDE	VARIOUS	NCDOT	SIGNAL RETIMING TO IMPROVE SAFETY.		Highway	Safety	99	STATEWIDE PROJECT	W-5700DIV	Division 99											\$0	
STATEWIDE	VARIOUS	NCDOT	SIGNAL RETIMING TO IMPROVE SAFETY.		Highway	Safety	99	STATEWIDE PROJECT	W-5700REG	Region SW											\$0	
STATEWIDE	VARIOUS	NCDOT	SIGNAL RETIMING TO IMPROVE SAFETY.		Highway	Safety	99	STATEWIDE PROJECT	W-5700SW	Statewide Mobility											\$0	
STATEWIDE	VARIOUS	NCDOT	SIGNAL RETIMING AND SIGNAL OPERATIONS SOFTWARE TO IMPROVE SAFETY.		Highway	Safety	99	STATEWIDE PROJECT	W-5715												\$0	
STATEWIDE	VARIOUS	NCDOT	SIGNAL RETIMING AND SIGNAL OPERATIONS SOFTWARE TO IMPROVE SAFETY.		Highway	Safety	99	STATEWIDE PROJECT	W-5715DIV	Division 99	HSIP							2020	\$9,180,000	\$9,180,000		
STATEWIDE	VARIOUS	NCDOT	SIGNAL RETIMING AND SIGNAL OPERATIONS SOFTWARE TO IMPROVE SAFETY.		Highway	Safety	99	STATEWIDE PROJECT	W-5715REG	Region SW	HSIP							2020	\$9,180,000	\$9,180,000		
STATEWIDE	VARIOUS	NCDOT	SIGNAL RETIMING AND SIGNAL OPERATIONS SOFTWARE TO IMPROVE SAFETY.		Highway	Safety	99	STATEWIDE PROJECT	W-5715SW	Statewide Mobility	HSIP							2020	\$12,240,000	\$12,240,000		
STATEWIDE	VARIOUS	NCDOT	SAFETY MANAGEMENT PROGRAM, PROJECT IDENTIFICATION, ANALYSIS AND PRELIMINARY ENGINEERING.		Highway	Safety	99	STATEWIDE PROJECT	W-5716												\$0	
STATEWIDE	VARIOUS	NCDOT	SAFETY MANAGEMENT PROGRAM, PROJECT IDENTIFICATION, ANALYSIS AND PRELIMINARY ENGINEERING.		Highway	Safety	99	STATEWIDE PROJECT	W-5716DIV	Division 99	HSIP							2020	\$11,250,000	\$11,250,000		
STATEWIDE	VARIOUS	NCDOT	SAFETY MANAGEMENT PROGRAM, PROJECT IDENTIFICATION, ANALYSIS AND PRELIMINARY ENGINEERING.		Highway	Safety	99	STATEWIDE PROJECT	W-5716REG	Region SW	HSIP							2020	\$11,250,000	\$11,250,000		
STATEWIDE	VARIOUS	NCDOT	SAFETY MANAGEMENT PROGRAM, PROJECT IDENTIFICATION, ANALYSIS AND PRELIMINARY ENGINEERING.		Highway	Safety	99	STATEWIDE PROJECT	W-5716SW	Statewide Mobility	HSIP							2020	\$15,000,000	\$15,000,000		
STATEWIDE	VARIOUS	NCDOT	HIGHWAY SYSTEM DATA COLLECTION.		Highway	Safety	99	STATEWIDE PROJECT	W-5717												\$0	
STATEWIDE	VARIOUS	NCDOT	HIGHWAY SYSTEM DATA COLLECTION.		Highway	Safety	99	STATEWIDE PROJECT	W-5717DIV	Division 99	HSIP							2020	\$10,200,000	\$10,200,000		
STATEWIDE	VARIOUS	NCDOT	HIGHWAY SYSTEM DATA COLLECTION.		Highway	Safety	99	STATEWIDE PROJECT	W-5717REG	Region SW	HSIP							2020	\$10,200,000	\$10,200,000		
STATEWIDE	VARIOUS	NCDOT	HIGHWAY SYSTEM DATA COLLECTION.		Highway	Safety	99	STATEWIDE PROJECT	W-5717SW	Statewide Mobility	HSIP							2020	\$13,600,000	\$13,600,000		

BASIC PROJECT INFORMATION										FISCAL YEAR PROJECT PHASE SCHEDULED TO START												
COUNTY(S)	ROUTE/CITY	RESPONSIBLE AGENCY	DESCRIPTION	LENGTH (MILES)	MODE	FUNDING PROGRAM	DIVISION(S)	MPOs/RPOs	PROJECT ID	STI CATEGORY FUNDED	FUNDING SOURCE (SEE FUNDING SOURCES TAB FOR MORE INFO)	RIGHT-OF-WAY PROJECTED SCHEDULE	TOTAL REMAINING FUNDS NEEDED FOR RIGHT-OF-WAY	UTILITIES PROJECTED SCHEDULE	TOTAL REMAINING FUNDS NEEDED FOR UTILITIES	CONSTRUCTION PROJECTED SCHEDULE	TOTAL REMAINING FUNDS NEEDED FOR CONSTRUCTION	PROJECTED SCHEDULE FOR OTHER ACTIVITIES	TOTAL REMAINING FUNDS FOR OTHER ACTIVITIES	TOTAL REMAINING FUNDS NEEDED	COMMENT	
STATEWIDE	VARIOUS	NCDOT	HIGHWAY SAFETY IMPROVEMENT PROGRAM BALANCE.		Highway	Safety	99	STATEWIDE PROJECT	W-9999												\$0	
STATEWIDE	VARIOUS	NCDOT	HIGHWAY SAFETY IMPROVEMENT PROGRAM BALANCE.		Highway	Safety	99	STATEWIDE PROJECT	W-9999DIV	Division 99	HSIP					2020	\$45,163,000				\$45,163,000	
STATEWIDE	VARIOUS	NCDOT	HIGHWAY SAFETY IMPROVEMENT PROGRAM BALANCE.		Highway	Safety	99	STATEWIDE PROJECT	W-9999REG	Region SW	HSIP					2020	\$55,935,000				\$55,935,000	
STATEWIDE	VARIOUS	NCDOT	HIGHWAY SAFETY IMPROVEMENT PROGRAM BALANCE.		Highway	Safety	99	STATEWIDE PROJECT	W-9999SW	Statewide Mobility	HSIP					2020	\$74,580,000				\$74,580,000	
STATEWIDE	STATEWIDE	FTA	5311 CAPITAL PROJECTS FOR RURAL AREAS		Public Transportation (Transit)	Capital (Non-STI)	99	STATEWIDE PROJECT	TA-6665	Public Transit	5311, L, S							2021	\$78,554,000		\$78,554,000	MODIFYING THE FEDERAL FUNDS RECEIVED FROM FTA ADMINISTERED BY PTD BASED ON SFY21 GRANTS
STATEWIDE	STATEWIDE	FTA	5339 BUS AND BUS FACILITIES		Public Transportation (Transit)	Capital (Non-STI)	99	STATEWIDE PROJECT	TA-6666	Public Transit	5339							2021	\$6,750,000		\$6,750,000	FUNDS AUTHORIZED IN PROGRESS
STATEWIDE	NCDOT	NCDOT	5311 ADTAP CAPITAL FUNDING FOR RURAL TRANSIT		Public Transportation (Transit)	Capital (Non-STI)	99	STATEWIDE PROJECT	TC-0003	Public Transit	5311, L, S							2023	\$1,371,000		\$1,371,000	
STATEWIDE	STATEWIDE	FTA	5339(b) DISCRETIONARY GRANT FOR FACILITY CONSTRUCTION		Public Transportation (Transit)	Capital (Non-STI)	99	STATEWIDE PROJECT	TC-0005	Public Transit	5339, L					2022	\$2,650,000				\$2,650,000	NEW PROJECT DEVELOPED FOR FEDERAL FUNDING AWARD.
STATEWIDE	STATEWIDE	FTA	5339(b) DISCRETIONARY GRANT FOR FOR FACILITY CONSTRUCTION		Public Transportation (Transit)	Capital (Non-STI)	99	STATEWIDE PROJECT	TC-0006	Public Transit	5339, L					2021	\$1,819,000				\$1,819,000	NEW PROJECT DEVELOPED FOR FEDERAL FUNDING AWARD.
STATEWIDE	STATEWIDE	FTA	5339(b) DISCRETIONARY GRANT FOR CONSTRUCTION PROJECT		Public Transportation (Transit)	Capital (Non-STI)	99	STATEWIDE PROJECT	TC-0007	Public Transit	5339, L							2021	\$3,976,000		\$3,976,000	NEW PROJECT DEVELOPED FOR FEDERAL FUNDING AWARD.
STATEWIDE	STATEWIDE	FTA	5339(b) DISCRETIONARY GRANT FOR FACILITY CONSTRUCTION		Public Transportation (Transit)	Capital (Non-STI)	99	STATEWIDE PROJECT	TC-0008	Public Transit	5339, L					2025	\$500,000	2023	\$8,325,000		\$8,825,000	NEW PROJECT DEVELOPED FOR FEDERAL FUNDING AWARD.
STATEWIDE	STATEWIDE	FTA	5339(b) DISCRETIONARY GRANT FOR FOR FACILITY CONSTRUCTION		Public Transportation (Transit)	Capital (Non-STI)	99	STATEWIDE PROJECT	TC-0010	Public Transit	5339, L					2023	\$9,500,000				\$9,500,000	NEW PROJECT DEVELOPED FOR FEDERAL FUNDING AWARD.
STATEWIDE	NCDOT	NCDOT	5339(b) DISCRETIONARY GRANT FOR FACILITY CONSTRUCTION		Public Transportation (Transit)	Capital (Non-STI)	99	STATEWIDE PROJECT	TC-0011	Public Transit	5339, L					2023	\$6,319,000	2021	\$8,689,000		\$15,008,000	NEW PROJECT DEVELOPED FOR FEDERAL FUNDING AWARD.
STATEWIDE	STATEWIDE	FTA	5339(b) DISCRETIONARY GRANT TO PURCHASE ELECTRIC BUSES AND CHARGING STATIONS.		Public Transportation (Transit)	Capital (Non-STI)	99	STATEWIDE PROJECT	TC-0012	Public Transit	5339, L							2024	\$3,125,000		\$3,125,000	NEW PROJECT DEVELOPED FOR FEDERAL FUNDING AWARD.
STATEWIDE	STATEWIDE	FTA	MOBILITY FROM ALL GRANT OPPORTUNITY FROM THE FTA.5310 DISCRETIONARY GRANT AWARDED BY FTA.		Public Transportation (Transit)	Capital (Non-STI)	99	STATEWIDE PROJECT	TC-0013	Public Transit	5310, S							2021	\$350,000		\$350,000	
STATEWIDE	NCDOT	NCDOT	5310 CAPITAL PROJECTS FOR RURAL AND URBAN AREAS.		Public Transportation (Transit)	Capital (Non-STI)	99	STATEWIDE PROJECT	TC-0018	Public Transit	5310, L, S							2022	\$27,955,000		\$27,955,000	
STATEWIDE	NCDOT	NCDOT	5311 CAPITAL FUNDS FOR FTA GRANTS		Public Transportation (Transit)	Capital (Non-STI)	99	STATEWIDE PROJECT	TC-0019	Public Transit	5311, L, S							2022	\$17,147,000		\$17,147,000	
STATEWIDE	NCDOT	FTA	MODIFYING THE FEDERAL FUNDS RECEIVED FROM FTA ADMINISTERED BY PTD BASED ON FY 24 GRANTS		Public Transportation (Transit)	Capital (Non-STI)	99	STATEWIDE PROJECT	TC-0020	Public Transit	5309, L, S							2023	\$425,000		\$425,000	
STATEWIDE	NCDOT	NCDOT	5339 STATEWIDE RURAL		Public Transportation (Transit)	Capital (Non-STI)	99	STATEWIDE PROJECT	TC-0021	Public Transit	5339, BGDA, L, S							2022	\$36,178,000		\$36,178,000	
STATEWIDE	NCDOT	NCDOT	5311 ADTAP CAPITAL FUND FOR FTA GRANTS		Public Transportation (Transit)	Capital (Non-STI)	99	STATEWIDE PROJECT	TC-0022	Public Transit	ADTAP, L, S							2022	\$1,880,000		\$1,880,000	
STATEWIDE	NCDOT	NCDOT	FEDERAL AMERICAN RESCUE PLAN (ARP) FUNDS FOR CAPITAL		Public Transportation (Transit)	Capital (Non-STI)	99	STATEWIDE PROJECT	TC-0026	Public Transit	ARP							2023	\$500,000		\$500,000	
STATEWIDE	STATEWIDE	FTA	5311 ADTAP		Public Transportation (Transit)	Capital (Non-STI)	99	STATEWIDE PROJECT	TC-5004	Public Transit	ADTAP							2021	\$3,392,000		\$3,392,000	MODIFYING THE FEDERAL FUNDS RECEIVED FROM FTA ADMINISTERED BY PTD BASED ON SFY21 GRANTS
STATEWIDE	REGIONAL COORDINATED AREA TRANSPORTION	REGIONAL COORDINATED AREA TRANSPORTION	PLANNING ASSISTANCE - RESEARCH SUPPORT ACTIVITIES		Public Transportation (Transit)	Capital (Non-STI)	99	STATEWIDE PROJECT	TP-4901	Public Transit	FSPR, S							2020	\$720,000		\$720,000	FUNDS AUTHORIZED IN PROGRESS
STATEWIDE	STATEWIDE	FTA	5310 CAPITAL PROJECTS FOR RURAL AREAS AND SMALL URBAN AREAS		Public Transportation (Transit)	Capital (Non-STI)	99	STATEWIDE PROJECT	TQ-9038	Public Transit	5310							2021	\$2,850,000		\$2,850,000	MODIFYING THE FEDERAL FUNDS RECEIVED FROM FTA ADMINISTERED BY PTD BASED ON SFY21 GRANTS
STATEWIDE	STATEWIDE	FTA	HUMAN TRAFFICKING AWARENESS AND PUBLIC SAFETY INITIATIVE DISCRETIONARY GRANT AWARDED BY FTA. GRANT WILL ALLOW FOR STATEWIDE TRAINING AND IMPLEMENTATION OF A TRAINING PROGRAM FOR TRANSIT EMPLOYEES ACROSS THE STATE ON HOW TO RECOGNIZE AND RESPOND TO THE SIGNS OF HUMAN TRAFFICKING. THE DEPARTMENT ALSO WILL DEVELOP HUMAN TRAFFICKING AWARENESS EDUCATIONAL MATERIALS TO BE POSTED ON TRANSIT VEHICLES AND STATIONS.		Public Transportation (Transit)	Miscellaneous/Other	99	STATEWIDE PROJECT	TO-0003	Public Transit	5307, 5312							2021	\$150,000		\$150,000	
STATEWIDE	STATEWIDE	FTA	SYSTEM SAFETY OVERSIGHT GRANT FOR NCDOT RAIL DIVISION.		Public Transportation (Transit)	Miscellaneous/Other	99	STATEWIDE PROJECT	TO-0004	Public Transit	S, SSO					2025	\$3,810,000	2021	\$7,780,000		\$11,590,000	ADD PROJECT TO TO-0004 TO STIP FOR FFY 2021. NEW PROJECT DEVELOPED FOR FEDERAL FUNDING AWARD FOR SYSTEM SAFETY OVERSIGHT FOR THE NCDOT RAIL DIVISION. PROJECT ADDED AT THE REQUEST OF IMD.
STATEWIDE	STATEWIDE	FTA	5311 OPERATING FUNDS FOR FTA GRANTS		Public Transportation (Transit)	Miscellaneous/Other	99	STATEWIDE PROJECT	TO-6135	Public Transit	5311							2021	\$947,000		\$947,000	MODIFYING THE FEDERAL FUNDS RECEIVED FROM FTA ADMINISTERED BY PTD BASED ON SFY21 GRANTS

BASIC PROJECT INFORMATION										FISCAL YEAR PROJECT PHASE SCHEDULED TO START											
COUNTY(S)	ROUTE/CITY	RESPONSIBLE AGENCY	DESCRIPTION	LENGTH (MILES)	MODE	FUNDING PROGRAM	DIVISION(S)	MPOs/RPOs	PROJECT ID	STI CATEGORY FUNDED	FUNDING SOURCE (SEE FUNDING SOURCES TAB FOR MORE INFO)	RIGHT-OF-WAY PROJECTED SCHEDULE	TOTAL REMAINING FUNDS NEEDED FOR RIGHT-OF-WAY	UTILITIES PROJECTED SCHEDULE	TOTAL REMAINING FUNDS NEEDED FOR UTILITIES	CONSTRUCTION PROJECTED SCHEDULE	TOTAL REMAINING FUNDS NEEDED FOR CONSTRUCTION	PROJECTED SCHEDULE FOR OTHER ACTIVITIES	TOTAL REMAINING FUNDS FOR OTHER ACTIVITIES	TOTAL REMAINING FUNDS NEEDED	COMMENT
STATEWIDE	STATEWIDE	FTA	URBANIZED FORMULA PROGRAM FUNDS MANAGED BY NCDOT FOR ORANGE, ALAMANCE, DAVIDSON, GUILFORD, CABARRUS, IREDELL, HOKE, CUMBERLAND, HARNETT, UNION, MECKLENBURG TRANSPORTATION SYSTEMS - OPERATING		Public Transportation (Transit)	Miscellaneous/Other	99	Burlington-Graham MPO, Charlotte Regional TPO, Fayetteville Area MPO, High Point Urban Area MPO, Winston-Salem Area TPO	TO-6142	Public Transit	5307, L							2020	\$11,230,000	\$11,230,000	
STATEWIDE	STATEWIDE	FTA	5311 OPERATING AND 5311 OPERATING F		Public Transportation (Transit)	Miscellaneous/Other	99	STATEWIDE PROJECT	TO-6155	Public Transit	5311, L							2020	\$154,320,000	\$154,320,000	
STATEWIDE	STATEWIDE	FTA	5311(F) INTERCITY BUS FUNDS FOR FTA GANTS		Public Transportation (Transit)	Operations and Maintenance	99	STATEWIDE PROJECT	TI-6109	Public Transit	5311							2021	\$2,698,000	\$2,698,000	MODIFYING THE FEDERAL FUNDS RECEIVED FROM FTA ADMINISTERED BY PTD BASED ON SFY21 GRANTS
STATEWIDE	STATEWIDE	FTA	5311 STATE ADMINISTRATION AND 5311 STATE ADMINISTRATION		Public Transportation (Transit)	Operations and Maintenance	99	STATEWIDE PROJECT	TK-4900Z	Public Transit	5311							2021	\$3,080,000	\$3,080,000	MODIFYING THE FEDERAL FUNDS RECEIVED FROM FTA ADMINISTERED BY PTD BASED ON SFY21 GRANTS
STATEWIDE	STATEWIDE	FTA	STATE ADMINISTRATION OF APPALACHIAN DEVELOPMENT TRANSPORTATION ASSISTANCE PROGRAM		Public Transportation (Transit)	Operations and Maintenance	99	STATEWIDE PROJECT	TK-4902	Public Transit	ADTAP							2021	\$235,000	\$235,000	MODIFYING THE FEDERAL FUNDS RECEIVED FROM FTA ADMINISTERED BY PTD BASED ON SFY21 GRANTS
STATEWIDE	STATEWIDE	FTA	5311 ADMINISTRATIVE		Public Transportation (Transit)	Operations and Maintenance	99	STATEWIDE PROJECT	TK-6181	Public Transit	5311							2021	\$15,025,000	\$15,025,000	MODIFYING THE FEDERAL FUNDS RECEIVED FROM FTA ADMINISTERED BY PTD BASED ON SFY21 GRANTS
STATEWIDE	NCDOT	NCDOT	INTEGRATED MOBILITY DIVISION STATE ADMINISTRATION FUNDS TO SUPPORT THE IMD WITH PROVIDING SUBRECIPIENT MONITORING AND OVERSIGHT AND PROVIDE TECHNICAL ASSISTANCE IN THE DEVELOPMENT OF PROJECTS AND PLANS FOR SMALL URBAN AND RURAL AREAS(5311 ADMIN/OPERATING/CAPITAL AND 5311(F)		Public Transportation (Transit)	Operations and Maintenance	99	STATEWIDE PROJECT	TM-0002	Public Transit	5311							2023	\$3,950,000	\$3,950,000	
STATEWIDE	NCDOT	NCDOT	INTEGRATED MOBILITY DIVISION STATE ADMINISTRATION FUNDS TO SUPPORT THE IMD WITH PROVIDING SUBRECIPIENT MONITORING AND OVERSIGHT AND PROVIDE TECHNICAL ASSISTANCE IN THE DEVELOPMENT OF PROJECTS AND PLANS FOR SMALL URBAN AND RURAL AREAS(5311CAPITAL-ADTAP)		Public Transportation (Transit)	Operations and Maintenance	99	STATEWIDE PROJECT	TM-0004	Public Transit	5311							2023	\$150,000	\$150,000	
STATEWIDE	STATEWIDE	FTA	5307 OPERATING FUNDS		Public Transportation (Transit)	Operations and Maintenance	99	STATEWIDE PROJECT	TM-0010	Public Transit	5307							2021	\$142,000	\$142,000	NEW PROJECT DEVELOPED FOR FEDERAL FUNDING AWARD.
STATEWIDE	STATEWIDE	FTA	5307 OPERATING FUNDS		Public Transportation (Transit)	Operations and Maintenance	99	STATEWIDE PROJECT	TM-0012	Public Transit	5307							2021	\$129,000	\$129,000	NEW PROJECT DEVELOPED FOR FEDERAL FUNDING AWARD.
STATEWIDE	STATEWIDE	FTA	5307 OPERATING FUNDS		Public Transportation (Transit)	Operations and Maintenance	99	STATEWIDE PROJECT	TM-0014	Public Transit	5307							2021	\$75,000	\$75,000	NEW PROJECT DEVELOPED FOR FEDERAL FUNDING AWARD.
STATEWIDE	STATEWIDE	FTA	5307 OPERATING FUNDS		Public Transportation (Transit)	Operations and Maintenance	99	STATEWIDE PROJECT	TM-0015	Public Transit	5307							2021	\$145,000	\$145,000	NEW PROJECT DEVELOPED FOR FEDERAL FUNDING AWARD.
STATEWIDE	STATEWIDE	FTA	5307 OPERATING FUNDS		Public Transportation (Transit)	Operations and Maintenance	99	STATEWIDE PROJECT	TM-0020	Public Transit	5307, L							2021	\$2,191,000	\$2,191,000	NEW PROJECT DEVELOPED FOR FEDERAL FUNDING AWARD.
STATEWIDE	STATEWIDE	FTA	5307 OPERATING FUNDS		Public Transportation (Transit)	Operations and Maintenance	99	STATEWIDE PROJECT	TM-0022	Public Transit	5307							2021	\$18,000	\$18,000	NEW PROJECT DEVELOPED FOR FEDERAL FUNDING AWARD.
STATEWIDE	NCDOT	NCDOT	INTEGRATED MOBILITY DIVISION STATE ADMINISTRATION FUNDS TO SUPPORT THE IMD WITH PROVIDING SUBRECIPIENT MONITORING AND OVERSIGHT AND PROVIDE TECHNICAL ASSISTANCE IN THE DEVELOPMENT OF PROJECTS AND PLANS FOR SMALL URBAN AND RURAL AREAS(5310 ADMIN/OPERATING/CAPITAL PURCHASE SERVICE)		Public Transportation (Transit)	Operations and Maintenance	99	STATEWIDE PROJECT	TM-0023	Public Transit	5310							2023	\$7,022,000	\$7,022,000	
STATEWIDE	STATEWIDE	FTA	AIM GRANT OPPORTUNITY FROM THE FTA. DISCRETIONARY GRANT AWARDED BY FTA. THIS WILL ALLOW THE CITY TO EXPAND SERVICE AND HOURS.		Public Transportation (Transit)	Operations and Maintenance	99	STATEWIDE PROJECT	TM-0024	Public Transit	5312, L							2021	\$313,000	\$313,000	
STATEWIDE	NCDOT	NCDOT	5310 OPERATING PROJECTS		Public Transportation (Transit)	Operations and Maintenance	99	STATEWIDE PROJECT	TM-0025	Public Transit	5310, L							2022	\$4,212,000	\$4,212,000	
STATEWIDE	NCDOT	NCDOT	5311 ADMINISTRATIVE FUNDS FOR FTA GRANTS		Public Transportation (Transit)	Operations and Maintenance	99	STATEWIDE PROJECT	TM-0027	Public Transit	5311, L, S							2022	\$87,430,000	\$87,430,000	
STATEWIDE	NCDOT	NCDOT	5311 OPERATING FUNDS FOR FTA GRANTS		Public Transportation (Transit)	Operations and Maintenance	99	STATEWIDE PROJECT	TM-0028	Public Transit	5311, L, S							2022	\$19,348,000	\$19,348,000	
STATEWIDE	NCDOT	NCDOT	5311 STATE ADMINISTRATIVE FUNDS FOR FTA GRANTS		Public Transportation (Transit)	Operations and Maintenance	99	STATEWIDE PROJECT	TM-0029	Public Transit	5311							2022	\$10,361,000	\$10,361,000	
STATEWIDE	NCDOT	NCDOT	5311 ADTAP STATE ADMINISTRATIVE FUNDS		Public Transportation (Transit)	Operations and Maintenance	99	STATEWIDE PROJECT	TM-0030	Public Transit	ADTAP							2022	\$177,000	\$177,000	
STATEWIDE	NCDOT	NCDOT	RTAP STATEWIDE FUNDS FOR FTA GRANTS		Public Transportation (Transit)	Operations and Maintenance	99	STATEWIDE PROJECT	TM-0031	Public Transit	RTAP, S							2022	\$3,728,000	\$3,728,000	
STATEWIDE	NCDOT	NCDOT	5311(F) INTERCITY BUS FUNDS FOR FTA GRANTS		Public Transportation (Transit)	Operations and Maintenance	99	STATEWIDE PROJECT	TM-0032	Public Transit	5311, L, S							2022	\$99,441,000	\$99,441,000	
STATEWIDE	NCDOT	NCDOT	5311(F) INTERCITY BUS - STATE ADMIN		Public Transportation (Transit)	Operations and Maintenance	99	STATEWIDE PROJECT	TM-0033	Public Transit	5311							2022	\$494,000	\$494,000	

BASIC PROJECT INFORMATION										FISCAL YEAR PROJECT PHASE SCHEDULED TO START											
COUNTY(S)	ROUTE/CITY	RESPONSIBLE AGENCY	DESCRIPTION	LENGTH (MILES)	MODE	FUNDING PROGRAM	DIVISION(S)	MPOs/RPOs	PROJECT ID	STI CATEGORY FUNDED	FUNDING SOURCE (SEE FUNDING SOURCES TAB FOR MORE INFO)	RIGHT-OF-WAY PROJECTED SCHEDULE	TOTAL REMAINING FUNDS NEEDED FOR RIGHT-OF-WAY	UTILITIES PROJECTED SCHEDULE	TOTAL REMAINING FUNDS NEEDED FOR UTILITIES	CONSTRUCTION PROJECTED SCHEDULE	TOTAL REMAINING FUNDS NEEDED FOR CONSTRUCTION	PROJECTED SCHEDULE FOR OTHER ACTIVITIES	TOTAL REMAINING FUNDS FOR OTHER ACTIVITIES	TOTAL REMAINING FUNDS NEEDED	COMMENT
STATEWIDE	STATEWIDE	FTA	5310 STATE ADMINISTRATIVE FUNDS.		Public Transportation (Transit)	Operations and Maintenance	99	STATEWIDE PROJECT	TM-0036	Public Transit	5310							2022	\$567,000	\$567,000	
STATEWIDE	NCDOT	NCDOT	IMD STATE ADMINISTRATION - AMERICAN RESCUE PLAN AND CORONAVIRUS RESPONSE AND RELIEF SUPPLEMENTAL APPROPRIATION ACT FUNDS TO SUPPORT THE INTEGRATED MOBILITY DIVISION WITH PROVIDING SUBRECIPIENT MONITORING AND OVERSIGHT AND PROVIDE TECHNICAL ASSISTANCE IN THE DEVELOPMENT OF PROJECTS AND PLANS FOR SMALL URBAN AND RURAL AREAS. (ARP/CRRSAA 5301 OPERATING)		Public Transportation (Transit)	Operations and Maintenance	99	STATEWIDE PROJECT	TM-0038	Public Transit	FEDT, S							2023	\$1,501,000	\$1,501,000	
STATEWIDE	SUB REGIONAL	FTA	STATE ADMINISTRATION - JOB ACCESS NON-URBAN		Public Transportation (Transit)	Operations and Maintenance	99	STATEWIDE PROJECT	TM-5301	Public Transit	5316							2020	\$500,000	\$500,000	FUNDS AUTHORIZED IN PROGRESS
STATEWIDE	SUB REGIONAL	FTA	STATE ADMINISTRATION - NEW FREEDOM - 5317		Public Transportation (Transit)	Operations and Maintenance	99	STATEWIDE PROJECT	TN-5112	Public Transit	5317							2020	\$350,000	\$350,000	FUNDS AUTHORIZED IN PROGRESS
STATEWIDE	STATEWIDE	FTA	5317 NEW FREEDOM		Public Transportation (Transit)	Operations and Maintenance	99	STATEWIDE PROJECT	TN-6125	Public Transit	FEP, L							2020	\$4,272,000	\$4,272,000	
STATEWIDE	STATEWIDE	FTA	5310 OPERATING PROJECTS FOR RURAL AREAS		Public Transportation (Transit)	Operations and Maintenance	99	STATEWIDE PROJECT	TQ-6954	Public Transit	5310, L							2021	\$25,935,000	\$25,935,000	MODIFYING THE FEDERAL FUNDS RECEIVED FROM FTA ADMINISTERED BY PTD BASED ON SFY21 GRANTS
STATEWIDE	STATEWIDE	FTA	STATEWIDE RTAP		Public Transportation (Transit)	Operations and Maintenance	99	STATEWIDE PROJECT	TS-4900Z	Public Transit	RTAP							2021	\$480,000	\$480,000	MODIFYING THE FEDERAL FUNDS RECEIVED FROM FTA ADMINISTERED BY PTD BASED ON SFY21 GRANTS
STATEWIDE	STATEWIDE	FTA	5329 STATE SAFETY AND OVERSIGHT		Public Transportation (Transit)	Operations and Maintenance	99	STATEWIDE PROJECT	TS-7001	Public Transit	FED, L, S							2020	\$4,676,000	\$4,676,000	
STATEWIDE	NCDOT	NCDOT	NCDOT-IMD SECTION 5304 PROGRAM FUNDS TO SUPPORT THE INTEGRATED MOBILITY DIVISION URBAN TRANSIT TECHNICAL ASSISTANCE ACTIVITIES.		Public Transportation (Transit)	Operations and Maintenance	99	STATEWIDE PROJECT	TU-0011	Public Transit	5303, L, S							2022	\$17,431,000	\$17,431,000	
STATEWIDE	SUB REGIONAL	FTA	5310 STATE ADMIN		Public Transportation (Transit)	Operations and Maintenance	99	STATEWIDE PROJECT	TV-4903	Public Transit	5310							2021	\$450,000	\$450,000	FUNDS AUTHORIZED IN PROGRESS
STATEWIDE	STATEWIDE	FTA	5304 PLANNING		Public Transportation (Transit)	Planning	99	STATEWIDE PROJECT	TP-5154	Public Transit	5303, L							2020	\$5,136,000	\$5,136,000	
STATEWIDE	NCDOT	NCDOT	H.O.P.E GRANT OPPORTUNITY FROM THE FTA. DISCRETIONARY GRANT AWARDED BY FTA. PLANNING AND DESIGN IN PREPARATION FOR ELECTRIC VEHICLE DEPLOYMENT.		Public Transportation (Transit)	Planning	99	STATEWIDE PROJECT	TU-0003	Public Transit	5303, 5312, S							2021	\$222,000	\$222,000	ADD PROJECT TU-0003 TO STIP FOR FFY 2021. NEW PROJECT DEVELOPED FOR FEDERAL FUNDING AWARD. PROJECT ADDED AT THE REQUEST OF IMD.
STATEWIDE	NCDOT	NCDOT	5303 METROPOLITAN TRANSPORTATION PLANNING FUNDS FOR FTA GRANTS		Public Transportation (Transit)	Planning	99	STATEWIDE PROJECT	TU-0005	Public Transit	5303, L, S							2022	\$10,809,000	\$10,809,000	
STATEWIDE	NCDOT	NCDOT	NCSU (ITRE) WILL PROVIDE TECHNICAL ASSISTANCE TO THE INTEGRATED MOBILITY DIVISION AND SUBRECIPIENTS.		Public Transportation (Transit)	Planning	99	STATEWIDE PROJECT	TU-0008	Public Transit	5311, S							2022	\$588,000	\$588,000	
STATEWIDE	NCDOT	NCDOT	NCSU (ITRE) WILL USE THE FUNDS TO PROVIDE TRAINING/PROFESSIONAL DEVELOPMENT RELATED TO DELIVERY OF ADA TRAINING TO TRANSIT PROFESSIONALS.		Public Transportation (Transit)	Planning	99	STATEWIDE PROJECT	TU-0009	Public Transit	RTAP							2022	\$765,000	\$765,000	
STATEWIDE	NCDOT	NCDOT	CAPE FEAR PUBLIC TRANSPORTATION AUTHORITY. PLANNING STUDY ON THE TRANSITION TO ZERO EMISSIONS LIGHT AND HEAVY DUTY PASSENGER VEHICLES. THE TRANSITION PLAN IS A REQUIREMENT BY FTA TO APPLY FOR GRANT FUNDS SUPPORTING ANY ZEV PROJECTS, INCLUDING VEHICLES AND ALL RELATED INFRASTRUCTURE.		Public Transportation (Transit)	Planning	99	STATEWIDE PROJECT	TU-0012	Public Transit	5303, L							2023	\$100,000	\$100,000	
STATEWIDE	NCDOT	NCDOT	NCSU (ITRE) WILL PROVIDE TECHNICAL ASSISTANCE TO THE INTEGRATED MOBILITY DIVISION AND SUBRECIPIENTS.		Public Transportation (Transit)	Planning	99	STATEWIDE PROJECT	TU-0014	Public Transit	5311, L							2023	\$634,000	\$634,000	
STATEWIDE	NCDOT	NCDOT	NCSU (ITRE) WILL USE THE FUNDS TO PROVIDE TRAINING/PROFESSIONAL DEVELOPMENT RELATED TO THE DELIVERY OF ADA TRAINING TO TRANSIT PROFESSIONALS.		Public Transportation (Transit)	Planning	99	STATEWIDE PROJECT	TU-0015	Public Transit	RTAP							2023	\$73,000	\$73,000	
STATEWIDE	STATEWIDE	FTA	FY21 5307 SBUS CAPITAL		Public Transportation (Transit)	Routine Capital and Preventive Maintenance	99	STATEWIDE PROJECT	TG-0002	Public Transit	5307							2021	\$21,000	\$21,000	NEW PROJECT DEVELOPED FOR FEDERAL FUNDING AWARD.
STATEWIDE	STATEWIDE	FTA	FY21 5307 SBUS CAPITAL		Public Transportation (Transit)	Routine Capital and Preventive Maintenance	99	STATEWIDE PROJECT	TG-0004	Public Transit	5307							2021	\$168,000	\$168,000	NEW PROJECT DEVELOPED FOR FEDERAL FUNDING AWARD.
STATEWIDE	STATEWIDE	FTA	FY21 5307 SBUS CAPITAL		Public Transportation (Transit)	Routine Capital and Preventive Maintenance	99	STATEWIDE PROJECT	TG-0005	Public Transit	5307							2021	\$168,000	\$168,000	NEW PROJECT DEVELOPED FOR FEDERAL FUNDING AWARD.
STATEWIDE	STATEWIDE	FTA	FY21 5307 SBUS CAPITAL		Public Transportation (Transit)	Routine Capital and Preventive Maintenance	99	STATEWIDE PROJECT	TG-0006	Public Transit	5307, L							2021	\$381,000	\$381,000	NEW PROJECT DEVELOPED FOR FEDERAL FUNDING AWARD.
STATEWIDE	QUEEN CITY EXPRESS		WILMINGTON TO CHARLOTTE. SUBSIDY FOR INTERMODAL RAIL SERVICE BETWEEN PORT OF WILMINGTON AND CHARLOTTE.		Rail	Other	99	STATEWIDE PROJECT	C-5600VA	Exempt	CMAQ							2025	\$250,000	\$250,000	
STATEWIDE	VARIOUS	NCDOT	STATEWIDE RAIL PRELIMINARY ENGINEERING		Rail	Other	99	STATEWIDE PROJECT	P-5602												\$0 IN PROGRESS
STATEWIDE	VARIOUS	NCDOT	STATEWIDE RAIL PRELIMINARY ENGINEERING		Rail	Other	99	STATEWIDE PROJECT	P-5602DIV	Division 99	T							2020	\$4,800,000	\$4,800,000	
STATEWIDE	VARIOUS	NCDOT	STATEWIDE RAIL PRELIMINARY ENGINEERING		Rail	Other	99	STATEWIDE PROJECT	P-5602REG	Region SW	T							2020	\$4,800,000	\$4,800,000	
STATEWIDE	VARIOUS	NCDOT	STATEWIDE RAIL PRELIMINARY ENGINEERING		Rail	Other	99	STATEWIDE PROJECT	P-5602SW	Statewide Mobility	T							2020	\$6,400,000	\$6,400,000	

BASIC PROJECT INFORMATION										FISCAL YEAR PROJECT PHASE SCHEDULED TO START											
COUNTY(S)	ROUTE/CITY	RESPONSIBLE AGENCY	DESCRIPTION	LENGTH (MILES)	MODE	FUNDING PROGRAM	DIVISION(S)	MPOs/RPOs	PROJECT ID	STI CATEGORY FUNDED	FUNDING SOURCE (SEE FUNDING SOURCES TAB FOR MORE INFO)	RIGHT-OF-WAY PROJECTED SCHEDULE	TOTAL REMAINING FUNDS NEEDED FOR RIGHT-OF-WAY	UTILITIES PROJECTED SCHEDULE	TOTAL REMAINING FUNDS NEEDED FOR UTILITIES	CONSTRUCTION PROJECTED SCHEDULE	TOTAL REMAINING FUNDS NEEDED FOR CONSTRUCTION	PROJECTED SCHEDULE FOR OTHER ACTIVITIES	TOTAL REMAINING FUNDS FOR OTHER ACTIVITIES	TOTAL REMAINING FUNDS NEEDED	COMMENT
STATEWIDE	VARIOUS	NCDOT	TRAFFIC SEPARATION STUDY IMPLEMENTATION AND CLOSURES PROGRAM ADMINISTRATION		Rail	Rail-Highway Grade Crossing Closure	99	STATEWIDE PROJECT	RC-2000	Statewide Mobility										\$0	PROGRAMMED FOR PLANNING ONLY.
STATEWIDE	VARIOUS	NCDOT	TRAFFIC SEPARATION STUDY IMPLEMENTATION AND CLOSURES - UNPROGRAMMED BALANCE		Rail	Rail-Highway Grade Crossing Closure	99	STATEWIDE PROJECT	Y-5500	Division 99	RR	2021	\$1,500,000			2020	\$7,560,000			\$9,060,000	IN PROGRESS
STATEWIDE	VARIOUS	NCDOT	HIGHWAY-RAIL GRADE CROSSING SAFETY IMPROVEMENTS PROGRAM ADMINISTRATION		Rail	Rail-Highway Grade Crossing Improvement	99	STATEWIDE PROJECT	RX-2000	Statewide Mobility										\$0	PROGRAMMED FOR PLANNING ONLY.
STATEWIDE	VARIOUS	NCDOT	PASSENGER RAIL CROSSING SAFETY IMPROVEMENT INVENTORY PROGRAM		Rail	Rail-Highway Grade Crossing Improvement	99	STATEWIDE PROJECT	RX-2100	Division 99	RR							2021	\$3,000,000	\$3,000,000	PROGRAMMED FOR PLANNING AND ENVIRONMENTAL STUDIES ONLY
STATEWIDE	VARIOUS	NCDOT	RAILWAY-HIGHWAY CROSSINGS PROGRAM - UNPROGRAMMED BALANCE		Rail	Rail-Highway Grade Crossing Improvement	99	STATEWIDE PROJECT	RX-9999	Division 99	RR					2024	\$85,008,000			\$85,008,000	
STATEWIDE	VARIOUS	NCDOT	HIGHWAY-RAIL GRADE CROSSING SAFETY IMPROVEMENTS.		Rail	Rail-Highway Grade Crossing Improvement	99	STATEWIDE PROJECT	Z-5400	Division 99										\$0	IN PROGRESS
STATEWIDE	VARIOUS	NCDOT	HIGHWAY-RAIL GRADE CROSSING SAFETY IMPROVEMENTS.		Rail	Rail-Highway Grade Crossing Improvement	99	STATEWIDE PROJECT	Z-5700	Division 99										\$0	IN PROGRESS
STATEWIDE	VARIOUS	NCDOT	HIGHWAY-RAIL GRADE CROSSING SAFETY IMPROVEMENTS.		Rail	Rail-Highway Grade Crossing Improvement	99	STATEWIDE PROJECT	Z-5800	Division 99	RR	2021	\$500,000			2020	\$3,280,000			\$3,780,000	
STATEWIDE	VARIOUS	NCDOT	HIGHWAY-RAIL GRADE CROSSING SAFETY IMPROVEMENTS - UNPROGRAMMED BALANCE.		Rail	Rail-Highway Grade Crossing Improvement	99	STATEWIDE PROJECT	Z-9999	Division 99	RR	2023	\$500,000			2023	\$3,000,000			\$3,500,000	