



**LETTING OF JANUARY 15, 2008**

PLAN HOLDER . LIST	PROJECT NO.	COUNTY	LENGTH	ROUTE	TYPE	DESCRIPTION
1	<input type="checkbox"/> (ENGLISH) 41470.3.GV1 BRNHS-0012(35)	<b>Dare B-5014 C201804</b>	Miles 0.00	NC 12	Repair Existing Pile Caps, Columns, Caps, Girders, & Decks	Herbert C. Bonner Bridge at the Oregon Inlet on NC 12
<b>DBE= 0 %</b>						
2	<input type="checkbox"/> (Metric) 34503.3.7 STP-98(23)	<b>Wake R-28089A C201737</b>	KM 2.500	NC 98	Grading, Drainage, Paving and Signals	NC 98 (Wake Forest Bypass) from West of SR-1923 (Thompson Mill Rd.) to US1
<b>DBE= 12 %</b>						
3	<input type="checkbox"/> (English) 33385.3.1 BRSTP-32(2)	<b>Beaufort B-4018 C201730</b>	Miles 0.111	NC 32	Grading, Drainage, Paving and Structure	Bridge over Broad Creek and approaches on NC 32
<b>DBE= 4 %</b>						
4	<input type="checkbox"/> (ENGLISH) 33389.3.1 BRZ-1414(2)	<b>Beaufort, Pitt B-4022 C201496</b>	Miles 0.161	SR 1414	Grading, Drainage, Paving and Structure	Bridge over Tranter's Creek and approaches on SR 1414 and SR 1556
<b>DBE= 4 %</b>						


PLAN HOLDER . LIST	PROJECT NO.	COUNTY	LENGTH	ROUTE	TYPE	DESCRIPTION
--------------------	-------------	--------	--------	-------	------	-------------

5		(ENGLISH) 33444.3.1 BRSTP-1005(7)	<b>Craven B-4085 C201428</b>	Miles 0.170	SR 1005	Grading, Drainage, Paving, Signal, & Structure	Bridge over Batchelor Creek and approaches on SR 1005
---	---	---	--------------------------------------	----------------	------------	---	--

DBE= 6 %

6		(English) 32906.2.3 BRZ-1402(7)	<b>Durham B-3169 C201788</b>	Miles 0.067	SR 1402	Grading, Drainage, Paving and Structure	Bridge #158 over a creek and approaches on SR 1402
---	---	---------------------------------------	--------------------------------------	----------------	------------	--	---

DBE= 5 %

7		(English) 33646.3.1 BRZ-1306(10)	<b>Warren B-4309 C201763</b>	Miles 0.246	SR 1306	Grading, Drainage, Paving and Structure	Bridge over Six Pound Creek and approaches on SR 1306
---	---	--	--------------------------------------	----------------	------------	--	--

DBE= 7 %

8		(ENGLISH) 5C.092122, etc.	<b>Wake C201991</b>	Miles 28.750		Widening, Milling, Resurfacing & Shoulder Reconstruction	18 Sections of Secondary roads
---	---	------------------------------	-------------------------	-----------------	--	--	--------------------------------

MBE= 3 %  
WBE= 4 %

PLAN HOLDER . LIST	PROJECT NO.	COUNTY	LENGTH	ROUTE	TYPE	DESCRIPTION
--------------------	-------------	--------	--------	-------	------	-------------

9	<input type="checkbox"/>	(ENGLISH) 5C.039038, etc.	<b>Granville C201990</b>	Miles 25.380		Resurfacing & Shoulder Reconstruction	6 Sections of Secondary roads
---	--------------------------	------------------------------	------------------------------	-----------------	--	--	-------------------------------

MBE= 5 %  
WBE= 5%

10	<input type="checkbox"/>	(ENGLISH) 5CR.10921.13	<b>Wake C201992</b>	Miles 15.530	NC 42	Milling, Resurfacing & Shoulder Reconstruction	2 Sections of NC 42, and 1 Section of NC 97
----	--------------------------	---------------------------	-------------------------	-----------------	----------	---	--

MBE= 3 %  
WBE= 4 %


11	<input type="checkbox"/>	(ENGLISH) 41519.3.1	<b>Robeson R-5017 C201802</b>	Miles 3.140	NC 41	Grading, Drainage, and Paving	NC 41 from SR 2033 to SR 1004
----	--------------------------	------------------------	---------------------------------------	----------------	----------	----------------------------------	-------------------------------

MBE= 5 %  
WBE= 5 %


12	<input type="checkbox"/>	(English) 7C.068081, etc.	<b>Orange C201996</b>	Miles 15.437	NC 54	Widening, Milling, Resurfacing & Shoulder Reconstruction	NC 54 from Jones Ferry Bridge to PVT joint west of SR 1107 (Old Fayetteville Rd.) & 5 Sections of Secondary roads
----	--------------------------	------------------------------	---------------------------	-----------------	----------	--	---

MBE= 3 %  
WBE= 4 %


PLAN HOLDER . LIST	PROJECT NO.	COUNTY	LENGTH	ROUTE	TYPE	DESCRIPTION
--------------------	-------------	--------	--------	-------	------	-------------

13		(English) 7CR.10011.13, etc.	<b>Alamance, Orange C201959</b>	Miles 23.223	NC 49	Milling, Resurfacing & Shoulder Reconstruction	2 Sections of NC 49, 1 Section of NC 62 & 8 Sections of Secondary roads
----	---	------------------------------------	---	-----------------	----------	---	--


MBE= 4 %  
WBE= 4 %

14		(English) 33276.3.1 BRZ-1525(6)	<b>Chatham B-3824 C201787</b>	Miles 0.189	SR 1525	Grading, Drainage, Paving and Structure	Bridge over Ferrell's Creek and approaches on SR 1525
----	---	---------------------------------------	---------------------------------------	----------------	------------	--	--


DBE= 6 %

15		(English) 8CR.10621.8, etc..	<b>Montgomery C201985</b>	Miles 34.570	US 220	Milling, Resurfacing & Shoulder Reconstruction	1 Section of US 220 NB, 6 Sections of NC 24/27, 2 Sections of NC 109 & 3 Sections of Secondary roads
----	---	------------------------------------	-------------------------------	-----------------	--------	---	--


MBE= 4 %  
WBE= 4 %

16		(English) 8CR.10771.8, etc.	<b>Richmond C201986</b>	Miles 22.550	US 220	Widening, Milling, Resurfacing & Shoulder Reconstruction	3 Sections of US 220, 1 Section of NC 73, 1 Section of NC 177 & 12 Sections of Secondary roads
----	---	-----------------------------------	-----------------------------	-----------------	-----------	--	--


MBE= 3 %  
WBE= 4 %

PLAN HOLDER . LIST	PROJECT NO.	COUNTY	LENGTH	ROUTE	TYPE	DESCRIPTION
17 	(English) 8CR.10831.8, etc.	<b>Scotland C201987</b>	Miles 10.070	US 401	Widening, Milling, Resurfacing & Shoulder Reconstruction	US 401 Bus from US 74 Bus to US 501 Bus & 12 Sections of Secondary roads


**MBE= 4 %**  
**WBE= 4 %**

18 	(English) 33456.3.1 BRSTP-1741(2)	<b>Davidson B-4100 C201756</b>	Miles 0.314	SR 1741	Grading, Drainage, Paving & Structures	Bridge over Abbott's Creek and approaches on SR 1741 in Thomasville
--	---	--	----------------	------------	---	--

**DBE= 5 %**


19 	(English) 33457.3.1 BRSTP-1741(3)	<b>Davidson B-4101 C201757</b>	Miles 0.180	SR 1741	Grading, Drainage, Paving & Structures	Bridge over Spurgeon Creek and approaches on SR 1741 in Thomasville
--	---	--	----------------	------------	---	--

**DBE= 5 %**


20 	(English) 33460.3.1 BRSTP-801(15)	<b>Davie B-4104 C201758</b>	Miles 0.256	NC 801	Grading, Drainage, Paving and Structure	Bridge over Fulton Creek and approaches on NC 801
--	---	-------------------------------------	----------------	-----------	--	--

**DBE= 5 %**


PLAN HOLDER . LIST	PROJECT NO.	COUNTY	LENGTH	ROUTE	TYPE	DESCRIPTION
--------------------	-------------	--------	--------	-------	------	-------------

21		(English) 33467.3.1 BRZ-1631(2)	<b>Forsyth</b> <b>B-4112</b> <b>C201759</b>	Miles 0.152	SR 1631	Grading, Drainage, Paving and Structure	Bridge over Muddy Creek and approaches on SR 1631
----	---	---------------------------------------	---	----------------	------------	--	--

**DBE= 5 %**

22		(English) 34813.3.3 STP-16(36)	<b>Mecklenburg, Union</b> <b>U-2510A</b> <b>C201622</b>	Miles 3.535	NC 16	Widening, Grading, Drainage, Paving, Signals & Structure	NC 16 from South of SR 2948 in Union County to South of I 485 in Mecklenburg County
----	---	--------------------------------------	---	----------------	-------	--	---

**DBE= 11%**

23		(English) 33271.3.1 BRZ-90(1)	<b>Caldwell</b> <b>B-3818</b> <b>C201602</b>	Miles 0.219	NC 90	Grading, Drainage, Paving and Structure	Bridge #3 over Lost Cove Creek and approaches on NC 90
----	---	-------------------------------------	--	----------------	----------	--	---

**DBE= 4%**

24		(English) 33419.3.1 BRZ-1517(3)	<b>Caldwell</b> <b>B-4054</b> <b>C201733</b>	Miles 0.125	SR 1517	Grading, Drainage, Paving and Structure	Bridge over Yadkin River and approaches on SR 1517
----	---	---------------------------------------	--	----------------	------------	--	---

**DBE= 5%**

PLAN HOLDER . LIST	PROJECT NO.	COUNTY	LENGTH	ROUTE	TYPE	DESCRIPTION
--------------------	-------------	--------	--------	-------	------	-------------

25	<input type="checkbox"/>	(English) 37897	<b>Catawba C201907</b>	Miles 0.980	NC 10	Grading, Drainage, and Paving	NC 10 from Blackburn School to SR 1008
----	--------------------------	--------------------	----------------------------	----------------	----------	----------------------------------	---

**MBE= 4 %**  
**WBE= 4 %**

26	<input type="checkbox"/>	(English) 12CR.10491.7, etc.	<b>Iredell C201989</b>	Miles 27.580	NC 115	Widening, Milling, Resurfacing & Shoulder Reconstruction	2 Sections of NC 115, 1 Section of US 21, and 6 Sections of Secondary roads
----	--------------------------	------------------------------------	----------------------------	-----------------	-----------	--	--

**MBE= 3 %**  
**WBE= 4 %**


27	<input type="checkbox"/>	(English) 33408.3.1 BRZ-1248(3)	<b>Burke B-4042 C201754</b>	Miles 0.152	SR 1248	Grading, Drainage, Paving and Structure	Bridge over Canoe Creek and approaches on SR 1248
----	--------------------------	---------------------------------------	-------------------------------------	----------------	------------	--	--

**DBE= 5 %**


28	<input type="checkbox"/>	(English) 33667.3.1 BRZ-1158(3)	<b>Yancey B-4330 C201764</b>	Miles 0.040	SR 1158	Grading, Drainage, Paving and Structure	Bridge over Colbert Creek and approaches on SR 1158
----	--------------------------	---------------------------------------	--------------------------------------	----------------	------------	--	--

**DBE= 3%**


PLAN HOLDER . LIST	PROJECT NO.	COUNTY	LENGTH	ROUTE	TYPE	DESCRIPTION
--------------------	-------------	--------	--------	-------	------	-------------

29		(English) 41712.3, etc. STPNHS-0074(97)	<b>Rutherford</b> <b>SF-4913A</b> <b>C201988</b>	Miles 20.860	US 64	Milling, Resurfacing, Ultrathin Hot Mix, & Shoulder Reconstruction	2 Sections of US 64/74A, 1 Section of US 74, 1 Section of NC 9 & 8 Sections of Secondary roads
----	---	---	--	-----------------	----------	--	--


**DBE= 4 %**

30		(English) 41814.3.1, etc.	<b>Burke</b> <b>W-5014</b> <b>C201982</b>	Miles 20.460	NC 18	Milling, Resurfacing, Ultrathin Hot Mix, & Shoulder Reconstruction	3 Sections of NC 18, 1 Section of NC 181, and 20 Sections of Secondary roads
----	---	------------------------------	---	-----------------	----------	--	--

**DBE= 5%**

31		(English) 13CR.10111.7, etc.	<b>Buncombe</b> <b>C201983</b>	Miles 15.080	US 19	Milling, Resurfacing & Shoulder Reconstruction	2 Sections of US 19 & 23, 1 Section of US 19 & 23 Bus, 1 Section of US 70 & 8 Sections of Secondary roads
----	---	------------------------------------	-----------------------------------	-----------------	----------	---	---


**MBE= 2 %**  
**WBE= 4 %**

32		(English) 13CR.10571.5, etc.	<b>Madison</b> <b>C201981</b>	Miles 11.010	US 25	Milling, Resurfacing & Shoulder Reconstruction	US 25 & 70 from SR 1208 to NC 209, NC 63 from north of SR 1100 to south of SR 1190 and 4 Sections of Secondary roads
----	---	------------------------------------	----------------------------------	-----------------	----------	---	--


**MBE= 2 %**  
**WBE= 2 %**




PLAN HOLDER . LIST	PROJECT NO.	COUNTY	LENGTH	ROUTE	TYPE	DESCRIPTION
--------------------	-------------	--------	--------	-------	------	-------------

33		(English) 13CR.10591.6, etc.	<b>McDowell C201980</b>	Miles 16.910	NC 183	Resurfacing & Shoulder Reconstruction	NC 183 from US 221 to Burke County line, NC 226 from Rutherford County line to SR 1802 & 8 Sections of Secondary roads
----	---	------------------------------------	-----------------------------	-----------------	-----------	--	---

**MBE= 2 %**  
**WBE= 3 %**

34		(English) 13CR.10611.6, etc.	<b>Mitchell, Yancey C201984</b>	Miles 17.470	US 19	Widening, Resurfacing & Shoulder Reconstruction	1 Section of US 19E, 1 Section of US 19W, 1 Section of NC 226 & 9 Sections of Secondary roads
----	---	------------------------------------	-------------------------------------	-----------------	----------	--	---

**MBE= 1 %**  
**WBE= 3 %**

35		(English) 33840.3.2 BRSTP-19(17)	<b>Swain B-4696 C200794</b>	Miles 0.181	US 19	Grading, Drainage, Paving and Structure	Bridge over Oconaluftee River & approaches on US 19 in Cherokee
----	---	--	-------------------------------------	----------------	----------	--	--

**DBE= 2%**

36		(English) 14CR.20451.7	<b>Henderson C201957</b>	Miles 12.350		Widening and Resurfacing	19 Sections of Secondary roads
----	---	---------------------------	------------------------------	-----------------	--	--------------------------	--------------------------------

**MBE= 1 %**  
**WBE= 1 %**