








LETTING OF JANUARY 20, 2004

	PROJECT NO.	COUNTY	LENGTH	ROUTE	TYPE	DESCRIPTION
1	<input type="checkbox"/> (ENGLISH) 37456	GATES C201091	(MILES) 8.400	NC-137	DRAINAGE, SHOULDER RECONSTRUCTION, MILLING, RESURFACING AND PAVEMENT MARKINGS.	NC-137 FROM US-13/158 TO SR-111.
2	<input type="checkbox"/> (ENGLISH) 37439, 37442	CAMDEN- CURRITUCK C201092	(MILES) 8.400	NC-34	WIDENING, DRAINAGE, MILLING, GUARDRAIL AND RESURFACING.	NC-34 FROM US-158 IN CAMDEN COUNTY TO NC- 168 IN CURRITUCK COUNTY.
3	<input type="checkbox"/> (ENGLISH) 37468	WASHINGTON C201093	(MILES) 7.100	NC-308	SHOULDER RECONSTRUCTION, RESURFACING, GUARDRAIL AND PAVEMENT MARKINGS.	NC-308 FROM US-64 TO NC-45.
4	<input type="checkbox"/> (ENGLISH) 37450	WASHINGTON C201094	(MILES) 6.700	SR-1183	WIDENING, SHOULDER RECONSTRUCTION, RESURFACING AND PAVEMENT MARKINGS.	SR-1183 FROM SR-1126 TO END OF PAVEMENT.
5	<input type="checkbox"/> (ENGLISH) 37451	WASHINGTON C201095	(MILES) 12.410	SR-1126	WIDENING, DRAINAGE, SHOULDER RECONSTRUCTION, RESURFACING, GUARDRAIL AND PAVEMENT MARKINGS.	SR-1126 FROM US-64 TO SR-1155.
6	<input type="checkbox"/> (ENGLISH) 36395	CARTERET C201061	(MILES) 6.720	US-70	GRADING, DRAINAGE, MILLING, RESURFACING AND PAVEMENT MARKINGS.	US-70 FROM THE WESTERN CITY LIMIT OF MOREHEAD CITY TO THE NEWPORT RIVER (INTERCOASTAL WATERWAY) BRIDGE.
7	<input type="checkbox"/> (ENGLISH) 36986	CRAVEN C201096	(MILES) 10.600	NC-55	WIDENING, RESURFACING, SHOULDER RECONSTRUCTION AND PAVEMENT MARKINGS.	NC-55 FROM SR-1005 TO SR-1480.
8	<input type="checkbox"/> (ENGLISH) 36764, 36765, 36766, 36768, 36797, 3CR.20651.4, 3CR.20711.4	NEW HANOVER- ONSLow- PENDER C201086	(MILES) 27.580	NC-50	DRAINAGE, SHOULDER RECONSTRUCTION, MILLING AND RESURFACING.	VARIOUS SECTIONS OF NC-50 IN PENDER AND ONSLow COUNTY AND 23 SECTIONS OF SECONDARY ROADS.

	PROJECT NO.	COUNTY	LENGTH	ROUTE	TYPE	DESCRIPTION
9	<input type="checkbox"/> (ENGLISH) 36795, 36796, 3CR.10671.5, 3CR.20671.5	ONSLow C201087	(MILES) 25.950	US-17	MILLING, SHOULDER RECONSTRUCTION, RESURFACING AND PAVEMENT MARKINGS.	VARIOUS SECTIONS OF US-17, US-258 AND NC-172 AND 3 SECTIONS OF SECONDARY ROADS.
10	<input type="checkbox"/> (ENGLISH) 36769, 3CR.10311.3, 3CR.20311.3	SAMPSON- DUPLIN C201088	(MILES) 41.050	NC-55	SHOULDER RECONSTRUCTION, MILLING, RESURFACING AND PAVEMENT MARKINGS.	VARIOUS SECTIONS OF NC-55 AND NC-903 AND 6 SECTIONS OF SECONDARY ROADS.
11	<input type="checkbox"/> (ENGLISH) 37000, 37001, 37002, 37003	ONSLow C201098	(MILES) 20.310		WIDENING, MILLING, RESURFACING, SHOULDER RECONSTRUCTION AND PAVEMENT MARKINGS.	4 SECTIONS OF SECONDARY ROADS.
12	<input type="checkbox"/> (METRIC) 34363.3.2 NHF-DPR-0073 (002)	WAYNE R-1030E C200899	(KM) 14.793	NC-117	PAVING.	NC-117 FROM NORTH OF US-70 INTERCHANGE AT GOLDSBORO TO SOUTH OF SR-1342.
13	<input type="checkbox"/> (METRIC) 34363.3.14 NHF-117 (12)	WAYNE-WILSON R-1030F C200900	(KM) 13.783	US-117	PAVING.	US-117 FROM SR-1342 TO US-301.
14	<input type="checkbox"/> (METRIC) 34363.3.14, 34363.3.2 NHF-117 (12), NHF- DPR-0073 (002)	WAYNE-WILSON R-1030F, R-1030E C201103 CLUSTER	(KM) 28.576	US-117	PAVING.	US-117 FROM US-70 INTERCHANGE AT GOLDSBORO TO US-301.
15	<input type="checkbox"/> (ENGLISH) 33085.3.1 BRSTP-1002 (17)	HALIFAX B-3466 C201104	(MILES) 0.142	SR-1002	GRADING, DRAINAGE, PAVING AND CULVERT.	CULVERT ON SPRING BRANCH AND APPROACHES ON SR-1002.
16	<input type="checkbox"/> (ENGLISH) 36781	BLADEN- ROBESON C201057	(MILES) 28.400	NC-211	WIDENING, DRAINAGE, RESURFACING AND PAVEMENT MARKINGS.	NC-211 FROM SNAKE ROAD TO BLADEN COUNTY LINE AND FROM NC-242 TO COLUMBUS COUNTY LINE.
17	<input type="checkbox"/> (ENGLISH) 36778	COLUMBUS C201058	(MILES) 16.830	NC-410	WIDENING, DRAINAGE, MILLING, GUARDRAIL AND RESURFACING.	NC-410 FROM THE SOUTH CAROLINA LINE TO US- 76 IN CHADBOURN.

	PROJECT NO.	COUNTY	LENGTH	ROUTE	TYPE	DESCRIPTION
18	<input type="checkbox"/> (ENGLISH) 6CR.10781.5, 6CR.20781.5, 6CR.307826.5, 6CR.307827.5, 6CR.307829.5	ROBESON C201089	(MILES) 40.960	NC-20	MILLING, RESURFACING, SHOULDER RECONSTRUCTION AND PAVEMENT MARKINGS.	2 SECTIONS OF NC-20 AND NC-72, 1 SECTION OF NC-71, NC-41 AND US-501 AND 23 SECTIONS OF SECONDARY ROADS.
19	<input type="checkbox"/> (ENGLISH) 37149	BLADEN C201097	(MILES) 24.770	NC-53	WIDENING, RESURFACING, SHOULDER RECONSTRUCTION AND PAVEMENT MARKINGS.	NC-53 FROM US-701 TO SR-1547.
20	<input type="checkbox"/> (ENGLISH) 37152, 37154, 37155	BLADEN C201100	(MILES) 22.820	NC-53	MILLING, RESURFACING, SHOULDER RECONSTRUCTION, AND PAVEMENT MARKINGS.	NC-53 FROM US-701 TO BOY SCOUT CAMP AND 3 SECTIONS OF SECONDARY ROADS.
21	<input type="checkbox"/> (ENGLISH) 37207	COLUMBUS C201105	(MILES) 11.760	US-74	MILLING, RESURFACING, SHOULDER RECONSTRUCTION AND PAVEMENT MARKINGS.	US-74/76 FROM US-76 TO SR-1700.
22	<input type="checkbox"/> (ENGLISH) 37212	CUMBERLAND C201106	(MILES) 3.180	SR-1007	MILLING, RESURFACING, SHOULDER RECONSTRUCTION AND PAVEMENT MARKINGS.	SR-1007 (OWENS DRIVE) FROM US-301 TO 4-LANE DIVIDED SECTION OF HIGHWAY SOUTH OF US- 401 BUSINESS.
23	<input type="checkbox"/> (ENGLISH) 6CR.10091.7, 6CR.10241.7, 6CR.20091.7, 6CR.20241.7, 6CR.300999.7, 6CR.302408.7, 6CR.302441.7, 6CR.302452.7	BLADEN- COLUMBUS C201107	(MILES) 46.500	US-701	MILLING, SHOULDER RECONSTRUCTION, RESURFACING, AND PAVEMENT MARKINGS.	VARIOUS SECTIONS OF US-701, NC-41, NC-87 AND NC-901 AND 17 SECTIONS OF SECONDARY ROADS.
24	<input type="checkbox"/> (ENGLISH) 33175.3.1 BRNHS-158 (26)	CASWELL B-3627 C200808	(MILES) 0.301	US-158	GRADING, DRAINAGE, PAVING AND STRUCTURE.	BRIDGE OVER HYCO CREEK AND APPROACHES ON US-158.
25	<input type="checkbox"/> (ENGLISH) 37158	CASWELL C201064	(MILES) 5.311	SR-1360	MILLING, RESURFACING, SHOULDER RECONSTRUCTION AND PAVEMENT MARKINGS.	SR-1360 (SHADY GROVE ROAD) FROM WEST OF THE BRIDGE OVER US-29 TO THE JOINT AT NC-86.

	PROJECT NO.	COUNTY	LENGTH	ROUTE	TYPE	DESCRIPTION
26	 (ENGLISH) 37160	GUILFORD C201102	(MILES) 7.160	SR-2930	WIDENING, RESURFACING, SHOULDER RECONSTRUCTION, GUARDRAIL AND PAVEMENT MARKINGS.	SR-2930 FROM SR-2819 TO SR-2814 AND SR-2752 FROM SR-2814.
27	 (ENGLISH) 7R.304108.1	GUILFORD C201108	(MILES) 4.079	US-220	MILLING, RESURFACING AND PAVEMENT MARKINGS.	US-220 FROM BATTLEGROUND AVENUE TO EAST LINDSAY STREET AND 1 SECTION OF SECONDARY ROADS.
28	 (ENGLISH) 34971.3.2 STP-29 (32)	ROWAN U-3803 C200810	(MILES) 0.150	US-29A	WIDENING, GRADING, DRAINAGE, PAVING AND SIGNALS.	INTERSECTIONS OF US-29A (NORTH MAIN STREET) AND NC-152/SR-1337 (CHURCH STREET) IN CHINA GROVE.
29	 (ENGLISH) 33049.3.2 BRSTP-1002 (10)	CABARRUS B-3422 C200617	(MILES) 0.213	SR-1002	GRADING, DRAINAGE, PAVING AND CULVERT.	RC BOX CULVERT AT THREE MILE BRANCH AND APPROACHES ON SR-1002.
30	 (METRIC) 34355.3.10	STANLY R-967CA C200795	(KM) 5.501	NC-24	WIDENING, GRADING, DRAINAGE, PAVING AND CULVERT.	NC-24 AND NC-27 FROM WEST OF SR-1142 (BROWN'S HILL ROAD) TO EAST OF ISLAND CREEK.
31	 (METRIC) 34355.3.9	STANLY R-967CB C200796	(KM) 9.623	NC-24	WIDENING, GRADING, DRAINAGE, PAVING AND STRUCTURES.	NC-24 AND NC-27 FROM EAST OF ISLAND CREEK TO EAST OF BIG BEAR CREEK.
32	 (METRIC) 34355.3.10, 34355.3.9	STANLY R-967CA, R-967CB C201055 CLUSTER	(KM) 15.123	NC-24	WIDENING, GRADING, DRAINAGE, PAVING, SIGNALS AND STRUCTURES.	NC-24 AND NC-27 FROM WEST OF SR-1142 (BROWN'S HILL ROAD) AT LOCUST WEST CITY LIMITS TO EAST OF BIG BEAR CREEK.

PROJECT NO.	COUNTY	LENGTH	ROUTE	TYPE	DESCRIPTION	
33	<input type="checkbox"/> (ENGLISH) 10CR.10131.1, 10CR.20131.2, 10CR.20131.3, 10CR.20131.4, 10CR.20131.5, 10CR.20131.6, 10CR.301304.1, 10CR.301304.2, 10CR.301304.3, 10CR.301334.1, 10CR.301334.2, 10CR.301334.3, 10CR.304334.4	CABARRUS C201060	(MILES) 17.670	US-29A	MILLING, RESURFACING, SHOULDER CONSTRUCTION, SHOULDER RECONSTRUCTION AND PAVEMENT MARKINGS.	3 SECTIONS OF US-29A, 1 SECTION OF NC-200 AND 9 SECTIONS OF SECONDARY ROADS.
34	<input type="checkbox"/> (ENGLISH) 37530	MECKLENBURG C201062	(MILES) 4.250	US-29	GRADING, MILLING, SHOULDER RECONSTRUCTION AND RESURFACING.	US-29 (WILKINSON BOULEVARD) FROM OLD DOWD ROAD TO WEST OF WEST MOREHEAD STREET.
35	<input type="checkbox"/> (ENGLISH) 10CR.10481.2, 10CR.20841.1, 10CR.20841.2, 10CR.20841.3, 10CR.20841.4, 10CR.20841.5, 10CR.308401.1, 10CR.308401.2, 10CR.308410.1, 10CR.308410.2, 10CR.308419.1, 10CR.308419.2, 10CR.308424.1, 10CR.308430.1	STANLY C201063	(MILES) 13.400	NC-200	MILLING, SHOULDER RECONSTRUCTION, RESURFACING AND PAVEMENT MARKINGS.	4 SECTIONS OF NC-200 AND 10 SECTIONS OF SECONDARY ROADS.
36	<input type="checkbox"/> (ENGLISH) 37536	ANSON C201101	(MILES) 8.750	NC-109	GRADING, RESURFACING, SHOULDER RECONSTRUCTION, GUARDRAIL AND PAVEMENT MARKINGS.	NC-109 FROM SR-1715 TO THE RICHMOND COUNTY LINE.

	PROJECT NO.	COUNTY	LENGTH	ROUTE	TYPE	DESCRIPTION
37	<input type="checkbox"/> (METRIC) 32849.3.1 BRZ-1542 (4)	WATAUGA B-3067 C200666	(KM) 0.104	SR-1542	GRADING, DRAINAGE, PAVING AND STRUCTURE.	BRIDGE OVER MIDDLE FORK CREEK AND APPROACHES ON SR-1542.
38	<input type="checkbox"/> (ENGLISH) 11CR.20061.6, 11CR.20951.6, 11CR.20971.6, 11M.200615.1, 11M.201415.1, 11M.208615.1	AVERY- WATAUGA- WILKES- CALDWELL- SURRY C201056	(MILES) 102.360		ASPHALT SURFACE TREATMENT.	119 SECTIONS OF SECONDARY ROADS.
39	<input type="checkbox"/> (ENGLISH) 36704	CALDWELL C201083	(MILES) 2.700	US-321A	SHOULDER RECONSTRUCTION, MILLING, RESURFACING AND PAVEMENT MARKINGS.	US-321A FROM US-321 TO SOUTH OF LAKESIDE DRIVE.
40	<input type="checkbox"/> (ENGLISH) 36368	WILKES C201084	(MILES) 1.200	NC-268	MILLING, RESURFACING AND PAVEMENT MARKINGS.	NC-268 FROM BRIDGE # 73 TO ITHACA DRIVE.
41	<input type="checkbox"/> (ENGLISH) 11CR.10061.4, 11CR.10951.4, 11CR.20061.4, 11CR.300632.4, 11CR.309504.4	AVERY- WATAUGA C201109	(MILES) 11.114	US-19E	SHOULDER RECONSTRUCTION, MILLING, RESURFACING AND PAVEMENT MARKINGS.	1 SECTION OF US-19E, US-321 AND SR-1545 AND 7 SECTIONS OF SECONDARY ROADS.
42	<input type="checkbox"/> (ENGLISH) 12CR.10361.1, 12CR.20361.2, 12CR.303601.1, 12CR.303602.1, 12CR.303613.1, 12CR.303623.1, 12CR.303627.1	GASTON C201090	(MILES) 33.030	US-321	MILLING, RESURFACING, SHOULDER RECONSTRUCTION AND PAVEMENT MARKINGS.	2 SECTIONS OF NC-273, 1 SECTION OF NC-279, NC-274, US-321, US-29/74, NC-7 AND 23 SECTIONS OF SECONDARY ROADS.
43	<input type="checkbox"/> (ENGLISH) 12CR.20551.2, 12CR.305521.1	LINCOLN C201099	(MILES) 11.360	NC-27	MILLING, SHOULDER RECONSTRUCTION, RESURFACING AND PAVEMENT MARKINGS.	NC-27 FROM LINCOLNTON WEST CITY LIMIT TO EAST OF US-321B AND 3 SECTIONS OF SECONDARY ROADS.

	PROJECT NO.	COUNTY	LENGTH	ROUTE	TYPE	DESCRIPTION
44	<input type="checkbox"/> (ENGLISH) 34846.3.3 STP-1310 (4)	RUTHERFORD U-2711B C201059	(MILES) 0.456	SR-2179	WIDENING, GRADING, DRAINAGE, PAVING, CURB & GUTTER, AND SIGNALS.	SR-2179 (OAK STREET EXTENSION) FROM YOUNG STREET TO US-221A (BROADWAY STREET) IN FOREST CITY.
45	<input type="checkbox"/> (ENGLISH) 36914	RUTHERFORD C201081	(MILES) 12.960	US-74	MILLING, SHOULDER RECONSTRUCTION, RESURFACING AND PAVEMENT MARKINGS.	US-74 BUSINESS FROM US-221 TO ELLENBORO EAST CITY LIMITS.
46	<input type="checkbox"/> (ENGLISH) 36919	MADISON C201085	(MILES) 12.920	US-25	SHOULDER RECONSTRUCTION, RESURFACING AND PAVEMENT MARKINGS.	US-25/US-70 FROM SR-1392 TO THE APPALACHIAN TRAIL.