

LETTING OF FEBRUARY 19, 2008

PLAN HOLDER . LIST	PROJECT NO.	COUNTY	LENGTH	ROUTE	TYPE	DESCRIPTION
1 <input type="checkbox"/>	(English) 33572.3.1 BRZ-1304(7)	Perquimans B-4228 C201549	Miles 0.114	SR 1304	Grading, Drainage, Paving and Structure	Bridge over Sutton Creek & approaches on SR-1304

DBE= 3 %

2 <input type="checkbox"/>	(English) 33516.3.1 BRSTP-41(23)	Jones B-4168 C201771	Miles 0.181	NC 41	Grading, Drainage, Paving and Structure	Bridge over Mussel Shell Creek and approaches on NC 41
----------------------------	--	-------------------------------------	----------------	----------	--	---

DBE= 7%


3 <input type="checkbox"/>	(English) 33574.3.1 BRSTP-102(2)	Pitt B-4231 C201587	Miles 0.152	NC 102	Grading, Drainage, Paving and Structure	Bridge over Swift Creek & approaches on NC-102
----------------------------	--	------------------------------------	----------------	-----------	--	---

DBE= 6 %

4 <input type="checkbox"/>	(ENGLISH) 4CR.10331.7, etc.	Edgecombe, Halifax C202006	Miles 15.910	NC 97	Resurfacing	2 Sections of NC 97 & 1 Section of NC 42 & NC 903
----------------------------	-----------------------------------	---	-----------------	----------	-------------	--

**MBE= 4 %
WBE= 4 %**


PLAN HOLDER . LIST	PROJECT NO.	COUNTY	LENGTH	ROUTE	TYPE	DESCRIPTION
--------------------	-------------	--------	--------	-------	------	-------------

5		(ENGLISH) 4CR.10511.11, etc.	Johnston C201999	Miles 49.430	US 70	Milling & Resurfacing	2 Sections of US 70, 1 Section of US 301, NC 50, NC 27, NC 210, NC 231 & 35 Sections of Secondary roads
---	---	------------------------------------	-----------------------------------	-----------------	-------	-----------------------	---


MBE= 3 %
WBE= 4 %

6		(English) 4CR.10961.12, etc.	Wayne C202005	Miles 30.430	US 13	Resurfacing	2 Sectiond of US 70 & US 13, and 30 Sections of Secondary roads
---	---	------------------------------------	--------------------------------	-----------------	----------	-------------	---

MBE= 4 %
WBE= 5%


7		(English) 33477.3.1 BRZ-1141(15)	Granville B-4124 C201585	Miles 0.338	SR 1141	Grading, Drainage, Paving and Structure	Bridge over Tar River and approaches on SR 1141
---	---	--	---	----------------	------------	--	---

DBE= 7 %


8		(ENGLISH) 37670, etc.	Durham C201997	Miles 21.500	US 501	Milling, Resurfacing & Shoulder Reconstruction	1 Section of US 501, 1 Section of US 501 Bus, 1 Section of US 501 BYP, 1 Section of NC 55 & 14 Sections of Secondary roads
---	---	--------------------------	---------------------------------	-----------------	-----------	---	--

MBE= 4 %
WBE= 4 %


PLAN HOLDER . LIST	PROJECT NO.	COUNTY	LENGTH	ROUTE	TYPE	DESCRIPTION
--------------------	-------------	--------	--------	-------	------	-------------

9	 (ENGLISH) 33483.31 BRZ-3045(2)	Guilford B-4130 C201769	Miles 0.195	SR 3045	Grading, Drainage, Paving and Structure	Bridge over Alamance Creek & approaches on SR 3045
---	---	--	----------------	------------	--	---


DBE= 6 %

10	 (ENGLISH) 33484.3.1 BRZ-3394(1)	Guilford B-4131 C201770	Miles 0.221	SR 3394	Grading, Drainage, Paving and Structure	Bridge over Big Alamance Creek & approaches on SR 3394
----	--	--	----------------	------------	--	---

DBE= 7 %


11	 (English) 33596.3.1 BRZ-2627(1)	Rockingham B-4254 C201773	Miles 0.180	SR 2627	Grading, Drainage, Paving and Structure	Bridge over Rose Creek and approaches on SR 2627
----	--	--	----------------	------------	--	---

DBE= 6 %

12	 (English) 41598	Guilford C201998	Miles 4.340	US 29	Milling, Resurfacing, Ultrathin, Shoulder Reconstruction, & Concrete Island	US 29 from I 40 to north of Cone
----	---	-----------------------------------	----------------	----------	--	----------------------------------

MBE= 4 %
 WBE= 4 %


PLAN HOLDER . LIST	PROJECT NO.	COUNTY	LENGTH	ROUTE	TYPE	DESCRIPTION
--------------------	-------------	--------	--------	-------	------	-------------

13		(English) 33588.3.1 BRZ-2824(4)	Randolph B-4245, B-4246 C201772	Miles 0.363	SR 2824	Grading, Drainage, Paving and Structure	Bridge #257 and #228 over Richland Creek & approaches on SR 2824 & SR 2834
----	---	---------------------------------------	--	----------------	------------	--	--


DBE= 7%

14		(English) 37331.3.1 IMS-73(12)	Randolph K-3807 C201776	Miles 0.630	I 73	Rest Area	Rest Area on I 73 / 74 & US 220 NB & SB South of Seagrove
----	---	--------------------------------------	--	----------------	------	-----------	--

DBE= 10 %

15		(English) 33622.3.2 BRSTP-0066(1)	Stokes B-4282 C201774	Miles 0.121	NC 66	Grading, Drainage, Paving and Structure	Bridge over Pinch Gut Creek and approaches on NC 66
----	---	---	--	----------------	----------	--	--

DBE= 5 %

16		(Metric) 34906.3.4 STP-1103(18)	Forsyth U-3119A C201684	KM 2.240	SR 1103	Widening, Grading, Drainage & Paving	SR 1103 (Lewisville-Clemmons Rd.) from SR 1891 (Peace Haven Rd.) to SR 3580 (Forest Oaks Rd.) in Winston Salem
----	---	---------------------------------------	--	-------------	------------	---	---

DBE= 13 %

PLAN HOLDER . LIST	PROJECT NO.	COUNTY	LENGTH	ROUTE	TYPE	DESCRIPTION
--------------------	-------------	--------	--------	-------	------	-------------

17	<input type="checkbox"/>	(English) 10CR.10041.16, etc.	Anson C202003	Miles 6.520	NC 109	Resurfacing	NC 109 from SR-1142 (City Pond Rd.) to SR 1211 (Horton Rd.) and 3 Sections of Secondary roads
----	--------------------------	-------------------------------------	--------------------------	----------------	-----------	-------------	---

MBE= 2 %
WBE= 3 %

18	<input type="checkbox"/>	(English) 10CR.10901.15, etc.)	Union C202004	Miles 9.360	US 601	Resurfacing, Shoulder Construction & Reconstruction	US 601 from SR 1367 to NC 218, NC 522 from SR 2166 to the South Carolina State Line & 2 Sections of Secondary roads
----	--------------------------	--------------------------------------	--------------------------	----------------	-----------	---	--

MBE= 4 %
WBE= 4 %


19	<input type="checkbox"/>	(English) 33159.3.1 BRZ-1366(1)	Ashe B-3606 C201765	Miles 0.069	SR 1366	Grading, Drainage, Paving and Structure	Bridge over Big Horse Creek and approaches on SR 1366
----	--------------------------	---------------------------------------	------------------------------------	----------------	------------	--	--

DBE= 3 %


20	<input type="checkbox"/>	(English) 33379.2.2 BRZ-1106(4)	Ashe B-4011 C201766	Miles 0.103	SR 1106	Grading, Drainage, Paving and Structure	Bridge over Mill Creek and approaches on SR 1106 (Railroad Grade Road)
----	--------------------------	---------------------------------------	------------------------------------	----------------	------------	--	---

DBE= 5 %


PLAN HOLDER . LIST	PROJECT NO.	COUNTY	LENGTH	ROUTE	TYPE	DESCRIPTION
--------------------	-------------	--------	--------	-------	------	-------------

21	 (English) 33654.3.1 BRZ-1541(3)	Watauga B-4317 C201775	Miles 0.104	Sr 1541	Grading, Drainage, Paving and Structure	Bridge Middle Fork Creek and approaches on SR 1541
----	---	---	----------------	------------	--	---


DBE= 5 %

22	 (English) 33237.3.1 BRZ-1155(2)	Rutherford B-3697 C201729	Miles 0.223	SR 1155	Grading, Drainage, Paving and Structure	Bridge over Broad River and approaches on SR 1155
----	---	--	----------------	------------	--	--

DBE= 6 %

23	 (English) 33278.3.1 BRZ-1331(5)	Cherokee B-3826 C201617	Miles 0.063	SR 1331	Grading, Drainage, Paving and Structure	Bridge over Bates Creek and approaches on SR 1331
----	---	--	----------------	------------	--	--

DBE= 4 %

24	 (English) 33303.3.1 BRZ-1238(2)	Henderson B-3856 C201618	Miles 0.140	SR 1238	Grading, Drainage, and Paving & Culvert	Culvert on Mud Creek & approaches on SR 1238
----	---	---	----------------	------------	--	---

DBE= 4 %

PLAN HOLDER . LIST	PROJECT NO.	COUNTY	LENGTH	ROUTE	TYPE	DESCRIPTION
25 <input data-bbox="113 263 172 360" type="checkbox"/>	(English) 34351.3.23	Transylvania R-0619EI C201879	Miles 2.081	NC 281	Grading, Drainage, and Paving	NC 281 from west of SR 1306 (Slick Fisher Rd.) to north of SR 1307

MBE = 2 %
WBE = 8 %