



LETTING OF APRIL 17, 2007


PLAN HOLDER. LIST	PROJECT NO.	COUNTY	LENGTH	ROUTE	TYPE	DESCRIPTION
-------------------	-------------	--------	--------	-------	------	-------------


1	 (METRIC) 34345.3.13, 34480.3.2 NHF-119-1 (14) NHF-311 (18) PROPOSAL 1	Guilford-Randolph R-609IB, R-2606A C201225	KM 5.301	US 311	Widening, Grading, Drainage, Paving And Structure.	US 311 (High Point East Belt) from South of I 85 North of SR 1929 (Spencer Road) future I 74 corridor.
---	--	--	-------------	--------	--	--

DBE= 11%

2	 (METRIC) 34345.3.15 STP-NHF-119- 1 (15) PROPOSAL 2	Guilford R-609IA C201275	KM 4.941	US 311	Grading, Drainage, Paving And Structure.	US 311 (High Point East Belt) from US 29 and 70 to I 85 North of Archdale.
---	---	---	-------------	--------	---	---


DBE= 12%

3		(METRIC) 34345.3.13, 34345.3.15, 34480.3.2 NHF-119-1 (14) STP-NHF-119- 1 (15) NHF-311 (18) PROPOSAL 3 CLUSTER DBE=12%	Guilford- Randolph R-609IB, R-609IA, R-2606A C201715	KM 10.242	US 311	Grading, Drainage, Paving And Structure.	US 311 (High Point East Belt) From US 29 And 70 To North of SR 1929 (Spencer Road) Future I 74 Corridor.
---	---	---	--	--------------	--------	---	--


4		(English) 34407.2.3	Brunswick R-2245 C201550	Miles 4.520	SR 1104	Grading, Drainage, Paving, Signals, & Structures	New Route from SR 1104 (Beach Drive) to NC 211 (2nd Bridge to Oak Island).
---	---	---	---	----------------	------------	---	---

DBE= 6%


8 week Advertisement --- May 15, 2007 Letting

5		(English) 33446.3.1 BRSTP-1615(2)	Craven B-4088 C201620	Miles 0.152	SR 1615	Grading, Drainage, Paving And Structure	Bridge over branch of upper Broad River & approaches on SR 1615.
---	--	---	--	----------------	------------	--	---


DBE= 5%

6		(English) 33300.3.1 BRSTP-561 (14)	Halifax B-3853 C201565	Miles 0.166	NC 561	Grading, Drainage, Paving And Structure	Bridge over Marsh Swamp and approaches NC 561.
---	---	---	---------------------------------------	----------------	--------	--	---

DBE= 6%

7		(English) 37740	Edgecombe C201742	Miles 1.449	NC 97	Grading, Drainage, Paving And Widening	NC 97 from West of SR 1400 (Spring Field Rd.) to East of SR 1442 (Deer Run Rd.).
---	---	--------------------	------------------------------	----------------	-------	---	--


MB= 2% WB=4%

8		(English) 35011.3.2 STP-98(21)	Durham U-4010 C201439	Miles 0.373	NC 98	Widening, Grading, Drainage, Paving, and Curb and Gutter	NC 98 (Holloway St.) from East of US 70 to East of Junction Rd. in Durham.
---	---	--------------------------------------	--------------------------------------	----------------	-------	--	---


DBE= 6%

9		(English) 37620, 408 8CR.10631...	Moore Withdrawn – 4/3 Re-Advertised at a Later Date			Milling, Shoulder	2 Sections of US 15/501 & Signal US 15/501 at SR 1838 and NC 73.
---	---	---	--	--	--	-------------------	--


MB= 3% WB=4%

10		(English) 39692	Lee C201745	Miles 0.480	SR 1579	Widening, Grading, Drainage, Paving & Utilities	SR 1579 from SR 1535 to SR 1538.
----	---	--------------------	------------------------------	----------------	------------	--	----------------------------------


MB= 3% WB=5%

11		(English) 34959.3.2 STP-24(18)	Mecklenburg U-3603 C201462	Miles 0.781	NC 24	Grading, Drainage, Curb & Gutter, and Paving	NC 24/27 (Albermarle Rd.) from Pierson Dr. to West of SR 2876 (Reddman Rd.).
----	---	--------------------------------------	---	----------------	-------	---	---


DBE= 8%

12		(English) 33424.2.2 BRZ-1486(1)	Catawba B-4060 C201427	Miles 0.161	SR 1486	Grading, Drainage, Paving & Structure	Bridge over Cline Creek and approaches on SR 1486 (Lee Cline Rd.).
----	---	---------------------------------------	---------------------------------------	----------------	------------	--	---


DBE= 6%

13		(English) 33438.3.1 BRZ-1804(1)	Cleveland B-4076 C201497	Miles 0.170	SR 1804	Grading, Drainage, Paving & Structure	Bridge over Buffalo Creek and approaches on SR 1804.
----	---	---------------------------------------	---	----------------	------------	--	---


DBE= 4%

14		(English) 33169.3.2 BRZ-1547(50)	Burke B-3621 C201779	Miles 0.118	SR 1547	Grading, Drainage, Paving & Structure	Bridge over Micol Creek & approaches on SR 1547
----	---	--	-------------------------------------	----------------	------------	--	--

DBE= 4%

15		(English) 33539.3.1 BRZ-1103(12)	McDowell B-4192 C201502	Miles 0.131	SR 1103	Grading, Drainage, Paving, Signals & Culvert	Culvert on Jackson Creek on SR 1103
----	---	--	--	----------------	------------	---	-------------------------------------

DBE= 5%

16		(English) 37645, 37857	McDowell C201781	Miles 1.927	NC 226	Grading, Drainage, Paving & Culvert Extension	NC 226 from US-221 to SR 1794
----	---	---------------------------	-----------------------------	----------------	--------	--	-------------------------------

MB= 4% WB=4%