


LETTING OF MAY 15, 2007

PLAN HOLDER. LIST	PROJECT NO.	COUNTY	LENGTH	ROUTE	TYPE	DESCRIPTION
1	(ENGLISH) 40197.3.GVI IMS-095- 3(95)174	Northampton I-4913 C201746	M 6.500	I-95	Milling & Resurfacing	I-95 from South of NC 46 to the Virginia State Line.
DBE= 5%						
2	(ENGLISH) 33480.3.1, BRZ-1438(5)	Greene B-4127 C201639	Miles 0.225	SR 1438	Grading, Drainage, Paving And Structure	Bridge over Rainbow Creek and approaches on SR 1438.
DBE= 6%						
3	(English) 33567.3.1 BRSTP-0210(4)	Pender B-4223 C201483	Miles 0.605	NC 210	Grading, Drainage, Paving, And Structure	Bridge over NE Cape Fear River and approaches on NC 210.
DBE= 5%						
4	(English) 34407.2.3	Brunswick R-2245 C201550	Miles 0.161	SR 1214	Grading, Drainage, Paving And Structure	New Route from SR 1104 (Beach Drive) to Little Cohaire Island).
DBE= 6%						
5	(English) 33610.3.1 BRZ-1214(4)	Sampson B-4269 C201640	Miles 0.161	SR 1214	Grading, Drainage, Paving And Structure	Bridge over Little Cohaire Creek and approaches on SR 1214.


Withdrawn Monday 5/7 – will be extended to the June Letting.

PLAN HOLDER. LIST	PROJECT NO.	COUNTY	LENGTH	ROUTE	TYPE	DESCRIPTION
-------------------	-------------	--------	--------	-------	------	-------------


DBE= 4%

6		(English) 33073.3.1 BRSTP-301(16) (14)	Edgecombe, Halifax B-3453 C201794	Miles 0.606	US 301	Grading, Drainage, Paving And Structures	Bridges over Fishing Creek and overflow and approaches on US 301.
---	---	---	--	----------------	--------	---	--


DBE= 7%

7		(English) 33098.3.2 BRSTP-96(8)	Johnston B-3481 C201637	Miles 0.218	NC 96	Grading, Drainage, Paving And Structure	Bridge over Little River and approaches on NC 96.
---	---	---------------------------------------	--	----------------	-------	--	--


DBE= 6%

8		(English) 33320.3.1 BRZ-1004(20)	Nash B-3876 C201491	Miles 0.341	SR 1004	Grading, Drainage, Paving And Structure	Bridge over Pig Basket Creek and approaches on SR 1004.
---	---	--	------------------------------------	----------------	------------	--	--

DBE= 8%


9		(English) 33466.3.1 BRZ-1135(6)	Edgecombe B-4111 C201547	Miles 0.170	SR 1135	Grading, Drainage, Paving And Structure	Bridge over Cokey Swamp and approaches on SR 1135.
---	---	---------------------------------------	---	----------------	------------	--	---

DBE= 5%


10		(English) 33350.3.1 BRSTP- 401(154)	Wake B-3916 C201546	Miles 0.257	US 401	Grading, Drainage, Paving And Structure	Bridge over Middle Creek and approaches on SB US 401
----	---	--	------------------------------------	----------------	--------	--	---

PLAN HOLDER. LIST	PROJECT NO.	COUNTY	LENGTH	ROUTE	TYPE	DESCRIPTION
-------------------	-------------	--------	--------	-------	------	-------------


DBE= 6%

11		(English) 33636.3.1 BRSTP- 1006(14)	Wake B-4299 C201446	Miles 0.129	SR 1006	Grading, Drainage, Paving, Signals And Structure	Bridge #255 over a creek and approaches on SR 1006 (Old Stage Rd.)
----	---	--	--	----------------	------------	---	---

DBE= 5%

12		(English) 34935.3.1 NHS-64(98)	Randolph U-3401 C201276	Miles 0.288	US 64	Grading, Drainage, Paving, Signals & Culvert	Intersection of US 64, NC 49 and NC 42 in Asheboro.
----	---	--------------------------------------	--	----------------	-------	---	--

DBE= 8%

13		(English) 34183.3.GV1 IMS-40- 3(118)175	Davie I-3600 C201421	Miles 4.600	I 40	Pavement Rehabilitation and Guardrail	I 40 from SR 1436 (Pinebrook Dr.) at MC 175 to west of NC 801 at MP 179.6.
----	---	--	---	----------------	------	--	---

DBE= 5%




14		(English) 38730.3.GV1 IMS-85- 3(192)63	Rowan I-4718 C201747	Miles 5.618	I 85	Milling and Resurfacing	I 85 from the Cabarrus County line to north of NC 152.
----	---	---	---	----------------	------	-------------------------	---

DBE= 5%

15		(English) 38732.3.GV1 IMS-77- 1(175)9	Mecklenburg I-4720 C201734	Miles 0.00	I 77	Reseal Joints and Resurfacing	I 77 from I 277 (Exit 9) to South Carolina State line.
----	---	--	---	---------------	------	----------------------------------	---

DBE= 6%

16		(English) 41453.3.3GV1 IMS-085- 1(109)28	Mecklenburg I-5006 C201778	Miles 0.650	I 85	Milling and Resurfacing	I 85 NBL and SBL from Gaston County line to beginning of concrete pavement in Mecklenburg County near SR 1601.
----	---	---	---	----------------	------	-------------------------	--

PLAN HOLDER LIST	PROJECT NO.	COUNTY	LENGTH	ROUTE	TYPE	DESCRIPTION
DBE= 4%						
17	 (English) 33503.3.1 BRZ-1521(5)	Iredell B-4155 C201548	Miles 0.151	SR 1521	Grading, Drainage, Paving And Structure	Bridge over Third Creek and approaches on SR 1521.
DBE= 5%						
18	 (English) 32920.3.2 BRZ-1643(2)	Haywood B-3189 C201477	Miles 0.052	SR 1643	Grading, Drainage, Paving, C & G, Ret Wall, And Structure	Bridge over Norfolk Southern Corp. and approaches on SR 1634 (Bridge St.) in Canton.
DBE= 4%						
19	 (English) 37735.3.1 STPNHS- 74(67)	Jackson W-4713 C201796	Miles 3.313	US 74	Grading, Drainage, Paving And Guardrail Rehab.	US 74 and 441 from east of SR 1391 (Shuller Cove Rd.) ti SR 1514 and SR 1387 (Taylor Rd.).
DBE= 8%						