



LETTING OF JUNE 19, 2007


PLAN HOLDER LIST	PROJECT NO.	COUNTY	LENGTH	ROUTE	TYPE	DESCRIPTION
1 <input type="checkbox"/>	(ENGLISH) 34622.3.4	Currituck R-4429A C201079	Miles 4.596	SR 1222	Grading, Widening, Resurfacing, Drainage & Utilities	SR 1222 (Tulls Creek Rd) from NC 168 to Bridge over Tulls Creek.
MBE=2 % WBE=4 %						
2 <input type="checkbox"/>	(ENGLISH) 34622.3.5	Currituck R-4429C C201078	Miles 3.200	SR 1222	Grading, Widening, Resurfacing, Drainage & Utilities	SR 1222 (Tulls Creek Road) from SR 1214 (Fuinea Road) to SR 1216 (Puddin Ridge Road).
MBE=2 % WBE=4 %						
3 <input type="checkbox"/>	(English) 34622.3.4, 34622.3.5	Currituck R-4429A R-4429C C201825	Miles 7.796	SR 1222	Grading, Widening, Resurfacing, Drainage & Utilities	SR 1222 (Tulls Creek Rd) from NC 168 to Bridge over Tulls Creek & from SR 1214 (Fuinea Road) to SR 1216 (Puddin Ridge Road).
MBE=2 % WBE=4 %						
4 <input type="checkbox"/>	(English) 34407.2.3	Brunswick R-2245 C201550	Miles 4.520	SR 1104	Grading, Drainage, Paving, Signals, & Structures	New Route from SR 1104 (Beach Drive) to NC 211 (2nd Bridge to Oak Island).
DBE= 6%						

PLAN HOLDER LIST	PROJECT NO.	COUNTY	LENGTH	ROUTE	TYPE	DESCRIPTION
5	 (English) 1SP.10481.3, 39393,etc.	Hyde B-5015 B-5016 B-5017 C201797D	Miles 0.611	NC 12	Grading, Drainage, Paving Guardrail & Structures	Bridges No. 10,24,31,39,42,46 & 49 on NC 12.
8 Wk. Advertisement July 17 Let						


NO GOALS

6	 (English) 3.106717,etc.	Onslow C201821	Miles 2.150	US 24	Milling, Resurfacing & Shoulder Reconstruction	NC 24 EBL at Northwest Creek & 3 sections of secondary roads.
---	---	-------------------	----------------	-------	---	--


MBE=3 %
WBE=3 %

7	 (English) 33145.3.1 BRZ-1222(9)	Wayne B-3538 C201478	Miles 0.343	SR 1222	Grading, Drainage, Paving And Structure	Bridge over Neuse River & approaches on SR 1222.
---	--	----------------------------	----------------	------------	--	---


DBE=6%

8	 (English) 34981.3.3 STP-1158(4)	Wilson U-3823A C201568	Miles 1.621	SR 1158	Grading, Drainage, Paving, Signals And Structure	SR 1158 (Airport Blvd.) from 0.2 miles NE of NC 42 to 0.4 miles SW of US 264A.
---	--	------------------------------	----------------	------------	---	--

DBE= 10%

9		(English) 37740	Edgecombe C201822	Miles 1.449	NC 97	Grading, Drainage, Widening & Paving	NC 97 from west of SR 1400 (Spring Field Rd.) to east of SR 1442 (Deer Run Rd).
---	---	--------------------	------------------------------------	----------------	-------	---	---

MBE=2%
WBE=4%

10		(English) 39914.3.1 IMS-95- 3(88)142	Nash K-4903 C201795	Miles 0.00	I 95	Renovation of Rest Area	I 95 Rest Area buildings, grounds, & parking facilities.
----	---	---	--	---------------	------	-------------------------	---


DBE= 3%

11		(English) 40222.3.GVI IMS-95- 1(72)39	Cumberland I-4917 C201748	Miles 18.440	I 95	Milling and Resurfacing	I 95 from Robeson county line to construction joint at I 295 & US 13.
----	---	--	--	-----------------	------	-------------------------	--

DBE= 8%

12		(English) 40248.3.GVI IMS-40- 3(119)148	Orange, Alamance I-4918 C201749	Miles 7.855	I 40	Milling and Resurfacing	I40/85 from NC 54, MP 148, in Alamance County to west of SR 1114 (Buckhorn Rd.) in Orange County.
----	--	--	--	----------------	------	-------------------------	---

DBE= 5%

13		(English) 38151.3.1 NHS-74(85)	Richmond R-4738 C201567	Miles 15.648	US 74	Median Guardrail and Guiderail	US 74 (Rockingham-Hamlet Bypass) from Pee Dee River to east of NC 381.
----	---	--------------------------------------	--	-----------------	-------	-----------------------------------	---

DBE= 2%

14	<input type="checkbox"/>	(Metric) 34790.3.2 STP-1216(17)	Catawba U-2306A C200866	KM 0.936		Widening, Grading, Drainage, Paving. Trackwork & Structures	Lenoir Rhyne Blvd. Ext from Tate Blvd. To 7 th Ave. NE I Hickory.
----	--------------------------	---------------------------------------	--	-------------	--	---	---

DBE= 9%

15	<input type="checkbox"/>	(English) 38735.3.GVI IMS-77- 1(176)31	Iredell I-4723 C201591	Miles 12.600	I 77	Milling and Resurfacing or Hot-In-Place	I 77 from Mecklenburg County to Exit 45.
----	--------------------------	---	---	-----------------	------	--	---

DBE= 6%

16	<input type="checkbox"/>	(English) 41454.3.GVI IMS-040- 1(176)27	Haywood I-5004 C201793	Miles 9.700	I 40	Milling, Resurfacing & Guardrail	I 40 from us 74(MP 27) to Buncombe County line.
----	--------------------------	--	---	----------------	------	-------------------------------------	--

DBE= 6%