



## LETTING OF JULY 17, 2007

PLAN HOLDER. LIST	PROJECT NO.	COUNTY	LENGTH	ROUTE	TYPE	DESCRIPTION
1 <input type="checkbox"/>	(ENGLISH) 39417	<b>Chowan C201823</b>	Miles 7.480	NC 32	Milling, Resurfacing & Shoulder Reconstruction	NC 32 from 0.6 miles North of SR 1208 (Wildcat Rd.) to SR 1224 (Rock Hard Landing Rd.).
MBE= 1 % WBE= 3 %						
2 <input type="checkbox"/>	(ENGLISH) 32575.3.2	<b>Brunswick B-0682 C201616</b>	Miles 1.148	SR 1172	Grading, Drainage, Paving and Structure	Bridge over Intercoastal Waterway & approaches on SR 1172 at Sunset Beach.
DBE= 7 %						
3 <input type="checkbox"/>	(English) 3CR.10311.44 3CR.10821.44	<b>Duplin, Sampson C201827</b>	Miles 22.330	US 421	Milling, Resurfacing & Hot- In-Place	3 Sections of US 421 in Duplin & Sampson Counties.
MBE= 2 % WBE= 3 %						
4 <input type="checkbox"/>	(English) 33309.3.1	<b>Johnston B-3863 C201643</b>	Miles 0.123	SR 1722	Grading, Drainage, Paving and Structure	Bridge over Little River & approaches on SR 1722.
DBE= 5 %						


PLAN HOLDER. LIST	PROJECT NO.	COUNTY	LENGTH	ROUTE	TYPE	DESCRIPTION
-------------------	-------------	--------	--------	-------	------	-------------

5		(English) 1SP.10481.3, 39393,etc.	<b>Hyde</b> <b>B-5015</b> <b>B-5016</b> <b>B-5017</b> <b>C201797</b>	Miles 0.611	NC 12	Grading, Drainage, Paving Guardrail & Structures	Bridges No. 10,24,31,39,42,46 & 49 on NC 12.
---	---	---	--	----------------	----------	---	---


MBE= 0 %  
WBE= 0 %

6		(English) 33320.3.1 BRZ-1004(20)	<b>Nash</b> <b>B-3876</b> <b>C201828</b>	Miles 0.341	SR 1004	Grading, Drainage, Paving and Structure	Bridge over Pig Basket Creek & approaches on SR 1004.
---	---	--	--	----------------	------------	--	--

DBE= 8 %


7		(English) 38722.3.GV1 IMS-40- 4(133)293 C201798	<b>Wake</b> <b>I-4709</b> <b>C201798</b>	Miles 12.900	I 40	Milling, Resurfacing & Slab Replacement	I 40 from Wade Ave. (MP 289) to MP 302.
---	---	---	--	-----------------	------	--	--

DBE= 8 %


8		(English) 33336.3.1 BRZ-1376(1)	<b>Rockingham</b> <b>B-3900</b> <b>C201583</b>	Miles 0.133	SR 1376	Drainage, Grading, and Culvert	Bridge #165 over a creek and approaches on SR 1376.
---	---	---------------------------------------	--	----------------	------------	-----------------------------------	--

DBE= 5 %


PLAN HOLDER. LIST	PROJECT NO.	COUNTY	LENGTH	ROUTE	TYPE	DESCRIPTION
-------------------	-------------	--------	--------	-------	------	-------------

9		(English) 33368.3.1 BRZ-1002(11)	<b>Alamance</b> <b>B-4000</b> <b>C201644</b>	Miles 0.265	SR 1002	Grading, Drainage, Paving and Structure	Bridge over Jordan Creek and approaches on SR 1002.
---	---	--	--	----------------	------------	--	--


DBE= 7 %

10		(English) 33595.3.1 BRZ-1767(2)	<b>Rockingham</b> <b>B-4253</b> <b>C201492</b>	Miles 0.247	SR 1767	Grading, Drainage, Paving and Structure	Bridge over Birch Fork Creek & approaches on SR 1767.
----	---	---------------------------------------	--	----------------	------------	--	--

DBE= 6 %

11		(English) 37620 40869 8CR.10631.7	<b>Moore</b> <b>C201728</b>	Miles 14.210	US 15	Milling, Resurfacing, Shoulder Reconstruction and Signals	3 Sections of US 15/501 & signal installation on US 15/501 at SR 1838 and NC 73.
----	---	--	--------------------------------	-----------------	----------	---	--

MBE= 3 %  
WBE= 4 %

12		(English) 32880.3.1 BRZ-1718(6)	<b>Caldwell</b> <b>B-3126</b> <b>C201468</b>	Miles 0.227	SR 1718	Grading, Drainage, Paving and Structure	Bridge over Gunpowder Creek & approaches on SR 1718.
----	---	---------------------------------------	--	----------------	------------	--	---

DBE= 7 %

PLAN HOLDER LIST	PROJECT NO.	COUNTY	LENGTH	ROUTE	TYPE	DESCRIPTION
------------------	-------------	--------	--------	-------	------	-------------

13	<input type="checkbox"/>	(English) 41452.3.GV1 IMS-0074(95)0	<b>Surry</b> <b>I-5002</b> <b>C201792</b>	Miles 5.500	I 74	Milling and Resurfacing	I 74 from I 77 to US 601.
----	--------------------------	---	---	----------------	------	-------------------------	---------------------------

DBE= 6 %

14	<input type="checkbox"/>	(English) 41471.3.GV1 IMS-085- 1(111)24	<b>Gaston</b> <b>I-5007</b> <b>C201800</b>	Miles 3.100	I 85	Milling, Resurfacing and Ultrathin	I 85 from Southfork River Bridge to Exit 27.
----	--------------------------	--	--	----------------	------	---------------------------------------	---

DBE= 5 %

15	<input type="checkbox"/>	(English) 37650.2.2 STP-64(81)	<b>Henderson</b> <b>U-4427</b> <b>C201450</b>	Miles 0.00	US 64	Closed Loop Signal System, ITS.	US 25 & US 64 in Hendersonville.
----	--------------------------	--------------------------------------	---	---------------	-------	------------------------------------	----------------------------------

DBE= 0 %

16	<input type="checkbox"/>	(English) 39997.3.GV1 IMS-40- 1(177)0	<b>Haywood</b> <b>I-4910</b> <b>C201750</b>	Miles 14.800	I 40	Milling, Resurfacing, Signing and Guardrail	I 40 from the Tennessee State line at MP 0 to MP 14.8.
----	--------------------------	--	---	-----------------	------	--	---

DBE= 5 %