



LETTING OF AUGUST 21, 2007

PLAN HOLDER LIST	PROJECT NO.	COUNTY	LENGTH	ROUTE	TYPE	DESCRIPTION
1	<input type="checkbox"/> (ENGLISH) 34440.3.8 NHF-0017(70)	Beaufort R-2510D C201840	Miles 0.00	US 17	Bridge Repairs and Painting	Bridge over Tar River on US 17.
8 Wk. Advertisement September 18 Let						
Mandatory Pre-Bid Conference - Thursday, August 23, 2007 at 1:30 - Division 2 Office Conference Room - 105 Pictolus Highway (NC 33). Greenville. NC 252-830-3490						
DBE= 0 %						
2	<input type="checkbox"/> (English) 34622.3.4	Currituck R-4429A C201079	Miles 4.596	SR 1222	Widening, Grading, Drainage, Resurfacing, & Utilities	SR 1222 (Tulls Creek Rd.) from NC 168 to bridge over Tulls Creek.
MBE= 2 % WBE= 4 %						
3	<input type="checkbox"/> (English) 34622.3.5	Currituck R-4429C C201078	Miles 3.200	SR 1222	Widening, Grading, Drainage, Resurfacing, & Utilities	SR 1222 (Tulls Creek Rd.) from SR 1214 (Guinea Rd.) to SR 1216 (Puddin Ridge Road).
MBE= 2 % WBE= 4 %						
4	<input type="checkbox"/> (ENGLISH) 34622.3.4 34622.3.5	Currituck R-4429A, R-4429C C201825	Miles 7.796	SR 1222	Grading, Widening, Resurfacing, Drainage and Utilities	SR 1222 (Tulls Creek Rd.) from NC 168 to bridge over Tulls Creek and from SR 1214 (Guinea Rd.) to SR 1216 (Puddin Ridge Rd.).
MBE= 2 % WBE= 4 %						


PLAN HOLDER LIST	PROJECT NO.	COUNTY	LENGTH	ROUTE	TYPE	DESCRIPTION
------------------	-------------	--------	--------	-------	------	-------------

5	 (ENGLISH) 32773.3.2 BRZ-1222(2)	Currituck B-2950 C201641	Miles 0.567	SR 1222	Grading, Drainage, Paving and Structure	Bridge over Tulls Creek and approaches on SR 1222.
---	--	---	----------------	------------	--	---

DBE= 3 %

6	 (English) 2CR.10521.2 2CR.10541.6	Jones, Lenoir C201842	Miles 7.700	NC 58	Widening and Resurfacing	NC 58 from US 70 in Lenoir County to SR 1300 in Jones County.
---	--	----------------------------------	----------------	----------	--------------------------	--

MBE= 3 %
WBE= 3 %


7	 (English) 3CR.10651.46, 3CR.10711.46	New Hanover Pender C201860	Miles 12.865	US 76	Milling, Resurfacing & Shoulder Reconstruction	2 sections of NC 210 and 1 section of US 76.
---	---	---	-----------------	----------	---	---

MBE= 3 %
WBE= 3 %


8	 (ENGLISH) 3CR.10671.47	Onslow C201844	Miles 2.671	US 17	Milling and Resurfacing	US 258 from US 17 to east of NC 53, US 17 Bus from MP 2.56 to MP 3.56, and US 17 at Curtis Rd.
---	--	---------------------------	----------------	----------	-------------------------	--

MBE= 3 %
WBE= 4 %


PLAN HOLDER. LIST	PROJECT NO.	COUNTY	LENGTH	ROUTE	TYPE	DESCRIPTION
-------------------	-------------	--------	--------	-------	------	-------------

9		(English) 3CR.10821.45, 41154.3.GV1 IMS-040- 5(47)349	Sampson I-5001B C201799	Miles 11.638	I 40	Milling, Resurfacing & Shoulder Reconstruction	I 40 from the Johnston County Line(MP 340) to SR 1722 & NC 403 from US 701 Bus to SR 1904.
---	---	---	--	-----------------	------	---	--


DBE= 6 %

10		(English) 33561.3.1 BRSTP-0210(3)	Onslow B-4215 C201482	Miles 0.209	NC 210	Grading, Drainage, Paving, Signals, & Structures	Bridge over Stone's Creek and approaches on NC 210.
----	---	---	--------------------------------------	----------------	-----------	---	--

DBE= 7%

11		(English) 33612.3.1 BRZ-1246(2)	Sampson B-4271 C201499	Miles 0.167	SR 1246	Grading, Drainage, Paving and Structure	Bridge over Big Swamp and approaches on SR 1246.
----	--	---------------------------------------	---------------------------------------	----------------	------------	--	---

DBE= 6 %

12		(English) 34612.3.2 STP-1178(3)	Johnston R-4071 C201297	Miles 0.400	SR 1178	Widening, Grading, Drainage, Paving, and Signals	SR 1178 (Keen Rd.) from US 301 to SR 1164 (Allendale Rd.).
----	---	---------------------------------------	--	----------------	------------	--	---

DBE= 9 %

PLAN HOLDER. LIST	PROJECT NO.	COUNTY	LENGTH	ROUTE	TYPE	DESCRIPTION
-------------------	-------------	--------	--------	-------	------	-------------

13	(English) 333070.3.1 35010.3.1 35012.3.1 BRSTP-1116(6) State Funded, NHF-15(17)	Durham B-3450 U-4009 U-4012 C201487	Miles 1.769	US 15	Grading, Drainage, Paving, Signals, & Structures	Bridges over Sandy Creek and tributary and approaches on SR 1116, SR 1126 near US 15/501 and SR 1116, US 15/501 at Mt. Moriah Rd.
----	---	--	----------------	----------	---	--

DBE= 8 %

14	(English) 33635.3.1 BRZ-1107(13)	Vance B-4298 C201599	Miles 0.355	SR 1107	Grading, Drainage, Paving and Structure	Bridge over Ruin Creek and approaches on SR 1107.
----	--	---	----------------	------------	--	--

DBE= 8 %


15	(English) 35021.1.8	Durham U-4410DB C201642	Miles 0.220	SR 2957	Grading, Drainage, Paving, and Signals	SR 2957 (Hobson Rd.) from NC 55 to Louis Stephens Dr. in RTP.
----	------------------------	--	----------------	------------	---	--

MBE= 3 %
WBE= 3 %


16	(English) 39943.3.GV1 IMS-85- 4(111)214	Vance Warren C201780 I-4904	Miles 20.000	I 85	Milling, Resurfacing, and Slab Removal	I 85 from MP 213.5 to Virginia state line.
----	--	--	-----------------	------	---	---

DBE= 5 %

PLAN HOLDER. LIST	PROJECT NO.	COUNTY	LENGTH	ROUTE	TYPE	DESCRIPTION
-------------------	-------------	--------	--------	-------	------	-------------

17	 (English) 33066.3.2 BRSTP-1243(4)	Davidson B-3446 C201604	Miles 0.224	SR 1243	Grading, Drainage, Paving, Signals, & Structures	Bridge over Norfolk Southern RR and approaches on SR 1243.
----	---	--	----------------	------------	---	---


DBE= 5 %

18	 (English) 33453.3.1 BRSTP-29(19)	Davidson B-4095 C201601	Miles 0.606	US 29	Grading, Drainage, Paving and Structure	Bridges over Abbott's Creek and approaches on US 29/70 and I 85 Business Loop.
----	--	--	----------------	----------	--	--


DBE= 6 %

19	 (English) 38905.3.1 NHS- 000S(435)	Statewide R-4413 C201597 Div 10	Miles 110.700	US 52	Guardrail	Statewide - US 52, US 74, and NC 49.
----	---	--	------------------	----------	-----------	--------------------------------------

DBE= 0 %


20	 (English) 33373.3.1 BRZ-1331(9)	Alexander B-4005 C201682	Miles 0.152	SR 1331	Grading, Drainage, Paving and Structure	Bridge over Grassy Creek and approaches on SR 1331.
----	--	---	----------------	------------	--	--

DBE= 5 %


21	 (Metric) 34790.3.2 STP-1216(17)	Catawba U-2306A C201862	Kil 0.936		Widening, Grading, Drainage, Paving, Trackwork and Structures	Lenoir Rhyne Blvd. Ext. from Tate Blvd. To 7 th Ave. NE in Hickory.
----	---	--	--------------	--	---	---

DBE= 9 %


PLAN HOLDER. LIST	PROJECT NO.	COUNTY	LENGTH	ROUTE	TYPE	DESCRIPTION
-------------------	-------------	--------	--------	-------	------	-------------

22	 (English) 12CR.10181.4	Catawba C201841	Miles 2.060	US 321B	Milling, Resurfacing & Shoulder Reconstruction	US 321B from SW 13 th Street north to the Burke county line.
----	--	----------------------------------	----------------	------------	---	--

MBE= 2 %
WBE= 3 %

23	 (English) 33316.3.1 BRZ-1552(10)	McDowell B-3872 C201363	Miles 0.152	SR 1552	Grading, Drainage, Paving, Signals, & Structure	Bridge over Bear Creek and approaches on SR 1552.
----	---	--	----------------	------------	--	--

DBE= 5 %

24	 (English) 39972.1.1	McDowell I-4908A C201843	Miles 6.370	I-40	Resurfacing and Milling	I 40 from Buncombe County line to Bridge No.30 east of exit 73, 1 truck Pull-off and 3 Runaway Truck Ramps.
----	---	---	----------------	------	-------------------------	---

DBE= 5 %