



STATE OF NORTH CAROLINA
DEPARTMENT OF TRANSPORTATION

MICHAEL F. EASLEY
GOVERNOR

LYNDO TIPPETT
SECRETARY

September 27, 2002

Addendum No. 4

RE: State Project: 6.549008T, 6.569006T, 6.569007T
Lee-Moore Counties (R-210C, R-210A, R-210B)
US-1 From South of SR-1853 and SR-2175, North
of Lakeview to SR-1180 South of Sanford.

SEPTEMBER 30, 2002 Special Letting

To Whom It May Concern:

Reference is made to the proposal recently furnished to you on the above project.

The following revisions have been made to the proposal form:

New page nos. 225-A thru 225-M are being added to include permit drawings for Site 1.
Please staple new page nos. 225-A thru 225-M after page no. 225 in your proposal.

Sincerely,

A handwritten signature in black ink, appearing to read "R. A. Garris".

R. A. Garris, P.E.
Contract Officer

RAG/jag/pa
(Attachments)

cc: Mr. J. D. Goins, P.E.	Mr. Mark Staley (2)
Mr. S. D. DeWitt, P.E.	Mr. Aydren Flowers
Mr. W. F. Rosser, P.E.	Mr. R. E. Davenport, Jr., P.E.
Ms. D. M. Barbour, P.E.	Ms. Kim Canady
Mr. J. V. Barbour, P.E.	Ms. Yang Steelman
Mr. G. R. Perfetti, P.E.	Project File (2)

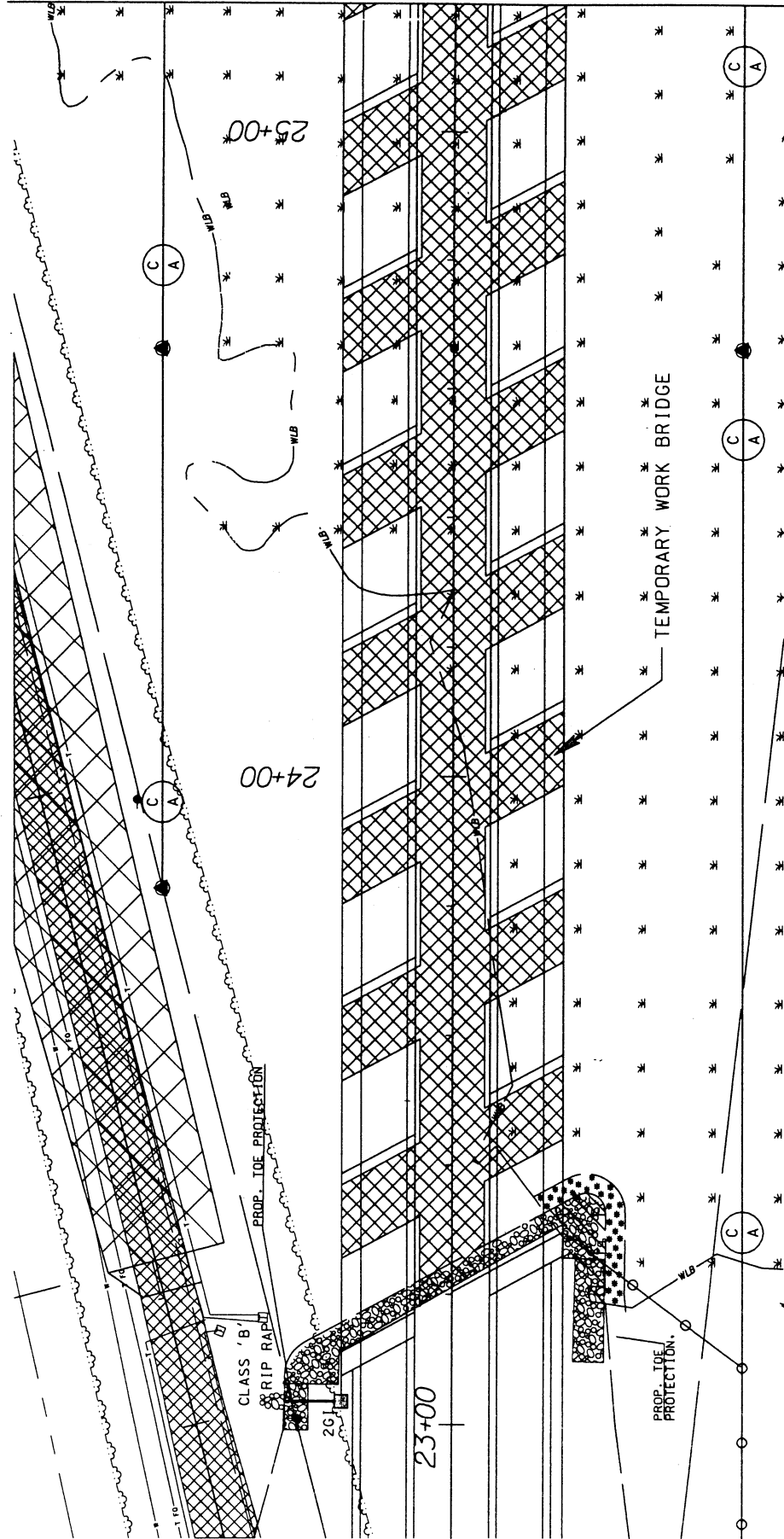
MAILING ADDRESS:
NC DEPARTMENT OF TRANSPORTATION
CONTRACTS & PROPOSALS
1591 MAIL SERVICE CENTER
RALEIGH NC 27699-1591

TELEPHONE: 919-250-4124
FAX: 919-250-4127

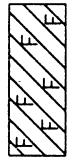

WEBSITE: WWW.DOH.DOT.STATE.NC.US

LOCATION:
CENTURY CENTER COMPLEX
BUILDING B - ENTRANCE B15
1020 BIRCH RIDGE DRIVE
RALEIGH NC

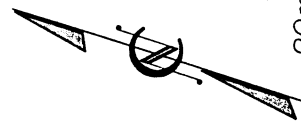
MATCH LINE STA. 25+20 -L-

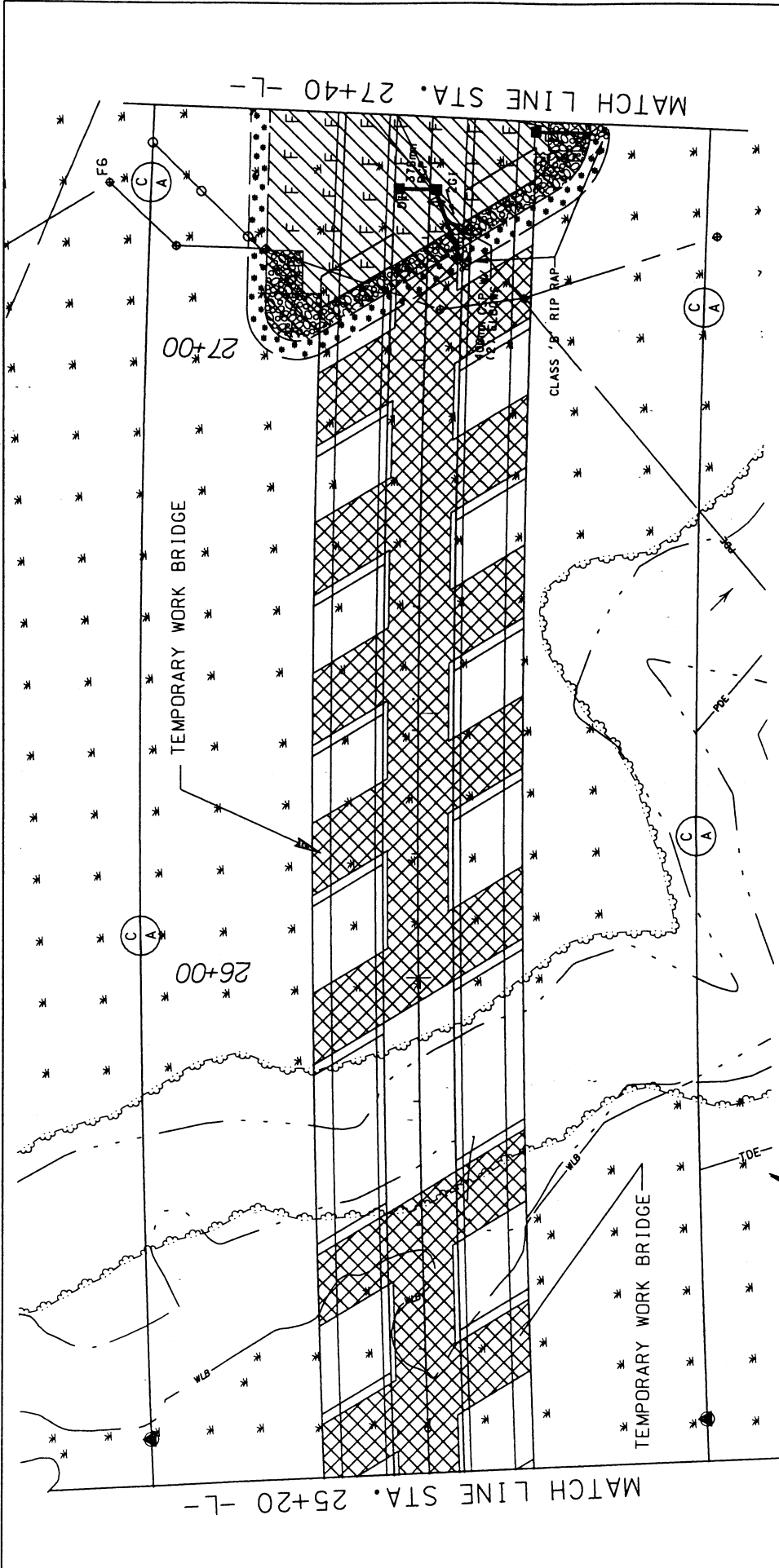


PLAN VIEW SITE 1



-  DENOTES FILL IN WETLANDS
-  DENOTES MECHANIZED CLEARING IN WETLANDS

N. C. DEPT. OF TRANSPORTATION
 DIVISION OF HIGHWAYS
 MOORE COUNTY
 PROJECT: 8.T560302 (R-210A)
 " US 1 BYPASS FROM SR 2175
 AT LAKEVIEW TO
 NORTHEAST OF SR 1825
 SHEET 4 OF 53 1/10/01





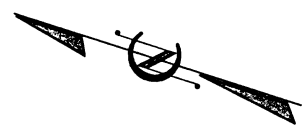
PLAN VIEW SITE 1

-  DENOTES FILL IN WETLANDS
-  DENOTES MECHANIZED CLEARING IN WETLANDS

N. C. DEPT. OF TRANSPORTATION
 DIVISION OF HIGHWAYS
 MOORE COUNTY

PROJECT: 8.T560302 (R-210A)
 US 1 BYPASS FROM SR 2175
 AT LAKEVIEW TO
 NORTHEAST OF SR 1825

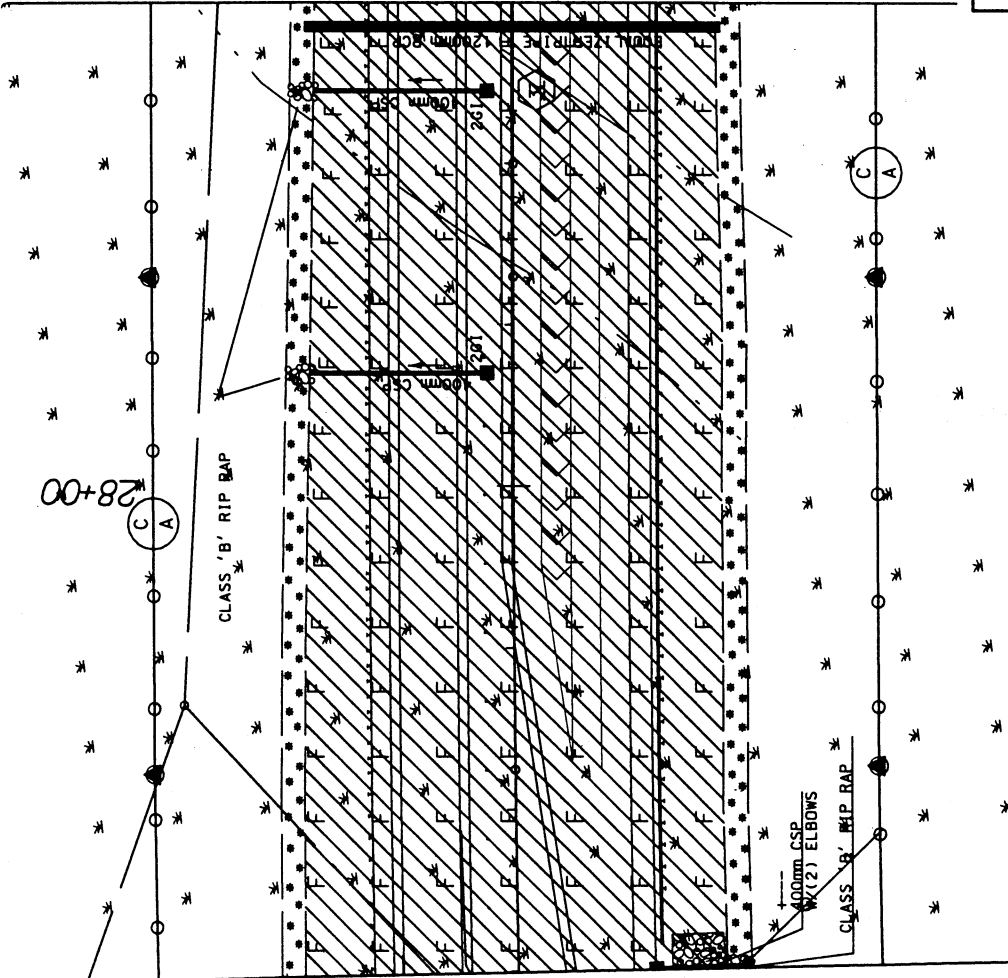
SHEET 5 OF 53 1/10/01



225-C

N. C. DEPT. OF TRANSPORTATION
DIVISION OF HIGHWAYS
MOORE COUNTY
PROJECT: 8.T560302 (R-210A)
US 1 BYPASS FROM SR 2175
AT LAKEVIEW TO
NORTHEAST OF SR 1825
SHEET 6 OF 53 01/10/01

MATCH LINE STA. 28+60 -L-



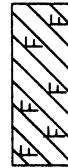
28+00

CLASS 'B' RIP RAP


100mm CSP
W (2) ELBOWS

CLASS 'B' RIP RAP

PLAN VIEW SITE 1



DENOTES FILL IN WETLANDS

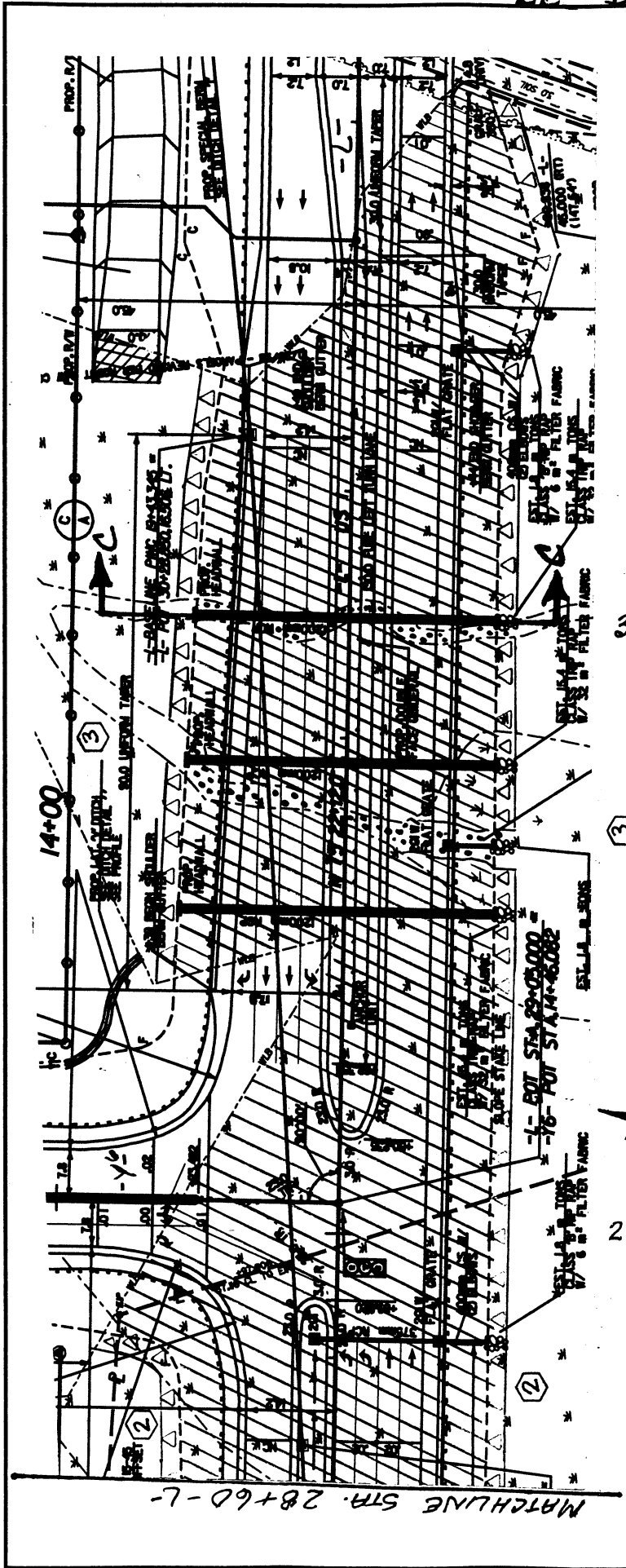




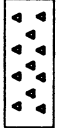

DENOTES MECHANIZED CLEARING
IN WETLANDS

10m 0 20m



SCALE



- 
 DENOTES FILL IN WETLAND
- 
 DENOTES EXCAVATION IN WETLANDS
- 
 DENOTES TEMP. IMPACT IN WETLAND DUE TO MECHANIZED CLEARING BEYOND CONSTRUCTION LIMITS.
- 
 DENOTES FILL IN SURFACE WATER

SITE #



30+00

3

29+00

NORTH CAROLINA DEPARTMENT OF TRANSPORTATION
 DIVISION OF HIGHWAYS
 MOORE COUNTY
 8.T560302 R-210A
 PROPOSED GRADING, PAVING, DRAINAGE, FENCING
 CULVERTS, STRUCTURES, SIGNING, PAVEMENT
 MARKINGS, AND SIGNALS ON PROPOSED U.S. 1
 BYPASS FROM SR 2175 AT LAKEVIEW TO
 NORTHEAST OF SR 1825.
 SCALE AS SHOWN
 SHEET 7 OF 53
 JULY 1999

MATCHLINE STA. 28+60-L

(11 @ 27.4m, 4 @ 24.3m)
 G BRIDGE @ -L- 25+19.70 (GP EL. = 78.49)
 SKEW = 61°17'05"

LOW STEEL @ G NBL

(+) 0.5814%

PROP. Q_{100} PROP. Q_{50}
 EL. 75.80 EL. 75.66

WETLANDS

EXCAVATED WETLANDS

MINIMUM LOW CHORD

FOR TEMPORARY WORK BRIDGE

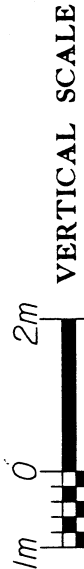
ELEVATION = 75.0 m

23+00

24+00

25+00

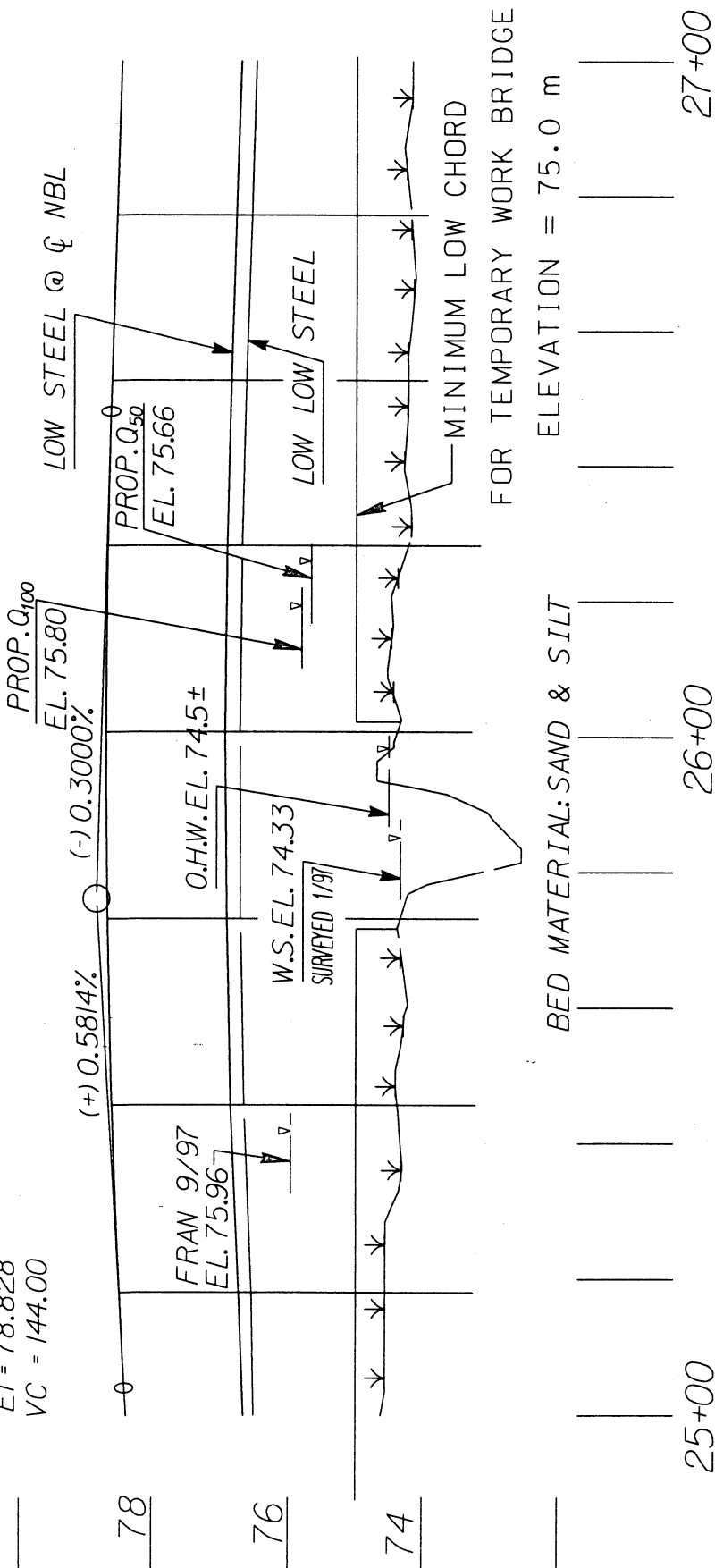
PROFILE NORTH BOUND LANE



N. C. DEPT. OF TRANSPORTATION
 DIVISION OF HIGHWAYS
 MOORE COUNTY
 PROJECT: 8.T560302 (R-210A)
 " US 1 BYPASS FROM SR 2175
 AT LAKEVIEW TO
 NORTHEAST OF SR 1825
 SHEET 1A OF 1/11/01

(11 @ 27.4m, 4 @ 24.3m)
 G BRIDGE @ -L- 25+19.70 (GP EL. = 78.49)
 SKEW = 61°17'05"

PI STA 25+76.00
 EI = 78.828
 VC = 144.00

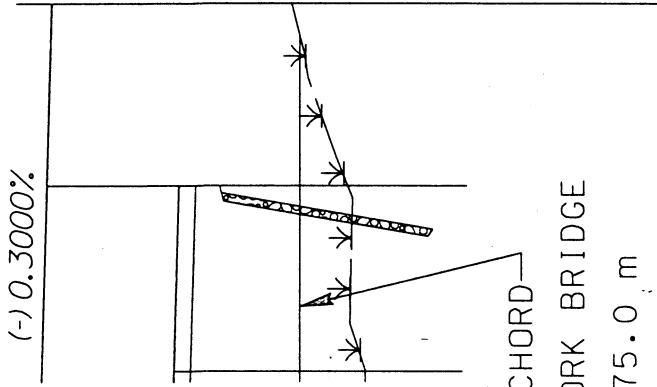


N. C. DEPT. OF TRANSPORTATION
 DIVISION OF HIGHWAYS
 MOORE COUNTY
 PROJECT: 8.T560302 (R-210A)
 US 1 BYPASS FROM SR 2175
 AT LAKEVIEW TO
 NORTHEAST OF SR 1825
 SHEET 18 OF 1 / 11 / 01

PROFILE NORTH BOUND LANE



MATCH LINE STA. 27+50 -L-
SEE SHEET 8 OF 53



76

74

27+00

PROFILE NORTH BOUND LANE



HORIZONTAL SCALE



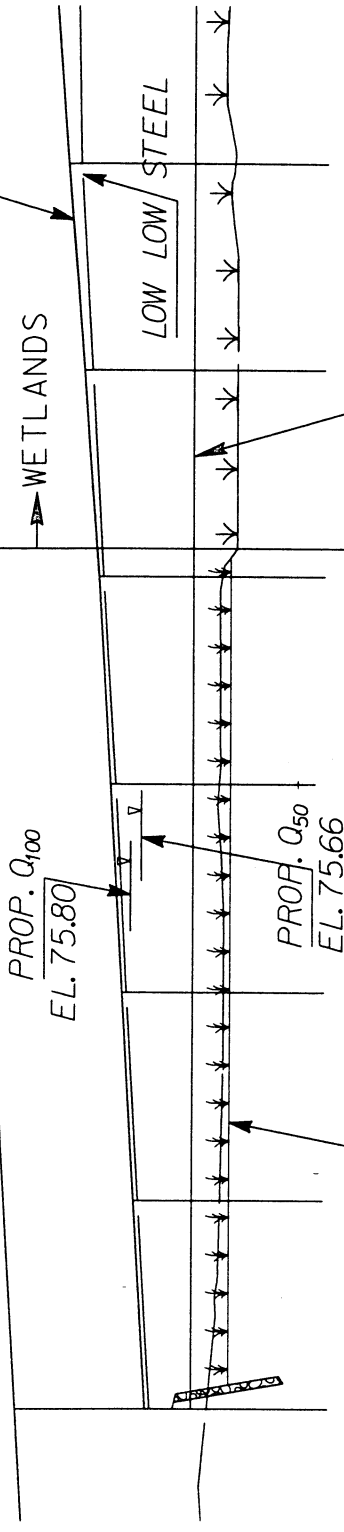
VERTICAL SCALE

N. C. DEPT. OF TRANSPORTATION
 DIVISION OF HIGHWAYS
 MOORE COUNTY
 PROJECT: 8.T560302 (R-210A)
 US 1 BYPASS FROM SR 2175
 AT LAKEVIEW TO
 NORTHEAST OF SR 1825
 SHEET 7C OF 1/11/01

(11 @ 27.4m, 4 @ 24.3m)
 G BRIDGE @ -L- 25+19.70 (GP EL. = 78.49)
 SKEW = 61° 17' 05"

(+) 0.5814%

LOW STEEL @ SBL



EXCAVATED WETLANDS

MINIMUM LOW CHORD
 FOR TEMPORARY WORK BRIDGE
 ELEVATION = 75.0 m

78

76


74

23+00

24+00

25+00

PROFILE SOUTH BOUND LANE



HORIZONTAL SCALE



VERTICAL SCALE

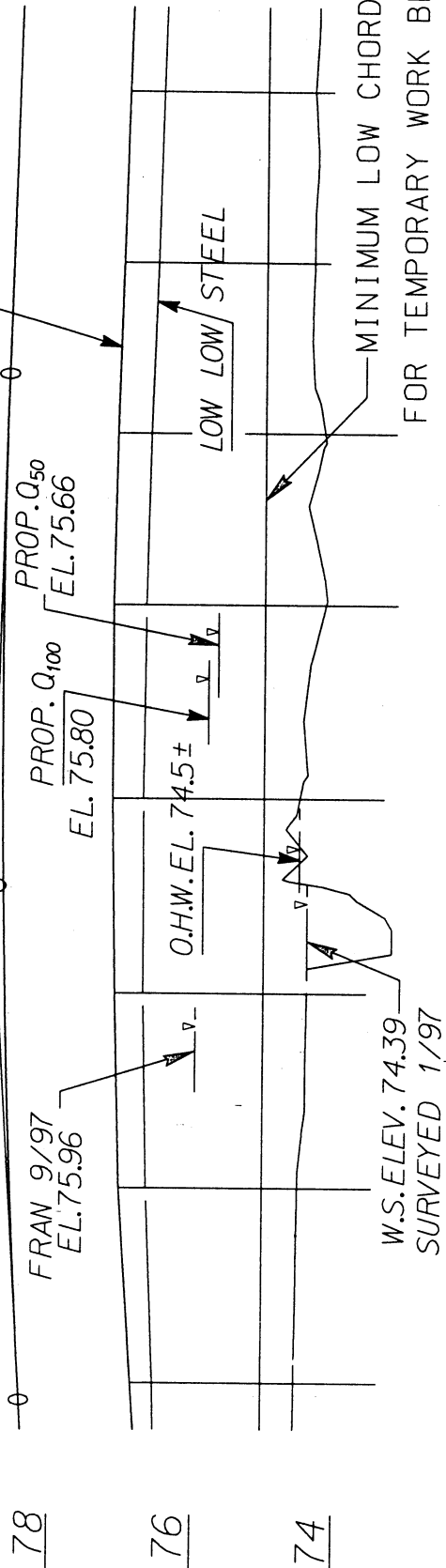
N. C. DEPT. OF TRANSPORTATION
 DIVISION OF HIGHWAYS
 MOORE COUNTY
 PROJECT: 8.T560302 (R-210A)
 " " " US 1 BYPASS FROM SR 2175
 AT LAKEVIEW TO
 NORTHEAST OF SR 1825
 SHEET 7 D OF 01 / 11 / 01

PI STA 25+76.00
 EI = 78.828
 VC = 144.00

(11 @ 27.4m, 4 @ 24.3m)
 4 BRIDGE @ -L- 25+19.70 (GP EL. = 78.49)
 SKEW = 61° 17' 05"

LOW STEEL @ q SBL

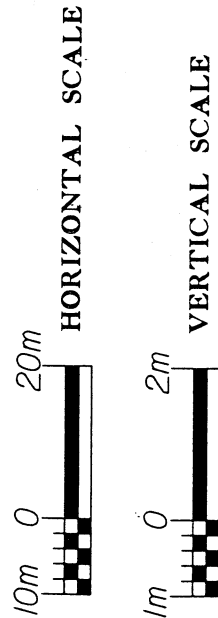
(+) 0.5814% (-) 0.3000%



BED MATERIAL: SAND & SILT

25+00 26+00 27+00

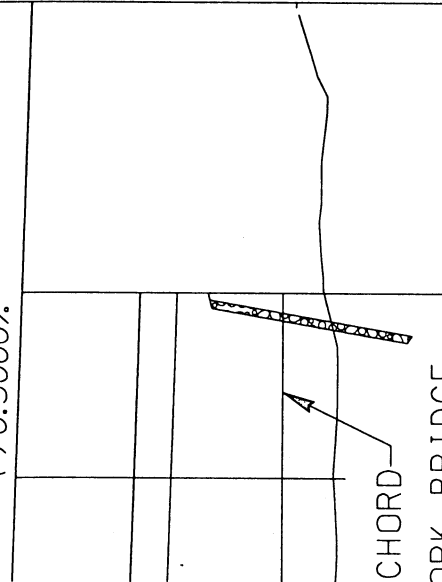
PROFILE SOUTH BOUND LANE



N. C. DEPT. OF TRANSPORTATION
 DIVISION OF HIGHWAYS
 MOORE COUNTY
 PROJECT: 8.T560302 (R-210A)
 US 1 BYPASS FROM SR 2175
 AT LAKEVIEW TO
 NORTHEAST OF SR 1825
 SHEET 7E OF 01/11/01

MATCH LINE STA. 27+50 -L-
SEE SHEET 8 OF 53

(-) 0.3000%



MINIMUM LOW CHORD
FOR TEMPORARY WORK BRIDGE
ELEVATION = 75.0 m


78

76

74



HORIZONTAL SCALE



VERTICAL SCALE

PROFILE SOUTH BOUND LANE

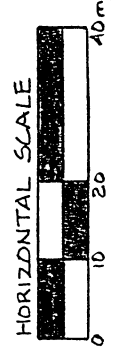
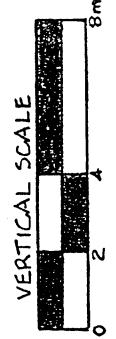
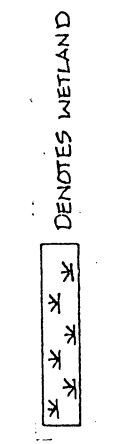
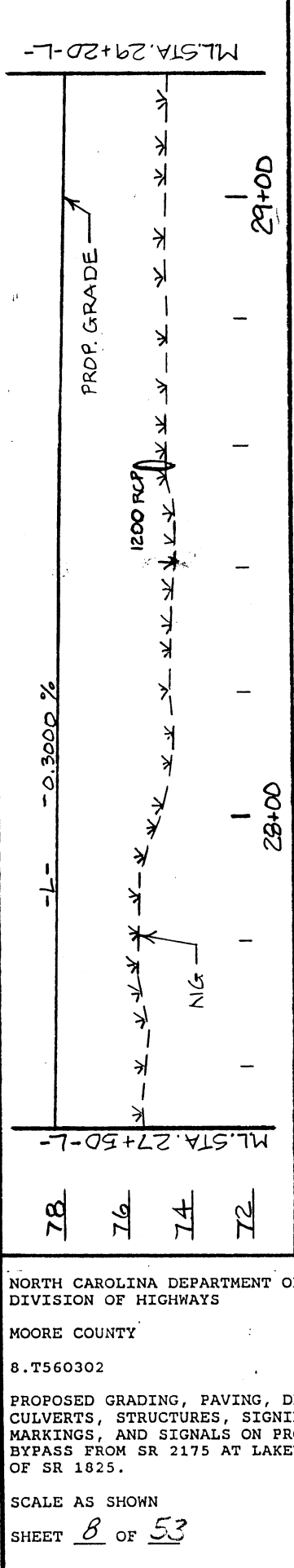
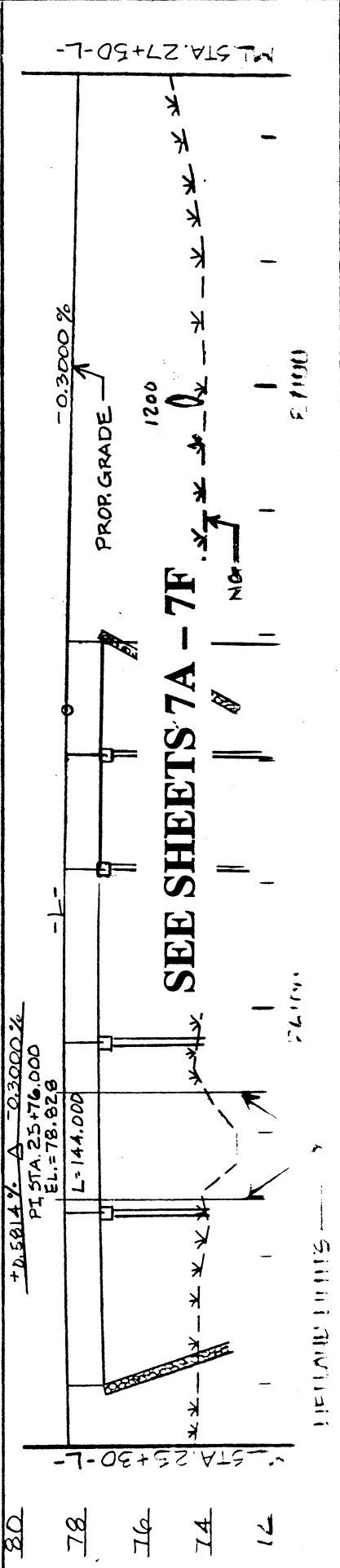

N. C. DEPT. OF TRANSPORTATION
 DIVISION OF HIGHWAYS
 MOORE COUNTY
 PROJECT: 8.T560302 (R-210A)
 US 1 BYPASS FROM SR 2175
 AT LAKEVIEW TO
 NORTHEAST OF SR 1825
 SHEET 7 OF 01/11/01

28+00

27+00

-L- PROFILE

SEE SHEETS 7A - 7F



NORTH CAROLINA DEPARTMENT OF TRANSPORTATION
DIVISION OF HIGHWAYS

MOORE COUNTY

8.T560302

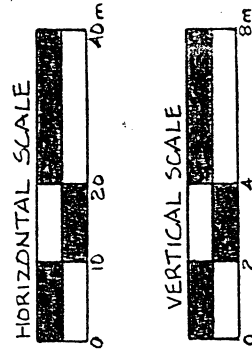
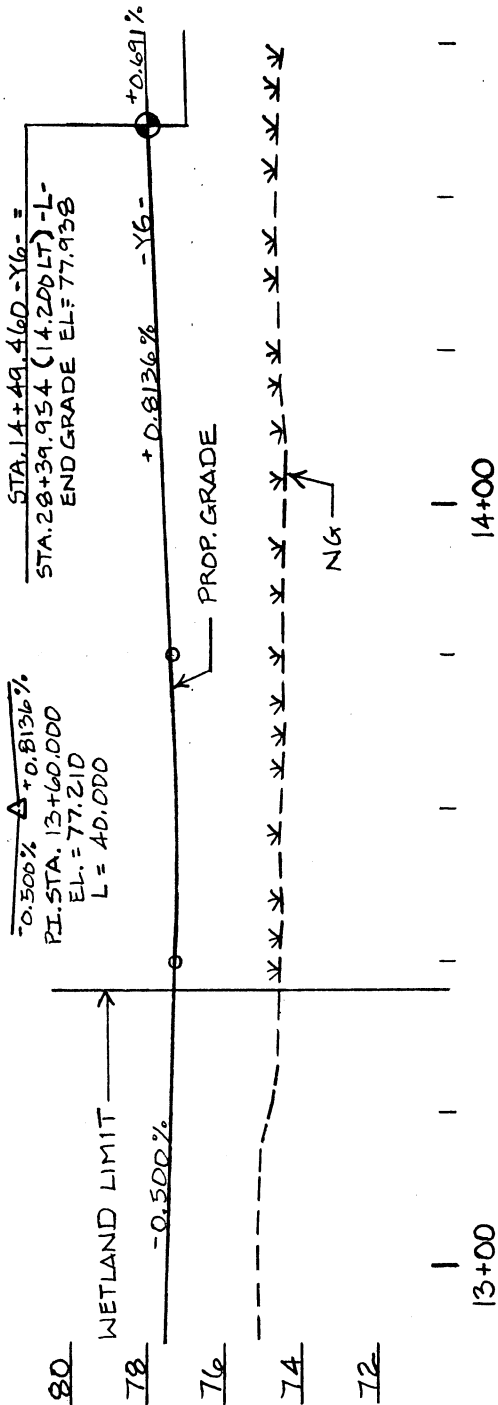
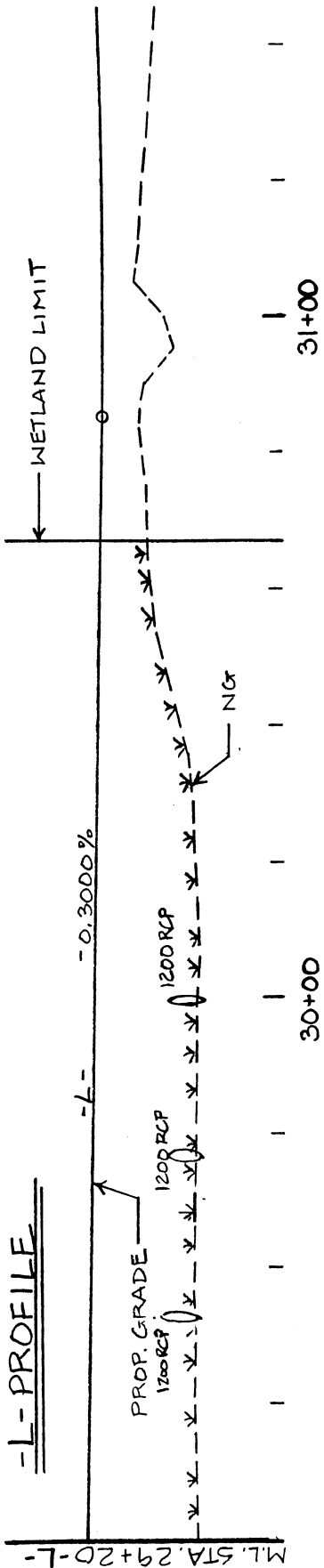
R-210A

PROPOSED GRADING, PAVING, DRAINAGE, FENCING
CULVERTS, STRUCTURES, SIGNING, PAVEMENT
MARKINGS, AND SIGNALS ON PROPOSED U.S. 1
BYPASS FROM SR 2175 AT LAKEVIEW TO NORTHEAST
OF SR 1825.

SCALE AS SHOWN

SHEET 8 OF 53

NOVEMBER 1997

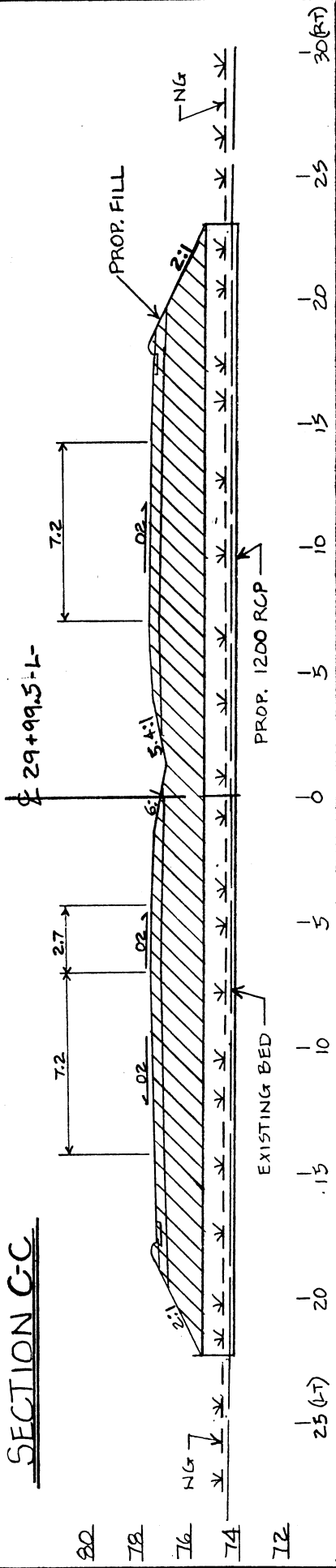


WETLAND LIMIT

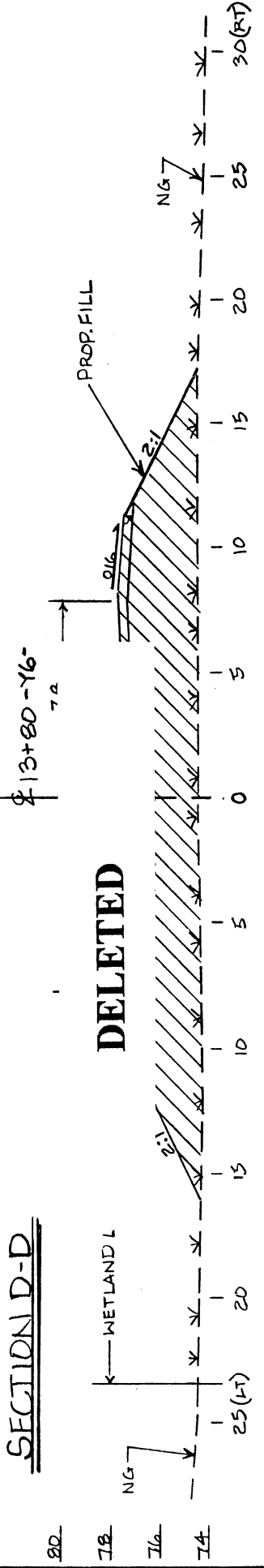
NORTH CAROLINA DEPARTMENT OF TRANSPORTATION
 DIVISION OF HIGHWAYS
 MOORE COUNTY
 8.T560302 R-210A
 PROPOSED GRADING, PAVING, DRAINAGE, FENCING
 CULVERTS, STRUCTURES, SIGNING, PAVEMENT
 MARKINGS, AND SIGNALS ON PROPOSED U.S. 1
 BYPASS FROM SR 2175 AT LAKEVIEW TO NORTHEAST
 OF SR 1825.

SCALE AS SHOWN
 SHEET 9 OF 53

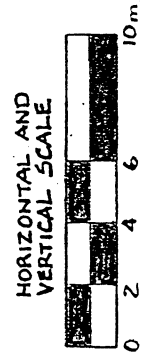
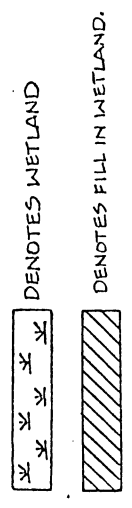
SECTION C-C



SECTION D-D



DELETED



NORTH CAROLINA DEPARTMENT OF TRANSPORTATION
 DIVISION OF HIGHWAYS
 MOORE COUNTY
 8.T560302 R-210A
 PROPOSED GRADING, PAVING, DRAINAGE, FENCING
 CULVERTS, STRUCTURES, SIGNING, PAVEMENT
 MARKINGS, AND SIGNALS ON PROPOSED U.S. 1
 BYPASS FROM SR 2175 AT LAKEVIEW TO NORTHEAST
 OF SR 1825.
 SCALE AS SHOWN
 SHEET 11 OF 53
 NOVEMBER 1997