



LETTING OF SEPTEMBER 18, 2007

PLAN HOLDER LIST	PROJECT NO.	COUNTY	LENGTH	ROUTE	TYPE	DESCRIPTION
1	<input type="checkbox"/> (ENGLISH) 34440.3.8 NHF-0017(70)	Beaufort R-2510D C201840	Miles 0.00	US 17	Bridge Repairs and Painting	Bridge over Tar River on US 17.
Mandatory Pre-Bid Conference 8/23/2007						
DBE = 0 %						
2	<input type="checkbox"/> (English) 38899.3.1 NHS- 000S(437)	Statewide R-4401 C201592	Miles 300	US 264	Guardrail Rehabilitation	Statewide – US 13, US 17, US 64, US 70, US 158, US 264 & NC 24.
DBE = 0 %						
3	<input type="checkbox"/> (English) 2CR.10251.5	Craven C201863	Miles 6.600	US 17	Widening, Resurfacing, & Shoulder Reconstruction	US 17 from NC 43 to the north of the Vanceboro Bypass.
MBE= 2 % WBE= 3 %						
4	<input type="checkbox"/> (ENGLISH) 32575.3.2 BRZ-1813(3)	Brunswick B-0682 C201882	Miles 1.148	SR 1172	Grading, Drainage, Paving and Structure	Bridge over Intercoastal Waterway and approaches on SR 1172 at Sunset Beach.
DBE = 7 %						


PLAN HOLDER. LIST	PROJECT NO.	COUNTY	LENGTH	ROUTE	TYPE	DESCRIPTION
-------------------	-------------	--------	--------	-------	------	-------------

5		(ENGLISH) 39914.3.1 IMS-95- 3(88)142	Nash K-4903 C201866	Miles 0.00	I 95	Renovation of Rest Area Mandatory Pre-Bid Conference 9/5/2007	I 95 Rest Area buildings, grounds, and parking facilities.
---	---	---	------------------------------------	---------------	------	---	--

DBE = 3 %

6		(English) 33351.3.1 BRZ-1379(3)	Wake B-3917 C201619	Miles 0.251	SR 1379	Grading, Drainage, Paving and Structure	Bridge over Swift Creek and approaches on SR 1379 (Penny Rd.).
---	---	---------------------------------------	------------------------------------	----------------	------------	--	--

DBE = 8 %

7		(English) 39995.3.GV1 IMS-95-1(73)0	Robeson I-4914 C201751	Miles 14.00	I 95	Milling, Resurfacing & Shoulder Reconstruction	I 95 from the South Carolina state line at MP 0 to south of NC 711 at MP 16.
---	---	---	---------------------------------------	----------------	------	---	--

DBE = 5 %

8		(ENGLISH) 38727.3.GV1 IMS-40- 3(120)217	Guilford I-4715 C201588	Miles 8.850	I 40	Milling and Resurfacing Mandatory Pre-Bid Conference 9/5/2007	I 40/85 from I 85 Bypass to SR 4121 (High Point Rd.).
---	---	--	--	----------------	------	---	---

DBE = 6 %

PLAN HOLDER. LIST	PROJECT NO.	COUNTY	LENGTH	ROUTE	TYPE	DESCRIPTION
-------------------	-------------	--------	--------	-------	------	-------------

9	<input type="checkbox"/>	SICCB-2007				Provide fully operated equipment for snow and ice control, as needed, along various selected routes.
---	--------------------------	------------	--	--	--	--



10	<input type="checkbox"/>	SICSR-2007				Provide fully operated equipment for snow and ice control, as needed, along various selected routes.
----	--------------------------	------------	--	--	--	--




11	<input type="checkbox"/>	33586.3.1 BRSTP-1504(8) B-4243		Miles 0.178	SR 1504	Grading, Drainage, Paving and Structure	Bridge over Hasketts Creek and approaches on SR 1504 in Asheboro.
----	--------------------------	--------------------------------------	--	----------------	------------	--	---




12	<input type="checkbox"/>	(English) 38067		Miles 0.510	NC 2	Grading, Drainage, Paving and Signal	Roundabout at intersection of NC 2 & Carolina Vista, Signal upgrade & turn lanes at the intersection of NC 5 & NC 2.
----	--------------------------	--------------------	--	----------------	------	---	--




13	<input type="checkbox"/>	(English) 33185.3.GV1 BRIMF-801(9)		Miles 0.609	NC 801	Grading, Drainage, Paving, Signals, & Structures	Bridge over I 40 and approaches on NC 801.
----	--------------------------	--	--	----------------	-----------	---	--




PLAN HOLDER. LIST	PROJECT NO.	COUNTY	LENGTH	ROUTE	TYPE	DESCRIPTION
-------------------	-------------	--------	--------	-------	------	-------------

14		(English) 33598.3.2 BRSTP-801(6)	Davie, Rowan B-4256 C201224	Miles 0.348	NC 801	Grading, Drainage, Paving and Structure	Bridge over South Yadkin River and approaches on NC 801.
----	---	--	--	----------------	-----------	--	---

DBE = 4 %

15		(English) 41142.3.1	Anson U-5009 C201824	Miles 0.440	US 74	Grading, Drainage, Paving, & Curb and Gutter	US 74 from 300' north of Graham Street to NC 109 in Wadesboro
----	---	------------------------	---	----------------	----------	---	--

MBE = 3 %
WBE = 3 %

16		(English) 40192.3.1	Jackson, Swain R-4758 C201514	Miles 0.365	US 19	Slope stabilization, Paving, Grading & Retaining Walls	US 19 from 0.039 miles west of intersection of Whitwater Dr. to 0.042 miles east of Campground Dr.
----	---	------------------------	--	----------------	-------	---	--

MBE = 1 %
WBE = 2 %