

LETTING OF JANUARY 18, 2005

PLAN HOLDER LIST	PROJECT NO.	COUNTY	LENGTH	ROUTE	TYPE	DESCRIPTION
1	<input type="checkbox"/> (ENGLISH) 36971 3-WEEK-AD JANUARY 11, 2005	UNION C201406	(MILES) 0.188	NC-16	BRIDGE OVER TWELVE MILE CREEK ON NC-16.	BRIDGE REPLACEMENT.
1	<input type="checkbox"/> (ENGLISH) 36722.0.0	CURRITUCK F-4700 C201332	(MILES) 0.023		FERRY LOADING BRIDGES AND RAMPS.	CURRITUCK AND KNOTTS ISLAND BASINS.
2	<input type="checkbox"/> (ENGLISH) 37489	TYRRELL C201350	(MILES) 23.800	NC-94	WIDENING, GRADING, MILLING, SHOULDER RECONSTRUCTION, GUARDRAIL AND RESURFACING.	5 SECTIONS OF NC-94.
3	<input type="checkbox"/> (ENGLISH) 38144, 38145	JONES-LENOIR C201377	(MILES) 18.000	US-258	WIDENING, RESURFACING AND PAVEMENT MARKINGS.	2 SECTIONS OF US-258.
4	<input type="checkbox"/> (ENGLISH) 38140	GREENE C201378	(MILES) 10.500	NC-91	WIDENING, MILLING, RESURFACING AND PAVEMENT MARKINGS.	3 SECTIONS OF NC-91.
5	<input type="checkbox"/> (ENGLISH) 33214.3.1 BRZ-1229 (9)	JOHNSTON B-3670 C201232	(MILES) 0.177	SR-1229	GRADING, DRAINAGE, PAVING AND STRUCTURE.	BRIDGE OVER BERNAL CREEK & APPROACHES ON SR-1229.
6	<input type="checkbox"/> (ENGLISH) 33071.3.2 BRSTP-1306 (13)	DURHAM B-3451 C200852	(MILES) 0.135	SR-1306	GRADING, DRAINAGE, PAVING AND STRUCTURE.	BRIDGE OVER PRONG OF MUD CREEK AND APPROACHES ON SR-1306.
7	<input type="checkbox"/> (ENGLISH) 33138.3.1 BRZ-2320 (4)	WAKE B-3530 C200960	(MILES) 0.191	SR-2320	GRADING, DRAINAGE, PAVING AND STRUCTURE.	BRIDGE OVER BUFFALO CREEK AND APPROACHES ON SR-2320.

PLAN HOLDER LIST	PROJECT NO.	COUNTY	LENGTH	ROUTE	TYPE	DESCRIPTION
8	 (ENGLISH) 33131.3.1 BRSTP-1007 (11)	WAKE B-3522 C201140	(MILES) 0.285	SR-1007	GRADING, DRAINAGE, PAVING AND STRUCTURE.	BRIDGE OVER BUFFALO CREEK AND APPROACHES ON SR-1007.
9	 (ENGLISH) 36485.2.1, 5B.109214.1 IBR-0IBR (006)	WAKE C201384	(MILES) 0.000		BRIDGE CLEANING AND PAINTING.	BRIDGES #190, 192, #202, #30, #204, #15, #208, AND #212 IN WAKE COUNTY.
10	 (METRIC) 34885.3.2 STP-0620 (12)	CUMBERLAND U-2912 C201396	(KM) 3.110		GRADING, DRAINAGE, PAVING AND SIGNALS.	OWEN DRIVE EXT FROM I-95 BUSINESS TO NC-87 AT SR-2283 (EAST MOUNTAIN DRIVE) IN FAYETTEVILLE.
11	 (ENGLISH) 33197.3.1 BRZ-3143 (9)	GUILFORD B-3651 C201351	(MILES) 0.318	SR-3143	GRADING, DRAINAGE, PAVING AND CULVERT.	CULVERT ON PRONG OF ALAMANCE CREEK AND APPROACHES ON SR-3143.
12	 (ENGLISH) 39281	CASWELL C201353	(MILES) 5.807	US-158	WIDENING, MILLING, SHOULDER RECONSTRUCTION, RESURFACING AND GUARDRAIL.	1 SECTION OF US-158.
13	 (ENGLISH) 39279	GUILFORD C201354	(MILES) 5.850	NC-61	WIDENING, MILLING, SHOULDER RECONSTRUCTION, RESURFACING AND GUARDRAIL.	13 SECTIONS OF NC-61.
14	 (ENGLISH) 37426	ORANGE C201355	(MILES) 9.790	NC-86	WIDENING, MILLING, RESURFACING, GUARDRAIL AND PAVEMENT MARKINGS.	43 SECTIONS OF NC-86.
15	 (ENGLISH) 37432	ROCKINGHAM C201356	(MILES) 6.590	US-158	WIDENING, MILLING, RESURFACING AND PAVEMENT MARKINGS.	1 SECTION OF US-158.

PLAN HOLDER LIST	PROJECT NO.	COUNTY	LENGTH	ROUTE	TYPE	DESCRIPTION
16	 (ENGLISH) 37428	GUILFORD C201376	(MILES) 1.351	NC-6	WIDENING, MILLING, SHOULDER RECONSTRUCTION, RESURFACING AND SIGNALS.	OLD NC-6 (PATTERSON AVENUE) FROM SR-4121 TO CONCRETE SECTION AT MERRIT DRIVE.
17	 (ENGLISH) 8CR.20471.3, 8CR.304731.3	HOKE C201385	(MILES) 3.600	NC-211	RESURFACING, SHOULDER RECONSTRUCTION AND PAVEMENT MARKINGS.	1 SECTION OF NC-211 AND 1 SECTION OF SECONDARY ROAD.
18	 (ENGLISH) 8CR.20831.3, 8CR.30821.3	SCOTLAND C201386	(MILES) 9.610		MILLING, SHOULDER RECONSTRUCTION, RESURFACING AND PAVEMENT MARKINGS.	8 SECTIONS OF SECONDARY ROADS.
19	 (ENGLISH) 8CR.10191.3, 8CR.20191.3, 8CR.301939.3	CHATHAM C201388	(MILES) 12.020	NC-902	MILLING, SHOULDER RECONSTRUCTION, RESURFACING AND PAVEMENT MARKINGS.	1 SECTION OF NC-902 AND 4 SECTIONS OF SECONDARY ROADS.
20	 (ENGLISH) 8CR.10771.3, 8CR.20771.3, 8CR.307716.3 8CR.307736.3	RICHMOND C201389	(MILES) 7.340	NC-73	MILLING, RESURFACING AND PAVEMENT MARKINGS.	NC-73 FROM NC-73 TO SR-1516.
21	 (ENGLISH) 8CR.10761.3, 8CR.20761.3, 8CR.307603.3, 8CR.307650.3	RANDOLPH C201390	(MILES) 32.560	NC-22	RESURFACING, SHOULDER RECONSTRUCTION AND PAVEMENT MARKINGS.	1 SECTION OF NC-22, 1 SECTION OF NC-42, 1 SECTION OF NC-109, 1 SECTION OF NC-159 AND 20 SECTIONS OF SECONDARY ROADS.
22	 (ENGLISH) 8C.053002, 8C.053009, 8CR.10531.3, 8CR.20531.3	LEE C201391	(MILES) 16.080	NC-42	WIDENING, RESURFACING, SHOULDER RECONSTRUCTION AND PAVEMENT MARKINGS.	1 SECTION OF NC-42 AND 6 SECTIONS OF SECONDARY ROADS.
23	 (ENGLISH) 8CR.10631.3, 8CR.20631.3, 8CR.306329.3	MOORE C201392	(MILES) 13.460	NC-705	RESURFACING AND PAVEMENT MARKINGS.	NC-705 FROM NC-705 TO NC-5.
24	 (ENGLISH) 8CR.10621.3, 8CR.20621.3,	MONTGOMERY C201393	(MILES) 7.750	NC-109	MILLING, SHOULDER RECONSTRUCTION, RESURFACING AND PAVEMENT MARKINGS.	2 SECTIONS OF NC-109 BUSINESS, 1 SECTION OF NC-731 AND NC-109, AND 2 SECTIONS OF SECONDARY ROADS.

PLAN
HOLDER.
LIST

PROJECT NO.

COUNTY






LENGTH

ROUTE

TYPE

DESCRIPTION

8CR.30644.3

PLAN HOLDER LIST	PROJECT NO.	COUNTY	LENGTH	ROUTE	TYPE	DESCRIPTION
25	 (ENGLISH) 33120.3.1 BRZ-2832 (5)	RANDOLPH B-3506 C201394	(MILES) 0.227	SR-2832	GRADING, DRAINAGE, PAVING AND STRUCTURE.	BRIDGE OVER RICHLAND CREEK AND APPROACHES ON SR-2832.
26	 (ENGLISH) 33050.3.2 BRSTP-1745 (3)	CABARRUS B-3424 C200713	(MILES) 0.061	SR-1745	GRADING, DRAINAGE, PAVING AND CULVERT.	BRIDGE OVER BRANCH IRISH BUFFALO CREEK AND APPROACHES ON SR-1745.
27	 (ENGLISH) 10CR.10601.2, 10CR.20601.11, 10CR.20601.12, 10CR.20601.13, 10CR.20601.14, 10CR.20601.15, 10CR.20601.16, 10CR.20601.17, 10CR.20601.18, 10CR.306003.10, 10CR.306003.11, 10CR.306003.12, 10CR.306003.13, 10CR.306003.14, 10CR.306007.4, 10CR.306007.5, 10CR.306007.6	MECKLENBURG C201374	(MILES) 28.910	US-74	WIDENING, MILLING, SHOULDER RECONSTRUCTION AND RESURFACING.	3 SECTIONS OF US-74, 1 SECTION OF US-21, AND NC-24 AND 27, AND 11 SECTIONS OF SECONDARY ROADS.
28	 (ENGLISH) 11CR.10031.7, 11CR.10051.7, 11CR.20031.7, 11CR.20051.7, 11CR.300325.7, 11CR.300513.7, 11CR.300528.7	ALLEGHANY-ASHE C201380	(MILES) 25.910	US-221	MILLING, SHOULDER RECONSTRUCTION, RESURFACING AND PAVEMENT MARKINGS.	2 SECTIONS OF US-221, 1 SECTION OF NC-113, AND NC-88 AND 13 SECTIONS OF SECONDARY ROADS.
29	 (ENGLISH) 34799.3.1 STP-274 (4)	GASTON U-2408 C201395	(MILES) 4.642	NC-274	WIDENING, GRADING, DRAINAGE, PAVING, SIGNALS AND STRUCTURES.	NC-274 FROM NC-275 TO US-29/74 IN GASTONIA.

PLAN HOLDER. LIST	PROJECT NO.	COUNTY	LENGTH	ROUTE	TYPE	DESCRIPTION	
30	[]	(ENGLISH) 33348.2.2 BRZ-1105 (13)	TRANSYLVANIA C200966	(MILES) 0.152	SR-1105	GRADING, DRAINAGE, PAVING AND STRUCTURE.	BRIDGE OVER GLADY FORD CREEK AND APPROACHES ON SR-1105.
31	[]	(ENGLISH) 14CR.10441.1, 14CR.20441.2, 14CR.304404.2, 14CR.304422.2	HAYWOOD C201379	(MILES) 16.260	US-276	MILLING, SHOULDER RECONSTRUCTION, RESURFACING AND PAVEMENT MARKINGS.	3 SECTIONS OF US-276, 1 SECTION OF US-19 AND 7 SECTIONS OF SECONDARY ROADS.