

LETTING OF OCTOBER 16, 2007

PLAN HOLDER LIST	PROJECT NO.	COUNTY	LENGTH	ROUTE	TYPE	DESCRIPTION
------------------	-------------	--------	--------	-------	------	-------------

1	<input type="checkbox"/>	(ENGLISH) 2CR.10541.7	Lenoir C201883	Miles 9.900	NC 11	Milling and Resurfacing	NC 11 from Pitt County line to beginning of curb & gutter in Kinston.
---	--------------------------	--------------------------	---------------------------------	----------------	----------	-------------------------	---

MBE= 3 %
WBE= 2 %

2	<input type="checkbox"/>	(English) 2CR.10741.5	Pitt C201880	Miles 14.900	NC 11	Resurfacing	NC 11 from Lenoir County line to NC 903 & NC 11 from Tar River to NC 903.
---	--------------------------	--------------------------	-------------------------------	-----------------	----------	-------------	---

MBE= 3 %
WBE= 2 %


3	<input type="checkbox"/>	(English) 34612.3.2 STP-1178(3)	Johnston R-4071 C201888	Miles 0.400	SR 1178	Widening, Grading, Drainage, Paving, and Signals	SR 1178 (Keen Rd.) from US 301 to SR 1164 (Allendale Rd.)
---	--------------------------	---------------------------------------	--	----------------	------------	--	---

DBE= 9%


4	<input type="checkbox"/>	(ENGLISH) 37490.3.GV1 IMS-85- 4(104)208	Vance I-2810 C201791	Miles 5.323	I 85	Grading, Drainage, Pvmt Rehab, Guardrail & Rail Retrofit	I 85 from Granville County to US 158
---	--------------------------	--	---	----------------	------	--	--------------------------------------

DBE=5%

PLAN HOLDER LIST	PROJECT NO.	COUNTY	LENGTH	ROUTE	TYPE	DESCRIPTION
------------------	-------------	--------	--------	-------	------	-------------

5		(ENGLISH) 39750.3.1 STP-1404(9)	Cumberland U-4756 C201461			Withdrawn 10/5/2007	SR 1404 (Morganton Rd.) from Dairy Rd. to Glensford Rd.
---	---	---------------------------------------	--	--	--	----------------------------	---


DBE= 7%

6		(Metric) 34462.3.2	Mecklenburg R-2555A C201683	KM 1.828	SR 5544	Widening, Grading, Drainage, Paving, and Signals	SR 5544 (W Catawba Ave.) from SR 2151 (Jetton Rd.) to I 77
---	---	-----------------------	--	-------------	------------	--	--

MBE= 5 %
WBE= 5 %


7		(ENGLISH) 12CR.10361.7	Gaston C201864	Miles 8.100	US 321	Milling and Resurfacing or Hot-In-Place	US 321 from North of Roechling Street to the Lincoln county line
---	---	---------------------------	---------------------------------	----------------	-----------	--	--

MBE= 3 %
WBE= 2 %

8		(ENGLISH) 37831	Buncombe C201865	Miles 1.586	NC 112	Grading, Drainage, Widening, Curb and Gutter & Paving	NC 112 from West of SR 3437 (Lake Dr.) to East of intersection of SR 3412 (Sand Hill Rd.) & NC 112 (Sardis Rd.)
---	---	--------------------	-----------------------------------	----------------	-----------	---	---

MBE= 2 %
WBE= 3 %

PLAN HOLDER. LIST	PROJECT NO.	COUNTY	LENGTH	ROUTE	TYPE	DESCRIPTION
-------------------	-------------	--------	--------	-------	------	-------------

9		(ENGLISH) 33301.3.1 BRZ-1309(3)	Haywood B-3854 C201681	Miles 0.163	SR 1309	Grading, Drainage, Paving and Structure	Bridge over Jonathan Creek & approaches on SR 1309
---	---	---------------------------------------	---	----------------	------------	--	---

DBE= 5%

10		(English) 39997.3.GV1 IMS-40- 1(177)0	Haywood I-4910 C201887	Miles 14.800	I 40	Milling, Resurfacing, Signing and Guardrail	I 40 from the Tennessee state line at MP 0 to MP 14.8
----	---	--	---	-----------------	------	--	--

DBE= 5%

11		(ENGLISH) 38727.3.GV1 IMS-40- 3(120)217	Guilford I-4715 C201588	Miles 8.850	I 40	Milling and Resurfacing	I 40/85 from I 85 Bypass to SR 4121 (High Point Rd.).
----	---	--	--	----------------	------	-------------------------	--

DBE= 6%

3 wk Advertisement