






LETTING OF NOVEMBER 20, 2007

PLAN HOLDER. LIST	PROJECT NO.	COUNTY	LENGTH	ROUTE	TYPE	DESCRIPTION
1	 (ENGLISH) 33663.3.1 BRZ-1001(27)	Wilson B-4326 C201714	Miles 0.152	SR 1001	Grading, Drainage, Paving and Structure	Bridge over Bloomery Swamp and approaches on SR 1001
DBE= 6 %						
2	 (English) 33351.3.1 BRZ-1379(3)	Wake B-3917 C201942	Miles 0.251	SR 1379	Grading, Drainage, Paving and Structure	Bridge over Swift Creek and approaches on SR 1379 (Penny Rd.)
DBE= 8 %						
3	 (English) 35156.3.1 STP-2000(3)	Wake W-4404 C201886	Miles 0.550	SR 2000	Signals & Revise Interchange	SR 2000 (Wake Forest Rd.) at I 440 (Beltline)
DBE= 6 %						
4	 (ENGLISH) 39994.3.GV1 IMS-95- 2(104)69	Harnett I-4906 C201790	Miles 8.780	I 95	Ultrathin and Micro Surfacing Rutfilling	I 95 from the Cumberland County line to the Johnston County line
DBE= 5 %						


PLAN HOLDER. LIST	PROJECT NO.	COUNTY	LENGTH	ROUTE	TYPE	DESCRIPTION
-------------------	-------------	--------	--------	-------	------	-------------

5		(ENGLISH) 39996.3.GV1 IMS-95- 1(71)56	Cumberland I-4915 C201789	Miles 10.020	I 95	Ultrathin and Micro Surfacing Rutfilling	I 95 from pavement joint at north side of I 295 to Harnett County line
---	---	--	--	-----------------	------	---	---


DBE= 5 %

6		(English) 6CR.10781.27, etc.	Robeson C201934	Miles 53.760		Widening, Milling, Resurfacing & Shoulder Reconstruction	1 Section of US 301, NC 71, NC 72, NC 130, NC 211 & NC 904 and 14 Sections of Secondary roads.
---	---	------------------------------------	----------------------------------	-----------------	--	--	--

MBE= 4 %
WBE= 5 %


7		(English) 33000.3.1 BRSTP- 1001(18)	Guilford B-3337 C201564	Miles 0.182	SR 1001	Grading, Drainage, Paving and Structure	Bridge over Buffalo Creek & approaches on SR 1001 in Greensboro
---	---	--	--	----------------	------------	--	--

DBE= 8 %

8		(ENGLISH) 7CR.10171.8, etc.	Caswell C201935	Miles 13.580	NC 150	Resurfacing & Shoulder Reconstruction	1 Section of NC 150 & NC 49 & 2 Sections of Secondary roads
---	---	-----------------------------------	----------------------------------	-----------------	--------	--	--

MBE= 4 %
WBE= 5 %

PLAN HOLDER. LIST	PROJECT NO.	COUNTY	LENGTH	ROUTE	TYPE	DESCRIPTION
-------------------	-------------	--------	--------	-------	------	-------------

9	 (ENGLISH) 7CR.10791.14, etc.	Rockingham C201937	Miles 29.126	US 220	Milling, Resurfacing & Shoulder Reconstruction	1 Section of US 220, NC 68, NC 770/700 & NC 770 & 16 Sections of Secondary roads
---	--	-------------------------------	-----------------	--------	---	--


MBE= 4 %
WBE= 4 %

10	 (ENGLISH) 7CR.20411.18	Guilford C201936	Miles 22.196		Milling, Resurfacing & Shoulder Reconstruction	13 Sections of Secondary roads
----	---	-----------------------------	-----------------	--	---	--------------------------------

MBE= 4 %
WBE= 5 %


11	 (English) 33459.3.1 BRZ-2550(1)	Davidson B-4103 C201713	Withdrawn 11/7/2007			over Beaverdam Creek and approaches on SR 2550
----	---	--	----------------------------	--	--	---

DBE= 7 %

12	 (English) 9CR.10291.6, etc.	Davidson C201889	Miles 33.810	NC 47	Milling & Resurfacing	2 Sections of NC 47 & NC 109, 1 Section of NC 8, & 12 Sections of Secondary roads
----	---	-----------------------------	-----------------	-------	-----------------------	---

MBE= 3 %
WBE= 4 %


PLAN HOLDER LIST	PROJECT NO.	COUNTY	LENGTH	ROUTE	TYPE	DESCRIPTION
------------------	-------------	--------	--------	-------	------	-------------

13		(English) 9CR.10301.6, etc.	Davie C201908	Miles 18.770	NC 801	Milling & Resurfacing	1 Section of US 64, US 158, NC 601 Bypass, and NC 801, & 5 Sections of Secondary roads
----	---	-----------------------------------	--------------------------------	-----------------	--------	-----------------------	--

MBE= 3 %
WBE= 4 %

14		(English) 9CR.10341.6, etc.	Forsyth C201910	Miles 13.880	NC 66	Milling & Resurfacing	3 Sections of US 311, 2 Sections of NC 66, 1 Section of NC 158, & 9 Sections of Secondary roads
----	---	-----------------------------------	----------------------------------	-----------------	-------	-----------------------	---

MBE= 4 %
WBE= 4 %

15		(English) 9CR.10801.6, etc.	Rowan C201909	Miles 31.060	NC 150	Milling & Resurfacing	1 Section of US 52 & NC 150, & 7 Sections of Secondary roads
----	---	-----------------------------------	--------------------------------	-----------------	--------	-----------------------	--

MBE= 3 %
WBE= 4 %

16		(English) 9CR.10851.6, etc.	Stokes C201911	Miles 20.070	NC 770	Milling & Resurfacing	1 Section of US 311/NC 65, NC 770, and NC 772, & 7 Sections of Secondary roads
----	---	-----------------------------------	---------------------------------	-----------------	--------	-----------------------	--

MBE= 3 %
WBE= 4 %

PLAN HOLDER. LIST	PROJECT NO.	COUNTY	LENGTH	ROUTE	TYPE	DESCRIPTION
-------------------	-------------	--------	--------	-------	------	-------------

17	<input type="checkbox"/>	(English) 36401.2.1 NHS-421(32)	Wilkes K-4703 C201679	Miles 0.981	US 421	Grading, Drainage, Paving, Lighting & Rest Area	Rest Area on US 421
----	--------------------------	---------------------------------------	--------------------------------------	----------------	--------	--	---------------------

DBE= 6 %

18	<input type="checkbox"/>	(English) 33374.3.1 BRZ-1446(2)	Alexander B-4006 C201584	Miles 0.273	SR 1446	Grading, Drainage, Paving and Structure	Bridge over Rocky Creek and approaches on SR 1446
----	--------------------------	---------------------------------------	---	----------------	------------	--	--

DBE= 5 %


19	<input type="checkbox"/>	(English) 12CR.10181.5, etc.	Catawba C201916	Miles 27.650	US 70	Milling & Resurfacing, and Shoulder Reconstruction	2 Sections fo NC 10, 1 Section of US 70 & NC 127, & 14 Sections of Secondary roads
----	--------------------------	------------------------------------	----------------------------	-----------------	-------	---	--

MBE= 3 %
WBE= 4%


20	<input type="checkbox"/>	(English) 12CR.10361.8, etc.	Gaston C201919	Miles 10.200		Milling & Resurfacing	US 321 (E. Chester St.) from US 27/74 (Franklin Blvd.) to Harvie Ave. & 14 Sections of Secondary Roads
----	--------------------------	------------------------------------	---------------------------	-----------------	--	-----------------------	--

MBE= 3 %
WBE= 3 %

PLAN HOLDER. LIST	PROJECT NO.	COUNTY	LENGTH	ROUTE	TYPE	DESCRIPTION
-------------------	-------------	--------	--------	-------	------	-------------

21		(English) 12CR.10551.5, etc.	Lincoln C201915	Miles 13.660	NC 150	Milling, Resurfacing, and Shoulder Reconstruction	2 Sections of NC 150 Bypass, 1 Section of NC 150 & NC 182, & 5 Sections of Secondary roads
----	---	------------------------------------	----------------------------------	-----------------	--------	--	--

MBE= 4 %
WBE= 4 %

22		(English) 12CR.10231.6, etc.	Cleveland C201914	Miles 18.130	NC18	Milling, Resurfacing, and Shoulder Reconstruction	3 Sections of NC 18, 2 Sections of US 74, 1 Section of NC 182, & 11 Sections of Secondary roads
----	---	------------------------------------	------------------------------------	-----------------	------	--	---

MBE= 2 %
WBE= 3 %