






SPECIAL LETTING OF DECEMBER 9, 2003

	PROJECT NO.	COUNTY	LENGTH	ROUTE	TYPE	DESCRIPTION
1	<input type="checkbox"/> (ENGLISH) 34995.2.2	PITT U-3852B C200803	(MILES) 22.350		COMPUTERIZED SIGNAL SYSTEM.	GREENVILLE-PHASE II.
2	<input type="checkbox"/> (ENGLISH) 33285.3.1 BRSTP-1945 (3)	DURHAM B-3837 C200756	(MILES) 0.384	SR-1945	GRADING, DRAINAGE, PAVING AND STRUCTURE.	BRIDGE OVER NORTHEAST CREEK AND APPROACHES ON SR-1945.
3	<input type="checkbox"/> (ENGLISH) 33242.3.1 BRZ-BRSTP-1306 (11)	VANCE B-3702, B-3915 C200775	(MILES) 0.337	SR-1306	GRADING, DRAINAGE, PAVING AND CULVERT.	CULVERTS ON FLAT CREEK AND APPROACHES ON SR-1306 AND SR-1303.
4	<input type="checkbox"/> (ENGLISH) 5CR.10731.2, 5CR.20731.2, 5CR.307322.2	PERSON C201022	(MILES) 20.200	NC-57	MILLING, SHOULDER RECONSTRUCTION, RESURFACING AND PAVEMENT MARKINGS.	1 SECTION OF NC-57, 1 SECTION OF US-501 AND 5 SECTIONS OF SECONDARY ROADS.
5	<input type="checkbox"/> (ENGLISH) 5CR.10321.2, 5CR.20321.2, 5CR.303205.2	DURHAM C201026	(MILES) 18.830	US-501	MILLING, SHOULDER RECONSTRUCTION, RESURFACING, AND PAVEMENT MARKINGS.	1 SECTION OF US-501 AND 7 SECTIONS OF SECONDARY ROADS.
6	<input type="checkbox"/> (ENGLISH) 5CR.10351.2, 5CR.20351.2, 5CR.303514.2, 5CR.303534.2	FRANKLIN C201027	(MILES) 18.810	NC-561	MILLING, SHOULDER RECONSTRUCTION, CURB AND GUTTER AND RESURFACING.	2 SECTIONS OF NC-561 AND 5 SECTIONS OF SECONDARY ROADS.

PROJECT NO.	COUNTY	LENGTH	ROUTE	TYPE	DESCRIPTION	
7	 (ENGLISH) 5CR.10391.2, 5CR.20391.2, 5CR.303904.2, 5CR.303919.2	GRANVILLE C201028	(MILES) 27.810	NC-96	MILLING, SHOULDER RECONSTRUCTION, RESURFACING AND PAVEMENT MARKINGS.	1 SECTION OF NC-96 AND 13 SECTIONS OF SECONDARY ROADS.
8	 (ENGLISH) 37181	GUILFORD C201049	(MILES) 3.932	SR-2819	MILLING, RESURFACING, SHOULDER RECONSTRUCTION, GUARDRAIL AND PAVMENT MARKINGS.	SR-2565 (HICONE ROAD) FROM SR-2526 (SUMMIT AVENUE) TO EAST OF SR-2819 (MCLEANSVILLE ROAD).
9	 (ENGLISH) 37182	GUILFORD C201050	(MILES) 4.440	NC-150	RESURFACING, SHOULDER RECONSTRUCTION AND PAVEMENT MARKINGS.	NC-150 FROM WEST OF SR-2526 (SUMMIT AVENUE) TO WEST OF NC-61.
10	 (ENGLISH) 36968	RICHMOND C201014	(MILES) 4.300	NC-109	WIDENING, MILLING, DRAINAGE, SHOULDER RECONSTRUCTION AND RESURFACING.	NC-109 FROM THE MONTGOMERY COUNTY LINE TO THE ANSON COUNTY LINE.
11	 (ENGLISH) 36964	MONTGOMERY C201015	(MILES) 5.200	NC-109	WIDENING, MILLING, DRAINAGE, SHOULDER RECONSTRUCTION AND RESURFACING.	NC-109 FROM NC-731 TO THE RICHMOND COUNTY LINE.
12	 (ENGLISH) 37111	MOORE C201016	(MILES) 6.100	NC-24	WIDENING, SHOULDER RECONSTRUCTION, RESURFACING AND PAVEMENT MARKINGS.	NC-24/27 FROM US-15/501 TO WEST CITY LIMITS OF CAMERON.
13	 (ENGLISH) 36967	RANDOLPH C201017	(MILES) 2.000	US-64	MILLING, RESURFACING AND PAVEMENT MARKINGS.	US-64 AND NC-49 FROM NC-159 TO EAST OF CITY LIMITS OF ASHEBORO.
14	 (ENGLISH) 8CR.10771.1, 8CR.20771.1, 8CR.307712.1, 8CR.307716.1, 8CR.307736.1	RICHMOND C201021	(MILES) 16.360	US-220	MILLING, SHOULDER RECONSTRUCTION, RESURFACING AND PAVEMENT MARKINGS.	3 SECTIONS OF NC-177, 2 SECTIONS OF US-220 AND 13 SECTIONS OF SECONDARY ROADS.

PROJECT NO.	COUNTY	LENGTH	ROUTE	TYPE	DESCRIPTION
15	MONTGOMERY C201023	(MILES) 9.330	US-220A	SHOULDER RECONSTRUCTION, RESURFACING AND PAVEMENT MARKINGS.	3 SECTIONS OF US-220A, 2 SECTIONS OF NC-24/27 AND 2 SECTIONS OF SECONDARY ROADS.
16	STOKES C201043	(MILES) 32.786	NC-311	MILLING, RESURFACING, SHOULDER RECONSTRUCTION AND PAVEMENT MARKINGS.	3 SECTIONS OF NC-311, 2 SECTIONS OF NC-8/89, 1 SECTION OF NC-704, NC-89 AND NC-268 AND 8 SECTIONS OF SECONDARY ROADS.
17	DAVIE C201044	(MILES) 12.571	US-601	MILLING, RESURFACING, SHOULDER RECONSTRUCTION AND PAVEMENT MARKINGS.	1 SECTION OF US-601, 2 SECTIONS OF NC-801 AND 6 SECTIONS OF SECONDARY ROADS.
18	MECKLENBURG C201041	(MILES) 19.151	US-74	MILLING, RESURFACING, SHOULDER RECONSTRUCTION AND PAVEMENT MARKINGS.	1 SECTION OF US-74, 1 SECTION OF NC-73, 1 SECTION OF NC-218, 1 SECTION OF NC-160 AND 10 SECTIONS OF SECONDARY ROADS.

	PROJECT NO.	COUNTY	LENGTH	ROUTE	TYPE	DESCRIPTION
19	<input type="checkbox"/> (ENGLISH) 11CR.10141.5, 11CR.10971.5, 11CR.20141.5, 11CR.20971.5, 11CR.301412.5, 11CR.301415.5, 11CR.309719.5	CALDWELL- WILKES C201002	(MILES) 39.810	US-421	MILLING, RESURFACING, SHOULDER RECONSTRUCTION AND PAVEMENT MARKINGS.	1 SECTION OF US-321, SOUTH BOUND LANE, 1 SECTION OF NC-268, 1 SECTION OF US-421 BUSINESS AND 24 SECTIONS OF SECONDARY ROADS.
20	<input type="checkbox"/> (METRIC) 34488.3.4 STP-2283 (2)	CLEVELAND R-2625A C200689	(KM) 2.880		WIDENING, GRADING, DRAINAGE, PAVING AND STRUCTURE.	NEW ROUTE FROM NORTH OF I-85 INTERCHANGE ON DIXON SCHOOL ROAD TO SOUTH OF SR-2256, SOUTHWEST OF KINGS MOUNTAIN.
21	<input type="checkbox"/> (ENGLISH) 37324	CLEVELAND C201001	(MILES) 2.900	US-74	MILLING, RESURFACING, SHOULDER RECONSTRUCTION AND PAVEMENT MARKINGS.	US-74 FROM US-74 BUSINESS EAST OF SHELBY TO WEST OF SR-2244.
22	<input type="checkbox"/> (ENGLISH) 35175.1.3, 37434, 37505	GASTON C201052	(MILES) 3.980	US-74	GRADING, DRAINAGE, RESURFACING, GUARDRAIL AND PAVEMENT MARKINGS.	US-74 FROM SR-1303 TO SOUTH BOLDING STREET.
23	<input type="checkbox"/> (ENGLISH) 36794	YANCEY C201033	(MILES) 10.570	NC-197	SHOULDER RECONSTRUCTION, RESURFACING, GUARDRAIL AND PAVEMENT MARKINGS.	NC-197 FROM US-19 EAST TO THE MITCHELL COUNTY LINE.
24	<input type="checkbox"/> (ENGLISH) 13CR.10571.1, 13CR.20571.1, 13CR.305717.1, 13CR.305718.1	MADISON C201035	(MILES) 14.980	US-25	SHOULDER RECONSTRUCTION, RESURFACING AND PAVEMENT MARKINGS.	1 SECTION OF US-25/70 AND 6 SECTIONS OF SECONDARY ROADS.
25	<input type="checkbox"/> (ENGLISH) 13CR.10811.1, 13CR.20811.1, 13CR.308110.2	RUTHERFORD C201036	(MILES) 22.010	NC-226	MILLING, SHOULDER RECONSTRUCTION, RESURFACING AND PAVEMENT MARKINGS.	2 SECTIONS OF NC-226, 1 SECTION OF US-221A AND 6 SECTIONS OF SECONDARY ROADS.

	PROJECT NO.	COUNTY	LENGTH	ROUTE	TYPE	DESCRIPTION
26	<input type="checkbox"/> (ENGLISH) 13CR.10591.2, 13CR.20591.1, 13CR.305916.1	MCDOWELL C201037	(MILES) 14.090	US-221	SHOULDER RECONSTRUCTION, RESURFACING AND PAVEMENT MARKINGS.	1 SECTION OF US-221, 1 SECTION OF NC-80 AND 7 SECTIONS OF SECONDARY ROADS.
27	<input type="checkbox"/> (ENGLISH) 36333.3.1, 36650	JACKSON C201000	(MILES) 8.780	NC-107	GRADING, DRAINAGE, MILLING, SHOULDER RECONSTRUCTION AND RESURFACING.	NC-107 FROM NC-116 TO SR-1101 AND BIKE PATH ADJACENT TO NC-107 FROM NC-116 TO SR-1330.
28	<input type="checkbox"/> (ENGLISH) 36750	TRANSYLVANIA C201003	(MILES) 6.430	US-64	DRAINAGE, RESURFACING, GUARDRAIL AND PAVMENT MARKINGS.	US-64 FROM NC-280 TO THE HENDERSON COUNTY LINE.