


LETTING OF DECEMBER 18 2007


PLAN HOLDER LIST	PROJECT NO.	COUNTY	LENGTH	ROUTE	TYPE	DESCRIPTION
1	(ENGLISH) 41470.3.GV1 BRNHS-0012(35)	Dare B-5014 C201804	Miles 0.00	NC 12	Repair Existing Pile Caps, Columns, Caps, Girders, & Decks	Herbert C. Bonner Bridge at the Oregon Inlet on NC 12
Mandatory Pre-Bid Conference 12/12/2007					January 15, 2008 Let 8 wk Ad	
DBE= 0 %						
2	(Metric) 34503.3.7 STP-98(23)	Wake R-2809A C201737	KM 2.500	NC 98	Grading, Drainage, Paving and Signals	NC 98 (Wake Forest Bypass) from West of SR-1923 (Thompson Mill Rd.) to US 1
					January 15, 2008 Let 8 wk Ad	
DBE= 12 %						
3	(English) 39418	Washington C201955	Miles 8.000	NC 45	Widening, Drainage, Resurfacing, Guardrail & Shoulder Reconstruction	NC 45/99 from NC 32 to Hyde County Line
MBE= 1 % WBE= 3 %						
4	(ENGLISH) 34440.3.2 NHF-17(61)	Beaufort R-2510A C201736	Miles 4.198	US 17	Grading, Drainage, Paving, and Culvert	US 17 from South of SR 1127 (Possum Track Rd.) to South of SR 1149 (Price Rd.)

PLAN HOLDER LIST	PROJECT NO.	COUNTY	LENGTH	ROUTE	TYPE	DESCRIPTION
------------------	-------------	--------	--------	-------	------	-------------

DBE= 6 %

5		(ENGLISH) 37748	Nash C201912	Miles 1.367	SR 1770	Grading, Drainage, and Paving	SR-1770 (Sunset Avenue) from East of SR-1603 to West of SR-1544
---	---	--------------------	-------------------------------	----------------	------------	-------------------------------	---


MBE= 5 %
WBE= 5 %

6		(English) 37651, etc.	Person C201954	Miles 27.080		Resurfacing & Shoulder Reconstruction	NC 157 from the Orange County line to SR 1141 and 7 sections of Secondary roads
---	---	--------------------------	---------------------------------	-----------------	--	---------------------------------------	---

MBE= 4 %
WBE= 5 %


7		(English) 41084, etc.	Warren C201952	Miles 19.620		Widening, Milling, Resurfacing & Shoulder Reconstruction	11 Sections of Secondary roads
---	--	--------------------------	---------------------------------	-----------------	--	--	--------------------------------

MBE= 3 %
WBE= 5 %


8		(ENGLISH) 5C.035030, etc.	Franklin C201953	Miles 23.110	NC 56	Widening, Milling, Resurfacing & Shoulder Reconstruction	NC 56 from US 1A to SR 1118 & from SR 1114 to SR 1226, and 17 sections of Secondary roads
---	---	------------------------------	-----------------------------------	-----------------	-------	--	---

MBE= 4 %
WBE= 4 %

PLAN HOLDER LIST	PROJECT NO.	COUNTY	LENGTH	ROUTE	TYPE	DESCRIPTION
------------------	-------------	--------	--------	-------	------	-------------


9		(ENGLISH) 5CR.10911.7, etc.	Vance C201951	Miles 13.550	US 1	Widening, Milling, Resurfacing & Shoulder Reconstruction	US 1 from curb & gutter North of Kittrell to joint North of Cobbleway and 6 sections of Secondary roads
---	---	-----------------------------------	--------------------------------	-----------------	------	--	---

MBE= 3 %
WBE= 4 %


10		(ENGLISH) 4104, etc.	Warren, Franklin, Vance C201958	Miles 56.280	US 1	Widening, Milling, Resurfacing & Shoulder Reconstruction	NC 56 from US 1A to SR 1118 & from SR 1114 to SR 1226, US 1 from North of Kittrell to North of Cobbleway & 34 Sections of Secondary roads
----	---	-------------------------	--	-----------------	------	--	--

MBE= 4 %
WBE= 5 %

******CLUSTER******


11		(ENGLISH) 6C.009045, etc	Bladen, Columbus C201941	Miles 75.780		Widening, Milling, Resurfacing & Shoulder Reconstruction	1 Section of NC 20, NC 41/87, US 74 Bus, US 76 & NC 410, 2 Sect of NC 87, 3 Sect of NC 904 & 23 Sections of Secondary roads
----	---	-----------------------------	---	-----------------	--	--	--

MBE= 3 %
WBE= 4 %


12		(English) 6CR.10261.28, etc	Cumberland, Harnett C201947	Miles 57.370	US 301	Milling, Resurfacing & Shoulder Reconstruction	1 Section of US 301, US 401 Bypass, US 401, and NC 210, and 29 Sections of Secondary roads
----	---	-----------------------------------	--	-----------------	-----------	---	--

MBE= 4%
WBE= 4 %

PLAN HOLDER LIST	PROJECT NO.	COUNTY	LENGTH	ROUTE	TYPE	DESCRIPTION
------------------	-------------	--------	--------	-------	------	-------------

13		(English) 33299.3.1 BRZ-3389(1)	Guilford B-3852 C201398	Miles 0.316	SR 3389	Grading, Drainage, Paving and Structure	Bridge over Alamance Creek & approaches on SR 3389
----	---	---------------------------------------	--	----------------	------------	--	---


DBE= 7 %

14		(English) 33481.3.1 BRSTP-1549(4)	Guilford B-4128 C201586	Miles 0.338	SR 1549	Grading, Drainage, Paving and Structure	Bridge over Bull Run Creek & approaches on SR 1549 in Greensboro
----	---	---	--	----------------	------------	--	---

DBE= 10 %

15		(English) 7CR.10171.15, etc.	Caswell, Rockingham C201944	Miles 6.730	US 29	Milling an Ultrathin Hot Mix	U 29 from Nova Chip Joint in Rockingham Co. to Joint North of NC 700 in Caswell Co. & Ramps
----	---	------------------------------------	--	----------------	-------	------------------------------	---

**MBE= 2 %
WBE= 2 %**

16		(English) 7CR.10411.19, etc.	Guilford C201956	Miles 18.535		Milling, Resurfacing, Ultrathin Hot Mix & Shoulder Reconstruction	2 Sections of I-85 Bus/US 29-70, 1 Section of US 311, 4 Sections of NC 68, 1 Section of I 40WB off ramp & 9 Sect Secondary roads
----	---	------------------------------------	-----------------------------	-----------------	--	---	---

**MBE= 4 %
WBE= 5 %**

PLAN HOLDER. LIST	PROJECT NO.	COUNTY	LENGTH	ROUTE	TYPE	DESCRIPTION
17	(English) 34950.3.2 STP-0001(115)	Richmond U-3456 C201685	Miles 2.898	US 1	Grading, Drainage, Paving and Signals	US 1(Fayetteville Rd.) from SR 1424 (Roberdel Rd.) to SR 1640 (Wiregrass Rd.) and SR 1442 (Ledbetter Rd.) in Rockingham

DBE= 10 %

18	(English) 34979.3.1 STP-0831(2)	Hoke U-3816 C201738	Miles 1.335		Grading, Drainage, Paving, Signals, & Structures	Palmer St. exit from NC 211 at SR 1149 to NC 20 at SR 1403 in Raeford
----	---------------------------------------	------------------------------------	----------------	--	---	---

DBE= 10 %

19	(English) 8CR.10471.8, etc.	Hoke C201949	Miles 12.120	US 401	Resurfacing & Shoulder Reconstruction	US 401 from US 401 Bus to Cumberland Co. line, NC 211 from North of SR 1116 to SR 1001 & 3 Sections of Secondary roads
----	-----------------------------------	-------------------------	-----------------	--------	--	--

**MBE= 3 %
WBE= 4 %**

20	(English) 8C.019088, etc.	Chatham C201945	Miles 25.690	US 64	Resurfacing & Shoulder Reconstruction	US 64 from West of SR 1008 to Bridge No. 59, NC 902 from SR 1010 to NC 87 and 7 Sections of Secondary roads
----	---------------------------------	----------------------------	-----------------	-------	--	---

**MBE= 3 %
WBE= 3 %**

PLAN HOLDER LIST	PROJECT NO.	COUNTY	LENGTH	ROUTE	TYPE	DESCRIPTION
------------------	-------------	--------	--------	-------	------	-------------

21	<input type="checkbox"/>	(English) 8C.076113, etc	Randolph C201946	Miles 39.330	NC 49	Milling, Resurfacing & Shoulder Reconstruction	1 Section of NC 49, NC 62, NC 22, and NC42, and 23 Sections fo Secondary roads
----	--------------------------	-----------------------------	-----------------------------	-----------------	-------	---	--

MBE= 4 %
WBE= 5 %

22	<input type="checkbox"/>	(English) 8CR.10631.8, etc	Moore C201948	Miles 18.240	US 1	Resurfacing & Shoulder Reconstruction	2 Sections of US 1, 1 Section of NC 705 and 8 Sections of Secondary roads
----	--------------------------	----------------------------------	--------------------------	-----------------	------	--	--

MBE= 3 %
WBE= 4 %


23	<input type="checkbox"/>	(English) 8CR.20531.8	Lee C201950	Miles 6.500		Resurfacing & Shoulder Reconstruction	2 Sections of Secondary roads
----	--------------------------	--------------------------	------------------------	----------------	--	--	-------------------------------

MBE= 2 %
WBE= 3 %


24	<input type="checkbox"/>	(English) 37931	Ashe C201826	Miles 5.900	NC 163	Milling, Resurfacing & Guardrail	NC 163 from SR 1159 to NC 16
----	--------------------------	--------------------	-------------------------	----------------	--------	-------------------------------------	------------------------------

MBE= 2 %
WBE= 6 %


PLAN HOLDER LIST	PROJECT NO.	COUNTY	LENGTH	ROUTE	TYPE	DESCRIPTION
------------------	-------------	--------	--------	-------	------	-------------

25		(English) 37449	Lincoln C201913	Miles 0.680	NC 73	Widening, Drainage, Paving, C&G, Retain Wall, & Culvert Ext.	Intersection of NC 73 & NC 16
----	---	--------------------	----------------------------	----------------	-------	--	-------------------------------


MBE= 3 %
WBE= 5 %

26		(English) 14CR.10201.3, ect.	Cherokee, Clay C201940	Miles 9.530	NC 294	Widening, Milling & Resurfacing	NC 294 from US 64 to East of SR 1312 & from SR 1150 to East of SR 1314 and 3 Sections of Secondary roads.
----	---	------------------------------------	-----------------------------------	----------------	--------	------------------------------------	---

MBE= 1 %
WBE= 3 %

27		(English) 14CR.10381.3	Graham C201938	Miles 10.780	NC 28	Resurfacing & Shoulder Reconstruction	NC 28 from Swain County line to SR 1245 & NC 143 from US 129 to SR 1148
----	---	---------------------------	---------------------------	-----------------	-------	--	---

MBE= 1 %
WBE= 2 %

28		(English) 14CR.10501.3	Jackson C201939	Miles 9.270	NC 107	Milling, Resurfacing & Shoulder Reconstruction	NC 107 from South of SR 1120 to North of SR 1157 & NC 107 from South of SR 1158 to SR 1132
----	---	---------------------------	----------------------------	----------------	--------	---	--

MBE= 1 %
WBE= 2 %

PLAN HOLDER. LIST	PROJECT NO.	COUNTY	LENGTH	ROUTE	TYPE	DESCRIPTION
29 <input type="checkbox"/>	(English) 14CR.10881.3, etc.	Transylvania C201943	Miles 17.360	US 276	Milling, Resurfacing & Shoulder Reconstruction	US 276 from SC line to Parkview St. & 6 sections of Secondary roads

MBE= 1 %

WBE= 2 %