







LETTING OF DECEMBER 19, 2006

PLAN HOLDER LIST	PROJECT NO.	COUNTY	LENGTH	ROUTE	TYPE	DESCRIPTION
1	<input type="checkbox"/> (ENGLISH) 34961.3.3 STP-1708 (5)	PITT U-3613B C201700	(MILES) 2.646	SR-1708	WIDENING, GRADING, DRAINAGE, PAVING, SIGNALS AND CULVERT.	SR-1708 (FIRE TOWER ROAD) FROM NC-11/903 TO EAST OF SR-1709 (COREY ROAD) IN GREENVILLE.
2	<input type="checkbox"/> (ENGLISH) 3CR.10651.34, 3CR.10711.34, 3CR.20651.34	NEW HANOVER- PENDER C201686	(MILES) 19.030		MILLING, RESURFACING AND SHOULDER RECONSTRUCTION.	US-421 FROM WEST LAKE SHORE DRIVE TO GREENFIELD STREET, NC-210 FROM I-40 TO NW OF US-17 AND 6 SECTIONS OF SECONDARY ROADS.
3	<input type="checkbox"/> (ENGLISH) 34512.3.1, 35018.3.1 STP-54 (5)	DURHAM-WAKE R-2904 U-4026 C200840	(MILES) 6.363	NC-54	WIDENING, GRADING, DRAINAGE, PAVING, SIGNALS AND CULVERTS.	NC-54 FROM SR-1999 IN DURHAM COUNTY TO SR- 1959 IN DURHAM COUNTY AND SR-1999 FROM SR- 3014 IN WAKE COUNTY TO NC-54 IN DURHAM COUNTY.
4	<input type="checkbox"/> (ENGLISH) 37651, 41079	PERSON C201668	(MILES) 5.050		RESURFACING AND SHOULDER RECONSTRUCTION.	6 SECTIONS OF SECONDARY ROADS.
5	<input type="checkbox"/> (ENGLISH) 5CR.10731.5, 5CR.20731.5	PERSON C201678	(MILES) 17.950	NC-157	MILLING, RESURFACING AND SHOULDER RECONSTRUCTION.	NC-157 FROM US-501 TO SR-1141 AND 7 SECTIONS OF SECONDARY ROADS.
6	<input type="checkbox"/> (ENGLISH) 37654, 37671, 5CR.10911.5, 5CR.20911.5	VANCE-FRANKLIN C201674 (PROPOSAL #1)	(MILES) 24.650	US-1	MILLING, SHOULDER RECONSTRUCTION AND RESURFACING.	US-1 FROM TAR RIVER BRIDGE TO SOUTH OF KITRELL, 2 SECTIONS OF NC-39 AND 6 SECTIONS OF SECONDARY ROADS.
7	<input type="checkbox"/> (ENGLISH) 37671, 5CR.10351.5, 5CR.20351.6	FRANKLIN C201675 (PROPOSAL #2)	(MILES) 29.030	NC-39	MILLING, RESURFACING AND SHOULDER RECONSTRUCTION.	NC-39 FROM SOUTH OF US-401 INTERSECTION TO SOUTH OF C & G AT EPSOM, NC-56 FROM SR-1602 TO SR-1617 AND 4 SECTIONS OF SECONDARY ROADS.

PLAN HOLDER LIST	PROJECT NO.	COUNTY	LENGTH	ROUTE	TYPE	DESCRIPTION
8	<input type="checkbox"/> (ENGLISH) 5CR.10931.5, 5CR.20931.5	WARREN C201676 (PROPOSAL #3)	(MILES) 13.580	US-401	RESURFACING AND SHOULDER RECONSTRUCTION.	US-158 BUSINESS AND US-401 FROM US-158 BYPASS TO WESTERN WARRENTON CITY LIMITS AND 7 SECTIONS OF SECONDARY ROADS.
9	<input type="checkbox"/> (ENGLISH) 37654, 37671, 5CR.10351.6, 5CR.10911.5, 5CR.10931.5, 5CR.20351.6, 5CR.20911.5, 5CR.20931.5	VANCE-FRANKLIN-WARREN C201698 (CLUSTER)	(MILES) 67.260	US-1	MILLING, SHOULDER RECONSTRUCTION AND RESURFACING.	1 SECTION OF US-158 BUSINESS/US-401, US-1, AND NC-56, 3 SECTIONS OF NC-36 AND 17 SECTIONS OF SECONDARY ROADS.
10	<input type="checkbox"/> (ENGLISH) 30619, 31294, 5CR.20921.9	WAKE C201672	(MILES) 5.240	SR-1656	GRADING, DRAINAGE, PAVING, RESURFACING AND SHOULDER RECONSTRUCTION.	SR-1656 (TRINITY ROAD) AT SR-1664 (BLUE RIDGE ROAD) AND 5 SECTIONS OF SECONDARY ROADS.
11	<input type="checkbox"/> (ENGLISH) 5CR.20921.10	WAKE C201677	(MILES) 46.260		MILLING, RESURFACING AND SHOULDER RECONSTRUCTION.	19 SECTIONS OF SECONDARY ROADS.
12	<input type="checkbox"/> (ENGLISH) 37135, 6CR.10261.23, 6CR.10431.23, 6CR.20261.23, 6CR.20431.23	CUMBERLAND-HARNETT C201688	(MILES) 93.950	US-401	MILLING, RESURFACING AND SHOULDER RECONSTRUCTION.	6 SECTIONS OF US-401, 3 SECTIONS OF US-310, 2 SECTIONS OF NC-210 AND 64 SECTIONS OF SECONDARY ROADS.
13	<input type="checkbox"/> (ENGLISH) 41095, 6CR.10091.24, 6CR.10241.24, 6CR.20091.24, 6CR.20241.24	COLUMBUS-BLADEN C201689	(MILES) 44.140	NC-904	MILLING, SHOULDER RECONSTRUCTION AND RESURFACING.	1 SECTION OF NC-41/87, NC-131A, NC-131B, NC-211, NC-905, 2 SECTIONS OF NC-904 AND 8 SECTIONS OF SECONDARY ROADS.
14	<input type="checkbox"/> (METRIC) 34881.3.3 STPNHS-0701 (14)	ALAMANCE U-2905A C201545	(KM) 1.090		GRADING, DRAINAGE, PAVING AND SIGNALS.	WESTERN ALAMANCE LOOP-CONSTRUCT LOOP RAMP AT I-85 IN BURLINGTON.

PLAN HOLDER LIST	PROJECT NO.	COUNTY	LENGTH	ROUTE	TYPE	DESCRIPTION
15	 (ENGLISH) 38726.3.1 IMS-40-2 (301)145	ALAMANCE I-4714 C201367	(MILES) 6.750	I-40	MILLING, RESURFACING AND SIGNALS.	I-40 AND I-85 FROM MP-145.66 TO MP-148.37.
16	 (ENGLISH) 7CR.10011.7, 7CR.20011.7	ALAMANCE C201665	(MILES) 29.320	US-70	MILLING, SHOULDER RECONSTRUCTION AND RESURFACING.	1 SECTION OF US-70, NC-54 AND NC-87, 2 SECTIONS OF NC-49 AND 12 SECTIONS OF SECONDARY ROADS.
17	 (ENGLISH) 7CR.10681.5, 7CR.20681.5	ORANGE C201690	(MILES) 22.140	NC-751	MILLING, RESURFACING AND SHOULDER RECONSTRUCTION.	NC-54 BYPASS/US-15/501 FROM MORGAN CREEK ROAD TO SR-1005, NC-751 FROM US-70 TO DURHAM COUNTY AND 8 SECTIONS OF SECONDARY ROADS.
18	 (ENGLISH) 7CR.20411.14	GUILFORD C201651	(MILES) 18.727		MILLING, SHOULDER RECONSTRUCTION, RESURFACING AND PAVEMENT MARKINGS.	9 SECTIONS OF SECONDARY ROADS.
19	 (ENGLISH) 9CR.10291.5, 9CR.20291.5	DAVIDSON C201696	(MILES) 20.345	NC-49	MILLING, RESURFACING AND SHOULDER RECONSTRUCTION.	NC-49 FROM SR-2545 TO RANDOLPH COUNTY LINE, NC-50 FROM NORTH OF SR-1654 TO SR-1496 AND 7 SECTIONS OF SECONDARY ROADS.
20	 (ENGLISH) 9CR.10301.5, 9CR.20301.5	DAVIE C201692	(MILES) 14.274	US-64	MILLING AND RESURFACING.	3 SECTIONS OF US-64, 1 SECTION OF US-158 AND NC-901 AND 3 SECTIONS OF SECONDARY ROADS.
21	 (ENGLISH) 9CR.10341.5, 9CR.20341.5	FORSYTH C201691	(MILES) 24.899	NC-8	MILLING, RESURFACING AND SHOULDER RECONSTRUCTION.	NC-8 FROM US-52 TO AFTER ROCK SPRING DRIVE, NC-66 FROM AFTER SR-4000 TO BEFORE SR-2207 AND 17 SECTIONS OF SECONDARY ROADS.
22	 (ENGLISH) 9CR.10801.5, 9CR.20801.5	ROWAN C201693	(MILES) 26.257	US-29	MILLING AND RESURFACING.	3 SECTIONS OF US-29/70, 2 SECTIONS OF NC-150, 1 SECTION OF NC-153 AND 10 SECTIONS OF SECONDARY ROADS.
23	 (ENGLISH) 9CR.10851.5, 9CR.20341.1, 9CR.20851.5	STOKES-FORSYTH C201694	(MILES) 19.433	US-311	MILLING, RESURFACING AND SHOULDER RECONSTRUCTION.	1 SECTION OF US-311, 1 SECTION OF NC-65, 1 SECTION OF NC-89, 1 SECTION OF NC-268 AND 4 SECTIONS OF SECONDARY ROADS.
24	 (ENGLISH) 9CR.20291.1	DAVIDSON C201695	(MILES) 12.618		MILLING AND RESURFACING OR HOT IN PLACE.	2 SECTIONS OF SECONDARY ROADS.

PLAN HOLDER LIST	PROJECT NO.	COUNTY	LENGTH	ROUTE	TYPE	DESCRIPTION
25	 (ENGLISH) 33037.3.2 BRZ-1321 (1)	AVERY B-3406 C201582	(MILES) 0.046	SR-1321	GRADING, DRAINAGE, PAVING AND STRUCTURE.	BRIDGE OVER CURTIS CREEK AND APPROACHES ON SR-1321.
26	 (ENGLISH) 13CR.10591.5, 13CR.20591.4	MCDOWELL C201659	(MILES) 19.410	US-70	MILLING, RESURFACING AND ULTRA THIN HOT MIX ASPHALT.	US-70 FROM SR-1536 TO SR-1762 AND 8 SECTIONS OF SECONDARY ROADS.
27	 (ENGLISH) 14C.075059, 14C.075060, 14C.075061, 14C.075073, 14CR.10451.2, 14CR.20451.6, 14CR.20751.5, 36588	HEDERSON-POLK C201670	(MILES) 34.660	US-64	MILLING AND RESURFACING.	US-64 FROM SR-1574 TO US-74, US-176 FROM HOWARD STREET TO OLAMAY WAY AND 20 SECTIONS OF SECONDARY ROADS.
28	 (ENGLISH) 14CR.10441.3, 14CR.20441.3	HAYWOOD C201673	(MILES) 8.380	US-19	MILLING, RESURFACING AND SHOULDER RECONSTRUCTION.	US-19 FROM 0.26 MILES WEST OF US-276 TO SR-1197 AND 5 SECTIONS OF SECONDARY ROADS.
29	 (ENGLISH) 14CR.10561.5	MACON C201669	(MILES) 10.450	NC-106	MILLING, RESURFACING AND SHOULDER RECONSTRUCTION.	NC-106 FROM GEORGIA STATE LINE TO US-64.
30	 (ENGLISH) 40970	JACKSON C201687	(MILES) 1.860	NC-107	MILLING AND RESURFACING.	NC-107 FROM NC-116 TO US-23 BUSINESS.