











LETTING OF DECEMBER 21, 2004









PLAN HOLDER LIST	PROJECT NO.	COUNTY	LENGTH	ROUTE	TYPE	DESCRIPTION
1	<input type="checkbox"/> (ENGLISH) 33174.3.2 BRSTP-1154 (3)	CARTERET B-3626 C200818	(MILES) 0.152	SR-1154	GRADING, DRAINAGE, PAVING AND STRUCTURES.	BRIDGE OVER DEEP CREEK AND APPROACHES ON SR-1154.
2	<input type="checkbox"/> (ENGLISH) 33226.3.1 BRSTP-1703 (2)	PITT B-3685 C201075	(MILES) 0.196	SR-1703	GRADING, DRAINAGE, PAVING AND STUCTURE.	BRIDGE OVER GREENMILL RUN AND APPROACHES ON SR-1703.
3	<input type="checkbox"/> (ENGLISH) 33611.3.1 BRZ-1240 (2)	SAMPSON B-4270 C200968	(MILES) 0.182	SR-1240	GRADING, DRAINAGE, PAVING AND STRUCTURE.	BRIDGE OVER LITTLE COHARIE CREEK AND APPROACHES ON SR-1240.
4	<input type="checkbox"/> (ENGLISH) 36764, 36765, 36796, 38225, 39251, 39254, 39256, 3CR.10671.15, 3CR.10671.5, 3CR.10711.15, 3CR.20651.11, 3CR.20651.15, 3CR.20651.4,, 3CR.306508.15, 3CR.306532.15	NEW HANOVER- ONSLow-PENDER C201352	(MILES) 83.390	US-258	GRADING, DRAINAGE, MILLING, RESURFACING, C & G AND GUARDRAIL.	VARIOUS SECTIONS OF US-258, US-421, US-17, US-74, US-76, NC-210, NC-133, NC-172, NC-53, NC-132 & 32 SECTIONS OF SECONDARY ROADS.
5	<input type="checkbox"/> (METRIC) 34442.3.3	ONSLow R-2514A C201357	(KM) 9.927	US-17	WIDENING, GRADING, DRAINAGE, PAVING AND STRUCTURES.	US-17 FROM SR-1327 AND SR-1410 NORTH OF JACKSONVILLE TO SR-1330 AND SR-1439 SOUTH OF BELGRADE AND MAYSVILLE.
6	<input type="checkbox"/> (ENGLISH) 34925.3.2 STP-064A (2)	EDGEComBE U-3328 C201119	(MILES) 0.641	US-64A	WIDENING, GRADING, DRAINAGE, PAVING AND SIGNALS.	US-64A (TARBORO HIGHWAY) FROM STOKES STREET TO EASTERN RAMP TERMINAL OF US-64 BYPASS IN ROCKY MOUNT.



PLAN HOLDER LIST	PROJECT NO.	COUNTY	LENGTH	ROUTE	TYPE	DESCRIPTION
7	 (ENGLISH) 33251.2.2 BRSTP-111 (9)	WAYNE B-3711 C201123	(MILES) 0.265	NC-111	GRADING, DRAINAGE, PAVING AND STRUCTURE.	BRIDGE OVER NEUSE RIVER OVERFLOW AND APPROACHES ON NC-111.
8	 (METRIC) 33024.3.2 BRSTP-2564 (4)	WAKE B-3376 C200488	(KM) 0.428	SR-2564	GRADING, DRAINAGE, PAVING AND STRUCTURE.	BRIDGE OVER BIG BRANCH CREEK AND APPROACHES ON SR-2564.
9	 (ENGLISH) 33244.3.1 BRZ-1834 (4)	WAKE B-3704 C200928	(MILES) 0.294	SR-1834	GRADING, DRAINAGE, PAVING AND STRUCTURE.	BRIDGE OVER LOWER BARTON'S CREEK AND APPROACHES ON SR-1834.
10	 (ENGLISH) 5CR.10391.3, 5CR.20391.3, 5CR.303919.3	GRANVILLE C201346	(MILES) 10.510	US-158	MILLING, RESURFACING, SHOULDER RECONSTRUCTION AND PAVEMENT MARKINGS.	1 SECTION OF US-158, 1 SECTION OF NC-96, 3 SECTIONS OF SECONDARY ROADS.
11	 (ENGLISH) 5CR.10911.3, 5CR.20911.3, 5CR.309109.3	VANCE C201347	(MILES) 7.930	US-1	MILLING, RESURFACING, SHOULDER RECONSTRUCTION AND PAVEMENT MARKINGS.	1 SECTION OF US-1/158, 1 SECTION OF US-1/158 BUSINESS AND 2 SECTIONS OF SECONDARY ROADS.
12	 (ENGLISH) 5CR.10351.4, 5CR.20351.4, 5CR.303502.4, 5CR.303514.4	FRANKLIN C201348	(MILES) 17.440	NC-56	MILLING, RESURFACING, SHOULDER RECONSTRUCTION AND PAVEMENT MARKINGS.	1 SECTION OF NC-56/581 AND 13 SECTIONS OF SECONDARY ROADS.
13	 (METRIC) 34467.3.7	BLADEN R-2562C C201117	(KM) 9.305	NC-87	GRADING, DRAINAGE, PAVING, SIGNALS AND STRUCTURES.	NC-87 FROM NC-131 TO SR-1191 (OLD NC-41).

PLAN HOLDER LIST	PROJECT NO.	COUNTY	LENGTH	ROUTE	TYPE	DESCRIPTION
14	 (METRIC) 34467.3.8	BLADEN R-2526D C201118	(KM) 6.736	NC-87	GRADING, DRAINAGE, PAVING, SIGNALS AND CULVERT.	NC-87 FROM SR-1191- (OLD NC-41) TO NC-41 AND NC-87 BUSINESS.
15	 (METRIC) 34467.3.7, 34467.3.8	BLADEN R-2562C, R-2562D C201375 (CLUSTER)	(KM) 16.041	NC-87	GRADING, DRAINAGE, PAVING, SIGNALS AND STRUCTURES.	NC-87 FROM NC-131 TO NC-41 AND NC-87 BUSINESS.
16	 (ENGLISH) 35009.3.2 NHS-15 (16)	ORANGE U-4008 C200971	(MILES) 0.392	US-15	GRADING, DRAINAGE, PAVING AND INTERCHANGE IMPROVEMENTS.	US-15/501 AND ERWIN ROAD IN CHAPEL HILL.
17	 (METRIC) 34886.3.6 STP-1546 (15)	GUILFORD U-2913B C201011	(KM) 2.244	SR-1546	GRADING, DRAINAGE, PAVING AND SIGNALS.	SR-1546 (GUILFORD COLLEGE ROAD) FROM SOUTH OF SR-1549 (MCKAY ROAD) TO SOUTH OF SR-1541 (WENDOVER AVENUE) IN GREENSBORO.
18	 (ENGLISH) 33422.3.1 BRZ-1767 (3)	CASWELL B-4058 C201121	(MILES) 0.188	SR-1767	GRADING, DRAINAGE, PAVING AND STRUCTURE.	BRIDGE OVER NORTH HYCO CREEK AND APPROACHES ON SR-1767.
19	 (ENGLISH) 37625	RICHMOND- SCOTLAND C201339	(MILES) 9.270	US-74	WIDENING, SEALING, RESURFACING AND PAVEMENT MARKINGS.	1 SECTION OF US-74.
20	 (ENGLISH) 36966	MOORE C201340	(MILES) 2.850	US-1	DRAINAGE, MILLING, RESURFACING, HOT-IN-PLACE AND SIGNALS.	4 SECTIONS OF US-1.
21	 (METRIC) 34527.3.2 STP-73 (13)	RICHMOND R-3303 C201358	(KM) 3.620	NC-73	GRADING, DRAINAGE AND PAVING.	NC-73 EXT FROM EXISTING NC-73 AND US-220 TO SR-1452 (CHURCH STREET) NEAR ELLERBE.
22	 (ENGLISH) 39695	MOORE C201362	(MILES) 5.000	NC-24	WIDENING, RESURFACING AND PAVEMENT MARKINGS.	NC-24/27 FROM WEST OF NC-22 TO EAST OF NC- 705.
23	 (ENGLISH) 37630, 39694	RANDOLPH C201361	(MILES) 9.760	US-220	MILLING, RESURFACING, SIGNALS AND PAVEMENT MARKINGS.	US-220 BYPASS FROM NORTH OF SR-2123 TO THE GUILFORD COUNTY LINE AND SR-1007 FROM SR- 2101 TO THE GUILFORD COUNTY LINE.

PLAN HOLDER LIST	PROJECT NO.	COUNTY	LENGTH	ROUTE	TYPE	DESCRIPTION
24	<input type="checkbox"/> (ENGLISH) 34517.3.8 STP-70 (79)	ROWAN R-2911C C201068	(MILES) 4.118	US-70	GRADING, DRAINAGE, PAVING, SIGNALS AND CULVERT.	US-70 FROM SR-1001 (MAIN STREET) TO SR-1739 (HILDERBRAND ROAD).
25	<input type="checkbox"/> (ENGLISH) 33074.3.1 BRSTP-1525 (7)	FORSYTH B-3454 C201122	(MILES) 0.171	SR-1525	GRADING, DRAINAGE, PAVING AND STRUCTURE.	BRIDGE OVER MUDDY CREEK AND APPROACHES ON SR-1525.
26	<input type="checkbox"/> (ENGLISH) 34517.3.7 STP-70 (77)	ROWAN R-2911D C201205	(MILES) 2.851	US-70	WIDENING, GRADING, DRAINAGE, PAVING AND STRUCTURE.	US-70 FROM SR-1739 (HILDEBRAN ROAD) TO WEST OF SR-1953 (KEPLEY ROAD).
27	<input type="checkbox"/> (ENGLISH) 34183.3.1 IMS-40-3 (105) 175	DAVIE I-3600 C201233	(MILES) 5.000	I-40	PAVEMENT REHABILITATION.	I-40 FROM SR-1436 (PINEBROOK DRIVE) AT MP-175 TO SOUTH OF NC-80 AT MP-180.
28	<input type="checkbox"/> (ENGLISH) 37816, 9CR.10851.3, 9CR.20851.3, 9CR.308517.3, 9CR.308521.3	STOKES C201338	(MILES) 26.017	NC-772	WIDENING, MILLING, RESURFACING AND SHOULDER RECONSTRUCTION.	1 SECTION OF NC-772, NC-8 AND NC-704 AND 8 SECTIONS OF SECONDARY ROADS.
29	<input type="checkbox"/> (ENGLISH) 37881, 37882, 37883, 37884, 37885, 37886, 37887, 37888, 37889, 37890, 37907, 9CR.10801.3, 9CR.20801.3, 9CR.308008.3, 9CR.308010.3, 9CR.308014.3,	ROWAN C201341	(MILES) 43.408	US-601	MILLING, RESURFACING AND PAVEMENT MARKINGS.	5 SECTIONS OF US-601 AND US-70, 2 SECTIONS OF NC-801, 1 SECTION OF NC-152 AND 32 SECTIONS OF SECONDARY ROADS.

PLAN HOLDER LIST	PROJECT NO.	COUNTY	LENGTH	ROUTE	TYPE	DESCRIPTION
	9CR.308015.3					
30	<input type="checkbox"/> (ENGLISH) 36825, 36950, 36951, 36954, 36957, 36960, 36965, 37824, 37825, 37826, 37830, 9CR.10291.3, 9CR.20291.3, 9CR.302911.3, 9CR.302916.3	DAVIDSON C201342	(MILES) 57.461	US-64	WIDENING, MILLING, RESURFACING AND SHOULDER RECONSTRUCTION.	4 SECTIONS OF US-64. 2 SECTIONS OF US-29 BUSINESS, 3 SECTIONS OF NC-8, 1 SECTION OF NC-47 AND 25 SECTIONS OF SECONDARY ROADS.
31	<input type="checkbox"/> (ENGLISH) 36913, 37784, 37785, 37786 37787, 37807, 9CR.10341.3, 9CR.20341.3, 9CR.303409.3, 9CR.303418.3, 9CR.303423.3, 9CR.303426.3, 9CR.303428.3, 9CR.303499.3	FORSYTH - STOKES C201343	(MILES) 58.101	US-311	WIDENING, MILLING, RESURFACING AND SHOULDER RECONSTRUCTION.	1 SECTION OF OF US-311 AND US-158, 6 SECTIONS OF NC-109, 3 SECTIONS OF NC-65 AND 26 SECTIONS OF SECONDARY ROADS.
32	<input type="checkbox"/> (ENGLISH) 39157, 9CR.10301.3, 9CR.20301.3, 9CR.303012.3, 9CR.303025.3	DAVIE C201344	(MILES) 30.528	US-601	MILLING, RESURFACING AND PAVEMENT MARKINGS.	2 SECTIONS OF US-601 AND US-64, 4 SECTIONS OF NC-801 AND 4 SECTIONS OF SECONDARY ROADS.
33	<input type="checkbox"/> (ENGLISH) 34153.3.2 IMF-40-3 (101) 182	FORSYTH I-2102 C201359	(MILES) 0.588	I-40	GRADING, DRAINAGE, PAVING, SIGNALS AND STRUCTURE.	I-40 AT SR-1101 (HARPER ROAD) EAST OF YADKIN RIVER.
34	<input type="checkbox"/> (ENGLISH) 33671.3.1 BRSTP-1147 (8)	DAVIDSON B-4334 C201360	(MILES) 0.341	SR-1147	GRADING, DRAINAGE, PAVING AND STRUCTURE.	BRIDGE OVER SOUTH POTTS CREEK AND APPROACHES ON SR-1147.

PLAN HOLDER LIST	PROJECT NO.	COUNTY	LENGTH	ROUTE	TYPE	DESCRIPTION
35	 (ENGLISH) 39546.3.2 NHIMS-85-2 (58) 39	MECKLEMBURG I-4754B C201334	(MILES) 3.600	I-85	PAVEMENT REHABILITATION.	I-85 FROM WEST OF SR-2691 (STATESVILLE AVENUE) TO US-29/49 CONNECTOR.
36	 (ENGLISH) 39547.3.1 IMS-277 1 (15) 3	MECKLENBURG I-4755 C201335	(MILES) 1.500	I-277	PAVEMENT REHABILITATION.	I-277 FROM I-77 TO INDEPENDENCE BOULEVARD.
37	 (ENGLISH) 39548.3.1 IMS-277-1 (165) 25	MECKLENBURG I-4756 C201336	(MILES) 5.400	I-77	PAVEMENT REHABILITATION.	I-77 FROM NC-73 (SAM FURR ROAD) TO THE IREDELL COUNTY LINE.
38	 (ENGLISH) 33034.3.1 BRZ-1422 (8)	ALLEGHANY B-3403 C200956	(MILES) 0.221	SR-1422	GRADING, DRAINAGE, PAVING AND STRUCTURE.	BRIDGE OVER BRUSH CREEK AND APPROACHES ON SR-1422.
39	 (ENGLISH) 34543.3.3 STP-601 (14)	YADKIN R-3427 C201008	(MILES) 4.991	US-601	GRADING, DRAINAGE, PAVING AND STRUCTURES.	US-601 FROM DAVIE COUNTY LINE TO SOUTHERN YADKINVILLE CITY LIMITS.
40	 (ENGLISH) 34402.3.6 NHS-321 (12)	CALDWELL R-2237B C201115	(MILES) 6.570	US-321	GRADING, DRAINAGE, PAVING, WALLS AND CULVERTS.	US-321 FROM SR-1370 (KIRBY ROAD) TO SR-1500 (BLACKBERRY ROAD).
41	 (METRIC) 34383.3.5 STP-16 (27)	GASTON-LINCOLN R-2206AA C200894	(KM) 9.290	NC-16	WIDENING, GRADING, DRAINAGE, PAVING AND CURB AND GUTTER.	NC-16 FROM SOUTH OF LUCIA IN GASTON COUNTY TO NC-73 IN LINCOLN COUNTY.
42	 (METRIC) 32673.3.2	MADISON B-2583	(KM) 0.348	SR-1001	GRADING, DRAINAGE, PAVING AND STRUCTURE.	BRIDGE OVER FRENCH BROAD RIVER AND APPROACHES ON SR-1001.

PLAN HOLDER LIST	PROJECT NO.	COUNTY	LENGTH	ROUTE	TYPE	DESCRIPTION
	BRZ-1001 (36)	C200955				
43	 (ENGLISH) 33102.3.1 BRZ-1309 (6)	MACON B-3485 C201308	(MILES) 0.108	SR-1470	GRADING, DRAINAGE, PAVING AND STRUCTURE.	BRIDGE OVER CARTOOGECHAYE CREEK AND APPROACHES ON SR-1470.
44	 (ENGLISH) 14CR.10381.2, 14CR.20381.2, 14CR.303817.1	GRAHAM C201349	(MILES) 12.120	US-129	MILLING, SHOULDER RECONSTRUCTION AND RESURFACING.	1 SECTION OF US-129, 2 SECTIONS OF NC-143 AND 5 SECTIONS OF SECONDARY ROADS.