STATE OF NORTH CAROLINA
DEPARTMENT OF TRANSPORTATION
RALEIGH, N.C.

C204378

CONTRACT AND
CONTRACT BONDS

FOR CONTRACT NO. C204378

WBS 34416.3.10 STATE FUNDED

T.I.P NO. R-2303E

COUNTY OF SAMPSON
THIS IS THE ROADWAY & STRUCTURE CONTRACT
ROUTE NUMBER NC 24 LENGTH 1.834 MILES
LOCATION NC-24 FROM US-421/701 AND SR-1296 (SUNSET AVE) TO EAST OF SR-1935 (CECIL ODIE RD).

CONTRACTOR BARNHILL CONTRACTING CO
ADDRESS P.O. BOX 7948
ROCKY MOUNT, NC 27804

BIDS OPENED DECEMBER 17, 2019
CONTRACT EXECUTION 1/15/2020

STATE OF NORTH CAROLINA
DEPARTMENT OF TRANSPORTATION
RALEIGH, N.C.

PROPOSAL

INCLUDES ADDENDUM No.1 DATED 12-06-2019

DATE AND TIME OF BID OPENING: **DECEMBER 17, 2019 AT 2:00 PM**

CONTRACT ID	C204378
WBS	34416.3.10

FEDERAL-AID NO.	STATE FUNDED
COUNTY	SAMPSON
T.I.P. NO.	R-2303E
MILES	1.834
ROUTE NO.	NC 24
LOCATION	NC-24 FROM US-421/701 AND SR-1296 (SUNSET AVE) TO EAST OF SR-1935 (CECIL ODIE RD).
TYPE OF WORK	GRADING, DRAINAGE, PAVING, SIGNALS, AND STRUCTURES.

NOTICE:

ALL BIDDERS SHALL COMPLY WITH ALL APPLICABLE LAWS REGULATING THE PRACTICE OF GENERAL CONTRACTING AS CONTAINED IN CHAPTER 87 OF THE GENERAL STATUTES OF NORTH CAROLINA WHICH REQUIRES THE BIDDER TO BE LICENSED BY THE N.C. LICENSING BOARD FOR CONTRACTORS WHEN BIDDING ON ANY NON-FEDERAL AID PROJECT WHERE THE BID IS $30,000 OR MORE, EXCEPT FOR CERTAIN SPECIALTY WORK AS DETERMINED BY THE LICENSING BOARD. BIDDERS SHALL ALSO COMPLY WITH ALL OTHER APPLICABLE LAWS REGULATING THE PRACTICES OF ELECTRICAL, PLUMBING, HEATING AND AIR CONDITIONING AND REFRIGERATION CONTRACTING AS CONTAINED IN CHAPTER 87 OF THE GENERAL STATUTES OF NORTH CAROLINA. NOTWITHSTANDING THESE LIMITATIONS ON BIDDING, THE BIDDER WHO IS AWARDED ANY FEDERAL - AID FUNDED PROJECT SHALL COMPLY WITH CHAPTER 87 OF THE GENERAL STATUTES OF NORTH CAROLINA FOR LICENSING REQUIREMENTS WITHIN 60 CALENDAR DAYS OF BID OPENING.

BIDS WILL BE RECEIVED AS SHOWN BELOW:

THIS IS A ROADWAY & STRUCTURE PROPOSAL

5% BID BOND OR BID DEPOSIT REQUIRED

PROPOSAL FOR THE CONSTRUCTION OF

CONTRACT No. C204378 IN SAMPSON COUNTY, NORTH CAROLINA

Date_____ 20_____

DEPARTMENT OF TRANSPORTATION,

RALEIGH, NORTH CAROLINA

The Bidder has carefully examined the location of the proposed work to be known as Contract No. **C204378** has carefully examined the plans and specifications, which are acknowledged to be part of the proposal, the special provisions, the proposal, the form of contract, and the forms of contract payment bond and contract performance bond; and thoroughly understands the stipulations, requirements and provisions. The undersigned bidder agrees to bound upon his execution of the bid and subsequent award to him by the Board of Transportation in accordance with this proposal to provide the necessary contract payment bond and contract performance bond within fourteen days after the written notice of award is received by him. The undersigned Bidder further agrees to provide all necessary machinery, tools, labor, and other means of construction; and to do all the work and to furnish all materials, except as otherwise noted, necessary to perform and complete the said contract in accordance with *the 2018 Standard Specifications for Roads and Structures* by the dates(s) specified in the Project Special Provisions and in accordance with the requirements of the Engineer, and at the unit or lump sum prices, as the case may be, for the various items given on the sheets contained herein.

The Bidder shall provide and furnish all the materials, machinery, implements, appliances and tools, and perform the work and required labor to construct and complete State Highway Contract No. **C204378** in **Sampson County**, for the unit or lump sum prices, as the case may be, bid by the Bidder in his bid and according to the proposal, plans, and specifications prepared by said Department, which proposal, plans, and specifications show the details covering this project, and hereby become a part of this contract.

The published volume entitled *North Carolina Department of Transportation, Raleigh, Standard Specifications for Roads and Structures, January 2018* with all amendments and supplements thereto, is by reference incorporated into and made a part of this contract; that, except as herein modified, all the construction and work included in this contract is to be done in accordance with the specifications contained in said volume, and amendments and supplements thereto, under the direction of the Engineer.

If the proposal is accepted and the award is made, the contract is valid only when signed either by the Contract Officer or such other person as may be designated by the Secretary to sign for the Department of Transportation. The conditions and provisions herein cannot be changed except over the signature of the said Contract Officer.

The quantities shown in the itemized proposal for the project are considered to be approximate only and are given as the basis for comparison of bids. The Department of Transportation may increase or decrease the quantity of any item or portion of the work as may be deemed necessary or expedient.

An increase or decrease in the quantity of an item will not be regarded as sufficient ground for an increase or decrease in the unit prices, nor in the time allowed for the completion of the work, except as provided for the contract.

Accompanying this bid is a bid bond secured by a corporate surety, or certified check payable to the order of the Department of Transportation, for five percent of the total bid price, which deposit is to be forfeited as liquidated damages in case this bid is accepted and the Bidder shall fail to provide the required payment and performance bonds with the Department of Transportation, under the condition of this proposal, within 14 calendar days after the written notice of award is received by him, as provided in the *Standard Specifications*; otherwise said deposit will be returned to the Bidder.

NORTH CAROLINA PROFESSIONAL SEAL 022071 ENGINEER RONALD ELTON DAVENPORT, JR.

State Contract Officer

DocuSigned by:

Ronald E. Davenport, Jr.

F81B6038A47A442...

12/6/2019

TABLE OF CONTENTS

COVER SHEET
PROPOSAL SHEET

PROJECT SPECIAL PROVISIONS

CONTRACT TIME AND LIQUIDATED DAMAGES: G-1
INTERMEDIATE CONTRACT TIME NUMBER 1 AND LIQUIDATED DAMAGES: G-1
INTERMEDIATE CONTRACT TIME NUMBER 2 AND LIQUIDATED DAMAGES: G-2
INTERMEDIATE CONTRACT TIME NUMBER 3 AND LIQUIDATED DAMAGES: G-3
AWARD OF CONTRACT: G-3
PERMANENT VEGETATION ESTABLISHMENT: G-4
DELAY IN RIGHT OF ENTRY: G-5
MAJOR CONTRACT ITEMS: G-5
SPECIALTY ITEMS: G-6
FUEL PRICE ADJUSTMENT: G-6
SCHEDULE OF ESTIMATED COMPLETION PROGRESS: G-7
MINORITY BUSINESS ENTERPRISE AND WOMEN BUSINESS ENTERPRISE: G-7
CONTRACTOR'S LICENSE REQUIREMENTS: G-22
USE OF UNMANNED AIRCRAFT SYSTEM (UAS): G-22
SUBSURFACE INFORMATION: G-23
PORTABLE CONCRETE BARRIER - (Partial Payments for Materials): G-23
MAINTENANCE OF THE PROJECT: G-23
ELECTRONIC BIDDING: G-24
TWELVE MONTH GUARANTEE: G-24
OUTSOURCING OUTSIDE THE USA: G-25
EROSION AND SEDIMENT CONTROL/STORMWATER CERTIFICATION: G-25
PROCEDURE FOR MONITORING BORROW PIT DISCHARGE: G-30

ROADWAY R-1

STANDARD SPECIAL PROVISIONS

AVAILABILITY FUNDS – TERMINATION OF CONTRACTS SSP-1
NCDOT GENERAL SEED SPECIFICATION FOR SEED QUALITY SSP-2
ERRATA SSP-5
PLANT AND PEST QUARANTINES SSP-6
MINIMUM WAGES SSP-7
TITLE VI AND NONDISCRIMINATION SSP-8
ON-THE-JOB TRAINING SSP-16

UNIT PROJECT SPECIAL PROVISIONS

GEOTECHNICAL GT-0.1
TRAFFIC CONTROL TC-1
LIGHTING LT-1
UTILITY CONSTRUCTION UC-1
UTILITY BY OTHERS UBO-1

EROSION CONTROL EC-1
TRAFFIC SIGNALS TS-1
STRUCTURE / CULVERTS..... ST-1

PERMITS P-1

PROPOSAL ITEM SHEET

ITEM SHEET(S) (TAN SHEETS)

PROJECT SPECIAL PROVISIONS

GENERAL

CONTRACT TIME AND LIQUIDATED DAMAGES:

(8-15-00) (Rev. 12-18-07) 108 SP1 G07 A

The date of availability for this contract is **January 27, 2020**, except that work in jurisdictional waters and wetlands shall not begin until a meeting between the DOT, Regulatory Agencies, and the Contractor is held as stipulated in the permits contained elsewhere in this proposal. This delay in availability has been considered in determining the contract time for this project.

The completion date for this contract is **April 30, 2023**.

Except where otherwise provided by the contract, observation periods required by the contract will not be a part of the work to be completed by the completion date and/or intermediate contract times stated in the contract. The acceptable completion of the observation periods that extend beyond the final completion date shall be a part of the work covered by the performance and payment bonds.

The liquidated damages for this contract are **Two Hundred Dollars ($ 200.00)** per calendar day. These liquidated damages will not be cumulative with any liquidated damages which may become chargeable under Intermediate Contract Time Number 1.

INTERMEDIATE CONTRACT TIME NUMBER 1 AND LIQUIDATED DAMAGES:

(7-1-95) (Rev. 2-21-12) 108 SP1 G13 A

Except for that work required under the Project Special Provisions entitled *Planting, Reforestation* and/or *Permanent Vegetation Establishment*, included elsewhere in this proposal, the Contractor will be required to complete all work included in this contract and shall place and maintain traffic on same.

The date of availability for this intermediate contract time is **January 27, 2020**.

The completion date for this intermediate contract time is **November 1, 2022**.

The liquidated damages for this intermediate contract time are **Two Thousand Dollars ($ 2,000.00)** per calendar day.

Upon apparent completion of all the work required to be completed by this intermediate date, a final inspection will be held in accordance with Article 105-17 and upon acceptance, the Department will assume responsibility for the maintenance of all work except *Planting, Reforestation* and/or *Permanent Vegetation Establishment*. The Contractor will be responsible for and shall make corrections of all damages to the completed roadway caused by his planting operations, whether occurring prior to or after placing traffic through the project.

INTERMEDIATE CONTRACT TIME NUMBER 2 AND LIQUIDATED DAMAGES:
(2-20-07) 108 SP1 G14 A

The Contractor shall complete the required work of installing, maintaining, and removing the traffic control devices for lane closures and restoring traffic to the existing traffic pattern. The Contractor shall not close or narrow a lane of traffic on **US-421/701 (-L-), NC-24 (-Y1-) and/or NC-24 (-L1-)** during the following time restrictions:

DAY AND TIME RESTRICTIONS
Monday thru Friday
7:00 A.M. to 9:00 A.M. and 4:00 P.M. to 6:00 P.M.

In addition, the Contractor shall not close or narrow a lane of traffic on **US-421/701 (-L-), NC-24 (-Y1-) and/or NC-24 (-L1-)**, detain and/or alter the traffic flow on or during holidays, holiday weekends, special events, or any other time when traffic is unusually heavy, including the following schedules:

HOLIDAY AND HOLIDAY WEEKEND LANE CLOSURE RESTRICTIONS

1. For **unexpected occurrence** that creates unusually high traffic volumes, as directed by the Engineer.

2. For **New Year's Day**, between the hours of **7:00 A.M.** December 31st and **6:00 P.M.** January 2nd. If New Year's Day is on a Friday, Saturday, Sunday or Monday, then until **6:00 P.M.** the following Tuesday.

3. For **Easter**, between the hours of **7:00 A.M.** Friday and **6:00 P.M.** Tuesday.

4. For **Memorial Day**, between the hours of **7:00 A.M.** Friday and **6:00 P.M.** Tuesday.

5. For **Independence Day**, between the hours of **7:00 A.M.** the day before Independence Day and **6:00 P.M.** the day after Independence Day.

   If **Independence Day** is on a Friday, Saturday, Sunday or Monday, then between the hours of **7:00 A.M.** the Thursday before Independence Day and **6:00 P.M.** the Tuesday after Independence Day.

6. For **Labor Day**, between the hours of **7:00 A.M.** Friday and **6:00 P.M.** Tuesday.

7. For **Thanksgiving**, between the hours of **7:00 A.M.** Tuesday and **6:00 P.M.** Monday.

8. For **Christmas**, between the hours of **7:00 A.M.** the Friday before the week of Christmas Day and **6:00 P.M.** the following Tuesday after the week of Christmas Day.

Holidays and holiday weekends shall include New Year's, Easter, Memorial Day, Independence Day, Labor Day, Thanksgiving, and Christmas. The Contractor shall schedule his work so that lane closures will not be required during these periods, unless otherwise directed by the Engineer.

The time of availability for this intermediate contract work shall be the time the Contractor begins to install all traffic control devices for lane closures according to the time restrictions listed herein.

The completion time for this intermediate contract work shall be the time the Contractor is required to complete the removal of all traffic control devices for lane closures according to the time restrictions stated above and place traffic in the existing traffic pattern.

The liquidated damages are **One Thousand Dollars ($ 1,000.00)** per hour.

INTERMEDIATE CONTRACT TIME NUMBER 3 AND LIQUIDATED DAMAGES:

(2-20-07) (Rev. 10-15-13) 108 SP1 G14 E

The Contractor shall complete the required work of installing, maintaining and removing the traffic control devices for road closures and restoring traffic to the existing traffic pattern. The Contractor shall not close **US-421/701 (-L-) and/or NC-24 (-Y1-)** during the following time restrictions:

DAY AND TIME RESTRICTIONS
Monday thru Friday
7:00 A.M. to 9:00 A.M. and 4:00 P.M. to 6:00 P.M.

The maximum allowable time for girder installation and girder removal is **thirty (30)** minutes for **US-421/701 (-L-) and/or NC-24 (-Y1-)**. The Contractor shall reopen the travel lanes to traffic until any resulting traffic queue is depleted.

The time of availability for this intermediate contract time will be the time the Contractor begins to install traffic control devices required for the road closures according to the time restrictions stated herein.

The completion time for this intermediate contract time will be the time the Contractor is required to complete the removal of traffic control devices required for the road closures according to the time restrictions stated herein and restore traffic to the existing traffic pattern.

The liquidated damages are **Five Hundred Dollars ($ 500.00)** per fifteen **(15)** minute time period.

AWARD OF CONTRACT:

Revise the 2018 *Standard Specifications* as follows:

Page 1-23, Subarticle 103-4 (A) General, first paragraph, replace the 3rd and 4th sentences with the following:

Where award is to be made, the notice of award will be issued within 60 days after the opening of bids or upon issuance of any necessary debt instrument, whichever is later, but not to exceed 120 days; except with the consent of the lowest responsible bidder the decision to award the contract to such bidder may be delayed for as long a time as may be agreed upon by the Department and such bidder. In the absence of such agreement, the lowest responsible bidder may withdraw his bid at the expiration of 120 days without penalty if no notice of award has been issued.

PERMANENT VEGETATION ESTABLISHMENT:

(2-16-12) (Rev. 10-15-13) 104 SP1 G16

Establish a permanent stand of the vegetation mixture shown in the contract. During the period between initial vegetation planting and final project acceptance, perform all work necessary to establish permanent vegetation on all erodible areas within the project limits, as well as, in borrow and waste pits. This work shall include erosion control device maintenance and installation, repair seeding and mulching, supplemental seeding and mulching, mowing, and fertilizer topdressing, as directed. All work shall be performed in accordance with the applicable section of the *2018 Standard Specifications*. All work required for initial vegetation planting shall be performed as a part of the work necessary for the completion and acceptance of the Intermediate Contract Time (ICT). Between the time of ICT and Final Project acceptance, or otherwise referred to as the vegetation establishment period, the Department will be responsible for preparing the required National Pollutant Discharge Elimination System (NPDES) inspection records.

Once the Engineer has determined that the permanent vegetation establishment requirement has been achieved at an 80% vegetation density (the amount of established vegetation per given area to stabilize the soil) and no erodible areas exist within the project limits, the Contractor will be notified to remove the remaining erosion control devices that are no longer needed. The Contractor will be responsible for, and shall correct any areas disturbed by operations performed in permanent vegetation establishment and the removal of temporary erosion control measures, whether occurring prior to or after placing traffic on the project.

Payment for *Response for Erosion Control*, *Seeding and Mulching, Repair Seeding*, *Supplemental Seeding, Mowing, Fertilizer Topdressing, Silt Excavation,* and *Stone for Erosion Control* will be made at contract unit prices for the affected items. Work required that is not represented by contract line items will be paid in accordance with Articles 104-7 or 104-3 of the *2018 Standard Specifications*. No additional compensation will be made for maintenance and removal of temporary erosion control items.

DELAY IN RIGHT OF ENTRY:
(7-1-95) 108 SP1 G22 B

The Contractor will not be allowed right of entry to the following parcels prior to the listed dates unless otherwise permitted by the Engineer.

Parcel No.	Property Owner	Date
3	James F. Moore, Jr.	1/6/2020
4	James F. Moore, III	1/6/2020
5	Jon Scott Moore	1/6/2020
8	Lee T. Matthews	1/6/2020
12	Emiliano Sanchez	1/6/2020
17	Patricia Green	1/6/2020
20	Pentecostal Free Will Baptist Church, Inc.	1/6/2020
37	Randell A. McLamb	1/6/2020
46	Juanita G. McLamb	1/6/2020
49	Joyce B. Collins, et vir	1/6/2020
61Z	W. P. Collins, Jr.	1/6/2020
68	Martha P. Hales	1/6/2020
69	Henry L. Moss	3/6/2020
76	James F. Moore, Jr.	1/6/2020
79	Elliot C. & Jane C. Byrd Trustees	1/6/2020
98	John Robinson	1/6/2020
616	R. C. Justice, Jr.	1/6/2020
627	NC Real Estate Service Group	1/6/2020

MAJOR CONTRACT ITEMS:
(2-19-02) 104 SP1 G28

The following listed items are the major contract items for this contract (see Article 104-5 of the *2018 Standard Specifications*):

Line #		Description
7	—	Unclassified Excavation
12	—	Borrow Excavation
47	—	Aggregate Base Course

SPECIALTY ITEMS:

(7-1-95)(Rev. 1-17-12) 108-6 SP1 G37

Items listed below will be the specialty items for this contract (see Article 108-6 of the *2018 Standard Specifications*).

Line #	Description
96-112, 116	Guardrail
113-115	Fencing
121-131	Signing
146-152, 160, 164	Long-Life Pavement Markings
165	Permanent Pavement Markers
166-190	Lighting
191-209	Utility Construction
210-247	Erosion Control
248-277	Signals/ITS System

FUEL PRICE ADJUSTMENT:

(11-15-05) (Rev. 2-18-14) 109-8 SP1 G43

Revise the *2018 Standard Specifications* as follows:

Page 1-87, Article 109-8, Fuel Price Adjustments, add the following:

The base index price for DIESEL #2 FUEL is **$ 2.0241** per gallon. Where any of the following are included as pay items in the contract, they will be eligible for fuel price adjustment.

The pay items and the fuel factor used in calculating adjustments to be made will be as follows:

Description	Units	Fuel Usage Factor Diesel
Unclassified Excavation	Gal/CY	0.29
Borrow Excavation	Gal/CY	0.29
Class IV Subgrade Stabilization	Gal/Ton	0.55
Aggregate Base Course	Gal/Ton	0.55
Sub-Ballast	Gal/Ton	0.55
Asphalt Concrete Base Course, Type ____	Gal/Ton	2.90
Asphalt Concrete Intermediate Course, Type ____	Gal/Ton	2.90
Asphalt Concrete Surface Course, Type ____	Gal/Ton	2.90
Open-Graded Asphalt Friction Course	Gal/Ton	2.90
Permeable Asphalt Drainage Course, Type ____	Gal/Ton	2.90
Sand Asphalt Surface Course, Type ____	Gal/Ton	2.90
Aggregate for Cement Treated Base Course	Gal/Ton	0.55
Portland Cement for Cement Treated Base Course	Gal/Ton	0.55
__" Portland Cement Concrete Pavement	Gal/SY	0.245
Concrete Shoulders Adjacent to __" Pavement	Gal/SY	0.245

SCHEDULE OF ESTIMATED COMPLETION PROGRESS:

(7-15-08) (Rev. 5-13-19) 108-2 SP1 G58

The Contractor's attention is directed to the Standard Special Provision entitled *Availability of Funds Termination of Contracts* included elsewhere in this proposal. The Department of Transportation's schedule of estimated completion progress for this project as required by that Standard Special Provision is as follows:

	Fiscal Year	Progress (% of Dollar Value)
2020	(7/01/19 - 6/30/20)	**21**% of Total Amount Bid
2021	(7/01/20 - 6/30/21)	**40**% of Total Amount Bid
2022	(7/01/21 - 6/30/22)	**33**% of Total Amount Bid
2023	(7/01/22 - 6/30/23)	**6**% of Total Amount Bid

The Contractor shall also furnish his own progress schedule in accordance with Article 108-2 of the *2018 Standard Specifications*. Any acceleration of the progress as shown by the Contractor's progress schedule over the progress as shown above shall be subject to the approval of the Engineer.

MINORITY BUSINESS ENTERPRISE AND WOMEN BUSINESS ENTERPRISE:

(10-16-07)(Rev. 12-17-19) 102-15(J) SP1 G66

Description

The purpose of this Special Provision is to carry out the North Carolina Department of Transportation's policy of ensuring nondiscrimination in the award and administration of contracts financed in whole or in part with State funds.

Definitions

Additional MBE/WBE Subcontractors - Any MBE/WBE submitted at the time of bid that will not be used to meet the Combined MBE /WBE Goal. No submittal of a Letter of Intent is required.

Combined MBE/WBE Goal: A portion of the total contract, expressed as a percentage that is to be performed by committed MBE/WBE subcontractors.

Committed MBE/WBE Subcontractor - Any MBE/WBE submitted at the time of bid that is being used to meet the Combined MBE /WBE goal by submission of a Letter of Intent. Or any MBE or WBE used as a replacement for a previously committed MBE or WBE firm.

Contract Goal Requirement - The approved participation at time of award, but not greater than the advertised Combined MBE/WBE contract goal.

Goal Confirmation Letter - Written documentation from the Department to the bidder confirming the Contractor's approved, committed participation along with a listing of the committed MBE and WBE firms.

Manufacturer - A firm that operates or maintains a factory or establishment that produces on the premises, the materials or supplies obtained by the Contractor.

MBE Participation (Anticipated) - A portion of the total contract, expressed as a percentage that is anticipated to be performed by committed MBE subcontractor(s).

Minority Business Enterprise (MBE) - A firm certified as a Disadvantaged Minority-Owned Business Enterprise through the North Carolina Unified Certification Program.

Regular Dealer - A firm that owns, operates, or maintains a store, warehouse, or other establishment in which the materials or supplies required for the performance of the contract are bought, kept in stock, and regularly sold to the public in the usual course of business. A regular dealer engages in, as its principal business and in its own name, the purchase and sale or lease of the products in question. A regular dealer in such bulk items as steel, cement, gravel, stone, and petroleum products need not keep such products in stock, if it owns and operates distribution equipment for the products. Brokers and packagers are not regarded as manufacturers or regular dealers within the meaning of this section.

Replacement / Substitution – A full or partial reduction in the amount of work subcontracted to a committed (or an approved substitute) MBE/WBE firm.

North Carolina Unified Certification Program (NCUCP) - A program that provides comprehensive services and information to applicants for MBE/WBE certification. The MBE/WBE program follows the same regulations as the federal Disadvantaged Business Enterprise (DBE) program in accordance with 49 CFR Part 26.

United States Department of Transportation (USDOT) - Federal agency responsible for issuing regulations (49 CFR Part 26) and official guidance for the DBE program.

WBE Participation (Anticipated) - A portion of the total contract, expressed as a percentage, that is anticipated to be performed by committed WBE subcontractor(s).

Women Business Enterprise (WBE) - A firm certified as a Disadvantaged Women-Owned Business Enterprise through the North Carolina Unified Certification Program.

Forms and Websites Referenced in this Provision

Payment Tracking System - On-line system in which the Contractor enters the payments made to MBE and WBE subcontractors who have performed work on the project. https://apps.dot.state.nc.us/Vendor/PaymentTracking/

DBE-IS *Subcontractor Payment Information* - Form for reporting the payments made to all MBE/WBE firms working on the project. This form is for paper bid projects only. https://connect.ncdot.gov/business/Turnpike/Documents/Form%20DBE-IS%20Subcontractor%20Payment%20Information.pdf

RF-1 *MBE/WBE Replacement Request Form* - Form for replacing a committed MBE or WBE. http://connect.ncdot.gov/projects/construction/Construction%20Forms/DBE%20MBE%20WBE%20Replacement%20Request%20Form.pdf

SAF *Subcontract Approval Form* - Form required for approval to sublet the contract.
http://connect.ncdot.gov/projects/construction/Construction%20Forms/Subcontract%20Approval%20Form%20Rev.%202012.zip

JC-1 *Joint Check Notification Form* - Form and procedures for joint check notification. The form acts as a written joint check agreement among the parties providing full and prompt disclosure of the expected use of joint checks.
http://connect.ncdot.gov/projects/construction/Construction%20Forms/Joint%20Check%20Notification%20Form.pdf

Letter of Intent - Form signed by the Contractor and the MBE/WBE subcontractor, manufacturer or regular dealer that affirms that a portion of said contract is going to be performed by the signed MBE/WBE for the estimated amount (based on quantities and unit prices) listed at the time of bid.
http://connect.ncdot.gov/letting/LetCentral/Letter%20of%20Intent%20to%20Perform%20as%20a%20Subcontractor.pdf

Listing of MBE and WBE Subcontractors Form - Form for entering MBE/WBE subcontractors on a project that will meet the Combined MBE/WBE goal. This form is for paper bids only.
http://connect.ncdot.gov/municipalities/Bid%20Proposals%20for%20LGA%20Content/09%20MBE-WBE%20Subcontractors%20(State).docx

Subcontractor Quote Comparison Sheet - Spreadsheet for showing all subcontractor quotes in the work areas where MBEs and WBEs quoted on the project. This sheet is submitted with good faith effort packages.
http://connect.ncdot.gov/business/SmallBusiness/Documents/DBE%20Subcontractor%20Quote%20Comparison%20Example.xls

Combined MBE/WBE Goal

The Combined MBE/WBE Goal for this project is **12.0 %**

The Combined Goal was established utilizing the following anticipated participation for Minority Business Enterprises and Women Business Enterprises:

(A) Minority Business Enterprises **6.0 %**

(1) *If the anticipated MBE participation is more than zero*, the Contractor shall exercise all necessary and reasonable steps to ensure that MBEs participate in at least the percent of the contract as set forth above.

(2) *If the anticipated MBE participation is zero*, the Contractor shall make an effort to recruit and use MBEs during the performance of the contract. Any MBE participation obtained shall be reported to the Department.

(B) Women Business Enterprises **6.0 %**

(1) *If the anticipated WBE participation is more than zero*, the Contractor shall exercise all necessary and reasonable steps to ensure that WBEs participate in at least the percent of the contract as set forth above.

(2) *If the anticipated WBE participation is zero*, the Contractor shall make an effort to recruit and use WBEs during the performance of the contract. Any WBE participation obtained shall be reported to the Department.

The Bidder is required to submit only participation to meet the Combined MBE/WBE Goal. The Combined Goal may be met by submitting all MBE participation, all WBE participation, or a combination of MBE and WBE participation.

Directory of Transportation Firms (Directory)

Real-time information is available about firms doing business with the Department and firms that are certified through NCUCP in the Directory of Transportation Firms. Only firms identified in the Directory as MBE and WBE certified shall be used to meet the Combined MBE/WBE Goal. The Directory can be found at the following link.
https://www.ebs.nc.gov/VendorDirectory/default.html

The listing of an individual firm in the directory shall not be construed as an endorsement of the firm's capability to perform certain work.

Listing of MBE/WBE Subcontractors

At the time of bid, bidders shall submit all MBE and WBE participation that they anticipate to use during the life of the contract. Only those identified to meet the Combined MBE/WBE Goal will be considered committed, even though the listing shall include both committed MBE/WBE subcontractors and additional MBE/WBE subcontractors. Any additional MBE/WBE subcontractor participation above the goal will follow the banking guidelines found elsewhere in this provision. All other additional MBE/WBE subcontractor participation submitted at the time of bid will be used toward the Department's overall race-neutral goals. Only those firms with current MBE and WBE certification at the time of bid opening will be acceptable for listing in the bidder's submittal of MBE and WBE participation. The Contractor shall indicate the following required information:

(A) Electronic Bids

Bidders shall submit a listing of MBE and WBE participation in the appropriate section of the electronic submittal file.

(1) Submit the names and addresses of MBE and WBE firms identified to participate in the contract. If the bidder uses the updated listing of MBE and WBE firms shown in the electronic submittal file, the bidder may use the dropdown menu to access the name and address of the firms.

(2) Submit the contract line numbers of work to be performed by each MBE and WBE firm. When no figures or firms are entered, the bidder will be considered to have no MBE or WBE participation.

(3) The bidder shall be responsible for ensuring that the MBE and WBE are certified at the time of bid by checking the Directory of Transportation Firms. If the firm is not certified at the time of the bid-letting, that MBE's or WBE's participation will not count towards achieving the Combined MBE/WBE goal.

(B) Paper Bids

(1) *If the Combined MBE/WBE Goal is more than zero,*

(a) Bidders, at the time the bid proposal is submitted, shall submit a listing of MBE/WBE participation, including the names and addresses on *Listing of MBE and WBE Subcontractors* contained elsewhere in the contract documents in order for the bid to be considered responsive. Bidders shall indicate the total dollar value of the MBE and WBE participation for the contract.

(b) If bidders have no MBE or WBE participation, they shall indicate this on the *Listing of MBE and WBE Subcontractors* by entering the word "None" or the number "0." This form shall be completed in its entirety. **Blank forms will not be deemed to represent zero participation.** Bids submitted that do not have MBE and WBE participation indicated on the appropriate form will not be read publicly during the opening of bids. The Department will not consider these bids for award and the proposal will be rejected.

(c) The bidder shall be responsible for ensuring that the MBE/WBE is certified at the time of bid by checking the Directory of Transportation Firms. If the firm is not certified at the time of the bid-letting, that MBE's or WBE's participation will not count towards achieving the Combined MBE/WBE Goal.

(2) *If the Combined MBE/WBE Goal is zero,* entries on the *Listing of MBE and WBE Subcontractors* are not required for the zero goal, however any MBE or WBE participation that is achieved during the project shall be reported in accordance with requirements contained elsewhere in the special provision.

MBE or WBE Prime Contractor

When a certified MBE or WBE firm bids on a contract that contains a Combined MBE/WBE goal, the firm is responsible for meeting the goal or making good faith efforts to meet the goal, just like any other bidder. In most cases, a MBE or WBE bidder on a contract will meet the Combined MBE/WBE Goal by virtue of the work it performs on the contract with its own forces. However, all the work that is performed by the MBE or WBE bidder and any other similarly certified

subcontractors will count toward the goal. The MBE or WBE bidder shall list itself along with any MBE or WBE subcontractors, if any, in order to receive credit toward the goal.

MBE/WBE prime contractors shall also follow Sections A and B listed under *Listing of MBE/WBE Subcontractor* just as a non-MBE/WBE bidder would.

Written Documentation – Letter of Intent

The bidder shall submit written documentation for each MBE/WBE that will be used to meet the Combined MBE/WBE Goal of the contract, indicating the bidder's commitment to use the MBE/WBE in the contract. This documentation shall be submitted on the Department's form titled *Letter of Intent*.

The documentation shall be received in the office of the State Contractor Utilization Engineer or at DBE@ncdot.gov no later than 10:00 a.m. of the sixth calendar day following opening of bids, unless the sixth day falls on an official state holiday. In that situation, it is due in the office of the State Contractor Utilization Engineer no later than 10:00 a.m. on the next official state business day.

If the bidder fails to submit the Letter of Intent from each committed MBE and WBE to be used toward the Combined MBE/WBE Goal, or if the form is incomplete (i.e. both signatures are not present), the MBE/WBE participation will not count toward meeting the Combined MBE/WBE Goal. If the lack of this participation drops the commitment below the Combined MBE/WBE Goal, the Contractor shall submit evidence of good faith efforts for the goal, completed in its entirety, to the State Contractor Utilization Engineer or DBE@ncdot.gov no later than 10:00 a.m. on the eighth calendar day following opening of bids, unless the eighth day falls on an official state holiday. In that situation, it is due in the office of the State Contractor Utilization Engineer no later than 10:00 a.m. on the next official state business day.

Banking MBE/WBE Credit

If the bid of the lowest responsive bidder exceeds $500,000 and if the committed MBE/WBE participation submitted exceeds the algebraic sum of the Combined MBE /WBE Goal by $1,000 or more, the excess will be placed on deposit by the Department for future use by the bidder. Separate accounts will be maintained for MBE and WBE participation and these may accumulate for a period not to exceed 24 months.

When the apparent lowest responsive bidder fails to submit sufficient participation by MBE and WBE firms to meet the advertised goal, as part of the good faith effort, the Department will consider allowing the bidder to withdraw funds to meet the Combined MBE/WBE Goal as long as there are adequate funds available from the bidder's MBE and WBE bank accounts.

Submission of Good Faith Effort

If the bidder fails to meet or exceed the Combined MBE/WBE Goal, the apparent lowest responsive bidder shall submit to the Department documentation of adequate good faith efforts made to reach that specific goal.

A hard copy and an electronic copy of this information shall be received in the office of the State Contractor Utilization Engineer or at DBE@ncdot.gov no later than 10:00 a.m. on the sixth calendar day following opening of bids unless the sixth day falls on an official state holiday. In that situation, it would be due in the office of the State Contractor Utilization Engineer no later than 10:00 a.m. on the next official state business day. If the contractor cannot send the information electronically, then one complete set and 5 copies of this information shall be received under the same time constraints above.

Note: Where the information submitted includes repetitious solicitation letters, it will be acceptable to submit a representative letter along with a distribution list of the firms that were solicited. Documentation of MBE/WBE quotations shall be a part of the good faith effort submittal. This documentation may include written subcontractor quotations, telephone log notations of verbal quotations, or other types of quotation documentation.

Consideration of Good Faith Effort for Projects with a Combined MBE/WBE Goal More Than Zero

Adequate good faith efforts mean that the bidder took all necessary and reasonable steps to achieve the goal which, by their scope, intensity, and appropriateness, could reasonably be expected to obtain sufficient MBE/WBE participation. Adequate good faith efforts also mean that the bidder actively and aggressively sought MBE/WBE participation. Mere *pro forma* efforts are not considered good faith efforts.

The Department will consider the quality, quantity, and intensity of the different kinds of efforts a bidder has made. Listed below are examples of the types of actions a bidder will take in making a good faith effort to meet the goals and are not intended to be exclusive or exhaustive, nor is it intended to be a mandatory checklist.

(A) Soliciting through all reasonable and available means (e.g. attendance at pre-bid meetings, advertising, written notices, use of verifiable electronic means through the use of the NCDOT Directory of Transportation Firms) the interest of all certified MBEs/WBEs that are also prequalified subcontractors. The bidder must solicit this interest within at least 10 days prior to bid opening to allow the MBEs/WBEs to respond to the solicitation. Solicitation shall provide the opportunity to MBEs/WBEs within the Division and surrounding Divisions where the project is located. The bidder must determine with certainty if the MBEs/WBEs are interested by taking appropriate steps to follow up initial solicitations.

(B) Selecting portions of the work to be performed by MBEs/WBEs in order to increase the likelihood that the Combined MBE/WBE Goal will be achieved.

(1) Where appropriate, break out contract work items into economically feasible units to facilitate MBE/WBE participation, even when the prime contractor might otherwise prefer to perform these work items with its own forces.

(2) Negotiate with subcontractors to assume part of the responsibility to meet the advertised goal when the work to be sublet includes potential for MBE/WBE participation (2nd and 3rd tier subcontractors).

(C) Providing interested certified MBEs/WBEs that are also prequalified subcontractors with adequate information about the plans, specifications, and requirements of the contract in a timely manner to assist them in responding to a solicitation.

(D) (1) Negotiating in good faith with interested MBEs/WBEs. It is the bidder's responsibility to make a portion of the work available to MBE/WBE subcontractors and suppliers and to select those portions of the work or material needs consistent with the available MBE/WBE subcontractors and suppliers, so as to facilitate MBE/WBE participation. Evidence of such negotiation includes the names, addresses, and telephone numbers of MBEs/WBEs that were considered; a description of the information provided regarding the plans and specifications for the work selected for subcontracting; and evidence as to why additional agreements could not be reached for MBEs/WBEs to perform the work.

(2) A bidder using good business judgment would consider a number of factors in negotiating with subcontractors, including MBE/WBE subcontractors, and would take a firm's price and capabilities as well as the advertised goal into consideration. However, the fact that there may be some additional costs involved in finding and using MBEs/WBEs is not in itself sufficient reason for a bidder's failure to meet the contract goal, as long as such costs are reasonable. Also, the ability or desire of a prime contractor to perform the work of a contract with its own organization does not relieve the bidder of the responsibility to make good faith efforts. Bidding contractors are not, however, required to accept higher quotes from MBEs/WBEs if the price difference is excessive or unreasonable.

(E) Not rejecting MBEs/WBEs as being unqualified without sound reasons based on a thorough investigation of their capabilities. The bidder's standing within its industry, membership in specific groups, organizations, or associates and political or social affiliations (for example, union vs. non-union employee status) are not legitimate causes for the rejection or non-solicitation of bids in the bidder's efforts to meet the project goal.

(F) Making efforts to assist interested MBEs/WBEs in obtaining bonding, lines of credit, or insurance as required by the recipient or bidder.

(G) Making efforts to assist interested MBEs/WBEs in obtaining necessary equipment, supplies, materials, or related assistance or services.

(H) Effectively using the services of available minority/women community organizations; minority/women contractors' groups; Federal, State, and local minority/women business assistance offices; and other organizations as allowed on a case-by-case basis to provide assistance in the recruitment and placement of MBEs/WBEs. Contact within 7 days from the bid opening the Business Opportunity and Work Force Development Unit at BOWD@ncdot.gov to give notification of the bidder's inability to get MBE or WBE quotes.

(I) Any other evidence that the bidder submits which shows that the bidder has made reasonable good faith efforts to meet the advertised goal.

In addition, the Department may take into account the following:

(1) Whether the bidder's documentation reflects a clear and realistic plan for achieving the Combined MBE/WBE Goal.

(2) The bidders' past performance in meeting the contract goal.

(3) The performance of other bidders in meeting the advertised goal. For example, when the apparent successful bidder fails to meet the goal, but others meet it, you may reasonably raise the question of whether, with additional reasonable efforts the apparent successful bidder could have met the goal. If the apparent successful bidder fails to meet the advertised goal, but meets or exceeds the average MBE and WBE participation obtained by other bidders, the Department may view this, in conjunction with other factors, as evidence of the apparent successful bidder having made a good faith effort.

If the Department does not award the contract to the apparent lowest responsive bidder, the Department reserves the right to award the contract to the next lowest responsive bidder that can satisfy to the Department that the Combined MBE/WBE Goal can be met or that an adequate good faith effort has been made to meet the advertised goal.

Non-Good Faith Appeal

The State Prequalification Engineer will notify the contractor verbally and in writing of non-good faith. A contractor may appeal a determination of non-good faith made by the Goal Compliance Committee. If a contractor wishes to appeal the determination made by the Committee, they shall provide written notification to the State Prequalification Engineer or at DBE@ncdot.gov. The appeal shall be made within 2 business days of notification of the determination of non-good faith.

Counting MBE/WBE Participation Toward Meeting the Combined MBE/WBE Goal

(A) Participation

The total dollar value of the participation by a committed MBE/WBE will be counted toward the contract goal requirements. The total dollar value of participation by a committed MBE/WBE will be based upon the value of work actually performed by the MBE/WBE and the actual payments to MBE/WBE firms by the Contractor.

(B) Joint Checks

Prior notification of joint check use shall be required when counting MBE/WBE participation for services or purchases that involves the use of a joint check. Notification shall be through submission of Form JC-1 *(Joint Check Notification Form)* and the use of joint checks shall be in accordance with the Department's Joint Check Procedures.

(C) Subcontracts (Non-Trucking)

A MBE/WBE may enter into subcontracts. Work that a MBE subcontracts to another MBE firm may be counted toward the anticipated MBE participation. The same holds true for work that a WBE subcontracts to another WBE firm. Work that a MBE/WBE subcontracts to a non-MBE/WBE firm does not count toward the contract goal requirement. It should be noted that every effort shall be made by MBE and WBE contractors to subcontract to the same certification (i.e., MBEs to MBEs and WBEs to WBEs), in order to fulfill the MBE or WBE participation breakdown. This, however, may not always be possible due to the limitation of firms in the area. If the MBE or WBE firm shows a good faith effort has been made to reach out to similarly certified firms and there is no interest or availability, and they can get assistance from other certified firms, the Engineer will not hold the prime responsible for meeting the individual MBE or WBE breakdown. If a MBE or WBE contractor or subcontractor subcontracts a significantly greater portion of the work of the contract than would be expected on the basis of standard industry practices, it shall be presumed that the MBE or WBE is not performing a commercially useful function.

(D) Joint Venture

When a MBE or WBE performs as a participant in a joint venture, the Contractor may count toward its contract goal requirement a portion of the total value of participation with the MBE or WBE in the joint venture, that portion of the total dollar value being a distinct clearly defined portion of work that the MBE or WBE performs with its forces.

(E) Suppliers

A contractor may count toward its MBE/ WBE requirement 60 percent of its expenditures for materials and supplies required to complete the contract and obtained from a MBE or WBE regular dealer and 100 percent of such expenditures from a MBE or WBE manufacturer.

(F) Manufacturers and Regular Dealers

A contractor may count toward its MBE/ WBE requirement the following expenditures to MBE/WBE firms that are not manufacturers or regular dealers:

(1) The fees or commissions charged by a MBE/WBE firm for providing a *bona fide* service, such as professional, technical, consultant, or managerial services, or for providing bonds or insurance specifically required for the performance of a DOT-assisted contract, provided the fees or commissions are determined to be reasonable and not excessive as compared with fees and commissions customarily allowed for similar services.

(2) With respect to materials or supplies purchased from a MBE/WBE, which is neither a manufacturer nor a regular dealer, count the entire amount of fees or commissions charged for assistance in the procurement of the materials and supplies, or fees or transportation charges for the delivery of materials or supplies required on a job site (but not the cost of the materials and supplies themselves), provided the fees are

determined to be reasonable and not excessive as compared with fees customarily allowed for similar services.

Commercially Useful Function

(A) MBE/WBE Utilization

The Contractor may count toward its contract goal requirement only expenditures to MBEs and WBEs that perform a commercially useful function in the work of a contract. A MBE/WBE performs a commercially useful function when it is responsible for execution of the work of the contract and is carrying out its responsibilities by actually performing, managing, and supervising the work involved. To perform a commercially useful function, the MBE/WBE shall also be responsible with respect to materials and supplies used on the contract, for negotiating price, determining quality and quantity, ordering the material and installing (where applicable) and paying for the material itself. To determine whether a MBE/WBE is performing a commercially useful function, the Department will evaluate the amount of work subcontracted, industry practices, whether the amount the firm is to be paid under the contract is commensurate with the work it is actually performing and the MBE/WBE credit claimed for its performance of the work, and any other relevant factors. If it is determined that a MBE or WBE is not performing a Commercially Useful Function, the contractor may present evidence to rebut this presumption to the Department.

(B) MBE/WBE Utilization in Trucking

The following factors will be used to determine if a MBE or WBE trucking firm is performing a commercially useful function:

(1) The MBE/WBE shall be responsible for the management and supervision of the entire trucking operation for which it is responsible on a particular contract, and there shall not be a contrived arrangement for the purpose of meeting the Combined MBE/WBE Goal.

(2) The MBE/WBE shall itself own and operate at least one fully licensed, insured, and operational truck used on the contract.

(3) The MBE/WBE receives credit for the total value of the transportation services it provides on the contract using trucks it owns, insures, and operates using drivers it employs.

(4) The MBE may subcontract the work to another MBE firm, including an owner-operator who is certified as a MBE. The same holds true that a WBE may subcontract the work to another WBE firm, including an owner-operator who is certified as a WBE. When this occurs, the MBE or WBE who subcontracts work receives credit for the total value of the transportation services the subcontracted MBE or WBE provides on the contract. It should be noted that every effort shall be made by MBE and WBE contractors to subcontract to the same certification (i.e.,

MBEs to MBEs and WBEs to WBEs), in order to fulfill the participation breakdown. This, however, may not always be possible due to the limitation of firms in the area. If the MBE or WBE firm shows a good faith effort has been made to reach out to similarly certified transportation service providers and there is no interest or availability, and they can get assistance from other certified providers, the Engineer will not hold the prime responsible for meeting the individual MBE or WBE participation breakdown.

(5) The MBE/WBE may also subcontract the work to a non-MBE/WBE firm, including from an owner-operator. The MBE/WBE who subcontracts the work to a non-MBE/WBE is entitled to credit for the total value of transportation services provided by the non-MBE/WBE subcontractor not to exceed the value of transportation services provided by MBE/WBE-owned trucks on the contract. Additional participation by non-MBE/WBE subcontractors receives credit only for the fee or commission it receives as a result of the subcontract arrangement. The value of services performed under subcontract agreements between the MBE/WBE and the Contractor will not count towards the MBE/WBE contract requirement.

(6) A MBE/WBE may lease truck(s) from an established equipment leasing business open to the general public. The lease must indicate that the MBE/WBE has exclusive use of and control over the truck. This requirement does not preclude the leased truck from working for others during the term of the lease with the consent of the MBE/WBE, so long as the lease gives the MBE/WBE absolute priority for use of the leased truck. This type of lease may count toward the MBE/WBE's credit as long as the driver is under the MBE/WBE's payroll.

(7) Subcontracted/leased trucks shall display clearly on the dashboard the name of the MBE/WBE that they are subcontracted/leased to and their own company name if it is not identified on the truck itself. Magnetic door signs are not permitted.

MBE/WBE Replacement

When a Contractor has relied on a commitment to a MBE or WBE subcontractor (or an approved substitute MBE or WBE subcontractor) to meet all or part of a contract goal requirement, the contractor shall not terminate the MBE/WBE subcontractor for convenience. This includes, but is not limited to, instances in which the Contractor seeks to perform the work of the terminated subcontractor with another MBE/WBE subcontractor, a non-MBE/WBE subcontractor, or with the Contractor's own forces or those of an affiliate.

The Contractor must give notice in writing both by certified mail and email to the MBE/WBE subcontractor, with a copy to the Engineer of its intent to request to terminate and/or substitute, and the reason for the request. The Contractor must give the MBE/WBE subcontractor five (5) business days to respond to the Contractor's Notice of Intent to Request Termination and/or Substitution. If the MBE/WBE subcontractor objects to the intended termination/substitution, the MBE/WBE, within five (5) business days must advise the Contractor and the Department of the reasons why the action should not be approved. The five-day notice period shall begin on the next business day after written notice is provided to the MBE/WBE subcontractor.

A committed MBE/WBE subcontractor may only be terminated after receiving the Department's written approval based upon a finding of good cause for the proposed termination and/or substitution. For purposes of this section, good cause shall include the following circumstances:

(a) The listed MBE/WBE subcontractor fails or refuses to execute a written contract;
(b) The listed MBE/WBE subcontractor fails or refuses to perform the work of its subcontract in a way consistent with normal industry standards. Provided, however, that good cause does not exist if the failure or refusal of the MBE/WBE subcontractor to perform its work on the subcontract results from the bad faith or discriminatory action of the prime contractor;
(c) The listed MBE/WBE subcontractor fails or refuses to meet the prime contractor's reasonable, nondiscriminatory bond requirements;
(d) The listed MBE/WBE subcontractor becomes bankrupt, insolvent, or exhibits credit unworthiness;
(e) The listed MBE/WBE subcontractor is ineligible to work on public works projects because of suspension and debarment proceedings pursuant to 2 CFR Parts 180, 215 and 1,200 or applicable state law;
(f) The listed MBE/WBE subcontractor is not a responsible contractor;
(g) The listed MBE/WBE voluntarily withdraws from the project and provides written notice of withdrawal;
(h) The listed MBE/WBE is ineligible to receive MBE/WBE credit for the type of work required;
(i) A MBE/WBE owner dies or becomes disabled with the result that the listed MBE/WBE contractor is unable to complete its work on the contract;
(j) Other documented good cause that compels the termination of the MBE/WBE subcontractor. Provided, that good cause does not exist if the prime contractor seeks to terminate a MBE/WBE it relied upon to obtain the contract so that the prime contractor can self-perform the work for which the MBE/WBE contractor was engaged or so that the prime contractor can substitute another MBE/WBE or non-MBE/WBE contractor after contract award.

The Contractor shall comply with the following for replacement of a committed MBE/WBE:

(A) Performance Related Replacement

When a committed MBE/WBE is terminated for good cause as stated above, an additional MBE/WBE that was submitted at the time of bid may be used to fulfill the MBE/WBE commitment to meet the Combined MBE/WBE Goal. A good faith effort will only be required for removing a committed MBE/WBE if there were no additional MBE/WBEs submitted at the time of bid to cover the same amount of work as the MBE/WBE that was terminated.

If a replacement MBE/WBE is not found that can perform at least the same amount of work as the terminated MBE/WBE, the Contractor shall submit a good faith effort documenting the steps taken. Such documentation shall include, but not be limited to, the following:

(1) Copies of written notification to MBE/WBEs that their interest is solicited in contracting the work defaulted by the previous MBE/WBE or in subcontracting other items of work in the contract.

(2) Efforts to negotiate with MBE/WBEs for specific subbids including, at a minimum:

(a) The names, addresses, and telephone numbers of MBE/WBEs who were contacted.

(b) A description of the information provided to MBE/WBEs regarding the plans and specifications for portions of the work to be performed.

(3) A list of reasons why MBE/WBE quotes were not accepted.

(4) Efforts made to assist the MBE/WBEs contacted, if needed, in obtaining bonding or insurance required by the Contractor.

(B) Decertification Replacement

(1) When a committed MBE/WBE is decertified by the Department after the SAF (*Subcontract Approval Form*) has been received by the Department, the Department will not require the Contractor to solicit replacement MBE/WBE participation equal to the remaining work to be performed by the decertified firm. The participation equal to the remaining work performed by the decertified firm will count toward the contract goal requirement.

(2) When a committed MBE/WBE is decertified prior to the Department receiving the SAF (*Subcontract Approval Form*) for the named MBE/WBE firm, the Contractor shall take all necessary and reasonable steps to replace the MBE/WBE subcontractor with another MBE/WBE subcontractor to perform at least the same amount of work to meet the Combined MBE/WBE goal requirement. If a MBE/WBE firm is not found to do the same amount of work, a good faith effort must be submitted to NCDOT (see A herein for required documentation).

All requests for replacement of a committed MBE/WBE firm shall be submitted to the Engineer for approval on Form RF-1 *(DBE Replacement Request).* If the Contractor fails to follow this procedure, the Contractor may be disqualified from further bidding for a period of up to 6 months.

Changes in the Work

When the Engineer makes changes that result in the reduction or elimination of work to be performed by a committed MBE/WBE, the Contractor will not be required to seek additional participation. When the Engineer makes changes that result in additional work to be performed by a MBE/WBE based upon the Contractor's commitment, the MBE/WBE shall participate in additional work to the same extent as the MBE/WBE participated in the original contract work.

When the Engineer makes changes that result in extra work, which has more than a minimal impact on the contract amount, the Contractor shall seek additional participation by MBEs/WBEs unless otherwise approved by the Engineer.

When the Engineer makes changes that result in an alteration of plans or details of construction, and a portion or all of the work had been expected to be performed by a committed MBE/WBE, the Contractor shall seek participation by MBEs/WBEs unless otherwise approved by the Engineer.

When the Contractor requests changes in the work that result in the reduction or elimination of work that the Contractor committed to be performed by a MBE/WBE, the Contractor shall seek additional participation by MBEs/WBEs equal to the reduced MBE/WBE participation caused by the changes.

Reports and Documentation

A SAF (*Subcontract Approval Form*) shall be submitted for all work which is to be performed by a MBE/WBE subcontractor. The Department reserves the right to require copies of actual subcontract agreements involving MBE/WBE subcontractors.

When using transportation services to meet the contract commitment, the Contractor shall submit a proposed trucking plan in addition to the SAF. The plan shall be submitted prior to beginning construction on the project. The plan shall include the names of all trucking firms proposed for use, their certification type(s), the number of trucks owned by the firm, as well as the individual truck identification numbers, and the line item(s) being performed.

Within 30 calendar days of entering into an agreement with a MBE/WBE for materials, supplies or services, not otherwise documented by the SAF as specified above, the Contractor shall furnish the Engineer a copy of the agreement. The documentation shall also indicate the percentage (60% or 100%) of expenditures claimed for MBE/WBE credit.

Reporting Minority and Women Business Enterprise Participation

The Contractor shall provide the Engineer with an accounting of payments made to all MBE/ WBE firms, including material suppliers and contractors at all levels (prime, subcontractor, or second tier subcontractor). This accounting shall be furnished to the Engineer for any given month by the end of the following month. Failure to submit this information accordingly may result in the following action:

(A) Withholding of money due in the next partial pay estimate; or

(B) Removal of an approved contractor from the prequalified bidders' list or the removal of other entities from the approved subcontractors list.

While each contractor (prime, subcontractor, 2nd tier subcontractor) is responsible for accurate accounting of payments to MBEs/WBEs, it shall be the prime contractor's responsibility to report all monthly and final payment information in the correct reporting manner.

Failure on the part of the Contractor to submit the required information in the time frame specified may result in the disqualification of that contractor and any affiliate companies from further bidding until the required information is submitted.

Failure on the part of any subcontractor to submit the required information in the time frame specified may result in the disqualification of that contractor and any affiliate companies from being approved for work on future DOT projects until the required information is submitted.

Contractors reporting transportation services provided by non-MBE/WBE lessees shall evaluate the value of services provided during the month of the reporting period only.

At any time, the Engineer can request written verification of subcontractor payments.

The Contractor shall report the accounting of payments through the Department's Payment Tracking System.

Failure to Meet Contract Requirements

Failure to meet contract requirements in accordance with Subarticle 102-15(J) of the *2018 Standard Specifications* may be cause to disqualify the Contractor.

CONTRACTOR'S LICENSE REQUIREMENTS:

(7-1-95) 102-14 SP1 G88

If the successful bidder does not hold the proper license to perform any plumbing, heating, air conditioning, or electrical work in this contract, he will be required to sublet such work to a contractor properly licensed in accordance with *Article 2 of Chapter 87 of the General Statutes* (licensing of heating, plumbing, and air conditioning contractors) and *Article 4 of Chapter 87* of the *General Statutes* (licensing of electrical contractors).

USE OF UNMANNED AIRCRAFT SYSTEM (UAS):

(8-20-19) SP1 G092

The Contractor shall adhere to all Federal, State and Local regulations and guidelines for the use of Unmanned Aircraft Systems (UAS). This includes but is not limited to US 14 CFR Part 107 *Small UAS Rule*, NC GS 15A-300.2 *Regulation of launch and recovery sites,* NC GS 63-95 *Training required for the operation of unmanned aircraft systems*, NC GS 63-96 *Permit required for commercial operation of unmanned aircraft system,* and NCDOT UAS Policy. The required operator certifications include possessing a current Federal Aviation Administration (FAA) Remote Pilot Certificate, a NC UAS Operator Permit as well as operating a UAS registered with the FAA.

Prior to beginning operations, the Contractor shall complete the NCDOT UAS – Flight Operation Approval Form and submit it to the Engineer for approval. All UAS operations shall be approved by the Engineer prior to beginning the operations.

All contractors or subcontractors operating UAS shall have UAS specific general liability insurance to cover all operations under this contract.

The use of UAS is at the Contractor's discretion. No measurement or payment will be made for the use of UAS. In the event that the Department directs the Contractor to utilize UAS, payment will be in accordance with Article 104-7 Extra Work.

SUBSURFACE INFORMATION:

(7-1-95) 450 SP1 G112 D

Subsurface information is available on the roadway and structure portions of this project.

PORTABLE CONCRETE BARRIER - (Partial Payments for Materials):

(7-1-95) (Rev. 8-16-11) 1170-4 SP1 G121

When so authorized by the Engineer, partial materials payments will be made up to 95 percent of the delivered cost of portable concrete barrier, provided that these materials have been delivered on the project and stored in an acceptable manner, and further provided the documents listed in Subarticle 109-5(C) of the *2018 Standard Specifications* have been furnished to the Engineer.

The provisions of Subarticle 109-5(B) of the *2018 Standard Specifications* will apply to the portable concrete barrier.

MAINTENANCE OF THE PROJECT:

(11-20-07) (Rev. 1-17-12) 104-10 SP1 G125

Revise the *2018 Standard Specifications* as follows:

Page 1-39, Article 104-10 Maintenance of the Project, line 25, add the following after the first sentence of the first paragraph:

All guardrail/guiderail within the project limits shall be included in this maintenance.

Page 1-39, Article 104-10 Maintenance of the Project, line 30, add the following as the last sentence of the first paragraph:

The Contractor shall perform weekly inspections of guardrail and guiderail and shall report damages to the Engineer on the same day of the weekly inspection. *Where damaged guardrail or guiderail is repaired or replaced as a result of maintaining the project in* accordance with this article, such repair or replacement shall be performed within 7 consecutive calendar days of such inspection report.

Page 1-39, Article 104-10 Maintenance of the Project, lines 42-44, replace the last sentence of the last paragraph with the following:

The Contractor will not be directly compensated for any maintenance operations necessary, except for maintenance of guardrail/guiderail, as this work will be considered incidental to the work covered by the various contract items. The provisions of Article 104-7, Extra Work, and Article 104-8, Compensation and Record Keeping will apply to authorized maintenance of guardrail/guiderail. Performance of weekly inspections of guardrail/guiderail, and the damage reports required as described above, will be considered to be an incidental part of the work being paid for by the various contract items.

ELECTRONIC BIDDING:

(2-19-19) 101, 102, 103 SP1 G140

Revise the *2018 Standard Specifications* as follows:

Page 1-4, Article 101-3, DEFINITIONS, BID (OR PROPOSAL) *Electronic Bid,* line 1, replace "Bid Express®" with "the approved electronic bidding provider".

Page 1-15, Subarticle 102-8(B), Electronic Bids, lines 39-40, replace "to Bid Express®" with "via the approved electronic bidding provider".

Page 1-15, Subarticle 102-8(B)(1), Electronic Bids, line 41, delete "from Bid Express®"

Page 1-17, Subarticle 102-9(C)(2), Electronic Bids, line 21, replace "Bid Express® miscellaneous folder within the .ebs" with "electronic submittal".

Page 1-29, Subarticle 103-4(C)(2), Electronic Bids, line 32, replace ".ebs miscellaneous data file of Expedite" with "electronic submittal file"

TWELVE MONTH GUARANTEE:

(7-15-03) 108 SP1 G145

(A) The Contractor shall guarantee materials and workmanship against latent and patent defects arising from faulty materials, faulty workmanship or negligence for a period of twelve months following the date of final acceptance of the work for maintenance and shall replace such defective materials and workmanship without cost to the Department. The Contractor will not be responsible for damage due to faulty design, normal wear and tear, for negligence on the part of the Department, and/or for use in excess of the design.

(B) Where items of equipment or material carry a manufacturer's guarantee for any period in excess of twelve months, then the manufacturer's guarantee shall apply for that particular piece of equipment or material. The Department's first remedy shall be through the manufacturer although the Contractor is responsible for invoking the warranted repair work with the manufacturer. The Contractor's responsibility shall be limited to the term of the manufacturer's guarantee. NCDOT would be afforded the same warranty as provided by the Manufacturer.

This guarantee provision shall be invoked only for major components of work in which the Contractor would be wholly responsible for under the terms of the contract. Examples would include pavement structures, bridge components, and sign structures. This provision will not be used as a mechanism to force the Contractor to return to the project to make repairs or perform additional work that the Department would normally compensate the Contractor for. In addition, routine maintenance activities (i.e. mowing grass, debris removal, ruts in earth shoulders,) are not parts of this guarantee.

Appropriate provisions of the payment and/or performance bonds shall cover this guarantee for the project.

To ensure uniform application statewide the Division Engineer will forward details regarding the circumstances surrounding any proposed guarantee repairs to the Chief Engineer for review and approval prior to the work being performed.

OUTSOURCING OUTSIDE THE USA:

(9-21-04) (Rev. 5-16-06) SP1 G150

All work on consultant contracts, services contracts, and construction contracts shall be performed in the United States of America. No work shall be outsourced outside of the United States of America.

Outsourcing for the purpose of this provision is defined as the practice of subcontracting labor, work, services, staffing, or personnel to entities located outside of the United States.

The North Carolina Secretary of Transportation shall approve exceptions to this provision in writing.

EROSION AND SEDIMENT CONTROL/STORMWATER CERTIFICATION:

(1-16-07) (Rev 04-01-19) 105-16, 225-2, 16 SP1 G180

General

Schedule and conduct construction activities in a manner that will minimize soil erosion and the resulting sedimentation and turbidity of surface waters. Comply with the requirements herein regardless of whether or not a National Pollution discharge Elimination System (NPDES) permit for the work is required.

Establish a chain of responsibility for operations and subcontractors' operations to ensure that the *Erosion and Sediment Control/Stormwater Pollution Prevention Plan* is implemented and maintained over the life of the contract.

(A) *Certified Supervisor* - Provide a certified Erosion and Sediment Control/Stormwater Supervisor to manage the Contractor and subcontractor operations, insure compliance with Federal, State and Local ordinances and regulations, and manage the Quality Control Program.

(B) *Certified Foreman* - Provide a certified, trained foreman for each construction operation that increases the potential for soil erosion or the possible sedimentation and turbidity of surface waters.

(C) *Certified Installer* - Provide a certified installer to install or direct the installation for erosion or sediment/stormwater control practices.

(D) *Certified Designer* - Provide a certified designer for the design of the erosion and sediment control/stormwater component of reclamation plans and, if applicable, for the design of the project erosion and sediment control/stormwater plan.

Roles and Responsibilities

(A) *Certified Erosion and Sediment Control/Stormwater Supervisor* - The Certified Supervisor shall be Level II and responsible for ensuring the erosion and sediment control/stormwater plan is adequately implemented and maintained on the project and for conducting the quality control program. The Certified Supervisor shall be on the project within 24 hours notice from initial exposure of an erodible surface to the project's final acceptance. Perform the following duties:

(1) Manage Operations - Coordinate and schedule the work of subcontractors so that erosion and sediment control/stormwater measures are fully executed for each operation and in a timely manner over the duration of the contract.

(a) Oversee the work of subcontractors so that appropriate erosion and sediment control/stormwater preventive measures are conformed to at each stage of the work.
(b) Prepare the required National Pollutant Discharge Elimination System (NPDES) Inspection Record and submit to the Engineer.
(c) Attend all weekly or monthly construction meetings to discuss the findings of the NPDES inspection and other related issues.
(d) Implement the erosion and sediment control/stormwater site plans requested.
(e) Provide any needed erosion and sediment control/stormwater practices for the Contractor's temporary work not shown on the plans, such as, but not limited to work platforms, temporary construction, pumping operations, plant and storage yards, and cofferdams.
(f) Acquire applicable permits and comply with requirements for borrow pits, dewatering, and any temporary work conducted by the Contractor in jurisdictional areas.
(g) Conduct all erosion and sediment control/stormwater work in a timely and workmanlike manner.
(h) Fully perform and install erosion and sediment control/stormwater work prior to any suspension of the work.
(i) Coordinate with Department, Federal, State and Local Regulatory agencies on resolution of erosion and sediment control/stormwater issues due to the Contractor's operations.
(j) Ensure that proper cleanup occurs from vehicle tracking on paved surfaces or any location where sediment leaves the Right-of-Way.
(k) Have available a set of erosion and sediment control/stormwater plans that are initialed and include the installation date of Best Management Practices. These practices shall include temporary and permanent groundcover and be properly updated to reflect necessary plan and field changes for use and review by Department personnel as well as regulatory agencies.

(2) Requirements set forth under the NPDES Permit - The Department's NPDES Stormwater permit (NCS000250) outlines certain objectives and management measures pertaining to construction activities. The permit references *NCG010000, General Permit to Discharge Stormwater* under the NPDES, and states that the

Department shall incorporate the applicable requirements into its delegated Erosion and Sediment Control Program for construction activities disturbing one or more acres of land. The Department further incorporates these requirements on all contracted bridge and culvert work at jurisdictional waters, regardless of size. Some of the requirements are, but are not limited to:

(a) Control project site waste to prevent contamination of surface or ground waters of the state, i.e. from equipment operation/maintenance, construction materials, concrete washout, chemicals, litter, fuels, lubricants, coolants, hydraulic fluids, any other petroleum products, and sanitary waste.
(b) Inspect erosion and sediment control/stormwater devices and stormwater discharge outfalls at least once every 7 calendar days and within 24 hours after a rainfall event of greater than 1.0 inch that occurs within a 24 hour period. Additional monitoring may be required at the discretion of Division of Water Resources personnel if the receiving stream is 303(d) listed for turbidity and the project has had documented problems managing turbidity.
(c) Maintain an onsite rain gauge or use the Department's Multi-Sensor Precipitation Estimate website to maintain a daily record of rainfall amounts and dates.
(d) Maintain erosion and sediment control/stormwater inspection records for review by Department and Regulatory personnel upon request.
(e) Implement approved reclamation plans on all borrow pits, waste sites and staging areas.
(f) Maintain a log of turbidity test results as outlined in the Department's Procedure for Monitoring Borrow Pit Discharge.
(g) Provide secondary containment for bulk storage of liquid materials.
(h) Provide training for employees concerning general erosion and sediment control/stormwater awareness, the Department's NPDES Stormwater Permit NCS000250 requirements, and the applicable requirements of the *General Permit, NCG010000*.
(i) Report violations of the NPDES permit to the Engineer immediately who will notify the Division of Water Quality Regional Office within 24 hours of becoming aware of the violation.

(3) Quality Control Program - Maintain a quality control program to control erosion, prevent sedimentation and follow provisions/conditions of permits. The quality control program shall:

(a) Follow permit requirements related to the Contractor and subcontractors' construction activities.
(b) Ensure that all operators and subcontractors on site have the proper erosion and sediment control/stormwater certification.
(c) Notify the Engineer when the required certified erosion and sediment control/stormwater personnel are not available on the job site when needed.
(d) Conduct the inspections required by the NPDES permit.
(e) Take corrective actions in the proper timeframe as required by the NPDES permit for problem areas identified during the NPDES inspections.

(f) Incorporate erosion control into the work in a timely manner and stabilize disturbed areas with mulch/seed or vegetative cover on a section-by-section basis.

(g) Use flocculants approved by state regulatory authorities where appropriate and where required for turbidity and sedimentation reduction.

(h) Ensure proper installation and maintenance of temporary erosion and sediment control devices.

(i) Remove temporary erosion or sediment control devices when they are no longer necessary as agreed upon by the Engineer.

(j) The Contractor's quality control and inspection procedures shall be subject to review by the Engineer. Maintain NPDES inspection records and make records available at all times for verification by the Engineer.

(B) *Certified Foreman* - At least one Certified Foreman shall be onsite for each type of work listed herein during the respective construction activities to control erosion, prevent sedimentation and follow permit provisions:

(1) Foreman in charge of grading activities
(2) Foreman in charge of bridge or culvert construction over jurisdictional areas
(3) Foreman in charge of utility activities

The Contractor may request to use the same person as the Level II Supervisor and Level II Foreman. This person shall be onsite whenever construction activities as described above are taking place. This request shall be approved by the Engineer prior to work beginning.

The Contractor may request to name a single Level II Foreman to oversee multiple construction activities on small bridge or culvert replacement projects. This request shall be approved by the Engineer prior to work beginning.

(C) *Certified Installers* - Provide at least one onsite, Level I Certified Installer for each of the following erosion and sediment control/stormwater crew:

(1) Seeding and Mulching
(2) Temporary Seeding
(3) Temporary Mulching
(4) Sodding
(5) Silt fence or other perimeter erosion/sediment control device installations
(6) Erosion control blanket installation
(7) Hydraulic tackifier installation
(8) Turbidity curtain installation
(9) Rock ditch check/sediment dam installation
(10) Ditch liner/matting installation
(11) Inlet protection
(12) Riprap placement
(13) Stormwater BMP installations (such as but not limited to level spreaders, retention/detention devices)
(14) Pipe installations within jurisdictional areas

If a Level I *Certified Installer* is not onsite, the Contractor may substitute a Level II Foreman for a Level I Installer, provided the Level II Foreman is not tasked to another crew requiring Level II Foreman oversight.

(D) *Certified Designer* - Include the certification number of the Level III-B Certified Designer on the erosion and sediment control/stormwater component of all reclamation plans and if applicable, the certification number of the Level III-A Certified Designer on the design of the project erosion and sediment control/stormwater plan.

Preconstruction Meeting

Furnish the names of the *Certified Erosion and Sediment Control/Stormwater Supervisor, Certified Foremen, Certified Installers* and *Certified Designer* and notify the Engineer of changes in certified personnel over the life of the contract within 2 days of change.

Ethical Responsibility

Any company performing work for the North Carolina Department of Transportation has the ethical responsibility to fully disclose any reprimand or dismissal of an employee resulting from improper testing or falsification of records.

Revocation or Suspension of Certification

Upon recommendation of the Chief Engineer to the certification entity, certification for *Supervisor*, *Certified Foremen*, *Certified Installers* and *Certified Designer* may be revoked or suspended with the issuance of an *Immediate Corrective Action (ICA), Notice of Violation (NOV),* or C*ease and Desist Order* for erosion and sediment control/stormwater related issues.

The Chief Engineer may recommend suspension or permanent revocation of certification due to the following:

(A) Failure to adequately perform the duties as defined within this certification provision.
(B) Issuance of an ICA, NOV, or Cease and Desist Order.
(C) Failure to fully perform environmental commitments as detailed within the permit conditions and specifications.
(D) Demonstration of erroneous documentation or reporting techniques.
(E) Cheating or copying another candidate's work on an examination.
(F) Intentional falsification of records.
(G) Directing a subordinate under direct or indirect supervision to perform any of the above actions.
(H) Dismissal from a company for any of the above reasons.
(I) Suspension or revocation of one's certification by another entity.

Suspension or revocation of a certification will be sent by certified mail to the certificant and the Corporate Head of the company that employs the certificant.

A certificant has the right to appeal any adverse action which results in suspension or permanent revocation of certification by responding, in writing, to the Chief Engineer within 10 calendar days after receiving notice of the proposed adverse action.

Chief Engineer
1536 Mail Service Center
Raleigh, NC 27699-1536

Failure to appeal within 10 calendar days will result in the proposed adverse action becoming effective on the date specified on the certified notice. Failure to appeal within the time specified will result in a waiver of all future appeal rights regarding the adverse action taken. The certificant will not be allowed to perform duties associated with the certification during the appeal process.

The Chief Engineer will hear the appeal and make a decision within 7 days of hearing the appeal. Decision of the Chief Engineer will be final and will be made in writing to the certificant.

If a certification is temporarily suspended, the certificant shall pass any applicable written examination and any proficiency examination, at the conclusion of the specified suspension period, prior to having the certification reinstated.

Measurement and Payment

Certified Erosion and Sediment Control/Stormwater Supervisor, Certified Foremen, Certified Installers and *Certified Designer* will be incidental to the project for which no direct compensation will be made.

PROCEDURE FOR MONITORING BORROW PIT DISCHARGE:

(2-20-07) (Rev. 4-5-19) 105-16, 230, 801 SP1 G181

Water discharge from borrow pit sites shall not cause surface waters to exceed 50 NTUs (nephelometric turbidity unit) in streams not designated as trout waters and 10 NTUs in streams, lakes or reservoirs designated as trout waters. For lakes and reservoirs not designated as trout waters, the turbidity shall not exceed 25 NTUs. If the turbidity exceeds these levels due to natural background conditions, the existing turbidity level shall not be increased.

If during any operating day, the downstream water quality exceeds the standard, the Contractor shall do all of the following:

(A) Either cease discharge or modify the discharge volume or turbidity levels to bring the downstream turbidity levels into compliance, or

(B) Evaluate the upstream conditions to determine if the exceedance of the standard is due to natural background conditions. If the background turbidity measurements exceed the standard, operation of the pit and discharge can continue as long as the stream turbidity levels are not increased due to the discharge.

(C) Measure and record the turbidity test results (time, date and sampler) at all defined sampling locations 30 minutes after startup and at a minimum, one additional sampling of all sampling locations during that 24-hour period in which the borrow pit is discharging.

(D) Notify DWQ within 24 hours of any stream turbidity standard exceedances that are not brought into compliance.

During the Environmental Assessment required by Article 230-4 of the *2018 Standard Specifications*, the Contractor shall define the point at which the discharge enters into the State's surface waters and the appropriate sampling locations. Sampling locations shall include points upstream and downstream from the point at which the discharge enters these waters. Upstream sampling location shall be located so that it is not influenced by backwater conditions and represents natural background conditions. Downstream sampling location shall be located at the point where complete mixing of the discharge and receiving water has occurred.

The discharge shall be closely monitored when water from the dewatering activities is introduced into jurisdictional wetlands. Any time visible sedimentation (deposition of sediment) on the wetland surface is observed, the dewatering activity will be suspended until turbidity levels in the stilling basin can be reduced to a level where sediment deposition does not occur. Staining of wetland surfaces from suspended clay particles, occurring after evaporation or infiltration, does not constitute sedimentation. No activities shall occur in wetlands that adversely affect the functioning of a wetland. Visible sedimentation will be considered an indication of possible adverse impacts on wetland use.

The Engineer will perform independent turbidity tests on a random basis. These results will be maintained in a log within the project records. Records will include, at a minimum, turbidity test results, time, date and name of sampler. Should the Department's test results exceed those of the Contractor's test results, an immediate test shall be performed jointly with the results superseding the previous test results of both the Department and the Contractor.

The Contractor shall use the *NCDOT Turbidity Reduction Options for Borrow Pits Matrix,* available at https://connect.ncdot.gov/resources/roadside/FieldOperationsDocuments/TurbidityReductionOptionSheet.pdf to plan, design, construct, and maintain BMPs to address water quality standards. Tier I Methods include stilling basins which are standard compensatory BMPs. Other Tier I methods are noncompensatory and shall be used when needed to meet the stream turbidity standards. Tier II Methods are also noncompensatory and are options that may be needed for protection of rare or unique resources or where special environmental conditions exist at the site which have led to additional requirements being placed in the DWQ's 401 Certifications and approval letters, Isolated Wetland Permits, Riparian Buffer Authorization or a DOT Reclamation Plan's Environmental Assessment for the specific site. Should the Contractor exhaust all Tier I Methods on a site exclusive of rare or unique resources or special environmental conditions, Tier II Methods may be required by regulators on a case by case basis per supplemental agreement.

The Contractor may use cation exchange capacity (CEC) values from proposed site borings to plan and develop the bid for the project. CEC values exceeding 15 milliequivalents per 100 grams of soil may indicate a high potential for turbidity and should be avoided when dewatering into surface water is proposed.

No additional compensation for monitoring borrow pit discharge will be paid.

PROJECT SPECIAL PROVISIONS

ROADWAY

METHOD OF CLEARING – MODIFIED METHOD III:

(4-6-06) (Rev.8-18-15) 200 SP2 R02B(Revised)

Perform clearing on this project to the limits established by Modified Method "III" shown on Sheet 2C-9 of the plans. Conventional clearing methods may be used unless permit drawings or conditions have been included in the proposal which require certain areas to be cleared by hand methods.

REPAIRS TO EXISTING ROADS:

The Contractor is advised that as part of this contract, he will be required to maintain and resurface existing roads adjacent to this project that are used by the Contractor for hauling materials and/or equipment as directed by the Engineer. At the preconstruction conference, the Contractor shall present a detailed plan of his operations including the use of any existing roads for transporting materials to and from the project. Any existing road which is not posted with weight limits less than the legal weight limit and utilized as described above will be maintained in a safe and passable condition as directed by the Engineer. Repair and maintenance of these existing roads will be paid for at the contract unit prices for the various items involved except as follows:

The existing weight limit, if less than legal weight limit, on existing roads may be removed if requested; however, the Contractor will be responsible for maintaining these roads at his own expense in accordance with Article 105-15 of the *Standard Specifications*.

BUILDING REMOVAL:

(1-1-02) (Rev. 11-15-16) 215 SP2 R15 C

Remove the buildings and appurtenances listed below in accordance with Section 215 of the *2018 Standard Specifications*:

Parcel 613, Detached Garage, Left of SS 64+00, SL -L1-

Parcel 627, Manufactured Home, Single Wide, Septic System, Right of SS 111+25, SL -L1-

Parcel 628, Manufactured Home, Single Wide, Septic System, Right of SS 112+50, SL -L1-

When the description of the work for an item indicates a building partially inside and partially outside the right of way and/or construction area, but does not require the building to be cut off, the entire building shall be removed.

TEMPORARY DETOURS:

(7-1-95) (Rev. 11-19-13) 1101 SP2 R30B

Construct temporary detours required on this project in accordance with the typical sections in the plans or as directed.

After the detours have served their purpose, remove the portions deemed unsuitable for use as a permanent part of the project as directed by the Engineer. Salvage and stockpile the aggregate base course removed from the detours at locations within the right of way, as directed by the Engineer, for removal by State Forces. Place pavement and earth material removed from the detour in embankments or dispose of in waste areas furnished by the Contractor.

Aggregate base course and earth material that is removed will be measured and will be paid at the contract unit price per cubic yard for *Unclassified Excavation*. Pavement that is removed will be

measured and will be paid at the contract unit price per square yard for *Removal of Existing _____ Pavement*. Pipe culverts removed from the detours remain the property of the Contractor. Pipe culverts that are removed will be measured and will be paid at the contract unit price per linear foot for *Pipe Removal*. Payment for the construction of the detours will be made at the contract unit prices for the various items involved.

Such prices and payments will be full compensation for constructing the detours and for the work of removing, salvaging, and stockpiling aggregate base course; removing pipe culverts; and for placing earth material and pavement in embankments or disposing of earth material and pavement in waste areas.

TEMPORARY CROSSOVERS:

(7-1-95) (Rev. 11-19-13) 1101 SP2 R30B (Rev)

Construct temporary crossovers required on this project in accordance with the typical sections in the plans or as directed.

After the crossovers have served their purpose, remove the portions deemed unsuitable for use as a permanent part of the project as directed by the Engineer. Salvage and stockpile the aggregate base course removed from the crossovers at locations within the right of way, as directed by the Engineer, for removal by State Forces. Place pavement and earth material removed from the crossovers in embankments or dispose of in waste areas furnished by the Contractor.

Aggregate base course and earth material that is removed will be measured and will be paid at the contract unit price per cubic yard for *Unclassified Excavation*. Pavement that is removed will be measured and will be paid at the contract unit price per square yard for *Removal of Existing Pavement*. Pipe culverts removed from the crossovers remain the property of the Contractor. Pipe culverts that are removed will be measured and will be paid at the contract unit price per linear foot for *Pipe Removal*. Payment for the construction of the crossovers will be made at the contract unit prices for the various items involved.

Such prices and payments will be full compensation for constructing the crossovers and for the work of removing, salvaging, and stockpiling aggregate base course; removing pipe culverts; and for placing earth material and pavement in embankments or disposing of earth material and pavement in waste areas.

SHOULDER AND FILL SLOPE MATERIAL:

(5-21-02) 235, 560 SP2 R45 B

Description

Perform the required shoulder and slope construction for this project in accordance with the applicable requirements of Section 560 and Section 235 of the *2018 Standard Specifications*.

Measurement and Payment

When the Contractor elects to obtain material from an area located beneath a proposed fill sections which does not require excavation for any reason other than to generate acceptable shoulder and fill slope material, the work of performing the excavation will be considered incidental to the item of *Borrow Excavation* or *Shoulder Borrow*. If there is no pay item for *Borrow* or *Shoulder Borrow*

in the contract, this work will be considered incidental to *Unclassified Excavation*. Stockpile the excavated material in a manner to facilitate measurement by the Engineer. Fill the void created by the excavation of the shoulder and fill slope material with suitable material. Payment for material used from the stockpile will be made at the contract unit price for *Borrow Excavation* or *Shoulder Borrow*. If there is no pay item for *Borrow Excavation* or *Shoulder Borrow*, then the material will be paid for at the contract unit price for *Unclassified Excavation*. The material used to fill the void created by the excavation of the shoulder and fill slope material will be made at the contract unit price for *Unclassified Excavation*, *Borrow Excavation*, or *Shoulder Borrow*, depending on the source of the material.

Material generated from undercut excavation, unclassified excavation or clearing and grubbing operations that is placed directly on shoulders or slope areas, will not be measured separately for payment, as payment for the work requiring the excavation will be considered adequate compensation for depositing and grading the material on the shoulders or slopes.

When undercut excavation is performed at the direction of the Engineer and the material excavated is found to be suitable for use as shoulder and fill slope material, and there is no area on the project currently prepared to receive the material generated by the undercut operation, the Contractor may construct a stockpile for use as borrow at a later date. Payment for the material used from the stockpile will be made at the contract unit price for *Borrow Excavation* or *Shoulder Borrow*.

When shoulder material is obtained from borrow sources or from stockpiled material, payment for the work of shoulder construction will be made at the contract unit price per cubic yard for *Borrow Excavation* or *Shoulder Borrow* in accordance with the applicable provisions of Section 230 or Section 560 of the *2018 Standard Specifications*.

COAL COMBUSTION PRODUCTS IN EMBANKMENTS:

(4-16-02) (Rev. 5-19-15) 235 SP02 R70

Description

This specification allows the Contractor an option, with the approval of the Engineer, to use coal combustion products (CCPs) in embankments as a substitute for conventional borrow material. The amount of CCPs allowed to be used for this project will be less than 80,000 tons total and less than 8,000 tons per acre.

Materials

Supply coal combustion products from the Department list of potential suppliers maintained by the Value Management Unit. Site specific approval of CCP material will be required prior to beginning construction.

The following CCPs are unacceptable:

(A) Frozen material,
(B) Ash from boilers fired with both coal and petroleum coke, and
(C) Material with a maximum dry unit weight of less than 65 pounds per cubic foot when tested in accordance with AASHTO T-99 Method A or C.

Collect and transport CCPs in a manner that will prevent nuisances and hazards to public health

and safety. Moisture condition the CCPs as needed and transport in covered trucks to prevent dusting.

Preconstruction Requirements

When CCPs are to be used as a substitute for earth borrow material, request written approval from the Engineer at least ninety (90) days in advance of the intent to use CCPs and include the following details using the NCDOT Form #CCP-2015-V1 in accordance with NCGS § 130A-309.219(b)(1):

(A) Description, purpose and location of project.
(B) Estimated start and completion dates of project.
(C) Estimated volume of CCPs to be used on project with specific locations and construction details of the placement.
(D) Toxicity Characteristic Leaching Procedure analysis from a representative sample of each different CCP source to be used in the project for, at minimum, all of the following constituents: arsenic, barium, cadmium, lead, chromium, mercury, selenium, and silver.
(E) The names, address, and contact information for the generator of the CCPs.
(F) Physical location of the project at which the CCPs were generated.

Submit the form to the Engineer and the State Value Management Engineer at valuemanagementunit@ncdot.gov for review. The Engineer and the State Value Management Engineer will coordinate the requirements of NCGS § 130A-309.219(a)(1) and notify the Contractor that all the necessary requirements have been met before the placement of structural fill using coal combustion products is allowed.

Construction Methods

In accordance with the detail in the plans, place CCPs in the core of the embankment section with at least 4 feet of earth cover to the outside limits of the embankments or subgrade and at least 5 feet above the seasonal high ground-water table. CCPs used in embankments shall not be placed as follows:

(A) Within 50 feet of any property boundary.
(B) Within 300 horizontal feet of a private dwelling or well.
(C) Within 50 horizontal feet of the top of the bank of a perennial stream or other surface water body.
(D) Within a 100-year floodplain except as authorized under NCGS § 143-215.54A(b). A site located in a floodplain shall not restrict the flow of the 100-year floodplain or result in washout of solid waste so as to pose a hazard to human life, wildlife or land and water resources.
(E) Within 50 horizontal feet of a wetland, unless, after consideration of the chemical and physical impact on the wetland, the United States Army Corps of Engineers issues a permit or waiver for the fill.

Construct embankments by placing CCPs in level uniform lifts with no more than a lift of 10 inches and compacted to at least a density of 95 percent as determined by test methods in AASHTO T-99, Determination of Maximum Dry Density and Optimum Moisture Content, Method A or C

depending upon particle size of the product. Provide a moisture content at the time of compaction of within 4 percent of optimum but not greater than one percent above optimum as determined by AASHTO T-99, Method A or C.

Divert surface waters resulting from precipitation from the CCPs placement area during filling and construction activities. Construct embankments such that rainfall will not run directly off of the CCPs. Provide dust control to minimize airborne emissions. Construct fill in a manner that prevents water from accumulating and ponding and do not pump nor discharge waters from CCP's filling and construction areas.

Measurement and Payment

Borrow Excavation will be measured by truck volume and paid in cubic yards in accordance with Article 230-5 of the *2018 Standard Specifications*.

MANUFACTURED QUARRY FINES IN EMBANKMENTS:

(01-17-17) 235 SP02 R72

Description

This specification addresses the use of manufactured quarry fines that are not classified as select materials. The specification allows the Contractor an option, with the approval of the Engineer, to use manufactured quarry fines (MQFs) in embankments as a substitute for conventional borrow material. Furnish and place geotextile for pavement stabilization in accordance with the Geotextile for Pavement Stabilization special provision and detail. Geotextile for pavement stabilization is required to prevent pavement cracking and provide separation between the subgrade and pavement section at embankment locations where manufactured quarry fines are utilized and as directed by the Engineer.

Materials

Manufactured Quarry Fines.

Site specific approval of MQFs material will be required prior to beginning construction as detailed in the preconstruction requirements of this provision.

The following MQFs are unacceptable:

(A) Frozen material,

(B) Material with a maximum dry unit weight of less than 90 pounds per cubic foot when tested in accordance with AASHTO T-99 Method A or C.

(C) Material with greater than 80% by weight Passing the #200 sieve

Collect and transport MQFs in a manner that will prevent nuisances and hazards to public health and safety. Moisture condition the MQFs as needed and transport in covered trucks to prevent dusting. If MQFs are blended with natural earth material, follow Borrow Criteria in Section 1018 of the *Standard Specifications.*

Geotextiles

Areas of embankment where MQFs are incorporated, Geotextile for Pavement Stabilization shall be used. If the Geotextile for Pavement Stabilization special provision is not included elsewhere in this contract, then it along with a detail will be incorporated as part of the contractors request to use. Notification of subgrade elevation, sampling and waiting period as required in the Construction Methods section of the Geotextile for Pavement Stabilization special provision are not required.

Preconstruction Requirements

When MQFs are to be used as a substitute for earth borrow material, request written approval from the Engineer at least ninety (90) days in advance of the intent to use MQFs and include the following details:

(A) Description, purpose and location of project.
(B) Estimated start and completion dates of project.
(C) Estimated volume of MQFs to be used on project with specific locations and construction details of the placement.
(D) The names, address, and contact information for the generator of the MQFs.
(E) Physical location of the site at which the MQFs were generated.

The Engineer will forward this information to the State Materials Engineer for review and material approval.

Construction Methods

Place MQFs in the core of the embankment section with at least 4 feet of earth cover to the outside limits of the embankments or subgrade.

Construct embankments by placing MQFs in level uniform lifts with no more than a lift of 10 inches and compacted to at least a density of 95 percent as determined by test methods in AASHTO T-99, Determination of Maximum Dry Density and Optimum Moisture Content, Method A or C depending upon particle size of the product. Provide a moisture content at the time of compaction of within 4 percent of optimum but not greater than one percent above optimum as determined by AASHTO T-99, Method A or C.

Areas of embankment where MQFs are incorporated, Geotextile for Pavement Stabilization shall be used. See Geotextile for Pavement Stabilization special provision for geotextile type and construction method.

Measurement and Payment

Borrow Excavation will be measured by truck volume and paid in cubic yards in accordance with Article 230-5 of the *2018 Standard Specifications*. As an alternate weigh tickets can be provided and payment made by converting weight to cubic yards based on the verifiable unit weight.
Where the pay item of *Geotextile for Pavement Stabilization* is included in the original contract the material will be measured and paid in square yards (see Geotextile for Pavement Stabilization special provision). Where the pay item of *Geotextile for Pavement Stabilization* is not included in the original contract then no payment will be made for this item and will be considered incidental to the use of MQFs in embankment.

POLYPROPYLENE CULVERT PIPE:

(8-20-19) 305,310 SP3 R35

Revise the *2018 Standard Specifications* as follows:

Page 3-5, Article 305-1 DESCRIPTION, lines 12-14, replace with the following:

Where shown in the plans, the Contractor may use reinforced concrete pipe, aluminum alloy pipe, aluminized corrugated steel pipe, HDPE pipe, Polypropylene Pipe, or PVC pipe in accordance with the following requirements.

Page 3-5, Article 305-2 MATERIALS, add the following after line 16:

Item	**Section**
Polypropylene Pipe	1032-9

Page 3-6, Article 310-2 MATERIALS, add the following after line 9:

Item	**Section**
Polypropylene Pipe	1032-9

Page 3-6, Article 310-4 SIDE DRAIN PIPE, lines 24-25, replace the first sentence of the second paragraph with the following:

Where shown in the plans, side drain pipe may be Class II reinforced concrete pipe, aluminized corrugated steel pipe, corrugated aluminum alloy pipe, polypropylene pipe, HDPE pipe or PVC pipe.

Page 3-7, Article 310-5 PIPE END SECTIONS, lines 2-4, replace the second sentence with the following:

Both corrugated steel and concrete pipe end sections will work on concrete pipe, corrugated steel pipe, polypropylene pipe, and HDPE smooth lined corrugated plastic pipe.

Page 3-7, Article 310-6 MEASUREMENT AND PAYMENT, add the following after line 14:

Pay Item	**Pay Unit**
__″ Polypropylene Pipe	Linear Foot

Page 10-60, add Article 1032-9:

(A) General

Use polypropylene pipe from sources participating in the Department's Polypropylene Pipe QA/QC Program. A list of participating sources is available from the Materials and Tests Unit. The Department will remove a manufacturer of polypropylene pipe from this program if the monitoring efforts indicated that non-specification material is being provided or test procedures are not being followed.

Use polypropylene culvert pipe that meets AASHTO M 330 for Type S or Type D, or ASTM F2881 or ASTM F2764 Double or Triple wall; and has been evaluated by NTPEP.

(B) End Treatments, Pipe Tees and Elbows

End treatments, pipe tees and elbows shall meet AASHTO M 330, Section 7.7, or ASTM

F2764, Section 6.6.

(C) Marking

Clearly mark each section of pipe, end section, tee and elbow and other accessories according to the Department's Polypropylene Pipe QC/QA Program:

(1) AASHTO or ASTM Designation
(2) The date of manufacture
(3) Name or trademark of the manufacturer

When polypropylene pipe, end sections, tees and elbows have been inspected and accepted a sticker will be applied to the inside of the pipe. Do no use pipe sections, flared end sections, tees or elbows which do not have this seal of approval.

BRIDGE APPROACH FILLS:

(10-19-10) (Rev. 1-16-18) 422 SP4 R02A

Description

Bridge approach fills consist of backfilling behind bridge end bents with select material or aggregate to support all or portions of bridge approach slabs. Install drains to drain water from bridge approach fills and geotextiles to separate approach fills from embankment fills, ABC and natural ground as required. For bridge approach fills behind end bents with mechanically stabilized earth (MSE) abutment walls, reinforce bridge approach fills with MSE wall reinforcement connected to end bent caps. Construct bridge approach fills in accordance with the contract, accepted submittals and 2018 Roadway Standard Drawing Nos. 422.01 or 422.02 or Roadway Detail Drawing No. 422D10.

Define bridge approach fill types as follows:

Approach Fills – Bridge approach fills in accordance with 2018 Roadway Standard Drawing Nos. 422.01 or 422.02 or Roadway Detail Drawing No. 422D10;

Standard Approach Fill – Type I Standard Bridge Approach Fill in accordance with 2018 Roadway Standard Drawing No. 422.01;

Modified Approach Fill – Type II Modified Bridge Approach Fill in accordance with 2018 Roadway Standard Drawing No. 422.02 and

Reinforced Approach Fill – Type III Reinforced Bridge Approach Fill in accordance with Roadway Detail Drawing No. 422D10.

Materials

Refer to Division 10 of the *2018 Standard Specifications*.

Item	Section
Geotextiles, Type 1	1056

Portland Cement Concrete	1000
Select Materials	1016
Subsurface Drainage Materials	1044

Provide Type 1 geotextile for separation geotextiles and Class B concrete for outlet pads. Use Class V or Class VI select material for standard and modified approach fills. For an approach fill behind a bridge end bent with an MSE abutment wall, backfill the reinforced approach fill with the same aggregate type approved for the reinforced zone in the accepted MSE wall submittal. For MSE wall aggregate, reinforcement and connector materials, see the *Mechanically Stabilized Earth Retaining Walls* provision. Provide PVC pipes, fittings and outlet pipes for subsurface drainage materials. For PVC drain pipes, use pipes with perforations that meet AASHTO M 278.

Construction Methods

Excavate as necessary for approach fills in accordance with the contract. Notify the Engineer when foundation excavation is complete. Do not place separation geotextiles or aggregate until approach fill dimensions and foundation material are approved.

For reinforced approach fills, cast MSE wall reinforcement or connectors into end bent cap backwalls within 3" of locations shown in the accepted MSE wall submittals. Install MSE wall reinforcement with the orientation, dimensions and number of layers shown in the accepted MSE wall submittals. If a reinforced approach fill is designed with geogrid reinforcement embedded in an end bent cap, cut geogrids to the required lengths and after securing ends of geogrids in place, reroll and rewrap portions of geogrids not embedded in the cap to protect geogrids from damage. Before placing aggregate, pull geosynthetic reinforcement taut so that it is in tension and free of kinks, folds, wrinkles or creases.

Attach separation geotextiles to end bent cap backwalls and wing walls with adhesives, tapes or other approved methods. Overlap adjacent separation geotextiles at least 18" with seams oriented parallel to the roadway centerline. Hold geotextiles in place with wire staples or anchor pins as needed. Contact the Engineer when existing or future obstructions such as foundations, pavements, pipes, inlets or utilities will interfere with separation geotextiles or MSE wall reinforcement.

Install continuous perforated PVC drain pipes with perforations pointing down in accordance with 2018 Roadway Standard Drawing Nos. 422.01 or 422.02. Connect drain pipes to outlet pipes just beyond wing walls. Connect PVC pipes, fittings and outlet pipes with solvent cement in accordance with Article 815-3 of the *2018 Standard Specifications* and place outlet pads in accordance with 2018 Roadway Standard Drawing No. 815.03.

Install drain pipes so water drains towards outlets. If the groundwater elevation is above drain pipe elevations, raise drains up to maintain positive drainage towards outlets. Place pipe sleeves in or under wing walls so water drains towards outlets. Use sleeves that can withstand wing wall loads.

Place select material or aggregate in 8" to 10" thick lifts. Compact fine aggregate for reinforced approach fills in accordance with Subarticle 235-3(C) of the *2018 Standard Specifications* except compact fine aggregate to a density of at least 98%. Compact select material for standard or

modified approach fills and coarse aggregate for reinforced approach fills with a vibratory compactor to the satisfaction of the Engineer. Do not displace or damage geosynthetics, MSE wall reinforcement or drains when placing and compacting select material or aggregate. End dumping directly on geosynthetics is not permitted. Do not operate heavy equipment on geosynthetics or drain pipes until they are covered with at least 8" of select material or aggregate. Replace any damaged geosynthetics or drains to the satisfaction of the Engineer. When approach fills extend beyond bridge approach slabs, wrap separation geotextiles over select material or aggregate as shown in 2018 Roadway Standard Drawing No. 422.01 or 2018 Roadway Detail Drawing No. 422D10.

Measurement and Payment

Type I Standard Approach Fill, Station ____, *Type II Modified Approach Fill, Station ____* and *Type III Reinforced Approach Fill, Station ____* will be paid at the contract lump sum price. The lump sum price for each approach fill will be full compensation for providing labor, tools, equipment and approach fill materials, excavating, backfilling, hauling and removing excavated materials, installing geotextiles and drains, compacting backfill and supplying select material, aggregate, separation geotextiles, drain pipes, pipe sleeves, outlet pipes and pads and any incidentals necessary to construct approach fills behind bridge end bents.

The contract lump sum price for *Type III Reinforced Approach Fill, Station ____* will also be full compensation for supplying and connecting MSE wall reinforcement to end bent caps but not designing MSE wall reinforcement and connectors. The cost of designing reinforcement and connectors for reinforced approach fills behind bridge end bents with MSE abutment walls will be incidental to the contract unit price for *MSE Retaining Wall No. __*.

Payment will be made under:

Pay Item	**Pay Unit**
Type I Standard Approach Fill, Station ____	Lump Sum
Type II Modified Approach Fill, Station ____	Lump Sum
Type III Reinforced Approach Fill, Station ____	Lump Sum

ALTERNATE BRIDGE APPROACH FILLS FOR INTEGRAL ABUTMENTS:

(1-16-18) 422 SP4 R02B

Description

At the Contractors option, use Type A Alternate Bridge Approach Fills instead of Type I or II Bridge Approach Fills to support bridge approach slabs for integral bridge abutments. An alternate bridge approach fill consists of constructing an approach fill with a temporary geotextile wall before placing all or a portion of the concrete for the backwall and wing walls of the integral end bent cap. The temporary geotextile wall is designed for a crane surcharge, remains in place and aligned so the wall face functions as a form for the end bent cap backwall and wing walls. Install drains, welded wire facing and geotextiles and backfill approach fills and temporary walls with select material as required. Define “geotextiles” as separation or reinforcement geotextiles, “temporary wall” as a temporary geotextile wall and “alternate approach fill” as a Type A Alternate Bridge Approach Fill in accordance with 2018 Roadway Standard Drawing No. 422.03.

Materials

Refer to Division 10 of the *2018 Standard Specifications*.

Item	Section
Geotextiles	1056
Portland Cement Concrete	1000
Select Materials	1016
Subsurface Drainage Materials	1044
Welded Wire Reinforcement	1070-3

For temporary walls, use welded wire reinforcement for welded wire facing and Type 5 geotextile for reinforcement geotextiles. Use Type 5 geotextile with lengths and an ultimate tensile strength as shown in 2018 Roadway Standard Drawing No. 422.03. Provide Type 1 geotextile for separation geotextiles and Class B concrete for outlet pads. Use Class V or Class VI select material for alternate approach fills and temporary walls. Provide PVC pipes, fittings and outlet pipes for subsurface drainage materials. For PVC drain pipes, use pipes with perforations that meet AASHTO M 278.

Construction Methods

Excavate as necessary for alternate approach fills and temporary walls in accordance with the contract. Notify the Engineer when foundation excavation is complete. Do not place geotextiles until approach fill dimensions and foundation material are approved.

Install geotextiles as shown in 2018 Roadway Standard Drawing No. 422.03. Attach separation geotextiles to end bent cap backwalls and wing walls as needed with adhesives, tapes or other approved methods. Overlap adjacent geotextiles at least 18" with seams oriented parallel to the roadway centerline. Hold geotextiles in place with wire staples or anchor pins as needed. Contact the Engineer when existing or future obstructions such as foundations, pavements, pipes, inlets or utilities will interfere with geotextiles.

Install continuous perforated PVC drain pipes with perforations pointing down in accordance with 2018 Roadway Standard Drawing No. 422.03. Connect drain pipes to outlet pipes just beyond wing walls. Connect PVC pipes, fittings and outlet pipes with solvent cement in accordance with Article 815-3 of the *2018 Standard Specifications* and place outlet pads in accordance with 2018 Roadway Standard Drawing No. 815.03.

Install drain pipes so water drains towards outlets. If the groundwater elevation is above drain pipe elevations, raise drains up to maintain positive drainage towards outlets. Place pipe sleeves in or under wing walls so water drains towards outlets. Use sleeves that can withstand wing wall loads.

At the Contractor's option, construct bottom portion of integral end bents before temporary walls as shown in 2018 Roadway Standard Drawings No. 422.03. Erect and set welded wire facing so facing functions as a form for the end bent cap backwall. Place welded wire facing adjacent to each other in the horizontal and vertical directions to completely cover the temporary wall face. Stagger welded wire facing to create a running bond by centering facing over joints in the row below.

Wrap reinforcement geotextiles at the temporary wall face in accordance with 2018 Roadway Standard Drawing No. 422.03 and cover geotextiles with at least 3" of select material. Place layers of reinforcement geotextiles within 3" of locations shown in 2018 Roadway Standard Drawing No. 422.03. Before placing select material, pull reinforcement geotextiles taut so they are in tension and free of kinks, folds, wrinkles or creases. Install reinforcement geotextiles with the direction shown in 2018 Roadway Standard Drawing No. 422.03. Do not splice or overlap reinforcement geotextiles so seams are parallel to the temporary wall face.

Place select material in 8" to 10" thick lifts and compact select material with a vibratory compactor to the satisfaction of the Engineer. Do not displace or damage geotextiles or drains when placing and compacting select material. End dumping directly on geotextiles is not permitted. Do not operate heavy equipment on geotextiles or drain pipes until they are covered with at least 8" of select material. Replace any damaged geotextiles or drains to the satisfaction of the Engineer. When alternate approach fills extend beyond bridge approach slabs, wrap separation geotextiles over select material as shown in 2018 Roadway Standard Drawing No. 422.03.

Temporary walls are designed for a surcharge pressure in accordance with 2018 Roadway Standard Drawing No. 422.03. If the crane surcharge will exceed the wall design, contact the Engineer before positioning the crane over reinforcement geotextiles.

Measurement and Payment

Alternate approach fills will be paid at the contract lump sum for either *Type I Standard Approach Fill, Station* ____ or *Type II Modified Approach Fill, Station* ____ based on the approach fill type that the alternate approach fill is replacing. The lump sum price for each approach fill will be full compensation for providing labor, tools, equipment and alternate approach fill materials, excavating, backfilling, hauling and removing excavated materials, constructing temporary walls, installing wall facing, geotextiles and drains, compacting backfill and supplying select material, separation and reinforcement geotextiles, welded wire facing, drain pipes, pipe sleeves, outlet pipes and pads and any incidentals necessary to construct alternate approach fills for integral abutments.

AGGREGATE SUBGRADE:

(5-15-18) 505 SP5 R8

Revise the *2018 Standard Specifications* as follows:

Page 5-8, Article 505-1 DESCRIPTION, lines 4-6, replace the paragraph with the following:

Construct aggregate subgrades in accordance with the contract. Install geotextile for soil stabilization and place Class IV subgrade stabilization at locations shown in the plans and as directed.

Undercut natural soil materials if necessary to construct aggregate subgrades. Define “subbase” as the portion of the roadbed below the Class IV subgrade stabilization. For Type 2 aggregate subgrades, undercut subbases as needed. The types of aggregate subgrade with thickness and compaction requirements for each are as shown below.

Type 1 – A 6 to 24 inch thick aggregate subgrade with Class IV subgrade stabilization compacted to 92% of AASHTO T 180 as modified by the Department or to the highest density that can be reasonably obtained.

Type 2 – An 8 inch thick aggregate subgrade on a proof rolled subbase with Class IV subgrade stabilization compacted to 97% of AASHTO T 180 as modified by the Department.

Page 5-8, Article 505-3 CONSTRUCTION METHODS, line 12, insert the following after the first sentence of the first paragraph:

For Type 2 aggregate subgrades, proof roll subbases in accordance with Section 260 before installing geotextile for soil stabilization.

Page 5-8, Article 505-3 CONSTRUCTION METHODS, lines 16-17, replace the last sentence of the first paragraph with the following:

Compact ABC as required for the type of aggregate subgrade constructed.

Page 5-8, Article 505-4 MEASUREMENT AND PAYMENT, line 26, insert the following after the last sentence of the first paragraph:

Undercut Excavation of natural soil materials from subbases for Type 2 aggregate subgrades will be measured and paid in accordance with Article 225-7 or 226-3. No measurement will be made for any undercut excavation of fill materials from subbases.

STABILIZATION OF COASTAL PLAIN SANDS:

(11-18-14) 510 SP5 R12

Description

As directed by the Engineer, stabilize sandy subgrade material with Class IV aggregate to prevent rutting of the subgrade prior to paving directly on the subgrade. Remove material as needed in cut areas prior to placing the Class IV aggregate.

Materials

Refer to Division 10.

Item	Section
Select Material, Class IV	1016

Use Class IV Select Material for Class IV Aggregate Stabilization.

Construction Methods

Class IV Aggregate Stabilization

As directed by the Engineer, place aggregate by end dumping aggregate on approved subgrade soils to provide a working platform and reduce wheel rutting of subgrade material. Place the Class

IV aggregate stabilization to a thickness of 2 to 3 inches.

Maintenance

Maintain aggregate stabilization in an acceptable condition and minimize the use of heavy equipment on aggregate in order to avoid damaging the subgrade. Provide and maintain drainage ditches and drains as required to prevent entrapping water in aggregate stabilization.

Measurement and Payment

Class IV Aggregate Stabilization will be measured and paid in tons. Aggregate will be measured by weighing in trucks in accordance with Article 106-7. The contract unit price for *Class IV Aggregate Stabilization* will be full compensation for furnishing, hauling, handling, placing, mixing, compacting and maintaining aggregate.

The work to excavate material to place Class IV Aggregate Stabilization below subgrade is considered incidental to the work of placing the aggregate and no separate payment will be made.

Payment will be made under:

Pay Item	**Pay Unit**
Class IV Aggregate Stabilization	Ton

PRICE ADJUSTMENT - ASPHALT BINDER FOR PLANT MIX:
(11-21-00) 620 SP6 R25

Price adjustments for asphalt binder for plant mix will be made in accordance with Section 620 of the *2018 Standard Specifications.*

The base price index for asphalt binder for plant mix is **$ 488.93** per ton.

This base price index represents an average of F.O.B. selling prices of asphalt binder at supplier's terminals on **November 1, 2019**.

MILLING ASPHALT PAVEMENT:
(1-15-19) 607 SP6 R59

Revise the *2018 Standard Specifications* as follows:

Page 6-5, Article 607-2, EQUIPMENT, lines 14-16, delete the seventh sentence of this Article and replace with the following:

Use either a non-contacting laser or sonar type ski system with a minimum of three referencing stations mounted on the milling machine at a length of at least 24 feet.

ASPHALT CONCRETE PLANT MIX PAVEMENTS:
(2-20-18) (Rev.1-15-19) 610, 1012 SP6 R65

Revise the *2018 Standard Specifications* as follows:

Page 6-14, Table 609-3, LIMITS OF PRECISION FOR TEST RESULTS, replace with the following:

TABLE 609-3 LIMITS OF PRECISION FOR TEST RESULTS	
Mix Property	**Limits of Precision**
25.0 mm sieve (Base Mix)	± 10.0%
19.0 mm sieve (Base Mix)	± 10.0%
12.5 mm sieve (Intermediate & Type P-57)	± 6.0%
9.5 mm sieve (Surface Mix)	± 5.0%
4.75 mm sieve (Surface Mix)	± 5.0%
2.36 mm sieve (All Mixes, except S4.75A)	± 5.0%
1.18 mm sieve (S4.75A)	± 5.0%
0.075 mm sieve (All Mixes)	± 2.0%
Asphalt Binder Content	± 0.5%
Maximum Specific Gravity (G_{mm})	± 0.020
Bulk Specific Gravity (G_{mb})	± 0.030
TSR	± 15.0%
QA retest of prepared QC Gyratory Compacted Volumetric Specimens	± 0.015
Retest of QC Core Sample	± 1.2% (% Compaction)
Comparison QA Core Sample	± 2.0% (% Compaction)
QA Verification Core Sample	± 2.0% (% Compaction)
Density Gauge Comparison of QC Test	± 2.0% (% Compaction)
QA Density Gauge Verification Test	± 2.0% (% Compaction)

Page 6-17, Table 610-1, MIXING TEMPERATURE AT THE ASPHALT PLANT, replace with the following:

TABLE 610-1 MIXING TEMPERATURE AT THE ASPHALT PLANT	
Binder Grade	**JMF Temperature**
PG 58-28; PG 64-22	250 - 290°F
PG 76-22	300 - 325°F

Page 6-17, Subarticle 610-3(C), Job Mix Formula (JMF), lines 38-39, delete the fourth paragraph.

Page 6-18, Subarticle 610-3(C), Job Mix Formula (JMF), line 12, replace "SF9.5A" with "S9.5B".

Page 6-18, Table 610-3, MIX DESIGN CRITERIA, replace with the following:

TABLE 610-3 MIX DESIGN CRITERIA								
Mix Type	**Design ESALs millions [A]**	**Binder PG Grade**	**Compaction Levels**	**Max. Rut**	**Volumetric Properties [B]**			
			G_{mm} @		**VMA**	**VTM**	**VFA**	

			N_{ini}	N_{des}	Depth (mm)	% Min.	%	Min.-Max.	$\%G_{mm}$ @ N_{ini}
S4.75A	< 1	64 - 22	6	50	11.5	16.0	4.0 - 6.0	65 - 80	≤ 91.5
S9.5B	0 - 3	64 - 22	6	50	9.5	16.0	3.0 - 5.0	70 - 80	≤ 91.5
S9.5C	3 - 30	64 - 22	7	65	6.5	15.5	3.0 - 5.0	65 - 78	≤ 90.5
S9.5D	> 30	76 - 22	8	100	4.5	15.5	3.0 - 5.0	65 - 78	≤ 90.0
I19.0C	ALL	64 - 22	7	65	-	13.5	3.0 - 5.0	65 - 78	≤ 90.5
B25.0C	ALL	64 - 22	7	65	-	12.5	3.0 - 5.0	65 - 78	≤ 90.5
	Design Parameter					**Design Criteria**			
All Mix Types	Dust to Binder Ratio ($P_{0.075}$ / P_{be})					0.6 - 1.4 [C]			
	Tensile Strength Ratio (TSR) [D]					85% Min. [E]			

A. Based on 20 year design traffic.
B. Volumetric Properties based on specimens compacted to N_{des} as modified by the Department.
C. Dust to Binder Ratio ($P_{0.075}$ / P_{be}) for Type S4.75A is 1.0 - 2.0.
D. NCDOT-T-283 (No Freeze-Thaw cycle required).
E. TSR for Type S4.75A & B25.0C mixes is 80% minimum.

Page 6-19, Table 610-5, BINDER GRADE REQUIREMENTS (BASED ON RBR%), replace with the following:

TABLE 610-5
BINDER GRADE REQUIREMENTS (BASED ON RBR%)

Mix Type	%RBR ≤ 20%	21% ≤ %RBR ≤ 30%	%RBR ≥ 30%
S4.75A, S9.5B, S9.5C, I19.0C, B25.0C	PG 64-22	PG 64-22[A]	PG-58-28
S9.5D, OGFC	PG 76-22[B]	n/a	n/a

A. If the mix contains any amount of RAS, the virgin binder shall be PG 58-28.
B. Maximum Recycled Binder Replacement (%RBR) is 18% for mixes using PG 76-22 binder.

Page 6-20, Table 610-6, PLACEMENT TEMPERATURES FOR ASPHALT, replace with the following:

TABLE 610-6
PLACEMENT TEMPERATURES FOR ASPHALT

Asphalt Concrete Mix Type	Minimum Surface and Air Temperature
B25.0C	35°F
I19.0C	35°F
S4.75A, S9.5B, S9.5C	40°F [A]
S9.5D	50°F

A. For the final layer of surface mixes containing recycled asphalt shingles (RAS), the minimum surface and air temperature shall be 50°F.

Page 6-21, Article 610-8, SPREADING AND FINISHING, lines 34-35, delete the second sentence and replace with the following:

Use an MTV for all surface mix regardless of binder grade on Interstate, US Routes, and NC Routes (primary routes) that have 4 or more lanes and median divided.

Page 6-21, Article 610-8, SPREADING AND FINISHING, lines 36-38, delete the fourth sentence and replace with the following:

Use MTV for all ramps, loops, Y-line that have 4 or more lanes and are median divided, full width acceleration lanes, full width deceleration lanes, and full width turn lanes that are greater than 1000 feet in length.

Page 6-23, Table 610-7, DENSITY REQUIREMENTS, replace with the following:

TABLE 610-7 DENSITY REQUIREMENTS	
Mix Type	**Minimum % G_{mm} (Maximum Specific Gravity)**
S4.75A	85.0 [A]
S9.5B	90.0
S9.5C, S9.5D, I19.0C, B25.0C	92.0

A. Compaction to the above specified density will be required when the S4.75A mix is applied at a rate of 100 lbs/sy or higher.

Page 6-24, Article 610-13, FINAL SURFACE TESTING, lines 35-36, delete the second sentence and replace with the following:

Final surface testing is not required on ramps, loops and turn lanes.

Page 6-26, Subarticle 610-13(A)(1), Acceptance for New Construction, lines 29-30, delete the second sentence and replace with the following:

Areas excluded from testing by the profiler may be tested using a 10-foot straightedge in accordance with Article 610-12.

Page 6-27, Subarticle 610-13(B), Option 2- North Carolina Hearne Straightedge, lines 41-46, delete the eighth and ninth sentence of this paragraph and replace with the following:

Take profiles over the entire length of the final surface travel lane pavement exclusive of structures, approach slabs, paved shoulders, tapers, or other irregular shaped areas of pavement, unless otherwise approved by the Engineer. Test in accordance with this provision all mainline travel lanes, full width acceleration or deceleration lanes and collector lanes.

Page 6-28, Subarticle 610-13(B), Option 2- North Carolina Hearne Straightedge, lines 1-2, delete these two lines.

Page 6-32, Article 610-16 MEASUREMENT AND PAYMENT, replace with the following:

Pay Item	**Pay Unit**
Asphalt Concrete Base Course, Type B25.0C	Ton
Asphalt Concrete Intermediate Course, Type I19.0C	Ton
Asphalt Concrete Surface Course, Type S4.75A	Ton
Asphalt Concrete Surface Course, Type S9.5B	Ton
Asphalt Concrete Surface Course, Type S9.5C	Ton
Asphalt Concrete Surface Course, Type S9.5D	Ton

Page 10-30, Table 1012-1, AGGREGATE CONSENSUS PROPERTIES, replace with the following:

TABLE 1012-1
AGGREGATE CONSENSUS PROPERTIES[A]

Mix Type	Coarse Aggregate Angularity[B]	Fine Aggregate Angularity % Minimum	Sand Equivalent % Minimum	Flat and Elongated 5 : 1 Ratio % Maximum
Test Method	*ASTM D5821*	*AASHTO T 304*	*AASHTO T 176*	*ASTM D4791*
S4.75A; S9.5B	75 / -	40	40	-
S9.5C; I19.0C; B25.0C	95 / 90	45	45	10
S9.5D	100 / 100	45	50	10
OGFC	100 / 100	45	45	10
UBWC	100 / 85	45	45	10

A. Requirements apply to the design aggregate blend.
B. 95 / 90 denotes that 95% of the coarse aggregate has one fractured face and 90% has 2 or more fractured faces.

AUTOMATED MACHINE GUIDANCE

(1-2-11) 801 SP8 R01

General

This Special Provision contains requirements to be followed if the Contractor elects to use Global Positioning System (GPS) machine control grading and shall be used in conjunction with Section 801 of the *Standard Specifications*. The use of this technology is referenced as Automated Machine Guidance (AMG).

All equipment using AMG shall be able to generate end results that meet the *Standard Specifications*. Perform test sections for each type of work to be completed with AMG to demonstrate that the system has the capability to achieve acceptable results. If acceptable results cannot be achieved, conform to the requirements for conventional stakeout.

The Contractor shall be responsible for all errors resulting from the use of AMG and shall correct deficiencies to the satisfaction of the Engineer at no cost to the Department.

Submittals

If the Contractor elects to use AMG, a Digital Terrain Model (DTM) of the design surface and all intermediate surfaces shall be developed and submitted to the Engineer for review.

At least 90 days prior to beginning grading operations, the Contractor shall submit to the Engineer an AMG work plan to include, but not limited to, proposed equipment, control software manufacturer and version, types of work to be completed using AMG, project site calibration report, repetitive calibration methods for construction equipment and rover units to be used for the

duration of the project, and local GPS base station to be used for broadcasting differential correction data to rover units (this may include the NC Network RTK). All surveys must be tied to existing project control as established by NCDOT.

Inspection

The Engineer will perform quality assurance checks of all work associated with AMG. If it is determined that work is not being performed in a manner that will assure accurate results, the Engineer may require corrective action at no cost to the Department.

The Contractor shall provide the Engineer with one GPS rover unit for use during the duration of the contract. The rover will be loaded with the same model that is used with the AMG and have the same capability as rover units used by the Contractor. The rover will be kept in the possession of the Engineer and will be returned to the Contractor upon completion of the contract. Any maintenance or repairs required for the rover will be the responsibility of the Contractor. Formal training of at least 8 hours shall be provided to the Engineer by the Contractor on the use of the proposed AMG system.

Subgrade and Base Controls

If the Contractor elects to use AMG for fine grading and placement of base or other roadway materials, the GPS shall be supplemented with a laser or robotic total station. Include details of the proposed system in the AMG work plan. In addition, the following requirements apply for the use of AMG for subgrade and base construction.

Provide control points at intervals along the project not to exceed 1,000 feet. The horizontal position of these points shall be determined by static GPS sessions or by traverse connection from the original base line control points. The elevation of these control points shall be established using differential leveling from project benchmarks, forming closed loops where practical. A copy of all new control point information shall be provided to the Engineer prior to construction activities.

Provide control points and conventional survey grade stakes at 500 foot intervals and at critical points such as, but not limited to, PCs, PTs, superelevation transition points, and other critical points as requested by the Engineer.

Provide hubs at the top of the finished subgrade at all hinge points on the cross section at 500 foot intervals. These hubs shall be established using conventional survey methods for use by the Engineer to check the accuracy of construction.

Measurement and Payment

No direct payment will be made for work required to utilize this provision. All work will be considered incidental to various grading operations.

CONVERT EXISTING CATCH BASIN TO TRAFFIC BEARING JUNCTION BOX:

(1-1-02) (Rev. 7-18-06) 840, 859 SP8 R50

At the proper phase of construction, convert the existing catch basin at locations indicated in the plans or where directed, to traffic bearing junction box in accordance with the details in the plans and the applicable requirements of Sections 840 and 859 of the *2018 Standard Specifications*.

Convert Existing Catch Basin to Traffic Bearing Junction Box will be measured and paid as each, completed and accepted. Such price and payment is considered full compensation for all equipment, materials, labor, tools, and incidentals necessary to complete each conversion satisfactorily.

Payment will be made under:

Pay Item	**Pay Unit**
Convert Existing Catch Basin to Traffic Bearing Junction Box	Each

GUARDRAIL END UNITS, TYPE - TL-2:

(10-21-08) (Rev. 7-1-17) 862 SP8 R64

Description

Furnish and install guardrail end units in accordance with the details in the plans, the applicable requirements of Section 862 of the *2018 Standard Specifications*, and at locations shown in the plans.

Materials

Furnish guardrail end units listed on the NCDOT Approved Products List at https://apps.dot.state.nc.us/vendor/approvedproducts/ or approved equal.

Prior to installation the Contractor shall submit to the Engineer:

(A) FHWA acceptance letter for each guardrail end unit certifying it meets the requirements of the AASHTO Manual for Assessing Safety Hardware, Test Level 2 in accordance with Article 106-2 of the *2018 Standard Specifications*.

(B) Certified working drawings and assembling instructions from the manufacturer for each guardrail end unit in accordance with Article 105-2 of the *2018 Standard Specifications*.

No modifications shall be made to the guardrail end unit without the express written permission from the manufacturer. Perform installation in accordance with the details in the plans, and details and assembling instructions furnished by the manufacturer.

Construction Methods

Guardrail end delineation is required on all approach and trailing end sections for both temporary and permanent installations. Guardrail end delineation consists of yellow reflective sheeting applied to the entire end section of the guardrail in accordance with Article 1088-3 of the *2018 Standard Specifications* and is incidental to the cost of the guardrail end unit.

Measurement and Payment

Measurement and payment will be made in accordance with Article 862-6 of the *2018 Standard Specifications*.

Payment will be made under:

Pay Item	Pay Unit
Guardrail End Units, Type TL-2	Each

GUARDRAIL END UNITS, TYPE - TL-3:

(4-20-04) (Rev. 7-1-17) 862 SP8 R65

Description

Furnish and install guardrail end units in accordance with the details in the plans, the applicable requirements of Section 862 of the *2018 Standard Specifications*, and at locations shown in the plans.

Materials

Furnish guardrail end units listed on the NCDOT Approved Products List at https://apps.dot.state.nc.us/vendor/approvedproducts/ or approved equal.

Prior to installation the Contractor shall submit to the Engineer:

(A) FHWA acceptance letter for each guardrail end unit certifying it meets the requirements of the AASHTO Manual for Assessing Safety Hardware, Test Level 3, in accordance with Article 106-2 of the *2018 Standard Specifications*.

(B) Certified working drawings and assembling instructions from the manufacturer for each guardrail end unit in accordance with Article 105-2 of the *2018 Standard Specifications*.

No modifications shall be made to the guardrail end unit without the express written permission from the manufacturer. Perform installation in accordance with the details in the plans, and details and assembling instructions furnished by the manufacturer.

Construction Methods

Guardrail end delineation is required on all approach and trailing end sections for both temporary and permanent installations. Guardrail end delineation consists of yellow reflective sheeting applied to the entire end section of the guardrail in accordance with Article 1088-3 of the *2018 Standard Specifications* and is incidental to the cost of the guardrail end unit.

Measurement and Payment

Measurement and payment will be made in accordance with Article 862-6 of the *2018 Standard Specifications*.

Payment will be made under:

Pay Item	**Pay Unit**
Guardrail End Units, Type TL-3	Each

GUARDRAIL ANCHOR UNITS AND TEMPORARY GUARDRAIL ANCHOR UNITS:

(1-16-2018) 862 SP8 R70

Guardrail anchor units will be in accordance with the details in the plans and the applicable requirements of Section 862 of the *2018 Standard Specifications*.

Revise the *2018 Standard Specifications* as follows:

Page 8-42, Article 862-6 MEASUREMENT AND PAYMENT, add the following:

Guardrail Anchor Units, Type ___ and Temporary Guardrail Anchor Units Type ___ will be measured and paid as units of each completed and accepted. No separate measurement will be made of any rail, terminal sections, posts, offset blocks, concrete, hardware or any other components of the completed unit that are within the pay limits shown in the plans for the unit as all such components will be considered to be part of the unit.

Payment will be made under:

Pay Item	**Pay Unit**
Guardrail Anchor Units, Type ____	Each
Temporary Guardrail Anchor Units, Type ___	Each

MEDIAN HAZARD PROTECTION:

Description

Construct Median Hazard Protection at locations indicated in the plans in accordance with the detail in the plans and as directed by the Engineer.

Measurement and Payment

Median Hazard Protection will be measured and paid for per linear feet that are completed and accepted. Such price and payment will be full compensation for all labor, materials (including, but not limited to, concrete barrier, earth material, #57 stone, concrete cover, galvanized bar and grout) and incidentals necessary construct the Median Hazard Protection.

Payment will be made under:

Pay Item	**Pay Unit**
Median Hazard Protection	Linear Foot

IMPACT ATTENUATOR UNITS, TYPE TL-3:

(4-20-04) (Rev. 12-18-18) SP8 R75

Description

Furnish and install impact attenuator units and any components necessary to connect the impact attenuator units in accordance with the manufacturer's requirement, the details in the plans and at locations shown in the plans.

Materials

Furnish impact attenuator units listed on the Approved Products List at https://apps.dot.state.nc.us/vendor/approvedproducts/ or approved equal. Prior to installation the Contractor shall submit to the Engineer:

(A) FHWA acceptance letter for each impact attenuator unit certifying it meets the requirements of the Manual for Assessing Safety Hardware (MASH-16), Test Level 3, in accordance with Article 106-2 of the *2018 Standard Specifications*.

(B) Certified working drawings and assembling instructions from the manufacturer for each impact attenuator unit in accordance with Article 105-2 of the *2018 Standard Specifications*.

No modifications shall be made to the impact attenuator unit without the express written permission from the manufacturer. Perform installation in accordance with the details in the plans and details and assembling instructions furnished by the manufacturer.

Construction Methods

If the median width is 40 feet or less, the Contractor shall supply NON-GATING Impact Attenuator Units.

If the median width is greater than 40 feet, the Contractor may use GATING or NON-GATING Impact Attenuator Units.

Measurement and Payment

Impact Attenuator Unit, Type TL-3 will be measured and paid at the contract unit price per each. Such prices and payment will be full compensation for all work covered by this provision including, but not limited to, furnishing, installing and all incidentals necessary to complete the work.

Payment will be made under:

Pay Item	Pay Unit
Impact Attenuator Units, Type TL-3	Each

FOUNDATIONS AND ANCHOR ROD ASSEMBLIES FOR METAL POLES:

(1-17-12) (Rev. 1-16-18) 9, 14, 17 SP9 R05

Description

Foundations for metal poles include foundations for signals, cameras, overhead and dynamic message signs (DMS) and high mount and light standards supported by metal poles or upright trusses. Foundations consist of footings with pedestals and drilled piers with or without grade beams or wings. Anchor rod assemblies consist of anchor rods (also called anchor bolts) with nuts and washers on the exposed ends of rods and nuts and a plate or washers on the other ends of rods embedded in the foundation.

Construct concrete foundations with the required resistances and dimensions and install anchor rod assemblies in accordance with the contract and accepted submittals. Construct drilled piers consisting of cast-in-place reinforced concrete cylindrical sections in excavated holes. Provide temporary casings or polymer slurry as needed to stabilize drilled pier excavations. Use a prequalified Drilled Pier Contractor to construct drilled piers for metal poles. Define "excavation" and "hole" as a drilled pier excavation and "pier" as a drilled pier.

This provision does not apply to foundations for signal pedestals; see Section 1743 of the *2018 Standard Specifications* and 2018 Roadway Standard Drawing No. 1743.01.

Materials

Refer to the *2018 Standard Specifications*.

Item	Section
Conduit	1091-3
Grout, Type 2	1003
Polymer Slurry	411-2(B)(2)
Portland Cement Concrete	1000
Reinforcing Steel	1070
Rollers and Chairs	411-2(C)
Temporary Casings	411-2(A)

Provide Type 3 material certifications in accordance with Article 106-3 of the *2018 Standard Specifications* for conduit, rollers, chairs and anchor rod assemblies. Store steel materials on blocking at least 12" above the ground and protect it at all times from damage; and when placing in the work make sure it is free from dirt, dust, loose mill scale, loose rust, paint, oil or other foreign materials. Load, transport, unload and store foundation and anchor rod assembly materials so materials are kept clean and free of damage. Bent, damaged or defective materials will be rejected.

Use conduit type in accordance with the contract. Use Class A concrete for footings and pedestals, Class Drilled Pier concrete for drilled piers and Class AA concrete for grade beams and wings including portions of drilled piers above bottom of wings elevations. Corrugated temporary casings may be accepted at the discretion of the Engineer. A list of approved polymer slurry products is available from:
connect.ncdot.gov/resources/Geological/Pages/Products.aspx

Provide anchor rod assemblies in accordance with the contract consisting of the following:

(A) Straight anchor rods,

(B) Heavy hex top and leveling nuts and flat washers on exposed ends of rods, and

(C) Nuts and either flat plates or washers on the other ends of anchor rods embedded in foundations.

Do not use lock washers. Use steel anchor rods, nuts and washers that meet ASTM F1554 for Grade 55 rods and Grade A nuts. Use steel plates and washers embedded in concrete with a thickness of at least 1/4". Galvanize anchor rods and exposed nuts and washers in accordance with Article 1076-4 of the *2018 Standard Specifications*. It is not necessary to galvanize nuts, plates and washers embedded in concrete.

Construction Methods

Install the required size and number of conduits in foundations in accordance with the plans and accepted submittals. Construct top of piers, footings, pedestals, grade beams and wings flat, level and within 1" of elevations shown in the plans or approved by the Engineer. Provide an Ordinary Surface finish in accordance with Subarticle 825-6(B) of the *2018 Standard Specifications* for portions of foundations exposed above finished grade. Do not remove anchor bolt templates or pedestal or grade beam forms or erect metal poles or upright trusses onto foundations until concrete attains a compressive strength of at least 3,000 psi.

(A) Drilled Piers

Before starting drilled pier construction, hold a predrill meeting to discuss the installation, monitoring and inspection of the drilled piers. Schedule this meeting after the Drilled Pier Contractor has mobilized to the site. The Resident or Division Traffic Engineer, Contractor and Drilled Pier Contractor Superintendent will attend this predrill meeting.

Do not excavate holes, install piles or allow equipment wheel loads or vibrations within 20 ft of completed piers until 16 hours after Drilled Pier concrete reaches initial set.

Check for correct drilled pier alignment and location before beginning drilling. Check plumbness of holes frequently during drilling.

Construct drilled piers with the minimum required diameters shown in the plans. Install piers with tip elevations no higher than shown in the plans or approved by the Engineer.

Excavate holes with equipment of the sizes required to construct drilled piers. Depending on the subsurface conditions encountered, drilling through rock and boulders may be required. Do not use blasting for drilled pier excavations.

Contain and dispose of drilling spoils and waste concrete as directed and in accordance with Section 802 of the *2018 Standard Specifications*. Drilling spoils consist of all materials and fluids removed from excavations.

If unstable, caving or sloughing materials are anticipated or encountered, stabilize holes with temporary casings and/or polymer slurry. Do not use telescoping temporary casings. If it becomes necessary to replace a temporary casing during drilling, backfill the excavation, insert a larger casing around the casing to be replaced or stabilize the excavation with polymer slurry before removing the temporary casing.

If temporary casings become stuck or the Contractor proposes leaving casings in place, temporary casings should be installed against undisturbed material. Unless otherwise approved, do not leave temporary casings in place for mast arm poles and cantilever signs. The Engineer will determine if casings may remain in place. If the Contractor proposes leaving temporary casings in place, do not begin drilling until a casing installation method is approved.

Use polymer slurry and additives to stabilize holes in accordance with the slurry manufacturer's recommendations. Provide mixing water and equipment suitable for polymer slurry. Maintain the required slurry properties at all times except for sand content.

Define a "sample set" as slurry samples collected from mid-height and within 2 ft of the bottom of holes. Take sample sets from excavations to test polymer slurry immediately after filling holes with slurry, at least every 4 hours thereafter and immediately before placing concrete. Do not place Drilled Pier concrete until both slurry samples from an excavation meet the required polymer slurry properties. If any slurry test results do not meet the requirements, the Engineer may suspend drilling until both samples from a sample set meet the required polymer slurry properties.

Remove soft and loose material from bottom of holes using augers to the satisfaction of the Engineer. Assemble rebar cages and place cages and Drilled Pier concrete in accordance with Subarticle 411-4(E) of the *2018 Standard Specifications* except for the following:

(1) Inspections for tip resistance and bottom cleanliness are not required,
(2) Temporary casings may remain in place if approved, and
(3) Concrete placement may be paused near the top of pier elevations for anchor rod assembly installation and conduit placement or
(4) If applicable, concrete placement may be stopped at bottom of grade beam or wings elevations for grade beam or wing construction.

If wet placement of concrete is anticipated or encountered, do not place Drilled Pier concrete until a concrete placement procedure is approved. If applicable, temporary casings and fluids may be removed when concrete placement is paused or stopped in accordance with the exceptions above provided holes are stable. Remove contaminated concrete from exposed Drilled Pier concrete after removing casings and fluids. If holes are unstable, do not remove temporary casings until a procedure for placing anchor rod assemblies and conduit or constructing grade beams or wings is approved.

Use collars to extend drilled piers above finished grade. Remove collars after Drilled Pier concrete sets and round top edges of piers.

If drilled piers are questionable, pile integrity testing (PIT) and further investigation may be required in accordance with Article 411-5 of the *2018 Standard Specifications*. A drilled pier will be considered defective in accordance with Subarticle 411-5(D) of the *2018 Standard Specifications* and drilled pier acceptance is based in part on the criteria in Article 411-6 of the *2018 Standard Specifications* except for the top of pier tolerances in Subarticle 411-6(C) of the *2018 Standard Specifications*.

If a drilled pier is under further investigation, do not grout core holes, backfill around the pier or perform any work on the drilled pier until the Engineer accepts the pier. If the drilled pier is accepted, dewater and grout core holes and backfill around the pier with approved material to finished grade. If the Engineer determines a pier is unacceptable, remediation is required in accordance with Article 411-6 of the *2018 Standard Specifications*. No extension of completion date or time will be allowed for remediation of unacceptable drilled piers or post repair testing.

Permanently embed a plate in or mark top of piers with the pier diameter and depth, size and number of vertical reinforcing bars and the minimum compressive strength of the concrete mix at 28 days.

(B) Footings, Pedestals, Grade Beams and Wings

Excavate as necessary for footings, grade beams and wings in accordance with the plans, accepted submittals and Section 410 of the *2018 Standard Specifications*. If unstable, caving or sloughing materials are anticipated or encountered, shore foundation excavations as needed with an approved method. Notify the Engineer when foundation excavation is complete. Do not place concrete or reinforcing steel until excavation dimensions and foundation material are approved.

Construct cast-in-place reinforced concrete footings, pedestals, grade beams and wings with the dimensions shown in the plans and in accordance with Section 825 of the *2018 Standard Specifications*. Use forms to construct portions of pedestals and grade beams protruding above finished grade. Provide a chamfer with a 3/4" horizontal width for pedestal and grade beam edges exposed above finished grade. Place concrete against undisturbed soil or backfill and fill in accordance with Article 410-8 of the *2018 Standard Specifications*. Proper compaction around footings and wings is critical for foundations to resist uplift and torsion forces.

(C) Anchor Rod Assemblies

Size anchor rods for design and the required projection above top of foundations. Determine required anchor rod projections from nut, washer and base plate thicknesses, the protrusion of 3 to 5 anchor rod threads above top nuts after tightening and the distance of one nut thickness between top of foundations and bottom of leveling nuts.

Protect anchor rod threads from damage during storage and installation of anchor rod assemblies. Before placing anchor rods in foundations, turn nuts onto and off rods past leveling nut locations. Turn nuts with the effort of one workman using an ordinary wrench

without a cheater bar. Report any thread damage to the Engineer that requires extra effort to turn nuts.

Arrange anchor rods symmetrically about center of base plate locations as shown in the plans. Set anchor rod elevations based on required projections above top of foundations. Securely brace and hold rods in the correct position, orientation and alignment with a steel template. Do not weld to reinforcing steel, temporary casings or anchor rods.

Install top and leveling (bottom) nuts, washers and the base plate for each anchor rod assembly in accordance with the following procedure:

(1) Turn leveling nuts onto anchor rods to a distance of one nut thickness between the top of foundation and bottom of leveling nuts. Place washers over anchor rods on top of leveling nuts.
(2) Determine if nuts are level using a flat rigid template on top of washers. If necessary, lower leveling nuts to level the template in all directions or if applicable, lower nuts to tilt the template so the metal pole or upright truss will lean as shown in the plans. If leveling nuts and washers are not in full contact with the template, replace washers with galvanized beveled washers.
(3) Verify the distance between the foundation and leveling nuts is no more than one nut thickness.
(4) Place base plate with metal pole or upright truss over anchor rods on top of washers. High mount luminaires may be attached before erecting metal poles but do not attach cables, mast arms or trusses to metal poles or upright trusses at this time.
(5) Place washers over anchor rods on top of base plate. Lubricate top nut bearing surfaces and exposed anchor rod threads above washers with beeswax, paraffin or other approved lubricant.
(6) Turn top nuts onto anchor rods. If nuts are not in full contact with washers or washers are not in full contact with the base plate, replace washers with galvanized beveled washers.
(7) Tighten top nuts to snug-tight with the full effort of one workman using a 12" wrench. Do not tighten any nut all at once. Turn top nuts in increments. Follow a star pattern cycling through each nut at least twice.
(8) Repeat (7) for leveling nuts.
(9) Replace washers above and below the base plate with galvanized beveled washers if the slope of any base plate face exceeds 1:20 (5%), any washer is not in firm contact with the base plate or any nut is not in firm contact with a washer. If any washers are replaced, repeat (7) and (8).

(10) With top and leveling nuts snug-tight, mark each top nut on a corner at the intersection of 2 flats and a corresponding reference mark on the base plate. Mark top nuts and base plate with ink or paint that is not water-soluble. Use the turn-of-nut method for pretensioning. Do not pretension any nut all at once. Turn top nuts in increments for a total turn that meets the following nut rotation requirements:

NUT ROTATION REQUIREMENTS (Turn-of-Nut Pretensioning Method)	
Anchor Rod Diameter, inch	**Requirement**
≤ 1 1/2	1/3 turn (2 flats)
> 1 1/2	1/6 turn (1 flat)

Follow a star pattern cycling through each top nut at least twice.

(11) Ensure nuts, washers and base plate are in firm contact with each other for each anchor rod. Cables, mast arms and trusses may now be attached to metal poles and upright trusses.

(12) Between 4 and 14 days after pretensioning top nuts, use a torque wrench calibrated within the last 12 months to check nuts in the presence of the Engineer. Completely erect mast arm poles and cantilever signs and attach any hardware before checking top nuts for these structures. Check that top nuts meet the following torque requirements:

TORQUE REQUIREMENTS	
Anchor Rod Diameter, inch	**Requirement, ft-lb**
7/8	180
1	270
1 1/8	380
1 1/4	420
≥ 1 1/2	600

If necessary, retighten top nuts in the presence of the Engineer with a calibrated torque wrench to within ± 10 ft-lb of the required torque. Do not overtighten top nuts.

(13) Do not grout under base plate.

Measurement and Payment

Foundations and anchor rod assemblies for metal poles and upright trusses will be measured and paid for elsewhere in the contract.

No payment will be made for temporary casings that remain in drilled pier excavations. No payment will be made for PIT. No payment will be made for further investigation of defective piers. Further investigation of piers that are not defective will be paid as extra work in accordance with Article 104-7 of the *2018 Standard Specifications*. No payment will be made for remediation of unacceptable drilled piers or post repair testing.

FRAME WITH GRATES, DRIVEWAY DROP INLET:

(3-21-00) (Rev.7-18-06) SPI 8-35

Description

Provide grates for driveway drop inlets that are fabricated steel or cast iron. Provide grates that are of a design and weight that is recommended by the manufacturer as being adequate for HS-20 loadings. Furnish a manufacturer's certification stating that the grates and frame furnished on the project have been designed and manufactured to be adequate for an HS-20 loading. Provide grates with a minimum clear waterway opening of 50 in^2 per 1'-0" length of grate.

If the frame and grate is made from fabricated steel, the requirements of Article 1074-9 of the *2018 Standard Specifications* will be applicable. If the grate and frame is made from iron castings, the requirements of Article 1074-7 of the *Standard Specifications* will be applicable.

Measurement and Payment

Frame with Grate, Driveway Drop Inlet will be measured and paid for as the actual number of linear feet that have been incorporated into the completed and accepted work. Such price and payment will be full compensation for furnishing the grates and frame, and all labor and incidentals necessary to complete the work.

Payment will be made under:

Pay Item	**Pay Unit**
Frame with Grates, Driveway Drop Inlet	Linear Foot

THERMOPLASTIC PAVEMENT MARKING MATERIAL – COLOR TESTING:

3-19-19 1087 SP10 R05

Revise the *2018 Standard Specifications* as follows:

Pages 10-183 and 10-184, Subarticle 1087-7(D)(1)(b) Yellow, lines 9-11, delete and replace with the following:

Obtain Color Values Y,x,y per ASTM E1349 using C/2° illuminant/observer.
Results shall be Y ≥ 45%, and x,y shall fall within PR#1 chart chromaticity limits.

SNOWPLOWABLE PAVEMENT MARKERS:

3-19-19 1086, 1250, 1253 SP10 R07

Revise the *2018 Standard Specifications* as follows:

Pages 10-177 and 10-178, Subarticle 1086-3 SNOWPLOWABLE PAVEMENT MARKERS, delete items (A), (B) and (C)(1) and replace with the following:

(A) General

Use snowplowable pavement markers evaluated by NTPEP. The snowplowable pavement marker shall consist of a housing with one or more glass or plastic face lens type reflective lenses to provide the required color designation. Shape the housing to deflect a snowplow blade upward in both directions without being damaged. Plastic lens faces shall use an abrasion resistant coating.

Use recycled snowplowable pavement markers that meet all the requirements of new snowplowable pavement markers except Subarticle 1086-3(B)(1). Recycled snowplowable pavement markers with minimal variation in dimensions are acceptable only when the reflector fits in the housing of the recycled snowplowable pavement marker as originally designed.

(B) Housings

(1) Dimensions
The dimension, slope and minimum area of reflecting surface shall conform to dimensions as shown in the plans. The minimum area of each reflecting surface shall be 1.44 sq.in.
(2) Materials
Use snowplowable pavement markers that are on the NCDOT Approved Products List.
(3) Surface
The surface of the housing shall be free of scale, dirt, rust, oil, grease or any other contaminant which might reduce its bond to the epoxy adhesive.
(4) Identification
Mark the housing with the manufacturer's name and model number of marker.

(C) Reflectors

(1) General
Laminate the reflector to an elastomeric pad and attach with adhesive to the housing. The thickness of the elastomeric pad shall be 0.04".

Pages 12-14, Subarticle 1250-3(C) Removal of Existing Pavement Markers, lines 19-29, delete and replace with the following:

Remove the existing raised pavement markers or the snowplowable pavement markers including the housings, before overlaying an existing roadway with pavement. Repair the pavement by filling holes as directed by the Engineer.

When traffic patterns are changed in work zones due to construction or reconstruction, remove all raised pavement markers or snowplowable markers including housings that conflict with the new traffic pattern before switching traffic to the new traffic pattern. Lens removal in lieu of total housing removal is not an acceptable practice for snowplowable markers.

Properly dispose of the removed pavement markers. No direct payment will be made for removal or disposal of existing pavement markers or repair of pavement, as such work will be incidental to other items in the contract.

Pages 12-16 and 12-17, Subarticle 1253-3 CONSTRUCTION METHODS, delete items (A), (B) and (C) and replace with the following:

(A) General

Bond marker housings to the pavement with epoxy adhesive. Mechanically mix and dispense epoxy adhesives as required by the manufacturer's specifications. Place the markers immediately after the adhesive has been mixed and dispensed.

Install snowplowable pavement marker housings into slots sawcut into the pavement. Make slots in the pavement to exactly duplicate the shape of the housing of the snowplowable pavement markers.

Promptly remove all debris resulting from the saw cutting operation from the pavement surface. Install the marker housings within 7 calendar days after saw cutting slots in the pavement. Remove and dispose of loose material from the slots by brushing, blow cleaning or vacuuming. Dry the slots before applying the epoxy adhesive. Fill the cleaned slots totally with epoxy adhesive flush with the surface of the existing pavement. Install snowplowable pavement markers according to the manufacturer's recommendations.

Protect the snowplowable pavement markers until the epoxy has initially cured and is track free.

(B) Reflector Replacement

In the event that a reflector is damaged, replace the damaged reflector by using adhesives and methods recommended by the manufacturer of the markers and approved by the Engineer. This work is considered incidental if damage occurs during the initial installation of the marker housings and maintenance of initial snowplowable markers specified in this section. This work will be paid for under the pay item for the type of reflector replacement if the damage occurred after the initial installation of the snowplowable pavement marker.

Missing housings shall be replaced. Broken housings shall be removed and replaced. In both cases the slot for the housings shall be properly prepared prior to installing the new housing. Removal of broken housings and preparation of slots will be considered incidental to the work of replacing housings.

(C) Recycled Snowplowable Pavement Marker Housings

Use properly refurbished snowplowable pavement marker housings as approved by the Engineer such that approved new reflectors can be installed inside the housings.

TEMPORARY SHORING:

(2-20-07) (Rev. 1-16-18) SP11 R02

Description

Temporary shoring includes cantilever, braced and anchored shoring and temporary mechanically stabilized earth (MSE) walls. Temporary shoring does not include trench boxes. At the Contractor's option, use any type of temporary shoring unless noted otherwise in the plans or as directed. Design and construct temporary shoring based on actual elevations and shoring dimensions in accordance with the contract and accepted submittals. Construct temporary shoring at locations shown in the plans and as directed. Temporary shoring is required to maintain traffic when a 2:1 (H:V) slope from the top of an embankment or bottom of an excavation will intersect

the existing ground line less than 5 feet from the edge of pavement of an open travelway. This provision does not apply to pipe, inlet or utility installation unless noted otherwise in the plans.

Positive protection includes concrete barrier and temporary guardrail. Provide positive protection for temporary shoring at locations shown in the plans and as directed. Positive protection is required if temporary shoring is located in the clear zone in accordance with the *AASHTO Roadside Design Guide.*

(A) Cantilever and Braced Shoring

Cantilever shoring consists of steel sheet piles or H-piles with timber lagging. Braced shoring consists of sheet piles or H-piles with timber lagging and bracing such as beams, plates, walers, struts, rakers, etc. Define "piles" as sheet piles or H-piles.

(B) Anchored Shoring

Anchored shoring consists of sheet piles with walers or H-piles with timber lagging anchored with ground or helical anchors. Driven anchors may be accepted at the discretion of the Engineer. A ground anchor consists of a grouted steel bar or multi-strand tendon with an anchorage. A helical anchor consists of a lead section with a central steel shaft and at least one helix steel plate followed by extensions with only central shafts (no helixes) and an anchorage. Anchorages consist of steel bearing plates with washers and hex nuts for bars or steel wedge plates and wedges for strands. Use a prequalified Anchored Wall Contractor to install ground anchors. Define "anchors" as ground, helical or driven anchors.

(C) Temporary MSE Walls

Temporary MSE walls include temporary geosynthetic and wire walls. Define "temporary wall" as a temporary MSE wall and "Temporary Wall Vendor" as the vendor supplying the temporary MSE wall. Define "reinforcement" as geotextile, geogrid, welded wire grid or metallic strip reinforcement.

Temporary geosynthetic walls consist of geotextile or geogrid reinforcement wrapped behind welded wire facing. Define "temporary geotextile wall" as a temporary geosynthetic wall with geotextile reinforcement and "temporary geogrid wall" as a temporary geosynthetic wall with geogrid reinforcement.

Temporary wire walls consist of welded wire grid or metallic strip reinforcement connected to welded wire facing. Define "Wire Wall Vendor" as the vendor supplying the temporary wire wall.

(D) Embedment

Define "embedment" for cantilever, braced and anchored shoring as the pile depth below the grade in front of shoring. Define "embedment" for temporary walls as the wall height below the grade in front of walls.

(E) Positive Protection

Define "unanchored or anchored portable concrete barrier" as portable concrete barrier (PCB) that meets 2018 Roadway Standard Drawing No. 1170.01. Define "concrete barrier" as unanchored or anchored PCB or an approved equal. Define "temporary guardrail" as temporary steel beam guardrail that meets 2018 Roadway Standard Drawing No. 862.02.

Materials

Refer to the *2018 Standard Specifications*.

Item	**Section**
Concrete Barrier Materials	1170-2
Flowable Fill, Excavatable	1000-6
Geosynthetics	1056
Neat Cement Grout	1003
Portland Cement Concrete	1000
Select Materials	1016
Steel Beam Guardrail Materials	862-2
Steel Plates	1072-2
Steel Sheet Piles and H-Piles	1084
Untreated Timber	1082-2
Welded Wire Reinforcement	1070-3

Provide Type 6 material certifications for shoring materials in accordance with Article 106-3 of the *2018 Standard Specifications*. Use Class IV select material for temporary guardrail. Use neat cement grout for Type 2 grout for ground anchors. Use Class A concrete that meets Article 450-2 of the *2018 Standard Specifications* or Type 1 grout for drilled-in piles. Provide untreated timber with a thickness of at least 3 inches and a bending stress of at least 1,000 pounds per square inch for timber lagging. Provide steel bracing that meets ASTM A36.

(A) Shoring Backfill

Use Class II, Type 1, Class III, Class V or Class VI select material or material that meets AASHTO M 145 for soil classification A-2-4 with a maximum PI of 6 for shoring backfill except do not use A-2-4 soil for backfill around culverts.

(B) Anchors

Store anchor materials on blocking a minimum of 12 inches above the ground and protect it at all times from damage; and when placing in the work make sure it is free from dirt, dust, loose mill scale, loose rust, paint, oil or other foreign materials. Load, transport, unload and store anchor materials so materials are kept clean and free of damage. Bent, damaged or defective materials will be rejected.

(1) Ground Anchors

Use high-strength deformed steel bars that meet AASHTO M 275 or seven-wire strands that meet ASTM A886 or Article 1070-5 of the *2018 Standard Specifications*. Splice bars in accordance with Article 1070-9 of the *2018 Standard Specifications*. Do not splice strands. Use bondbreakers, spacers and centralizers that meet Article 6.3.5 of the *AASHTO LRFD Bridge Construction Specifications*.

(2) Helical Anchors

Use helical anchors with an ICC Evaluation Service, Inc. (ICC-ES) report. Provide couplers, thread bar adapters and bolts recommended by the Anchor Manufacturer to connect helical anchors together and to piles.

(3) Anchorages

Provide steel plates for bearing plates and steel washers, hex nuts, wedge plates and wedges recommended by the Anchor Manufacturer.

(C) Temporary Walls

(1) Welded Wire Facing

Use welded wire reinforcement for welded wire facing, struts and wires. For temporary wire walls, provide welded wire facing supplied by the Wire Wall Vendor or a manufacturer approved or licensed by the vendor. For temporary wire walls with separate reinforcement and facing components, provide connectors (e.g., bars, clamps, plates, etc.) and fasteners (e.g., bolts, nuts, washers, etc.) required by the Wire Wall Vendor.

(2) Geotextiles

Provide Type 2 geotextile for separation and retention geotextiles. Provide Type 5 geotextile for geotextile reinforcement with ultimate tensile strengths in accordance with the accepted submittals.

(3) Geogrid Reinforcement

Use geogrids with a roll width of at least 4 feet and an “approved” or “approved for provisional use” status code. The list of approved geogrids is available from: connect.ncdot.gov/resources/Materials/Pages/Materials-Manual-by-Material.aspx

Provide geogrids for geogrid reinforcement with design strengths in accordance with the accepted submittals. Geogrids are typically approved for ultimate tensile strengths in the machine direction (MD) and cross-machine direction (CD) or short-term design strengths for a 3-year design life in the MD based on material type. Define material type from the website above for shoring backfill as follows:

Material Type	Shoring Backfill
Borrow	A-2-4 Soil
Fine Aggregate	Class II, Type 1 or Class III Select Material
Coarse Aggregate	Class V or VI Select Material

(4) Welded Wire Grid and Metallic Strip Reinforcement

Provide welded wire grid and metallic strip reinforcement supplied by the Wire Wall Vendor or a manufacturer approved or licensed by the vendor. Use welded wire grid reinforcement ("mesh", "mats" and "ladders") that meet Article 1070-3 of the *2018 Standard Specifications* and metallic strip reinforcement ("straps") that meet ASTM A572 or A1011.

Preconstruction Requirements

(A) Concrete Barrier

Define "clear distance" behind concrete barrier as the horizontal distance between the barrier and edge of pavement. The minimum required clear distance for concrete barrier is shown in the plans. At the Contractor's option or if the minimum required clear distance is not available, set concrete barrier next to and up against traffic side of temporary shoring except for barrier above temporary walls. Concrete barrier with the minimum required clear distance is required above temporary walls.

(B) Temporary Guardrail

Define "clear distance" behind temporary guardrail as the horizontal distance between guardrail posts and temporary shoring. At the Contractor's option or if clear distance for cantilever, braced and anchored shoring is less than 4 feet, attach guardrail to traffic side of shoring as shown in the plans. Place ABC in clear distance and around guardrail posts instead of pavement. Do not use temporary guardrail above temporary walls.

(C) Temporary Shoring Designs

Before beginning temporary shoring design, survey existing ground elevations in the vicinity of shoring locations to determine actual design heights (H). Submit PDF files of working drawings and design calculations for temporary shoring designs in accordance with Article 105-2 of the *2018 Standard Specifications*. Submit working drawings showing plan views, shoring profiles, typical sections and details of temporary shoring design and construction sequence. Do not begin shoring construction until a design submittal is accepted.

Have cantilever and braced shoring designed, detailed and sealed by an engineer licensed in the state of North Carolina. Use a prequalified Anchored Wall Design Consultant to design anchored shoring. Provide anchored shoring designs sealed by a Design Engineer approved as a Geotechnical Engineer (key person) for an Anchored Wall Design Consultant. Include details in anchored shoring working drawings of anchor locations and lock-off loads, unit grout/ground bond strengths for ground anchors or minimum installation torque and torsional strength rating for helical anchors and if necessary, obstructions extending through shoring or interfering with anchors. Include details in the anchored shoring construction sequence of pile and anchor installation, excavation and anchor testing.

Provide temporary wall designs sealed by a Design Engineer licensed in the state of North Carolina and employed or contracted by the Temporary Wall Vendor. Include details in temporary wall working drawings of geotextile and reinforcement types, locations and directions and obstructions extending through walls or interfering with reinforcement.

(1) Soil Parameters

Design temporary shoring for the assumed soil parameters and groundwater elevations shown in the plans. Assume the following soil parameters for shoring backfill:

(a) Unit weight (γ) = 120 pcf;

(b)

Friction Angle (ϕ)	**Shoring Backfill**
30°	A-2-4 Soil
34°	Class II, Type 1 or Class III Select Material
38°	Class V or VI Select Material

(c) Cohesion (c) = 0 psf.

(2) Traffic Surcharge

Design temporary shoring for a traffic surcharge of 250 pounds per square foot if traffic will be above and within H of shoring. This traffic surcharge does not apply to construction traffic. Design temporary shoring for any construction surcharge if construction traffic will be above and within H of shoring. For LRFD shoring designs, apply traffic (live load) surcharge in accordance with Figure C11.5.5-3 of the *AASHTO LRFD Bridge Design Specifications*.

(3) Cantilever, Braced and Anchored Shoring Designs

Use shoring backfill for fill sections and voids between cantilever, braced and anchored shoring and the critical failure surface. Use concrete or grout for embedded portions of drilled-in H-piles. Do not use drilled-in sheet piles.

Define "top of shoring" for cantilever, braced and anchored shoring as where the grade intersects the back of sheet piles or H-piles and timber lagging. Design cantilever, braced and anchored shoring for a traffic impact load of 2,000 pounds per foot applied 18 inches above top of shoring if concrete barrier is above and next

to shoring or temporary guardrail is above and attached to shoring. For anchored shoring designs, apply traffic impact load as horizontal load (P_{H1}) in accordance with Figure 3.11.6.3-2(a) of the AASHTO LRFD specifications.

Extend cantilever, braced and anchored shoring at least 32 inches above top of shoring if shoring is designed for traffic impact. Otherwise, extend shoring at least 6 inches above top of shoring.

Design cantilever, braced and anchored shoring for a maximum deflection of 3 inches if the horizontal distance to the closest edge of pavement or structure is less than H. Otherwise, design shoring for a maximum deflection of 6 inches. Design cantilever and braced shoring in accordance with the plans and *AASHTO Guide Design Specifications for Bridge Temporary Works*.

Design anchored shoring in accordance with the plans and Article 11.9 of the *AASHTO LRFD Bridge Design Specifications*. Use a resistance factor of 0.80 for tensile resistance of anchors with bars, strands or shafts. Extend the unbonded length for ground anchors and the shallowest helix for helical anchors at least 5 feet behind the critical failure surface. Do not extend anchors beyond right-of-way or easement limits. If existing or future obstructions such as foundations, guardrail posts, pavements, pipes, inlets or utilities will interfere with anchors, maintain a clearance of at least 6 inches between obstructions and anchors.

(4) Temporary Wall Designs

Use shoring backfill in the reinforced zone of temporary walls. Separation geotextiles are required between shoring backfill and backfill, natural ground or culverts along the sides of the reinforced zone perpendicular to the wall face. For Class V or VI select material in the reinforced zone, separation geotextiles are also required between shoring backfill and backfill or natural ground on top of and at the back of the reinforced zone.

Design temporary walls in accordance with the plans and Article 11.10 of the *AASHTO LRFD Bridge Design Specifications*. Embed temporary walls at least 18 inches except for walls on structures or rock as determined by the Engineer. Use a uniform reinforcement length throughout the wall height of at least 0.7H or 6 feet, whichever is longer. Extend the reinforced zone at least 6 inches beyond end of reinforcement. Do not locate the reinforced zone outside right-of-way or easement limits.

Use the simplified method for determining maximum reinforcement loads in accordance with the AASHTO LRFD specifications. For geotextile reinforcement, use geotextile properties approved by the Department or default values in accordance with the AASHTO LRFD specifications. For geogrid reinforcement, use approved geogrid properties available from the website shown elsewhere in this provision. If the website does not list a short-term design strength for an approved geogrid, use a short-term design strength equal to the ultimate tensile strength divided by 3.5 for the geogrid reinforcement. Use geosynthetic properties for the

direction reinforcement will be installed, a 3-year design life and shoring backfill to be used in the reinforced zone.

Do not use more than 4 different reinforcement strengths for each temporary geosynthetic wall. Design temporary geotextile walls for a reinforcement coverage ratio (R_c) of 1.0. For temporary geogrid walls with an R_c of less than 1.0, use a maximum horizontal clearance between geogrids of 3 feet and stagger reinforcement so geogrids are centered over gaps in the reinforcement layer below.

For temporary geosynthetic walls, use "L" shaped welded wire facing with 18 to 24 inch long legs. Locate geotextile or geogrid reinforcement so reinforcement layers are at the same level as the horizontal legs of welded wire facing. Use vertical reinforcement spacing equal to facing height. Wrap geotextile or geogrid reinforcement behind welded wire facing and extend reinforcement at least 3 feet back behind facing into shoring backfill.

For temporary wire walls with separate reinforcement and facing components, attach welded wire grid or metallic strip reinforcement to welded wire facing with a connection approved by the Department. For temporary geogrid and wire walls, retain shoring backfill at welded wire facing with retention geotextiles and extend geotextiles at least 3 feet back behind facing into backfill.

(D) Preconstruction Meeting

The Engineer may require a shoring preconstruction meeting to discuss the construction, inspection and testing of the temporary shoring. If required and if this meeting occurs before all shoring submittals have been accepted, additional preconstruction meetings may be required before beginning construction of temporary shoring without accepted submittals. The Resident, District or Bridge Maintenance Engineer, Area Construction Engineer, Geotechnical Operations Engineer, Contractor and Shoring Contractor Superintendent will attend preconstruction meetings.

Construction Methods

Control drainage during construction in the vicinity of shoring. Direct run off away from shoring and shoring backfill. Contain and maintain backfill and protect material from erosion.

Install positive protection in accordance with the contract and accepted submittals. Use PCB in accordance with Section 1170 of the *2018 Standard Specifications* and 2018 Roadway Standard Drawing No. 1170.01. Use temporary guardrail in accordance with Section 862 of the *2018 Standard Specifications* and 2018 Roadway Standard Drawing Nos. 862.01, 862.02 and 862.03.

(A) Tolerances

Construct shoring with the following tolerances:

(1) Horizontal wires of welded wire facing are level in all directions,

(2) Shoring location is within 6 inches of horizontal and vertical alignment shown in the accepted submittals, and

(3) Shoring plumbness (batter) is not negative and within 2 degrees of vertical.

(B) Cantilever, Braced and Anchored Shoring Installation

If overexcavation behind cantilever, braced or anchored shoring is shown in the accepted submittals, excavate before installing piles. Otherwise, install piles before excavating for shoring. Install cantilever, braced or anchored shoring in accordance with the construction sequence shown in the accepted submittals. Remove piles and if applicable, timber lagging when shoring is no longer needed.

(1) Pile Installation

Install piles with the minimum required embedment and extension in accordance with Subarticles 450-3(D) and 450-3(E) of the *2018 Standard Specifications* except that a pile driving equipment data form is not required. Piles may be installed with a vibratory hammer as approved by the Engineer.

Do not splice sheet piles. Use pile excavation to install drilled-in H-piles. After filling holes with concrete or grout to the elevations shown in the accepted submittals, remove any fluids and fill remaining portions of holes with flowable fill. Cure concrete or grout at least 7 days before excavating.

Notify the Engineer if refusal is reached before pile excavation or driven piles attain the minimum required embedment. When this occurs, a revised design submittal may be required.

(2) Excavation

Excavate in front of piles from the top down in accordance with the accepted submittals. For H-piles with timber lagging and braced and anchored shoring, excavate in staged horizontal lifts with a maximum height of 5 feet. Remove flowable fill and material in between H-piles as needed to install timber lagging. Position lagging with at least 3 inches of contact in the horizontal direction between the lagging and pile flanges. Do not excavate the next lift until timber lagging for the current lift is installed and if applicable, bracing and anchors for the current lift are accepted. Backfill behind cantilever, braced or anchored shoring with shoring backfill.

(3) Anchor Installation

If applicable, install foundations located behind anchored shoring before installing anchors. Fabricate and install ground anchors in accordance with the accepted submittals, Articles 6.4 and 6.5 of the *AASHTO LRFD Bridge Construction Specifications* and the following unless otherwise approved:

(a) Materials in accordance with this provision are required instead of materials conforming to Articles 6.4 and 6.5.3 of the AASHTO LRFD Specifications,

(b) Encapsulation-protected ground anchors in accordance with Article 6.4.1.2 of the AASHTO LRFD specifications are not required, and

(c) Corrosion protection for unbonded lengths of ground anchors and anchorage covers are not required.

(d) Measure grout temperature, density and flow during grouting with at least the same frequency grout cubes are made for compressive strength. Perform density and flow field tests in the presence of the Engineer in accordance with American National Standards Institute/American Petroleum Institute Recommended Practice 13B-1 (Section 4, Mud Balance) and ASTM C939 (Flow Cone), respectively.

Install helical anchors in accordance with the accepted submittals and Anchor Manufacturer's instructions. Measure torque during installation and do not exceed the torsional strength rating of the helical anchor. Attain the minimum required installation torque and penetration before terminating anchor installation. When replacing a helical anchor, embed last helix of the replacement anchor at least 3 helix plate diameters past the location of the first helix of the previous anchor.

(4) Anchor Testing

Proof test and lock-off anchors in accordance with the accepted submittals and Article 6.5.5 of the *AASHTO LRFD Bridge Construction Specifications* except for the acceptance criteria in Article 6.5.5.5. For the AASHTO LRFD specifications, "ground anchor" refers to a ground or helical anchor and "tendon" refers to a bar, strand or shaft.

(a) Anchor Acceptance

Anchor acceptance is based in part on the following criteria.

(i) For ground and helical anchors, total movement is less than 0.04 inches between the 1 and 10 minute readings or less than 0.08 inches between the 6 and 60 minute readings.

(ii) For ground anchors, total movement at maximum test load exceeds 80% of the theoretical elastic elongation of the unbonded length.

(b) Anchor Test Results

Submit PDF files of anchor test records including movement versus load plots for each load increment within 24 hours of completing each row of anchors. The Engineer will review the test records to determine if the anchors are acceptable.

If the Engineer determines an anchor is unacceptable, revise the anchor design or installation methods. Submit a revised anchored shoring design for acceptance and provide an acceptable anchor with the revised design or installation methods. If required, replace the anchor or provide additional anchors with the revised design or installation methods.

(C) Temporary Wall Installation

Excavate as necessary for temporary walls in accordance with the plans and accepted submittals. If applicable, install foundations located in the reinforced zone before placing shoring backfill or reinforcement unless otherwise approved. Notify the Engineer when foundation excavation is complete. Do not place shoring backfill or reinforcement until excavation dimensions and foundation material are approved.

Erect welded wire facing so the wall position is as shown in the plans and accepted submittals. Set welded wire facing adjacent to each other in the horizontal and vertical direction to completely cover the wall face with facing. Stagger welded wire facing to create a running bond by centering facing over joints in the row below.

Wrap geotextile reinforcement and retention geotextiles behind welded wire facing as shown in the plans and accepted submittals and cover geotextiles with at least 3" of shoring backfill. Overlap adjacent geotextile reinforcement and retention and separation geotextiles at least 18 inches with seams oriented perpendicular to the wall face. Hold geotextiles in place with wire staples or anchor pins as needed.

Place reinforcement within 3 inches of locations shown in the plans and accepted submittals. Before placing shoring backfill, pull reinforcement taut so it is in tension and free of kinks, folds, wrinkles or creases. Install reinforcement with the direction shown in the plans and accepted submittals. For temporary wire walls with separate reinforcement and facing components, attach welded wire grid or metallic strip reinforcement to welded wire facing as shown in the accepted submittals. Do not splice or overlap reinforcement so seams are parallel to the wall face. Contact the Engineer when unanticipated existing or future obstructions such as foundations, pavements, pipes, inlets or utilities will interfere with reinforcement.

Place shoring backfill in the reinforced zone in 8 to 10 inch thick lifts. Compact A-2-4 soil and Class II, Type 1 and Class III select material in accordance with Subarticle 235-3(C) of the *2018 Standard Specifications*. Use only hand operated compaction equipment to compact backfill within 3 feet of welded wire facing. At a distance greater than 3 feet, compact shoring backfill with at least 4 passes of an 8 to 10 ton vibratory roller in a direction parallel to the wall face. Smooth wheeled or rubber tired rollers are also

acceptable for compacting backfill. Do not use sheepsfoot, grid rollers or other types of compaction equipment with feet. Do not displace or damage reinforcement when placing and compacting shoring backfill. End dumping directly on geotextile or geogrid reinforcement is not permitted. Do not operate heavy equipment on reinforcement until it is covered with at least 8 inches of shoring backfill. Replace any damaged reinforcement to the satisfaction of the Engineer.

Backfill for temporary walls outside the reinforced zone in accordance with Article 410-8 of the *2018 Standard Specifications*. Bench temporary walls into the sides of excavations where applicable. For temporary geosynthetic walls with top of wall within 5 feet of finished grade, remove top facing and incorporate top reinforcement layer into fill when placing fill in front of wall. Temporary walls remain in place permanently unless otherwise required.

Measurement and Payment

Temporary Shoring will be measured and paid in square feet. Temporary walls will be measured as the square feet of exposed wall face area. Cantilever, braced or anchored shoring will be measured as the square feet of exposed shoring face area with the shoring height equal to the difference between the top and bottom of shoring elevations. Define "top of shoring" as where the grade intersects the back of sheet piles or H-piles and timber lagging. Define "bottom of shoring" as where the grade intersects front of sheet piles or H-piles and timber lagging. No measurement will be made for any embedment, shoring extension above top of shoring or pavement thickness above temporary walls.

The contract unit price for *Temporary Shoring* will be full compensation for providing shoring designs, submittals and materials, excavating, backfilling, hauling and removing excavated materials and supplying all labor, tools, equipment and incidentals necessary to construct temporary shoring.

No payment will be made for temporary shoring not shown in the plans or required by the Engineer including shoring for OSHA reasons or the Contractor's convenience. No value engineering proposals will be accepted based solely on revising or eliminating shoring locations shown in the plans or estimated quantities shown in the bid item sheets as a result of actual field measurements or site conditions.

PCB will be measured and paid in accordance with Section 1170 of the *2018 Standard Specifications*. No additional payment will be made for anchoring PCB for temporary shoring. Costs for anchoring PCB will be incidental to temporary shoring.

Temporary guardrail will be measured and paid for in accordance with Section 862 of the *2018 Standard Specifications*.

Payment will be made under:

Pay Item	**Pay Unit**
Temporary Shoring	Square Foot

EXTRUDED THERMOPLASTIC PAVEMENT MARKING THICKNESS:

3-19-19 1205 SP12 R05

Revise the *2018 Standard Specifications* as follows:

Page 12-6, Subarticle 1205-4(A)(1) General, lines 5-8, delete the second sentence and replace with the following:

Use application equipment that provides multiple width settings ranging from 4 inches to 12 inches and multiple thickness settings to achieve a minimum pavement marking thickness of 0.090 inch above the surface of the pavement.

Page 12-7, Table 1205-3, THICKNESS REQUIREMENTS FOR THERMOPLASTIC, replace with the following:

TABLE 1205-3 MINIMUM THICKNESS REQUIREMENTS FOR THERMOPLASTIC	
Thickness	**Location**
240 mils	In-lane and shoulder-transverse pavement markings (rumble strips). May be placed in 2 passes.
90 mils	Center lines, skip lines, transverse bands, mini-skip lines, characters, bike lane symbols, crosswalk lines, edge lines, gore lines, diagonals, and arrow symbols

ROADWAY LIGHTING FOUNDATIONS:

(1-16-18) SP14 R04

Description

Roadway lighting foundations include foundations for high mount and light standards. High mount foundations for high mount standards and standard foundations for light standards consist of drilled piers or footings with pedestals, conduit and anchor rod assemblies. Construct roadway lighting foundations in accordance with the contract, *2018 Roadway Standard Drawings* and accepted submittals. Define "high mount foundation" as a drilled pier including the conduit and anchor rod assembly that meets 2018 Roadway Standard Drawing No. 1402.01. Define "standard foundation" as a drilled pier or footing with pedestal including the conduit and anchor rod assembly that meets 2018 Roadway Standard Drawing No. 1405.01.

Materials

Use roadway lighting foundation materials that meet the *Foundations and Anchor Rod Assemblies for Metal Poles* provision. Provide metal shrouds for median mounted light standards in accordance with Subarticle 1400-4(I) of the *2018 Standard Specifications*.

Roadway Lighting Foundations

(A) High Mount Foundations

Construct high mount foundations for the wind zone and high mount heights shown in the plans unless the following assumed site conditions are not applicable to high mount

locations:

(1) Soil with unit weight (γ) $\geq$ 120 pcf and friction angle (ϕ) $\geq$ 30°,
(2) Groundwater at least 7 feet below finished grade and
(3) Slope of finished grade 6:1 (H:V) or flatter.

A subsurface investigation and high mount foundation design are required if the Engineer determines these assumed site conditions do not apply to a high mount location and the high mount cannot be moved. Subsurface conditions requiring a high mount foundation design include but are not limited to weathered or hard rock, boulders, very soft or loose soil, muck or shallow groundwater. No extension of completion date or time will be allowed for subsurface investigations or high mount foundation designs.

(B) Standard Foundations

Construct standard foundation types for the light standard types shown in the plans and the site conditions at each light standard location. When weathered or hard rock, boulders or obstructions conflict with standard foundations, submit an alternate standard foundation design for acceptance in accordance with Article 105-2 of the *2018 Standard Specifications*. No extension of completion date or time will be allowed for alternate standard foundations.

Subsurface Investigations

Use a prequalified geotechnical consultant to perform one standard penetration test (SPT) boring in accordance with ASTM D1586 at each high mount location requiring a subsurface investigation. Rough grade high mount locations to within 2 ft of finished grade before beginning drilling. Drill borings to 2 drilled pier diameters below anticipated pier tip elevations or refusal, whichever is higher.

Use the computer software gINT version V8i or later manufactured by Bentley Systems, Inc. with the current NCDOT gINT library and data template to produce SPT boring logs. Provide boring logs sealed by a geologist or engineer licensed in the state of North Carolina.

High Mount Foundation Designs

Design high mount foundations for the wind zone and high mount heights shown in the plans and the slope of finished grade and subsurface conditions at each high mount location. Design drilled piers, footings and pedestals in accordance with the *AASHTO Standard Specifications for Structural Supports for Highway Signs, Luminaires and Traffic Signals*.

Design drilled piers for side resistance only in accordance with Section 4.6 of the *AASHTO Standard Specifications for Highway Bridges*. Use the computer software LPILE version 2016 or later manufactured by Ensoft, Inc. to analyze drilled piers. Provide drilled pier designs with a horizontal deflection of less than 0.5" at top of piers.

Design footings in accordance with Section 4.4 of the *AASHTO Standard Specifications for Highway Bridges*. Do not use an allowable bearing pressure of more than 3,000 psf for footings.

Submit boring logs, working drawings and design calculations for acceptance in accordance with Article 105-2 of the *2018 Standard Specifications*. Submit working drawings showing plan views, required foundation dimensions and elevations and typical sections with reinforcement, conduit and anchor rod assembly details. Include all boring logs, design calculations and LPILE output for high mount foundation design submittals. Have high mount foundations designed, detailed and sealed by an engineer licensed in the state of North Carolina.

Construction Methods

Grade around roadway lighting locations with cut and fill slopes as shown on 2018 Roadway Standard Drawing No. 1402.01 or 1405.01. Construct drilled piers, footings and pedestals and install anchor rod assemblies for roadway lighting foundations in accordance with the *Foundations and Anchor Rod Assemblies for Metal Poles* provision.

For median mounted light standards, place concrete for median barriers and underlying pedestals in the same pour. Construct concrete barriers in accordance with the contract and make concrete median barriers continuous through standard foundations. Coordinate construction of median mounted light standards with sign structures, concrete barriers, drainage structures, etc. to avoid conflicts.

Measurement and Payment

High Mount Foundations will be measured and paid in cubic yards. High mount foundations will be measured as the cubic yards of concrete shown on 2018 Roadway Standard Drawing No. 1402.01 for the high mount height and wind zone shown in the plans. All other high mount foundations will be measured as the cubic yards of foundation concrete for drilled piers, footings and pedestals shown in the accepted submittals. Subsurface investigations and high mount foundation designs required by the Engineer will be paid as extra work in accordance with Article 104-7 of the *2018 Standard Specifications*.

Standard Foundation ____ will be measured and paid in units of each. Standard foundations will be measured as the number of each standard foundation type. Alternate standard foundations will be measured as 1.5 times the number of each standard foundation type replaced.

The contract unit prices for *High Mount Foundations* and *Standard Foundation* ____ will be full compensation for providing labor, tools, equipment and foundation materials, stabilizing or shoring excavations, supplying and placing concrete, reinforcing steel, conduit, anchor rod assemblies and any incidentals necessary to construct roadway lighting foundations.

Payment will be made under:

Pay Item	**Pay Unit**
High Mount Foundations	Cubic Yard
Standard Foundation ____	Each

PERMANENT SEEDING AND MULCHING:

(7-1-95) 1660 SP16 R02

The Department desires that permanent seeding and mulching be established on this project as soon as practical after slopes or portions of slopes have been graded. As an incentive to obtain an early stand of vegetation on this project, the Contractor's attention is called to the following:

For all permanent seeding and mulching that is satisfactorily completed in accordance with the requirements of Section 1660 in the *2018 Standard Specifications* and within the following percentages of elapsed contract times, an additional payment will be made to the Contractor as an incentive additive. The incentive additive will be determined by multiplying the number of acres of seeding and mulching satisfactorily completed times the contract unit bid price per acre for Seeding and Mulching times the appropriate percentage additive.

Percentage of Elapsed Contract Time	Percentage Additive
0% - 30%	30%
30.01% - 50%	15%

Percentage of elapsed contract time is defined as the number of calendar days from the date of availability of the contract to the date the permanent seeding and mulching is acceptably completed divided by the total original contract time.

FIELD OFFICE (Lump Sum):

(6-1-07)(Rev. 8-18-15) SPI 8-01

Description

This work consists of furnishing, erecting, equipping, and maintaining a field office for the exclusive use of Department Engineers and Inspectors at a location on the project approved by the Engineer. Provide a field office that complies with the current ADA Design and Accessibility Standards, the National Electric Code, local, state, and federal regulations, and the following requirements.

Procedures

The field office and equipment will remain the property of the Contractor upon completion of the contract. The field office shall be separated from buildings and trailers used by the Contractor and shall be erected and functional as an initial operation. Failure to have the field office functional when work first begins on the project will result in withholding payment of the Contractor's monthly progress estimate. The field office shall be operational throughout the duration of the project and shall be removed upon completion and final acceptance of the project.

Provide a field office that is weatherproof, tightly floored and roofed, constructed with an air space above the ceiling for ventilation, supported above the ground, has a width of at least 10 feet, and the floor-to-ceiling height that is at least 7 feet 6 inches. Provide inside walls and a ceiling constructed of plywood, fiber board, gypsum board, or other suitable materials. Have the exterior walls, ceiling, and floor insulated.

Provide a field office with at least 600 square feet of floor space and that is equipped with the following:

Number	Item
1	Double-pedestal desk (approximately 60 by 34 inches, at least 2,000 square inches).
1	Plan and drafting table (approximately 30 by 96 inches) with adjustable stool.
1	Computer table at least 48 by 30 by 29 inches.
1	Plan rack for 24 by 36 inch drawings with 6 plan clamps.
1	Printing calculator.
2	2-drawer fire protection file, 15 inch drawer width, minimum UL rating of Class 350.
6	Office chairs with at least two chairs having casters.
2	Wastebaskets.
1	Pencil sharpener.
1	Copy machine (8 inch x 11 inch copies)
1	Telephone.
1	Fax Machine.
1	Answering machine.
1	Internet Connection Service (modem for Wi-Fi).

Windows and Doors

Provide a field office with at least three windows with blinds, each having an area of at least 540 square inches, capable of being easily opened and secured from the inside and having at least two exterior passage doors. Provide doors at least 30 inches in width and 78 inches in height. Provide screens for windows and doors. Equip exterior passage doors with locks, and furnish at least two keys to the Engineer.

Steps

Provide accessibility in compliance with the current ADA Design and Accessibility Standards, and the State Building Code and maintain them free from obstructions.

Storage Facility For Nuclear Gage

Furnish the field office with an outside storage facility for the Department's nuclear gage. The storage facility shall not be located within 10 feet of any other structure including the field office.

Lighting, Heating, and Air Conditioning

The field office shall have satisfactory lighting, electrical outlets, heating equipment, an exhaust fan, and an air conditioner connected to an operational power source. Provide at least one of the light fixtures that is a fluorescent light situated over the plan and drafting table. Furnish electrical current and fuel for heating equipment.

Fire Extinguishers

Furnish and maintain one fire extinguisher for each required exterior passage door. Fire extinguisher may be chemical or dry powder. UL Classification 10-B:C (minimum), suitable for Type A:B:C: fires. Mount and maintain fire extinguishers in accordance with OSHA Safety and Health Standards.

Toilets

Provide a toilet conforming to the requirements of the state and local boards of health or other bodies or courts having jurisdiction in the area. When separate facilities for men and women are not available, place a sign with the words "Rest Room" (with letters at least 1 inch in height) over the doorway, and provide an adequate positive locking system on the inside of the doorway. Maintain responsibility for the water and sewer connections or the installation and connection of a water well and septic tank and drain field. These facilities shall conform to all local and state permits.

Utilities

Except for telephone service, make necessary utility and internet connections, maintain utilities and internet connections, pay internet and utility service fees and bills, and handle final disconnection of internet and utilities. Furnish a telephone in each field office and permit the work necessary to install it.

Storage Facility for Test Equipment

Provide the field office with a storage facility, separate from the office for storage of test equipment, other than the nuclear gage. Provide a facility that has at least 64 square feet of floor space, is weatherproof, tightly floored and roofed, and has a tamper resistant key operated lock.

Miscellaneous Items

The field office shall also include the following:

1. A certification that the office is free of asbestos and other hazardous materials.
2. A broom, dust pan, mop and bucket, and general cleaning supplies.
3. Provide and maintain an all weather parking area for six vehicles, including graveled access to the paved surface.

Measurement and Payment

Payment at the contract lump sum bid price for *Field Office* will be full compensation for all work covered by this provision including but not limited to furnishing, erecting, maintaining, and removing the field office as outlined in this provision.

Installation and service fees for the telephone will be paid for by the Department.

Payment will be made under:

Pay Item	Pay Unit
Field Office	Lump Sum

STANDARD SPECIAL PROVISION
AVAILABILITY OF FUNDS – TERMINATION OF CONTRACTS

(5-20-08) Z-2

General Statute 143C-6-11. (h) Highway Appropriation is hereby incorporated verbatim in this contract as follows:

(h) Amounts Encumbered. – Transportation project appropriations may be encumbered in the amount of allotments made to the Department of Transportation by the Director for the estimated payments for transportation project contract work to be performed in the appropriation fiscal year. The allotments shall be multiyear allotments and shall be based on estimated revenues and shall be subject to the maximum contract authority contained in *General Statute 143C-6-11(c)*. Payment for transportation project work performed pursuant to contract in any fiscal year other than the current fiscal year is subject to appropriations by the General Assembly. Transportation project contracts shall contain a schedule of estimated completion progress, and any acceleration of this progress shall be subject to the approval of the Department of Transportation provided funds are available. The State reserves the right to terminate or suspend any transportation project contract, and any transportation project contract shall be so terminated or suspended if funds will not be available for payment of the work to be performed during that fiscal year pursuant to the contract. In the event of termination of any contract, the contractor shall be given a written notice of termination at least 60 days before completion of scheduled work for which funds are available. In the event of termination, the contractor shall be paid for the work already performed in accordance with the contract specifications.

Payment will be made on any contract terminated pursuant to the special provision in accordance with Subarticle 108-13(D) of the *2018 Standard Specifications*.

STANDARD SPECIAL PROVISION
NCDOT GENERAL SEED SPECIFICATION FOR SEED QUALITY

(5-17-11) Z-3

Seed shall be sampled and tested by the North Carolina Department of Agriculture and Consumer Services, Seed Testing Laboratory. When said samples are collected, the vendor shall supply an independent laboratory report for each lot to be tested. Results from seed so sampled shall be final. Seed not meeting the specifications shall be rejected by the Department of Transportation and shall not be delivered to North Carolina Department of Transportation warehouses. If seed has been delivered it shall be available for pickup and replacement at the supplier's expense.

Any re-labeling required by the North Carolina Department of Agriculture and Consumer Services, Seed Testing Laboratory, that would cause the label to reflect as otherwise specified herein shall be rejected by the North Carolina Department of Transportation.

Seed shall be free from seeds of the noxious weeds Johnsongrass, Balloonvine, Jimsonweed, Witchweed, Itchgrass, Serrated Tussock, Showy Crotalaria, Smooth Crotalaria, Sicklepod, Sandbur, Wild Onion, and Wild Garlic. Seed shall not be labeled with the above weed species on the seed analysis label. Tolerances as applied by the Association of Official Seed Analysts will NOT be allowed for the above noxious weeds except for Wild Onion and Wild Garlic.

Tolerances established by the Association of Official Seed Analysts will generally be recognized. However, for the purpose of figuring pure live seed, the found pure seed and found germination percentages as reported by the North Carolina Department of Agriculture and Consumer Services, Seed Testing Laboratory will be used. Allowances, as established by the NCDOT, will be recognized for minimum pure live seed as listed on the following pages.

The specifications for restricted noxious weed seed refers to the number per pound as follows:

Restricted Noxious **Weed**	Limitations per Lb. Of Seed	Restricted Noxious **Weed**	Limitations per Lb. of Seed
Blessed Thistle	4 seeds	Cornflower (Ragged Robin)	27 seeds
Cocklebur	4 seeds	Texas Panicum	27 seeds
Spurred Anoda	4 seeds	Bracted Plantain	54 seeds
Velvetleaf	4 seeds	Buckhorn Plantain	54 seeds
Morning-glory	8 seeds	Broadleaf Dock	54 seeds
Corn Cockle	10 seeds	Curly Dock	54 seeds
Wild Radish	12 seeds	Dodder	54 seeds
Purple Nutsedge	27 seeds	Giant Foxtail	54 seeds
Yellow Nutsedge	27 seeds	Horsenettle	54 seeds
Canada Thistle	27 seeds	Quackgrass	54 seeds
Field Bindweed	27 seeds	Wild Mustard	54 seeds
Hedge Bindweed	27 seeds		

Seed of Pensacola Bahiagrass shall not contain more than 7% inert matter, Kentucky Bluegrass, Centipede and Fine or Hard Fescue shall not contain more than 5% inert matter whereas a maximum of 2% inert matter will be allowed on all other kinds of seed. In addition, all seed shall

not contain more than 2% other crop seed nor more than 1% total weed seed. The germination rate as tested by the North Carolina Department of Agriculture shall not fall below 70%, which includes both dormant and hard seed. Seed shall be labeled with not more than 7%, 5% or 2% inert matter (according to above specifications), 2% other crop seed and 1% total weed seed.

Exceptions may be made for minimum pure live seed allowances when cases of seed variety shortages are verified. Pure live seed percentages will be applied in a verified shortage situation. Those purchase orders of deficient seed lots will be credited with the percentage that the seed is deficient.

FURTHER SPECIFICATIONS FOR EACH SEED GROUP ARE GIVEN BELOW:

Minimum 85% pure live seed; maximum 1% total weed seed; maximum 2% total other crop seed; maximum 144 restricted noxious weed seed per pound. Seed less than 83% pure live seed will not be approved.

Sericea Lespedeza
Oats (seeds)

Minimum 80% pure live seed; maximum 1% total weed seed; maximum 2% total other crop; maximum 144 restricted noxious weed seed per pound. Seed less than 78% pure live seed will not be approved.

Tall Fescue (all approved varieties)
Kobe Lespedeza
Korean Lespedeza
Weeping Lovegrass
Carpetgrass
Bermudagrass
Browntop Millet
German Millet – Strain R
Clover – Red/White/Crimson

Minimum 78% pure live seed; maximum 1% total weed seed; maximum 2% total other crop seed; maximum 144 restricted noxious weed seed per pound. Seed less than 76% pure live seed will not be approved.

Common or Sweet Sundangrass

Minimum 76% pure live seed; maximum 1% total weed seed; maximum 2% total other crop seed; maximum 144 restricted noxious weed seed per pound. Seed less than 74% pure live seed will not be approved.

Rye (grain; all varieties)
Kentucky Bluegrass (all approved varieties)
Hard Fescue (all approved varieties)
Shrub (bicolor) Lespedeza

Minimum 70% pure live seed; maximum 1% total weed seed; maximum 2% total other crop seed; maximum 144 noxious weed seed per pound. Seed less than 70% pure live seed will not be approved.

Centipedegrass
Crownvetch
Pensacola Bahiagrass
Creeping Red Fescue
Japanese Millet
Reed Canary Grass
Zoysia

Minimum 70% pure live seed; maximum 1% total weed seed; maximum 2% total other crop seed; maximum 5% inert matter; maximum 144 restricted noxious weed seed per pound.

Barnyard Grass
Big Bluestem
Little Bluestem
Bristly Locust
Birdsfoot Trefoil
Indiangrass
Orchardgrass
Switchgrass
Yellow Blossom Sweet Clover

STANDARD SPECIAL PROVISION

ERRATA

(10-16-18) (Rev.1-15-19) Z-4

Revise the *2018 Standard Specifications* as follows:

Division 6

Page 6-7, Article 609-1 DESCRIPTION, line 29, replace article number "609-10" with "609-9".

Division 7

Page 7-27, Article 725-1 MEASUREMENT AND PAYMENT, line 4, replace article number "725-1" with "724-4".

Page 7-28, Article 725-1 MEASUREMENT AND PAYMENT, line 10, replace article number "725-1" with "725-3".

Division 10

Page 10-78, Article 1056-4 GEOTEXTILES, TABLE 1056-1, Permittivity, Type 2, replace "Table 6[D]" with "Table 7[D]" and **Permittivity, Type 3[B],** replace "Table 7[D]" with "Table 8[D]".

Page 10-162, Article 1080-50 PAINT FOR VERTICAL MARKERS, line 1, replace article number "1080-50" with "1080-10".

Page 10-162, Article 1080-61 EPOXY RESIN FOR REINFORCING STEEL, line 5, replace article number "1080-61" with "1080-11".

Page 10-162, Article 1080-72 ABRASIVE MATERIALS FOR BLAST CLEANING STEEL, line 22, replace article number "1080-72" with "1080-12".

Page 10-163, Article 1080-83 FIELD PERFORMANCE AND SERVICES, line 25, replace article number "1080-83" with "1080-13".

Division 17

Page 17-15, Article 1715-4 MEASUREMENT AND PAYMENT, lines 42-44, replace the second sentence with the following:

An example is an installation of a single 1.25 inch HDPE conduit would be paid as:

Directional Drill (1)(1.25″) Linear Foot

STANDARD SPECIAL PROVISION

PLANT AND PEST QUARANTINES
(Imported Fire Ant, Gypsy Moth, Witchweed, Emerald Ash Borer, Guava Root Knot Nematode, And Other Noxious Weeds)

(3-18-03) (Rev. 5-21-19) Z-04a

Within Quarantined Area

This project may be within a county regulated for plant and/or pests. If the project or any part of the Contractor's operations is located within a quarantined area, thoroughly clean all equipment prior to moving out of the quarantined area. Comply with federal/state regulations by obtaining a certificate or limited permit for any regulated article moving from the quarantined area.

Originating in a Quarantined County

Obtain a certificate or limited permit issued by the N.C. Department of Agriculture/United States Department of Agriculture. Have the certificate or limited permit accompany the article when it arrives at the project site.

Contact

Contact the N.C. Department of Agriculture/United States Department of Agriculture at 1-800-206-9333, 919-707-3730, or *https://www.ncagr.gov/plantindustry/Plant/quaran/table2.htm* to determine those specific project sites located in the quarantined area or for any regulated article used on this project originating in a quarantined county.

Regulated Articles Include

1. Soil, sand, gravel, compost, peat, humus, muck, and decomposed manure, separately or with other articles. This includes movement of articles listed above that may be associated with cut/waste, ditch pulling, and shoulder cutting.
2. Plants with roots including grass sod.
3. Plant crowns and roots.
4. Bulbs, corms, rhizomes, and tubers of ornamental plants.
5. Hay, straw, fodder, and plant litter of any kind.
6. Clearing and grubbing debris.
7. Used agricultural cultivating and harvesting equipment.
8. Used earth-moving equipment.
9. Any other products, articles, or means of conveyance, of any character, if determined by an inspector to present a hazard of spreading imported fire ant, gypsy moth, witchweed, emerald ash borer, guava root knot nematode, or other noxious weeds.

STANDARD SPECIAL PROVISION

MINIMUM WAGES

(7-21-09) Z-5

FEDERAL: The Fair Labor Standards Act provides that with certain exceptions every employer shall pay wages at the rate of not less than SEVEN DOLLARS AND TWENTY FIVE CENTS ($7.25) per hour.

STATE: The North Carolina Minimum Wage Act provides that every employer shall pay to each of his employees, wages at a rate of not less than SEVEN DOLLARS AND TWENTY FIVE CENTS ($7.25) per hour.

The minimum wage paid to all skilled labor employed on this contract shall be SEVEN DOLLARS AND TWENTY FIVE CENTS ($7.25) per hour.

The minimum wage paid to all intermediate labor employed on this contract shall be SEVEN DOLLARS AND TWENTY FIVE CENTS ($7.25) per hour.

The minimum wage paid to all unskilled labor on this contract shall be SEVEN DOLLARS AND TWENTY FIVE CENTS ($7.25) per hour.

This determination of the intent of the application of this act to the contract on this project is the responsibility of the Contractor.

The Contractor shall have no claim against the Department of Transportation for any changes in the minimum wage laws, Federal or State. It is the responsibility of the Contractor to keep fully informed of all Federal and State Laws affecting his contract.

STANDARD SPECIAL PROVISION

TITLE VI AND NONDISCRIMINATION:

(6-28-77)(Rev 6/19/2018) Z-6

Revise the *2018 Standard Specifications* as follows:

Replace Article 103-4(B) with the following:

The North Carolina Department of Transportation is committed to carrying out the U.S. Department of Transportation's policy of ensuring nondiscrimination in the award and administration of contracts.

The provisions of this section related to United States Department of Transportation (US DOT) Order 1050.2A, Title 49 Code of Federal Regulations (CFR) part 21, 23 United States Code (U.S.C.) 140 and 23 CFR part 200 (or 49 CFR 303, 49 U.S.C. 5332 or 49 U.S.C. 47123) are applicable to all North Carolina Department of Transportation (NCDOT) contracts and to all related subcontracts, material supply, engineering, architectural and other service contracts, regardless of dollar amount. Any Federal provision that is specifically required not specifically set forth is hereby incorporated by reference.

(1) **Title VI Assurances (USDOT Order 1050.2A, Appendix A)**

During the performance of this contract, the contractor, for itself, its assignees, and successors in interest (hereinafter referred to as the "contractor") agrees as follows:

(a) Compliance with Regulations

The contractor (hereinafter includes consultants) shall comply with the Acts and the Regulations relative to Nondiscrimination in Federally-assisted programs of the U.S. Department of Transportation, Federal Highway Administration (FHWA), as they may be amended from time to time, which are herein incorporated by reference and made a part of this contract.

(b) Nondiscrimination

The contractor, with regard to the work performed by it during the contract, shall not discriminate on the grounds of race, color, or national origin in the selection and retention of subcontractors, including procurements of materials and leases of equipment. The contractor shall not participate directly or indirectly in the discrimination prohibited by the Acts and the Regulations, including employment practices when the contract covers any activity, project, or program set forth in Appendix B of 49 CFR Part 21.

(c) Solicitations for Subcontractors, Including Procurements of Materials and Equipment

In all solicitations, either by competitive bidding, or negotiation made by the contractor for work to be performed under a subcontract, including procurements of materials, or leases of equipment, each potential subcontractor or supplier shall be notified by the contractor of the contractor's obligations under this contract and the Acts and the Regulations relative to Nondiscrimination on the grounds of race, color, or national origin.

(d) Information and Reports

The contractor shall provide all information and reports required by the Acts, the Regulations, and directives issued pursuant thereto and shall permit access to its books, records, accounts, other sources of information, and its facilities as may be determined by the Recipient or the FHWA to be pertinent to ascertain compliance with such Acts,

Regulations, and instructions. Where any information required of a contractor is in the exclusive possession of another who fails or refuses to furnish the information, the contractor shall so certify to the Recipient or the FHWA, as appropriate, and shall set forth what efforts it has made to obtain the information.

(e) Sanctions for Noncompliance:
In the event of a contractor's noncompliance with the Non-discrimination provisions of this contract, the Recipient will impose such contract sanctions as it and/or the FHWA may determine to be appropriate, including, but not limited to:
(i) Withholding payments to the contractor under the contract until the contractor complies; and/or
(ii) Cancelling, terminating, or suspending a contract, in whole or in part.

(f) Incorporation of Provisions
The contractor shall include the provisions of paragraphs (a) through (f) in every subcontract, including procurements of materials and leases of equipment, unless exempt by the Acts, the Regulations and directives issued pursuant thereto. The contractor shall take action with respect to any subcontract or procurement as the Recipient or the FHWA may direct as a means of enforcing such provisions including sanctions for noncompliance. Provided, that if the contractor becomes involved in, or is threatened with litigation by a subcontractor, or supplier because of such direction, the contractor may request the Recipient to enter into any litigation to protect the interests of the Recipient. In addition, the contractor may request the United States to enter into the litigation to protect the interests of the United States.

(2) **Title VI Nondiscrimination Program (23 CFR 200.5(p))**
The North Carolina Department of Transportation (NCDOT) has assured the USDOT that, as a condition to receiving federal financial assistance, NCDOT will comply with Title VI of the Civil Rights Act of 1964 and all requirements imposed by Title 49 CFR part 21 and related nondiscrimination authorities to ensure that no person shall, on the ground of race, color, national origin, limited English proficiency, sex, age, or disability (including religion/creed or income-level, where applicable), be excluded from participation in, be denied the benefits of, or be subjected to discrimination under any programs, activities, or services conducted or funded by NCDOT. Contractors and other organizations under contract or agreement with NCDOT must also comply with Title VI and related authorities, therefore:

(a) During the performance of this contract or agreement, contractors (e.g., subcontractors, consultants, vendors, prime contractors) are responsible for complying with NCDOT's Title VI Program. Contractors are not required to prepare or submit Title VI Programs. To comply with this section, the prime contractor shall:
1. Post NCDOT's Notice of Nondiscrimination and the Contractor's own Equal Employment Opportunity (EEO) Policy in conspicuous locations accessible to all employees, applicants and subcontractors on the jobsite.
2. Physically incorporate the required Title VI clauses into all subcontracts on federally-assisted and state-funded NCDOT projects, and ensure inclusion by subcontractors into all lower-tier subcontracts.
3. Required Solicitation Language. The Contractor shall include the following notification in all solicitations for bids and requests for work or material, regardless of funding source:
"The North Carolina Department of Transportation, in accordance with the provisions of Title VI of the Civil Rights Act of 1964 (78 Stat. 252, 42 US.C. §§

2000d to 2000d-4) and the Regulations, hereby notifies all bidders that it will affirmatively ensure that any contract entered into pursuant to this advertisement, disadvantaged business enterprises will be afforded full and fair opportunity to submit bids in response to this invitation and will not be discriminated against on the grounds of race, color, or national origin in consideration for an award. In accordance with other related nondiscrimination authorities, bidders and contractors will also not be discriminated against on the grounds of sex, age, disability, low-income level, creed/religion, or limited English proficiency in consideration for an award."

4. Physically incorporate the FHWA-1273, in its entirety, into all subcontracts and subsequent lower tier subcontracts on Federal-aid highway construction contracts only.
5. Provide language assistance services (i.e., written translation and oral interpretation), free of charge, to LEP employees and applicants. Contact NCDOT OCR for further assistance, if needed.
6. For assistance with these Title VI requirements, contact the NCDOT Title VI Nondiscrimination Program at 1-800-522-0453.

(b) Subrecipients (e.g. cities, counties, LGAs, planning organizations) may be required to prepare and submit a Title VI Plan to NCDOT, including Title VI Assurances and/or agreements. Subrecipients must also ensure compliance by their contractors and subrecipients with Title VI. (23 CFR 200.9(b)(7))

(c) If reviewed or investigated by NCDOT, the contractor or subrecipient agrees to take affirmative action to correct any deficiencies found within a reasonable time period, not to exceed 90 calendar days, unless additional time is granted by NCDOT. (23 CFR 200.9(b)(15))

(d) The Contractor is responsible for notifying subcontractors of NCDOT's External Discrimination Complaints Process.

1. Applicability
   Title VI and related laws protect participants and beneficiaries (e.g., members of the public and contractors) from discrimination by NCDOT employees, subrecipients and contractors, regardless of funding source.
2. Eligibility
   Any person—or class of persons—who believes he/she has been subjected to discrimination based on race, color, national origin, Limited English Proficiency (LEP), sex, age, or disability (and religion in the context of employment, aviation, or transit) may file a written complaint. The law also prohibits intimidation or retaliation of any sort.
3. Time Limits and Filing Options
   Complaints may be filed by the affected individual(s) or a representative and must be filed no later than 180 calendar days after the following:
   (i) The date of the alleged act of discrimination; or
   (ii) The date when the person(s) became aware of the alleged discrimination; or
   (iii) Where there has been a continuing course of conduct, the date on which that conduct was discontinued or the latest instance of the conduct.

   Title VI and related discrimination complaints may be submitted to the following entities:

- North Carolina Department of Transportation, Office of Civil Rights, Title VI Program, 1511 Mail Service Center, Raleigh, NC 27699-1511; toll free 1-800-522-0453
- Federal Highway Administration, North Carolina Division Office, 310 New Bern Avenue, Suite 410, Raleigh, NC 27601, 919-747-7010
- US Department of Transportation, Departmental Office of Civil Rights, External Civil Rights Programs Division, 1200 New Jersey Avenue, SE, Washington, DC 20590; 202-366-4070

4. Format for Complaints
   Complaints must be in writing and signed by the complainant(s) or a representative, and include the complainant's name, address, and telephone number. Complaints received by fax or e-mail will be acknowledged and processed. Allegations received by telephone will be reduced to writing and provided to the complainant for confirmation or revision before processing. Complaints will be accepted in other languages, including Braille.
5. Discrimination Complaint Form
   Contact NCDOT Civil Rights to receive a full copy of the Discrimination Complaint Form and procedures.
6. Complaint Basis
   Allegations must be based on issues involving race, color, national origin (LEP), sex, age, disability, or religion (in the context of employment, aviation or transit). "Basis" refers to the complainant's membership in a protected group category.

TABLE 103-1
COMPLAINT BASIS

Protected Categories	Definition	Examples	Applicable Nondiscrimination Authorities
Race and Ethnicity	An individual belonging to one of the accepted racial groups; or the perception, based usually on physical characteristics that a person is a member of a racial group	Black/African American, Hispanic/Latino, Asian, American Indian/Alaska Native, Native Hawaiian/Pacific Islander, White	Title VI of the Civil Rights Act of 1964; 49 CFR Part 21; 23 CFR 200; 49 U.S.C. 5332(b); 49 U.S.C. 47123. *(Executive Order 13166)*
Color	Color of skin, including shade of skin within a racial group	Black, White, brown, yellow, etc.	
National Origin *(Limited English Proficiency)*	Place of birth. Citizenship is not a factor. (*Discrimination based on language or a person's accent is also covered)*	Mexican, Cuban, Japanese, Vietnamese, Chinese	
Sex	Gender. The sex of an individual. *Note:* Sex under this program does not include sexual orientation.	Women and Men	1973 Federal-Aid Highway Act; 49 U.S.C. 5332(b); 49 U.S.C. 47123.
Age	Persons of any age	21-year-old person	Age Discrimination Act of 1975 49 U.S.C. 5332(b); 49 U.S.C. 47123.
Disability	Physical or mental impairment, permanent or temporary, or perceived.	Blind, alcoholic, para-amputee, epileptic, diabetic, arthritic	Section 504 of the Rehabilitation Act of 1973; Americans with Disabilities Act of 1990

Religion (in the context of employment) *(Religion/ Creed in all aspects of any aviation or transit-related construction)*	An individual belonging to a religious group; or the perception, based on distinguishable characteristics that a person is a member of a religious group. In practice, actions taken as a result of the moral and ethical beliefs as to what is right and wrong, which are sincerely held with the strength of traditional religious views. ***Note:*** Does not have to be associated with a recognized religious group or church; if an individual sincerely holds to the belief, it is a protected religious practice.	Muslim, Christian, Sikh, Hindu, etc.	Title VII of the Civil Rights Act of 1964; 23 CFR 230; FHWA-1273 Required Contract Provisions. *(49 U.S.C. 5332(b);* *49 U.S.C. 47123)*

(3) **Pertinent Nondiscrimination Authorities**

During the performance of this contract, the contractor, for itself, its assignees, and successors in interest agrees to comply with the following non-discrimination statutes and authorities, including, but not limited to:

(a) Title VI of the Civil Rights Act of 1964 (42 U.S.C. § 2000d et seq., 78 stat. 252), (prohibits discrimination on the basis of race, color, national origin); and 49 CFR Part 21.

(b) The Uniform Relocation Assistance and Real Property Acquisition Policies Act of 1970, (42 U.S.C. § 4601), (prohibits unfair treatment of persons displaced or whose property has been acquired because of Federal or Federal-aid programs and projects);

(c) Federal-Aid Highway Act of 1973, (23 U.S.C. § 324 et seq.), (prohibits discrimination on the basis of sex);

(d) Section 504 of the Rehabilitation Act of 1973, (29 U.S.C. § 794 et seq.), as amended, (prohibits discrimination on the basis of disability) and 49 CFR Part 27;

(e) The Age Discrimination Act of 1975, as amended, (42 U.S.C. § 6101 et seq.), (prohibits discrimination on the basis of age);

(f) Airport and Airway Improvement Act of 1982, (49 USC § 471, Section 47123), as amended, (prohibits discrimination based on race, creed, color, national origin, or sex);

(g) The Civil Rights Restoration Act of 1987, (PL 100-209), (Broadened the scope, coverage and applicability of Title VI of the Civil Rights Act of 1964, The Age Discrimination Act of 1975 and Section 504 of the Rehabilitation Act of 1973, by expanding the definition of the terms "programs or activities" to include all of the programs or activities of the Federal-aid recipients, sub-recipients and contractors, whether such programs or activities are Federally funded or not);

(h) Titles II and III of the Americans with Disabilities Act, which prohibit discrimination on the basis of disability in the operation of public entities, public and private transportation systems, places of public accommodation, and certain testing entities (42 U.S.C. §§ 12131-12189) as implemented by Department of Transportation regulations at 49 C.F.R. parts 37 and 38;

(i) The Federal Aviation Administration's Nondiscrimination statute (49 U.S.C. § 47123) (prohibits discrimination on the basis of race, color, national origin, and sex);

(j) Executive Order 12898, Federal Actions to Address Environmental Justice in Minority Populations and Low-Income Populations, which ensures Nondiscrimination against minority populations by discouraging programs, policies, and activities with

disproportionately high and adverse human health or environmental effects on minority and low-income populations;

(k) Executive Order 13166, Improving Access to Services for Persons with Limited English Proficiency, and resulting agency guidance, national origin discrimination includes discrimination because of Limited English proficiency (LEP). To ensure compliance with Title VI, you must take reasonable steps to ensure that LEP persons have meaningful access to your programs (70 Fed. Reg. at 74087 to 74100);

(l) Title IX of the Education Amendments of 1972, as amended, which prohibits you from discriminating because of sex in education programs or activities (20 U.S.C. 1681 et seq).

(m) Title VII of the Civil Rights Act of 1964 (42 U.S.C. § 2000e et seq., Pub. L. 88-352), (prohibits employment discrimination on the basis of race, color, religion, sex, or national origin).

(4) **Additional Title VI Assurances**

***The following Title VI Assurances (Appendices B, C and D) shall apply, as applicable*

(a) Clauses for Deeds Transferring United States Property (1050.2A, Appendix B)

The following clauses will be included in deeds effecting or recording the transfer of real property, structures, or improvements thereon, or granting interest therein from the United States pursuant to the provisions of Assurance 4.

NOW, THEREFORE, the U.S. Department of Transportation as authorized by law and upon the condition that the North Carolina Department of Transportation (NCDOT) will accept title to the lands and maintain the project constructed thereon in accordance with the North Carolina General Assembly, the Regulations for the Administration of the Federal-Aid Highway Program, and the policies and procedures prescribed by the Federal Highway Administration of the U.S. Department of Transportation in accordance and in compliance with all requirements imposed by Title 49, Code of Federal Regulations, U.S. Department of Transportation, Subtitle A, Office of the Secretary, Part 21, Nondiscrimination in Federally-assisted programs of the U.S Department of Transportation pertaining to and effectuating the provisions of Title VI of the Civil Rights Act of 1964 (78 Stat. 252; 42 U.S.C. § 2000d to 2000d-4), does hereby remise, release, quitclaim and convey unto the NCDOT all the right, title and interest of the U.S. Department of Transportation in and to said lands described in Exhibit A attached hereto and made a part hereof.

(HABENDUM CLAUSE)

TO HAVE AND TO HOLD said lands and interests therein unto the North Carolina Department of Transportation (NCDOT) and its successors forever, subject, however, to the covenants, conditions, restrictions and reservations herein contained as follows, which will remain in effect for the period during which the real property or structures are used for a purpose for which Federal financial assistance is extended or for another purpose involving the provision of similar services or benefits and will be binding on the NCDOT, its successors and assigns.

The NCDOT, in consideration of the conveyance of said lands and interests in lands, does hereby covenant and agree as a covenant running with the land for itself, its successors and assigns, that (1) no person will on the grounds of race, color, or national origin, be excluded from participation in, be denied the benefits of, or be otherwise subjected to discrimination with regard to any facility located wholly or in part on, over, or under such lands hereby conveyed [,] [and]* (2) that the NCDOT will use the lands and interests in lands and interests in lands so conveyed, in compliance with all requirements imposed by or pursuant to Title 49, Code of Federal Regulations, U.S. Department of Transportation, Subtitle A, Office of the Secretary, Part 21, Non-discrimination in Federally-assisted programs of the U.S. Department of Transportation, Effectuation of Title VI of the Civil Rights Act of 1964, and as said Regulations and Acts may be amended [, and (3) that in the event of breach of any of the above-mentioned nondiscrimination conditions, the Department will have a right to enter or re-enter said lands and facilities on said land, and that above described land and facilities will thereon revert to and vest in and become the absolute property of the U.S. Department of Transportation and its assigns as such interest existed prior to this instruction].*

(*Reverter clause and related language to be used only when it is determined that such a clause is necessary in order to make clear the purpose of Title VI.)

(b) Clauses for Transfer of Real Property Acquired or Improved Under the Activity, Facility, or Program (1050.2A, Appendix C)

The following clauses will be included in deeds, licenses, leases, permits, or similar instruments entered into by the North Carolina Department of Transportation (NCDOT) pursuant to the provisions of Assurance 7(a):

1. The (grantee, lessee, permittee, etc. as appropriate) for himself/herself, his/her heirs, personal representatives, successors in interest, and assigns, as a part of the consideration hereof, does hereby covenant and agree [in the case of deeds and leases add "as a covenant running with the land"] that:
   (i.) In the event facilities are constructed, maintained, or otherwise operated on the property described in this (deed, license, lease, permit, etc.) for a purpose for which a U.S. Department of Transportation activity, facility, or program is extended or for another purpose involving the provision of similar services or benefits, the (grantee, licensee, lessee, permittee, etc.) will maintain and operate such facilities and services in compliance with all requirements imposed by the Acts and Regulations (as may be amended) such that no person on the grounds of race, color, or national origin, will be excluded from participation in, denied the benefits of, or be otherwise subjected to discrimination in the use of said facilities.
2. With respect to licenses, leases, permits, etc., in the event of breach of any of the above Nondiscrimination covenants, the NCDOT will have the right to terminate the (lease, license, permit, etc.) and to enter, re-enter, and repossess said lands and facilities thereon, and hold the same as if the (lease, license, permit, etc.) had never been made or issued. *
3. With respect to a deed, in the event of breach of any of the above Nondiscrimination covenants, the NCDOT will have the right to enter or re-enter the lands and facilities thereon, and the above described lands and facilities will there upon revert to and vest in and become the absolute property of the NCDOT and its assigns. *

(*Reverter clause and related language to be used only when it is determined that such a clause is necessary to make clear the purpose of Title VI.)

(c) Clauses for Construction/Use/Access to Real Property Acquired Under the Activity, Facility or Program (1050.2A, Appendix D)

The following clauses will be included in deeds, licenses, permits, or similar instruments/ agreements entered into by the North Carolina Department of Transportation (NCDOT) pursuant to the provisions of Assurance 7(b):

1. The (grantee, licensee, permittee, etc., as appropriate) for himself/herself, his/her heirs, personal representatives, successors in interest, and assigns, as a part of the consideration hereof, does hereby covenant and agree (in the case of deeds and leases add, "as a covenant running with the land") that (1) no person on the ground of race, color, or national origin, will be excluded from participation in, denied the benefits of, or be otherwise subjected to discrimination in the use of said facilities, (2) that in the construction of any improvements on, over, or under such land, and the furnishing of services thereon, no person on the ground of race, color, or national origin, will be excluded from participation in, denied the benefits of, or otherwise be subjected to discrimination, (3) that the (grantee, licensee, lessee, permittee, etc.) will use the premises in compliance with all other requirements imposed by or pursuant to the Acts and Regulations, as amended, set forth in this Assurance.
2. With respect to (licenses, leases, permits, etc.), in the event of breach of any of the above Non¬ discrimination covenants, the NCDOT will have the right to terminate the (license, permit, etc., as appropriate) and to enter or re-enter and repossess said land and the facilities thereon, and hold the same as if said (license, permit, etc., as appropriate) had never been made or issued. *
3. With respect to deeds, in the event of breach of any of the above Nondiscrimination covenants, the NCDOT will there upon revert to and vest in and become the absolute property of the NCDOT and its assigns. *

(*Reverter clause and related language to be used only when it is determined that such a clause is necessary to make clear the purpose of Title VI.)

STANDARD SPECIAL PROVISION

ON-THE-JOB TRAINING

(10-16-07) (Rev. 4-21-15) Z-10

Description

The North Carolina Department of Transportation will administer a custom version of the Federal On-the-Job Training (OJT) Program, commonly referred to as the Alternate OJT Program. All contractors (existing and newcomers) will be automatically placed in the Alternate Program. Standard OJT requirements typically associated with individual projects will no longer be applied at the project level. Instead, these requirements will be applicable on an annual basis for each contractor administered by the OJT Program Manager.

On the Job Training shall meet the requirements of 23 CFR 230.107 (b), 23 USC – Section 140, this provision and the On-the-Job Training Program Manual.

The Alternate OJT Program will allow a contractor to train employees on Federal, State and privately funded projects located in North Carolina. However, priority shall be given to training employees on NCDOT Federal-Aid funded projects.

Minorities and Women

Developing, training and upgrading of minorities and women toward journeyman level status is a primary objective of this special training provision. Accordingly, the Contractor shall make every effort to enroll minority and women as trainees to the extent that such persons are available within a reasonable area of recruitment. This training commitment is not intended, and shall not be used, to discriminate against any applicant for training, whether a member of a minority group or not.

Assigning Training Goals

The Department, through the OJT Program Manager, will assign training goals for a calendar year based on the contractors' past three years' activity and the contractors' anticipated upcoming year's activity with the Department. At the beginning of each year, all contractors eligible will be contacted by the Department to determine the number of trainees that will be assigned for the upcoming calendar year. At that time the Contractor shall enter into an agreement with the Department to provide a self-imposed on-the-job training program for the calendar year. This agreement will include a specific number of annual training goals agreed to by both parties. The number of training assignments may range from 1 to 15 per contractor per calendar year. The Contractor shall sign an agreement to fulfill their annual goal for the year.\

Training Classifications

The Contractor shall provide on-the-job training aimed at developing full journeyman level workers in the construction craft/operator positions. Preference shall be given to providing training in the following skilled work classifications:

Equipment Operators	Office Engineers
Truck Drivers	Estimators
Carpenters	Iron / Reinforcing Steel Workers
Concrete Finishers	Mechanics
Pipe Layers	Welders

The Department has established common training classifications and their respective training requirements that may be used by the contractors. However, the classifications established are not all-inclusive. Where the training is oriented toward construction applications, training will be allowed in lower-level management positions such as office engineers and estimators. Contractors shall submit new classifications for specific job functions that their employees are performing. The Department will review and recommend for acceptance to FHWA the new classifications proposed by contractors, if applicable. New classifications shall meet the following requirements:

Proposed training classifications are reasonable and realistic based on the job skill classification needs, and

The number of training hours specified in the training classification is consistent with common practices and provides enough time for the trainee to obtain journeyman level status.

The Contractor may allow trainees to be trained by a subcontractor provided that the Contractor retains primary responsibility for meeting the training and this provision is made applicable to the subcontract. However, only the Contractor will receive credit towards the annual goal for the trainee.

Where feasible, 25 percent of apprentices or trainees in each occupation shall be in their first year of apprenticeship or training. The number of trainees shall be distributed among the work classifications on the basis of the contractor's needs and the availability of journeymen in the various classifications within a reasonable area of recruitment.

No employee shall be employed as a trainee in any classification in which they have successfully completed a training course leading to journeyman level status or in which they have been employed as a journeyman.

Records and Reports

The Contractor shall maintain enrollment, monthly and completion reports documenting company compliance under these contract documents. These documents and any other information as requested shall be submitted to the OJT Program Manager.

Upon completion and graduation of the program, the Contractor shall provide each trainee with a certification Certificate showing the type and length of training satisfactorily completed.

Trainee Interviews

All trainees enrolled in the program will receive an initial and Trainee/Post graduate interview conducted by the OJT program staff.

Trainee Wages

Contractors shall compensate trainees on a graduating pay scale based upon a percentage of the prevailing minimum journeyman wages (Davis-Bacon Act). Minimum pay shall be as follows:

60 percent	of the journeyman wage for the first half of the training period
75 percent	of the journeyman wage for the third quarter of the training period
90 percent	of the journeyman wage for the last quarter of the training period

In no instance shall a trainee be paid less than the local minimum wage. The Contractor shall adhere to the minimum hourly wage rate that will satisfy both the NC Department of Labor (NCDOL) and the Department.

Achieving or Failing to Meet Training Goals

The Contractor will be credited for each trainee employed by him on the contract work who is currently enrolled or becomes enrolled in an approved program and who receives training for at least 50 percent of the specific program requirement. Trainees will be allowed to be transferred between projects if required by the Contractor's scheduled workload to meet training goals.

If a contractor fails to attain their training assignments for the calendar year, they may be taken off the NCDOT's Bidders List.

Measurement and Payment

No compensation will be made for providing required training in accordance with these contract documents.

PROJECT SPECIAL PROVISIONS

GEOTECHNICAL

STANDARD SHORING - (1/16/2018) GT-1.1 - GT-1.4

DocuSigned by:
Geotechnical Engineering Unit
E06538624A11498...

9/30/2019

STANDARD SHORING: **(1-16-18)**

Description

Standard shoring includes standard temporary shoring and standard temporary mechanically stabilized earth (MSE) walls. At the Contractor's option, use standard shoring as noted in the plans or as directed. When using standard shoring, a temporary shoring design submittal is not required. Construct standard shoring based on actual elevations and shoring dimensions in accordance with the contract and Geotechnical Standard Detail No. 1801.01 or 1801.02.

Define "standard temporary shoring" as cantilever shoring that meets the standard temporary shoring detail (Geotechnical Standard Detail No. 1801.01). Define "standard temporary wall" as a temporary MSE wall with geotextile or geogrid reinforcement that meets the standard temporary wall detail (Geotechnical Standard Detail No. 1801.02). Define "standard temporary geotextile wall" as a standard temporary wall with geotextile reinforcement and "standard temporary geogrid wall" as a standard temporary wall with geogrid reinforcement.

Provide positive protection for standard shoring at locations shown in the plans and as directed. See *Temporary Shoring* provision for positive protection types and definitions.

Materials

Refer to the *Standard Specifications*.

Item	**Section**
Concrete Barrier Materials	1170-2
Flowable Fill, Excavatable	1000-6
Geosynthetics	1056
Neat Cement Grout, Type 1	1003
Portland Cement Concrete, Class A	1000
Select Materials	1016
Steel Beam Guardrail Materials	862-2
Steel Sheet Piles and H-Piles	1084
Untreated Timber	1082-2
Welded Wire Reinforcement	1070-3

Provide Type 6 material certifications for shoring materials. Use Class IV select material for temporary guardrail. Use Class A concrete that meets Article 450-2 of the *Standard Specifications* or grout for drilled-in piles.

Based on actual shoring height, positive protection, groundwater elevation, slope or surcharge case and traffic impact at each standard temporary shoring location, use sheet piles with the minimum required section modulus or H-piles with the sizes shown in Geotechnical Standard Detail No. 1801.01. Use untreated timber with a thickness of at least 3" and a bending stress of at least 1,000 psi for timber lagging.

(A) Shoring Backfill

Use Class II, Type 1, Class III, Class V or Class VI select material or material that meets AASHTO M 145 for soil classification A-2-4 with a maximum PI of 6 for shoring backfill except do not use the following:

(1) A-2-4 soil for backfill around culverts,

(2) A-2-4 soil in the reinforced zone of standard temporary walls with a back slope and

(3) Class VI select material in the reinforced zone of standard temporary geotextile walls.

(B) Standard Temporary Walls

Use welded wire reinforcement for welded wire facing, struts and wires with the dimensions and minimum wire sizes shown in Geotechnical Standard Detail No. 1801.02. Provide Type 2 geotextile for separation and retention geotextiles. Do not use more than 4 different reinforcement strengths for each standard temporary wall.

(1) Geotextile Reinforcement

Provide Type 5 geotextile for geotextile reinforcement with a mass per unit area of at least 8 oz/sy in accordance with ASTM D5261. Based on actual wall height, groundwater elevation, slope or surcharge case and shoring backfill to be used in the reinforced zone at each standard temporary geotextile wall location, provide geotextiles with ultimate tensile strengths as shown in Geotechnical Standard Detail No. 1801.02.

(2) Geogrid Reinforcement

Use geogrids with a roll width of at least 4 ft and an "approved" or "approved for provisional use" status code. The list of approved geogrids is available from: connect.ncdot.gov/resources/Materials/Pages/Materials-Manual-by-Material.aspx

Based on actual wall height, groundwater elevation, slope or surcharge case and shoring backfill to be used in the reinforced zone at each standard temporary geogrid wall location, provide geogrids for geogrid reinforcement with short-term design strengths as shown in Geotechnical Standard Detail No. 1801.02. Geogrids are typically approved for ultimate tensile strengths in the machine direction (MD) and cross-machine direction (CD) or short-term design strengths for a 3-year design life in the MD based on material type. Define material type from the website above for shoring backfill as follows:

Material Type	Shoring Backfill
Borrow	A-2-4 Soil
Fine Aggregate	Class II, Type 1 or Class III Select Material
Coarse Aggregate	Class V or VI Select Material

If the website does not list a short-term design strength for an approved geogrid, use a short-term design strength equal to the ultimate tensile strength divided by 3.5 for the geogrid reinforcement.

Preconstruction Requirements

(A) Concrete Barrier

Define "clear distance" behind concrete barrier as the horizontal distance between the barrier and edge of pavement. The minimum required clear distance for concrete barrier is shown in the plans. At the Contractor's option or if the minimum required clear

distance is not available, set concrete barrier next to and up against traffic side of standard shoring except for barrier above standard temporary walls. Concrete barrier with the minimum required clear distance is required above standard temporary walls.

(B) Temporary Guardrail

Define "clear distance" behind temporary guardrail as the horizontal distance between guardrail posts and standard shoring. At the Contractor's option or if clear distance for standard temporary shoring is less than 4 ft, attach guardrail to traffic side of shoring as shown in the plans. Place ABC in clear distance and around guardrail posts instead of pavement. Do not use temporary guardrail above standard temporary walls.

(C) Standard Shoring Selection Forms

Before beginning standard shoring construction, survey existing ground elevations in the vicinity of standard shoring locations to determine actual shoring or wall heights (H). Submit a standard shoring selection form for each location at least 7 days before starting standard shoring construction. Standard shoring selection forms are available from: connect.ncdot.gov/resources/Geological/Pages/Geotech_Forms_Details.aspx

Construction Methods

Construct standard shoring in accordance with the *Temporary Shoring* provision.

(A) Standard Temporary Shoring Installation

Based on actual shoring height, positive protection, groundwater elevation, slope or surcharge case and traffic impact at each standard temporary shoring location, install piles with the minimum required embedment and extension for each shoring section in accordance with Geotechnical Standard Detail No. 1801.01. For concrete barrier above and next to standard temporary shoring and temporary guardrail above and attached to standard temporary shoring, use "surcharge case with traffic impact" in accordance with Geotechnical Standard Detail No. 1801.01. Otherwise, use "slope or surcharge case with no traffic impact" in accordance with Geotechnical Standard Detail No. 1801.01. If refusal is reached before driven piles attain the minimum required embedment, use drilled-in H-piles with timber lagging for standard temporary shoring.

(B) Standard Temporary Walls Installation

Based on actual wall height, groundwater elevation, slope or surcharge case, geotextile or geogrid reinforcement and shoring backfill in the reinforced zone at each standard temporary wall location, construct walls with the minimum required reinforcement length and number of reinforcement layers for each wall section in accordance with Geotechnical Standard Detail No. 1801.02. For standard temporary walls with pile foundations in the reinforced zone, drive piles through reinforcement after constructing temporary walls.

For standard temporary walls with interior angles less than 90°, wrap geosynthetics at acute corners as directed by the Engineer. Place geosynthetics as shown in Geotechnical Standard Detail No. 1801.02. Place separation geotextiles between shoring backfill and backfill, natural ground or culverts along the sides of the reinforced zone perpendicular to the wall face. For Class V or VI select material in the reinforced zone, place separation geotextiles between shoring backfill and backfill or natural ground on top of and at the

back of the reinforced zone.

Measurement and Payment

Standard shoring will be measured and paid in accordance with the *Temporary Shoring* provision.

DocuSigned by:
Scott A. Hidden
F760CAEB96FC4D3...

9/30/2019

DocuSign Envelope ID: E0673AB8-CC90-48EF-AE60-ED097E9BA59A

TC-1

R-2303E Sampson County

WORK ZONE TRAFFIC CONTROL
Project Special Provisions
Table of Contents

Special Provision	Page
Work Zone Traffic Pattern Masking	TC-2
Work Zone Performance Pavement Markings	TC-6
Connected Lane Closure Devices	TC-11

NORTH CAROLINA PROFESSIONAL SEAL 15869 ENGINEER T. R. REID

DocuSigned by:
Timothy R. Reid
26569A242E83411...
10/25/2019

DocuSign Envelope ID: E0673AB8-CC90-48EF-AE60-ED097E9BA59A

TC-2

R-2303E Sampson County

WORK ZONE TRAFFIC PATTERN MASKING:
(10/1/2018)

Description

Furnish and install Work Zone Traffic Pattern Masking material for placement on existing asphalt or concrete pavements during work zone operations. The Work Zone Traffic Pattern Masking material shall be black in color and used during traffic pattern changes to completely cover the entire pavement surface; thus masking/concealing the existing pavement markings and allowing the revised work zone pavement markings to be placed on a newly applied black surface. Its purpose is to eliminate the grind marks and "ghost markings" on pavement surfaces which can create motorist confusion and pavement damage while providing an incomparable contrast between the revitalized black pavement color and newly applied pavement markings for work zone patterns of up to a year.

Materials

A) General

Use materials in accordance with Manufacturer's recommendations that will retain a black color for a period of up to 12 months. The black material shall be a flat black color when fully cured and shall completely mask/conceal the existing pavement markings for the same 12 month period.

The material shall not exhibit glare or retroreflectance in either day or night conditions. To ensure the material provides ample concealment and does not exhibit excessive glare, the material opaqueness shall be a minimum of 95% and the retroreflective properties shall not exceed 4 mcd/lux/m^2.

It shall not adversely affect the ability of the pavement to drain water or make the pavement adversely slick in either dry and wet conditions and shall meet the skid properties as described in Section C below.

The material shall not contain any petroleum components and shall not contain any Volatile Organic Compounds (VOC's).

The material shall not exhibit excessive cracking or create excessive cracking to the pavement surface after placement.

It shall be manufactured to bond successfully to both concrete and asphalt pavements and allow resurfacing treatments to be applied directly over its surface without having to be removed for successful bonding of the new asphalt or concrete overlays.

It should also be manufactured to receive any type of polyurea, epoxy, polymer, cold applied plastic, or thermoplastic pavement marking materials.

B) Material Qualifications/Certifications

DocuSign Envelope ID: E0673AB8-CC90-48EF-AE60-ED097E9BA59A

Use Work Zone Traffic Pattern Masking materials that are on the NCDOT Approved Products List. Provide a Type 3 (Manufacturers) Certification in accordance with Article 106-3 in the North Carolina Standard Specifications for Roads and Structures to ensure the material meets or exceeds the requirements in this specification.

In addition, provide a Type 5 (Typical Certified Test Report) Certification in accordance with Article 106-3 in the North Carolina Standard Specifications for Roads and Structures that ensures the material has been tested by an independent testing company that meets or exceeds the braking/skid requirements as described in Section (C) below.

C) Performance

The Work Zone Pattern Masking material shall be tested by an independent test laboratory for skid properties according to the test standards in ASTM E274 or ASTM E303-93 (2008). The material shall provide minimum frictional resistance numbers when tested with either test standard. The minimum average Skid Number (SN) for ASTM E274 is 37. The minimum average British Pendulum Number (BPN) for ASTM E303-93 (2008) is 37.

The work zone travel lane shall retain its black distinguishable appearance throughout the life of the traffic pattern. Normal wearing is expected in the wheel paths of the travel lanes, but the work zone travel lanes shall always have a noticeable black appearance at all times during the expected 12-month traffic pattern life.

At any time this material fails to keep previously installed pavement markings concealed, resulting in conflicting traffic patterns or does not retain its black color contrast for the required 12-month duration, it is not meeting the requirements and intention of this specification and shall be replaced immediately.

The Work Zone Pattern Masking material shall retain its black color and continue to conceal the pavement markings underneath after a single snowplow event within its 12-month expected life. If the work zone experiences more than 1 snowplowing event, the Engineer will determine if the Work Zone Pattern Masking is still performing adequately or if replacement is necessary due to excessive damage caused by snowplow activities. If the material is damaged to the point where 20% or more of the concealed pavement markings are revealed, it shall be replaced, at an 8” width to re-conceal the exposed pavement markings, at the contract unit price unless the traffic pattern is to change within 30 days.

Poor performance of Work Zone Pattern Masking material at any site, whether or not related to a specific contract may be grounds for removing the material from the NCDOT Approved Products List and or removing from any project under contract.

Construction Methods

A) Application Equipment

DocuSign Envelope ID: E0673AB8-CC90-48EF-AE60-ED097E9BA59A

The equipment to apply Work Zone Traffic Pattern Masking material shall be truck mounted pneumatic or airless spray machines with suitable arrangement of atomizing nozzles and controls to cover the entire pavement surface to achieve uniform coverage with consistent thickness as required in this specification. Do not use hand applied methods or any other non-truck mounted application equipment or device to install material for applications longer than 1,000 feet.

The application spray equipment shall be set up in such a manner to apply the Work Zone Traffic Pattern Masking material in spray pattern widths to ensure complete and uniform coverage of the entire travelway and to reduce the overlap from multiple passes. If the application equipment is not equipped to spray a full 12’ travel lane in a single pass, it shall be set-up to spray a 6 foot minimum width. No more than 2 passes per travel lane will be allowed. A 1” overlap width is required when applying the material in less than the full width of the travel lane.

B) Material Application

The Work Zone Traffic Pattern Masking material is to be applied to the full width and length of the pavement surface where traffic patterns are to change, thus masking/concealing the existing pavement markings, as well as providing a new black surface for the placement of the revised pavement markings.

The Work Zone Pattern Masking material shall be applied to the pavement markings being conceled in 2 separate applications. The first application shall be applied directly onto the existing pavement markings at a width equivalent to the width of the markings being concealed plus 6 inches on each side at a uniform thickness of 20 mils. This application does not require the application of anti-skid elements.

Upon drying of the first application, the second application shall be applied on the pavement markings being concealed, as well as the entire pavement width, at a uniform thickness of 20 mils along with the anti-skid elements at a rate of 8 lbs/gallon or greater.

The material shall be set and/or cured track free within 15 minutes of installation when ambient temperatures are 65 degrees or higher. When applications take place between 40 and 65 degrees, the material shall be set and/or cured in no more than 25 minutes.

During the cure time period, no vehicles are allowed to drive on the masking material. Coordination between the Engineer, Contractor, Sub-Contractors, and inspectors is essential to make sure no one drives on the material during its cure time period, as this will affect the performance of the masking.

C) Surface Preparation

i) Asphalt- The existing pavement surface shall be swept clean and prepared in accordance with the Manufacturer’s recommendations to receive the Work Zone Traffic Pattern Masking material. In addition, the existing markings to be concealed shall be machine broomed, or other scarification method, as directed by the Manufacturer to remove any

DocuSign Envelope ID: E0673AB8-CC90-48EF-AE60-ED097E9BA59A

loose or flaking pavement marking material, as well as raised glass beads remaining in the existing markings.

ii) Concrete- The ***existing*** concrete surface shall be swept clean and prepared in accordance with the Manufacturer's recommendations to receive the Work Zone Traffic Pattern Masking material. In addition, the existing markings to be concealed shall be machine broomed, or other scarification method, as directed by the Manufacturer to remove any loose or flaking pavement marking material, as well as raised glass beads remaining in the existing markings.

NOTE: For newly placed concrete pavements, newly installed concrete bridge decks or existing concrete pavements that do not receive a surface treatment, Work Zone Traffic Pattern Masking Material shall not be placed. The conflicting pavement marking lines shall be removed by water blasting methods only.

D) Temperature and Weather Limitations

Do not apply Work Zone Traffic Pattern Masking material unless the ambient air temperature and the pavement temperature is 40°F or higher. Do not install unless the pavement surface is completely dry and not within 4 hours of a significant rain event such as a thunderstorm with rainfall intensities greater than 1 inch/per hour. Always follow the Manufacturer's recommendations for placement during periods of excessive humidity.

Maintenance

There should be no required maintenance of the Work Zone Traffic Pattern Masking material. Replace any Work Zone Traffic Pattern Masking material that prematurely fails to keep pavement markings masked/concealed for the full 12 month duration.

Any traffic control or material costs due to replacement will be at no cost to the Department, unless it is due to excessive damage caused by snowplow operations.

Measurement and Payment

Work Zone Traffic Pattern Masking material will be measured and paid by the square foot. The quantity of material to be paid is calculated by multiplying the length by the width of the masking installed to conceal all edgelines, skip lines, lane lines, and gore lines **plus** product of multiplying the length by the width of all lanes masked by each work zone traffic pattern change.

Pay Item	**Pay Unit**
Work Zone Traffic Pattern Masking	Square Foot

DocuSign Envelope ID: E0673AB8-CC90-48EF-AE60-ED097E9BA59A

TC-6

R-2303E Sampson County

WORK ZONE PERFORMANCE PAVEMENT MARKINGS:
(10/08/2016)
(Rev. 10/9/18)

Description

Furnish and install Work Zone Performance pavement markings that delineate the travel way for work zone traffic patterns on interstates and freeways along with the ramps and loops. They may also be used on roadways with significant alterations of traffic patterns. The purpose of Work Zone Performance pavement marking is to provide a more durable work zone pavement marking that lasts the full duration of a traffic pattern without requiring replacement or reapplication for a period of up to 12 months. Work Zone Performance pavement markings shall also provide a higher performance level in terms of retroreflectivity throughout the required 12 month duration than standard traffic paints to improve nighttime work zone visibility.

Materials

A) General

Use materials in accordance with the Manufacturer's recommendations that will retain both durability and a minimum retroreflectivity as described elsewhere in this RFP for a period of at least 12 months.

The Work Zone Performance pavement markings shall be manufactured to bond successfully to both concrete and asphalt pavements. The following are approved materials to be used for Work Zone Performance pavement markings:

- Polyurea
- Thermoplastic (Extruded and Sprayed)
- Epoxy
- Polymer (Single System)
- Cold Applied Plastic (Type IV)

B) Material Qualifications/Certifications

Use Work Zone Performance pavement marking materials, as listed above, which are on the NCDOT Approved Products List at the time of installation.
In accordance with Article 106-3, and Section 1087-4 of the 2018 NCDOT Standard Specifications for Roads and Structures, provide a Type 3 Material Certification for all materials and a Type 3 and Type 4 certification for all reflective media.

(C) Performance

DocuSign Envelope ID: E0673AB8-CC90-48EF-AE60-ED097E9BA59A

Poor performance of a Work Zone Performance pavement marking material at any site, whether or not related to a specific contract, may be grounds for removing the material from any project under contract and the NCDOT Approved Products List.

Construction Methods

Do not use hand applied methods or any other non-truck mounted application equipment /device to install Work Zone Performance pavement markings for applications longer than 1000 feet.

All Work Zone Performance pavement markings are to be installed in a single application. Multiple passes are not allowed.
"No track" dry times shall be 10 minutes or less. Traffic shall not be placed on any material until it's sufficiently dry/cured to eliminate wheel tracking.

A) Testing Procedures

All Work Zone Performance pavement marking installations will be tested by the Department through an independent Mobile Retroreflective Contractor. The Work Zone Performance pavement markings will be scanned to ensure the retroreflectivity requirements in Section C below are met.

B) Application Equipment

Application equipment shall be in accordance with Section 1205 of the 2018 NCDOT Standard Specifications for Roads and Structures.

C) Material Application

The Work Zone Performance pavement marking material shall be applied at the following minimum thicknesses:

Polyurea =	20 mils wet
Epoxy =	20 mils wet
Thermoplastic =	50 mils (Extruded or Sprayed)
Polymer =	20 mils wet
Cold Applied Plastic (IV) =	Manufacturer's recommendation

The Work Zone Performance pavement marking line widths for interstates and freeways shall be as follows:

Edge lines, Solid Lane Lines, Skip and Mini-Skip Lines =	6"
Gorelines =	12"

DocuSign Envelope ID: E0673AB8-CC90-48EF-AE60-ED097E9BA59A

All other facilities shall utilize 4” line widths.

D) Retroreflectivity Requirements

Retroreflectivity Requirements for Work Zone Performance Pavement Markings

Color	Initial	6 Months	12 Months
White	375 mcd/lux/m2	275 mcd/lux/m2	150 mcd/lux/m2
Yellow	250 mcd/lux/m2	150 mcd/lux/m2	100 mcd/lux/m2

The minimum level of retroreflectivity for any Work Zone Performance pavement marking system selected shall meet the initial requirements in the chart above. In addition, the Work Zone Performance pavement markings shall maintain the corresponding retroreflectivity requirements for a period of up to 12 months.

The Contractor shall notify the Engineer a minimum of 7-10 days prior to the installation of Work Zone Performance pavement markings.

The Department will measure initial retroreflectivity within 30 days after placement to ensure compliance with the initial retroreflectivity levels in the chart above.

If the markings appear to be non-performing, the Engineer may request additional retroreflectivity readings. If measured and found to be noncompliant, the Contractor shall replace the Work Zone Performance pavement markings at no cost to the Department. Non-compliant retroreflectivity occurs when the average readings for the project are more than 15% below the requirements in the chart. Pay deductions are appropriate for deficiencies up to the 15% level.

If the Work Zone Performance pavement markings need to remain in place longer than 12 months, the markings are to be scanned by the Mobile Retroreflective Contractor to determine if they are meeting the minimum retroreflectivity levels. If they remain at or above these levels, the Work Zone Performance pavement markings may remain in place. If not, they shall be replaced by the Contractor within 15 days of the 12 month duration and compensation will be made at the contract unit price.

If and when this becomes necessary, the same notification procedure as described above shall be used to have the Work Zone Performance pavement markings scanned for the required retroreflectivity.

E) Snowplow Damage

DocuSign Envelope ID: E0673AB8-CC90-48EF-AE60-ED097E9BA59A

All Work Zone Performance pavement markings shall be durable enough to withstand a single snow event requiring snow plowing without showing excessive fatigue in either bonding or retroreflectivity.

The Contractor shall replace the Work Zone Performance pavement markings if a single snowplow occurrence results in more than 25% of the pavement marking edgelines or skips being physically removed and/or the Work Zone Performance pavement markings do not meet the following minimum retroreflectivity values:

Retroreflective Requirements for Work Zone Performance Pavement Markings after a Single Snowplow Occurrence

Color	MINIMUM
White	150 mcd/lux/m2
Yellow	100 mcd/lux/m2

Unless the temporary traffic pattern is to be modified within 30 days, the Contractor shall replace all non-compliant Work Zone Performance pavement markings within 30 days of determining they are non-compliant.

If the work zone experiences more than one snow event requiring snow plowing, the retroreflectivity values in the chart above will no longer apply. The Engineer will determine if the pavement markings are performing adequately and/or if replacement is necessary due to excessive damage caused solely by snowplow activities.

If the Work Zone Performance pavement markings are found to be deficient, they shall be replaced. In such case, compensation will be made at the contract unit price. Unless the temporary traffic pattern is to be modified within 30 days, the Contractor shall replace all Work Zone Performance pavement markings damaged due to multiple snowplow events within 30 days.

F) Surface Preparation

Prior to installation, all pavement surfaces to receive Work Zone Performance pavement markings shall be swept clean and prepared in accordance with the Manufacturer's recommendation.

G) Temperature and Weather Limitations

Work Zone Performance pavement markings shall only be applied unless the ambient air temperature and the pavement temperature is 50°F or higher for thermoplastic and is 40°F or higher for all other materials. Do not install unless the pavement surface is completely dry and

DocuSign Envelope ID: E0673AB8-CC90-48EF-AE60-ED097E9BA59A

not within 4 hours of a heavy rain event such as a thunderstorm with rainfall intensities greater than 1 inch/per hour.

In the event a traffic shift has to take place when the air and pavement temperatures are below the required minimums or if a rain event occurs prior to or during a planned traffic shift, upon approval by the Engineer, an acceptable alternative is to install temporary pavement markings. Use 1 application of standard traffic paint to produce a 4” line at 15 mils (wet). Beads shall also be applied to provide proper retroreflectivity until the performance material can be installed. NCDOT will provide compensation for the 4”,15 mil temporary paint. The Work Zone Performance pavement markings shall be applied within 90 days of installation of the temporary pavement markings.

Maintenance

Replace any Work Zone Performance pavement material that prematurely fails due to debonding or excessive wearing where it doesn’t maintain its retroreflectivity for the required 12 month duration. Any traffic control and Work Zone Performance pavement marking costs due to replacement is at no cost to the Department unless it’s due to excessive damage caused by snowplow damage.

Measurement and Payment

Work Zone Performance pavement marking lines will be measured and paid by the linear foot that’s satisfactorily placed and accepted by the Engineer. The quantity of Work Zone Performance pavement marking-solid lines, will be the summation of the linear feet of solid line measured end-to-end of the line. The quantity of skip or broken lines will be the summation of the linear feet derived by multiplying the nominal length of a line by the number of broken lines satisfactorily placed.

Work Zone Performance Pavement Marking *Symbols* will be measured as the actual number of pavement marking symbols satisfactorily placed and accepted by the Engineer. Payment for Work Zone Performance Pavement Marking *Symbols* will be made at the same contract unit price used for the Pavement Marking Symbol pay items used on the final wearing surface.

Work Zone Performance Pavement Marking *Characters* will be measured as the actual number of pavement marking characters satisfactorily placed and accepted by the Engineer. A character is considered to be one letter or one number of a word message. Payment for Work Zone Performance Pavement Marking *Characters* will be made at the same contract unit price used for the Pavement Marking Character pay item used on the final wearing surface.

Payment will be made under:

DocuSign Envelope ID: E0673AB8-CC90-48EF-AE60-ED097E9BA59A

TC-11

R-2303E Sampson County

Pay Item	Pay Unit
Work Zone Performance Pavement Marking Lines, 4”	Linear Foot
Work Zone Performance Pavement Marking Lines, 6”	Linear Foot
Work Zone Performance Pavement Marking Lines, 12”	Linear Foot

CONNECTED LANE CLOSURE DEVICES:
(10/29/2018)

Description

Furnish, install, operate, maintain, relocate, and remove connected lane closure devices for use on Interstate and Freeway lane closures. The connected lane closure devices shall transmit the location of the lane closure to navigational companies such as WAZE, Google Maps, Inrix, Here, TrafficCast, TomTom, Apple Maps, Panasonic, the Statewide Transportation Operations Center, (STOC), and any other navigational companies that requests it. A connected lane closure device shall be installed on the flashing arrow board identifying the beginning of a lane closure, and another connected lane closure device shall be installed on a crashworthy traffic control device (such as a drum) at the end of the same lane closure.

Materials

The connected lane closure devices shall be designed and built to transmit the location of the lane closure to the navigational companies as well as the STOC. The format of the information received by each of these shall be approved by each entity, and at minimum, consist of an XML file. The connected lane closure devices shall be capable of obtaining wireless communication by either cellular or satellite technology.

The initial connected device shall be designed and attached to the flashing arrow board in such a manner that it is only activated when either the left or right arrows are displayed, not when the flashing arrow board is operated in caution mode. When the lane closure is removed, and the flashing arrow board turned off or changed to caution mode, the connected device shall automatically turn off simultaneously.

The second connected device in a lane closure shall be installed on a crashworthy traffic control device. It shall have an easily accessible power switch and a small status indicator light mounted such that it is visible when passing by in a vehicle at operating speed. When switched to the ON position, the light shall indicate that device has established communication and is transmitting. The light may be either steady burn or flashing and shall not exceed one (1) inch in diameter.

The devices shall have battery life sufficient to maintain operation for the duration of the lane closure, or have the ability to be recharged without deactivating the device.

Construction Methods

DocuSign Envelope ID: E0673AB8-CC90-48EF-AE60-ED097E9BA59A

Connected lane closure devices shall be used on all lane closures on freeways and interstates throughout the project.

Two connected lane closure devices shall be installed per grouping of lane closures (single, double, or triple); one attached and wired into the flashing arrow board at the beginning of the first taper, and the other at the last traffic control device at the end of the lane closure(s). Supplemental flashing arrow boards in advance of the first lane closure taper or flashing arrow boards in subsequent lane closures (for double and triple lane closures) shall not have connected devices. Subsequent lane closures occurring downstream of where all lanes have been reopened and lane closures in the opposite direction of travel will require additional connected devices.

The second connected lane closure device shall be manually turned ON and OFF by crews installing and removing the lane closure, unless the device can be controlled by the initial connected device. The unit shall be turned on immediately upon installation of the lane closure and turned off immediately upon removal of the lane closure.

Once installed, the Contractor shall verify that the connected lane closure devices are transmitting information prior to leaving the device unattended and re-verify transmission every 72 hours for long-term installations.

Technical Requirements

The connected devices shall be run continuously during any active lane closures for the length of the contract.

The GPS within the connected devices shall have a horizontal accuracy of 50 feet, 95% of the time.

The connected device information, including the location, transmission status, and battery status shall be transmitted within five (5) minutes of initiation and updated every fifteen (15) minutes. In addition to transmitting information to the Department, the Contractor shall keep the retain device information for one (1) year after the contract ends. Information shall include timestamps, device name, and GPS location. This information shall be made available to the Department upon request.

The battery voltage shall be collected at least once an hour. The information shall be stored and available for troubleshooting. The system shall transmit an alert if the battery voltage of a device is under a specified threshold.

The connected devices shall emit an audible an alert if a device is not transmitting its position for a period of 1 hour.

The outputs from the connected device on the arrow board and the downstream connected device at the end of the lane closure shall be easily identifiable as a single pair, either by sequential device IDs, identical project names, or other method as approved by the Engineer. Additional

DocuSign Envelope ID: E0673AB8-CC90-48EF-AE60-ED097E9BA59A

pairs on the project shall have unique identifiable information such that it is not confused with another project pair.

Measurement and Payment

Connected Lane Closure Devices will be measured and paid as the maximum number of connected devices acceptably placed and in use at any one time during the life of the project. Each group of lane closures will require two (2) connected lane closure devices; one connected to the flashing arrow board and the other on a crashworthy device at the downstream end of the lane closure. No payment will be made for either device unless both devices are satisfactorily installed.

The price for each connected lane closure device will cover all material, labor, maintenance, relocation, removal, and communication costs required for the duration of the project.

Flashing Arrow Boards will be measured and paid in accordance with Section 1115.

Crashworthy devices (such as drums) used to mount the downstream connected lane closure device shall be considered be incidental.

Pay Item	**Pay Unit**
Connected Lane Closure Device	Each

PROJECT SPECIAL PROVISIONS
LIGHTING

1.00 DESCRIPTION

The work covered by this Section consists of furnishing, installing, connecting, and placing into satisfactory operating condition roadway lighting at locations shown on the plans. Perform all work in accordance with these Special Provisions, the Plans, the National Electrical Code, and North Carolina Department of Transportation "Standard Specifications for Roads and Structures" (*2018 Standard Specifications*).

Perform all work in conformance with Division 14 of the *2018 Standard Specifications* except as modified or added to by these Special Provisions. Install all bore pits outside the clear zone, as defined in the AASHTO Roadside Design Guide or as directed by the Engineer.

In addition to the requirements of Division 1400, other specific Sections of the *2018 Standard Specifications* applicable to the work on this project are listed below.

Section 1401	High Mount Standard and Portable Drive Unit
Section 1404	Light Standards
Section 1407	Electric Service Pole and Lateral
Section 1408	Light Control System
Section 1409	Electrical Duct
Section 1410	Feeder Circuits
Section 1411	Electrical Junction Boxes

2.00 LIGHT STANDARD LIGHT EMITTING DIODE (LED) LUMINAIRES

2.10 DESCRIPTION

Furnish, install and place into satisfactory operation luminaire, either on a bracket arm or directly mounted to the standard, complete with all light sources, drivers, wiring inside standard from circuit conductors to luminaire, in-line breakaway fuseholders and fuses and ground wiring at the pole on light standards less than 55 ft. in height.

Type	HPS Replacement Equivalent	Color Temp	Min. % of initial output at 70k hours	Min. Maintained Delivered Lumens
185W LED	250W	3500K ±500K	83%	15,500
285W LED	400W	3500K ±500K	83%	19,150

Third party certified photometric files in IES format are required to be submitted with the catalog cuts for the proposed LED roadway luminaire. Photometric files must show that proposed luminaire will meet or exceed the design shown in the plans.

The manufacturer shall state the Light Loss Factor (LLF) used in the photometric calculations for the proposed luminaire. LLF shall be calculated as follows:

LLF = Lamp Lumen Depreciation (LLD) x Luminaire Dirt Depreciation (LDD)

- Lamp Lumen Depreciation (LLD) shall be the value calculated and reported by the manufacturer based on the LM-80 and TM-21 reports for the proposed fixture for 70,000 hours at 25° C.
- Luminaire Dirt Depreciation (LDD) = 0.90

2.20 MATERIALS

2.21 LUMINAIRE REQUIREMENTS

A. General Requirements

- LM-79 photometric test reports shall be provided for all LED luminaires. LM-79 luminaire photometric reports shall be produced by an independent test laboratory and include the following:
    - Name of test laboratory. The test laboratory must hold National Voluntary Laboratory Accreditation Program (NVLAP) accreditation for the IES LM-79 test procedure or must be qualified, verified, and recognized through the U.S. Department of Energy's CALiPER program.
    - Report number
    - Date
    - Complete luminaire catalog number. Catalog number tested must match the catalog number of the luminaire submitted, except for variations which do not affect performance.
    - Description of luminaire, LED light source(s), and LED driver(s)
    - Goniophotometry
    - Colorimetry

- LM-80 lumen maintenance test report shall be provided for each respective LED light source.
- Luminaire shall be constructed of a single piece die cast aluminum housing. Each luminaire shall be finished gray in color unless otherwise noted.
- The luminaire shall have a 7 pin ANSI C136.41 compliant photocontrol receptacle for future expansion capabilities.
- Provide a summary of reliability testing performed for LED driver.
- Luminaires maximum total power consumption shall not exceed the values shown in the table above. Nominal luminaire input wattage shall account for nominal applied voltage and any reduction in driver efficiency due to sub-optimal driver loading.
- Luminaire shall have a maximum Backlight, Uplight & Glare (BUG) rating of 3-0-3 and an IESNA distribution of Type II or Type III as required to meet the spacing, the average maintained footcandle level and the average to minimum uniformity ratio requirements shown on the plans. The same BUG rating and distribution type shall be used throughout the project.

- Minimum Ingress Protection (IP) dust and moisture ratings for the luminaire electrical components (driver and surge protection) and luminaire optical components shall be IP65 and IP66, respectively, as specified in ANSI C136.25.
- Luminaire shall have external and internal labels per ANSI C136.15 and ANSI C136.22, respectively. Internal label shall identify the manufacturer, year and month of manufacture and the manufacturer's part number.
- Luminaire shall have an internal bubble level.
- Luminaires shall start and operate in -20°C to +40°C ambient.
- Luminaires shall be rated for continuous service at an ambient temperature of 40°C (104°F)
- Electrically test fully assembled luminaires before shipment from factory.
- Effective Projected Area (EPA) and weight of the luminaires shall not exceed 1.4 square feet and 46 lbs.
- Luminaires shall be designed for ease of electrical component replacement.
- Luminaires shall be rated for minimum 2G vibration, minimum, per ANSI C136.31.
- LED light sources and drivers shall be RoHS compliant.
- The luminaire manufacturer shall have no less than five (5) years of experience in manufacturing LED-based lighting products and the manufacturing facility must be ISO 9001 certified.
- Luminaire shall have a 1.25" to 2.0" adjustable tenon mount for connection to luminaire bracket arm assembly.
- Pole hardware, nuts, bolts, and washers, etc. shall be made from 18-8 stainless steel, or steel conforming to ASTM A307 galvanized in accordance with ASTM A153.
- Grommets shall be installed in cable entry holes. Cable entry holes shall be free from sharp edges which might cut conductors or an ungloved hand.
- All conductors inside the luminaire shall be neatly secured with tie-wraps as needed to prevent pinch points and assist in trouble shooting.

B. Driver
- Shall be 0V-10V dimmable.
- Rated case temperature shall be suitable for operation in the luminaire operating in the ambient temperature range of -20°C to +40°C.
- Shall be rated for 480VAC at 50/60 Hz, and shall operate normally for input voltage fluctuations of ± 10%.
- Shall have a minimum Power Factor (PF) of 0.90 at full input power and across specified voltage range.
- Shall provide UL Class II output.

C. Surge Suppression
- Integral surge protection shall meet ANSI/IEEE C62.45 procedures based on ANSI/IEEE C62.41.2 definitions for standard and optional waveforms for location category C-High 10kV/10kA test, IEC 61000-4-2 (Electrostatic Discharge) 8kV Air/4kV Contact test and IEC 61000-4-4 (Fast Transients).

D. Electromagnetic interference
- Luminaires shall have a maximum Total Harmonic Distortion (THD) of 20% at full input power and across specified voltage range.
- Luminaires shall comply with FCC 47 CFR part 15 non-consumer RFI/EMI standards.

E. Electrical safety testing
- Luminaires shall be listed for wet locations.
- Luminaires shall be UL listed and labeled.

F. Finish
- Luminaires shall be painted with a corrosion resistant polyester powdered paint with a minimum 2.0 mil thickness.
- Luminaires shall exceed a rating of six per ASTM D1654 after 1000 hours of salt spray fog testing per ASTM B117.
- The coating shall exhibit no greater than 30% reduction of gloss per ASTM D523, after 500 hours of QUV testing at ASTM G154 Cycle 6.
- Exterior surfaces shall be smooth and free of burrs.

G. Thermal management
- Mechanical design of protruding external surfaces (heat sink fins) on roadway luminaries shall facilitate hose-down cleaning and discourage debris accumulation.
- Liquids or moving parts will not be allowed for thermal management.

H. Color Quality
- Minimum Color Rendering Index (CRI) of 70 with a Correlated Color Temperature (CCT) of 3000K to 4000K

I. Optics
- Transmissive optical components shall be applied in accordance with OEM design guidelines to ensure suitability for the thermal/mechanical/chemical environment.

J. The following shall be in accordance with corresponding sections of ANSI C136.37
- All internal components shall be assembled and pre-wired using modular electrical connections.
- Terminal blocks shall be used for incoming AC lines. Terminal blocks shall be easily accessible to installers or repair personnel. Wire nuts are prohibited inside the luminaire housing.

K. Latching and hinging
- Refractor and housing door holders and hinges shall be designed to maintain positive control of door to the luminaire body so as not to allow the accidental disengagement of either door.

- Drivers shall be mounted to a housing door designed to be opened from the bottom of the luminaire. Housing door shall allow easy removal for troubleshooting/repair on the ground.

L. Manufacturer or local sales representative shall provide installation and troubleshooting support via telephone and/or email.

2.30 WARRANTY

Provide a minimum ten-year warranty covering maintained integrity and functionality of the luminaire housing, wiring, and connections, LED light source(s) and LED driver. Negligible light output from more than 10 percent of the LED packages constitutes luminaire failure.

Warranty period shall begin after project acceptance by the Department. Supplier shall furnish documentation of warranty procedures to the Contractor stating that warranty is for NCDOT.

2.40 CONSTRUCTION METHODS

Level and secure each luminaire in all directions. Adjust any luminaires, as directed by the Engineer, to provide optimal illumination distribution.

All LED packages on all luminaires must be operating normally at contract completion. Any luminaire displaying improper operating characteristics prior to contract completion will be replaced by the Contractor at no additional cost to the Department.

2.50 MEASUREMENT AND PAYMENT

The roadway luminaries measured as provided above will be paid for at the contract unit price per each "Roadway Light Standard Luminaire – ____LED". Such price and payment will be considered full compensation for providing and installing the LED roadway luminaire on the bracket arm, wiring inside the standard from the circuit conductors to the LED roadway luminaire, in-line breakaway fuseholders with fuses and ground wiring at the pole on the light standard.

Payment will be made under:

Roadway Light Standard Luminaire – ____LED……. Each

3.00 HIGH MAST LIGHT EMITTING DIODE (LED) LUMINAIRES

3.10 DESCRIPTION

Furnish, install and place into satisfactory operation, LED luminaires on high mount standards as detailed in these Special Provisions.

The Contractor shall supply Holophane or Cooper LED high mount luminaires as specified below or approved equal.

Mounting Height	# of Fixtures	Holophane Part Number	Cooper Part Number
120’	8	HMLED3-PK3-40K-HVOLT-G-AW-P7	GAN-AF-10-LED-8-5WQ-AP-MA-4N7
100’	6	HMLED3-PK3-40K-HVOLT-G-AW-P7	GAN-AF-10-LED-8-5WQ-AP-MA-4N7
80’	8	HMLED3-PK1-40K-HVOLT-G-AW-P7	GAN-AF-06-LED-8-5WQ-AP-MA-4N7
60’	4	HMLED3-PK1-40K-HVOLT-G-AW-P7	GAN-AF-06-LED-8-5WQ-AP-MA-4N7

Any alternate luminaire submitted for approval must meet the minimum requirements in the table and sections below.

Mounting Height	Max. LED Fixture Wattage	Number & HPS Replacement Equivalent	Color Temp	Min. % of initial output at 70k hours	Min. Maintained Delivered Lumens (per fixture)
120’	560W	8 x 750W	3500K ±500K	87%	54,000
100’	560W	6 x 750W	3500K ±500K	87%	54,000
80’	335W	8 x 400W	3500K ±500K	87%	27,000
60’	335W	4 x 400W	3500K ±500K	87%	27,000

The Contractor shall supply the Department with current catalog cuts and 3rd party certified photometric data files in Illuminating Engineering Society (IES) format for any alternate high mount luminaire submitted for approval. The Department will thoroughly evaluate alternate luminaires to determine if proposed alternate high mount luminaire meets or exceeds design criteria.

The manufacturer shall state the Light Loss Factor (LLF) used in the photometric calculations for the proposed luminaire. LLF shall be calculated as follows:

LLF = Lamp Lumen Depreciation (LLD) x Luminaire Dirt Depreciation (LDD)

- Lamp Lumen Depreciation (LLD) shall be the value calculated and reported by the manufacturer based on the LM-80 and TM-21 reports for the proposed fixture for 70,000 hours at 25° C.
- Luminaire Dirt Depreciation (LDD) = 0.90

High mount luminaire retrofit LED kits are not an acceptable alternative.

3.20 MATERIALS

3.21 LUMINAIRE REQUIREMENTS

A. General Requirements

- LM-79 photometric test reports shall be provided for all LED luminaires. LM-79 luminaire photometric reports shall be produced by an independent test laboratory and include the following:
    - Name of test laboratory. The test laboratory must hold National Voluntary Laboratory Accreditation Program (NVLAP) accreditation for the IES LM-79 test procedure or must be qualified, verified, and recognized through the U.S. Department of Energy's CALiPER program.
    - Report number
    - Date
    - Complete luminaire catalog number. Catalog number tested must match the catalog number of the luminaire submitted, except for variations which do not affect performance.
    - Description of luminaire, LED light source(s), and LED driver(s)
    - Goniophotometry
    - Colorimetry

- LM-80 lumen maintenance test report shall be provided for each respective LED light source.
- Luminaire shall be constructed of aluminum. Each luminaire shall be finished gray in color unless otherwise noted.
- The luminaire shall have a 7 pin ANSI C136.41 compliant photocontrol receptacle for future expansion capabilities.
- Provide a summary of reliability testing performed for LED driver.
- Luminaires maximum total power consumption shall not exceed the values shown in the table above. Nominal luminaire input wattage shall account for nominal applied voltage and any reduction in driver efficiency due to sub-optimal driver loading.
- Luminaire shall have a maximum Backlight, Uplight & Glare (BUG) rating of 5-0-5 and an IESNA distribution of Type V as required to meet the spacing, the average maintained footcandle level and the average to minimum uniformity ratio requirements shown on the plans. The same BUG rating and distribution type shall be used throughout the project.
- Luminaire LED modules shall meet dust and moisture rating of IP-66, minimum.
- Luminaire shall have an external label per ANSI C136.15.
- Luminaires shall have an internal label per ANSI C136.22.
- Luminaires shall start and operate in -20°C to +40°C ambient.
- Electrically test fully assembled luminaires before shipment from factory.
- Effective Projected Area (EPA) and weight of the luminaires shall not exceed 1.3 square feet and 65 lbs.
- Luminaires shall be designed for ease of electrical component replacement.

- Luminaires shall be rated for minimum 2G vibration, minimum, per ANSI C136.31-2010
- LED light sources and drivers shall be RoHS compliant.
- The luminaire manufacturer shall have no less than five (5) years of experience in manufacturing LED-based lighting products and the manufacturing facility must be ISO 9001 certified.
- Pole hardware, nuts, bolts, and washers, etc. shall be made from 18-8 stainless steel, or steel conforming to ASTM A307 galvanized in accordance with ASTM A153.

B. Driver
- Shall be 0V-10V dimmable.
- Rated case temperature shall be suitable for operation in the luminaire operating in the ambient temperature range of -20°C to +40°C.
- Shall be rated for 480VAC at 50/60 Hz, and shall operate normally for input voltage fluctuations of ± 10%.
- Shall have a minimum Power Factor (PF) of 0.90 at full input power and across specified voltage range.

C. Surge Suppression
- Integral surge protection shall meet ANSI/IEEE C62.45 procedures based on ANSI/IEEE C62.41.2 definitions for standard and optional waveforms for location category C-High 10kV/10kA test, IEC 61000-4-2 (Electrostatic Discharge) 8kV Air/4kV Contact test and IEC 61000-4-4 (Fast Transients).

D. Electromagnetic interference
- Luminaires shall have a maximum Total Harmonic Distortion (THD) of 20% at full input power and across specified voltage range.
- Luminaires shall comply with FCC 47 CFR part 15 non-consumer RFI/EMI standards.

E. Electrical safety testing
- Luminaires shall be listed for wet locations.
- Luminaires shall be UL listed and labeled.

F. Finish
- Luminaires shall be painted with a corrosion resistant polyester powdered paint with a minimum 2.0 mil thickness.
- Luminaires shall exceed a rating of six per ASTM D1654 after 1000 hours of salt spray fog testing per ASTM B117.
- The coating shall exhibit no greater than 30% reduction of gloss per ASTM D523, after 500 hours of QUV testing at ASTM G154 Cycle 6.

G. Thermal management
   - Mechanical design of protruding external surfaces (heat sink fins) shall facilitate hose-down cleaning and discourage debris accumulation.

H. Color Quality
   - Minimum Color Rendering Index (CRI) of 70 with a Correlated Color Temperature (CCT) of 3000K to 4000K

I. Optics
   - Transmissive optical components shall be applied in accordance with OEM design guidelines to ensure suitability for the thermal/mechanical/chemical environment.

J. The following shall be in accordance with corresponding sections of ANSI C136.37
   - All internal components shall be assembled and pre-wired using modular electrical connections.
   - Terminal blocks shall be used for incoming AC lines
   - Latching and hinging

K. Manufacturer or local sales representative shall provide installation and troubleshooting support via telephone and/or email.

3.30 WARRANTY

Provide a minimum ten-year warranty covering maintained integrity and functionality of the luminaire housing, wiring, and connections, LED light source(s) and LED driver. Negligible light output from more than 10 percent of the LED packages constitutes luminaire failure.

Warranty period shall begin after project acceptance by the Department.

3.40 CONSTRUCTION METHODS

Level and secure each luminaire in all directions. Securely terminate the wiring for each high mount luminaire and include an equipment grounding conductor to bond the housing to the supply cord grounding conductor.

Adjust any luminaires, as directed by the Engineer, to provide optimal illumination distribution.

All LED packages on all luminaires must be operating normally at contract completion. Any luminaire displaying improper operating characteristics prior to contract completion will be replaced by the Contractor at no additional cost to the Department.

3.50 MEASUREMENT AND PAYMENT

The high mount luminaires measured as provided above will be paid for at the contract unit price per each “(height) High Mount Luminaire – LED”. Such price and payment will be considered

full compensation for providing and installing the LED high mount luminaire on the carrier ring tenon arm and connecting the LED high mount luminaire to the supply cord on the carrier ring.

Payment will be made under:

(height) High Mount Luminaire – LED ……. Each

4.00 LIGHTING CONTROL SYSTEM

4.10 DESCRIPTION

The work covered under this section consists of furnishing and installing an entire control system, including enclosure, control panel, breakers, terminal blocks, wiring, conduits, lightning arrester, a concrete foundation, metal pole and galvanized slotted channel is also included.

The control system will be standard electrical components in a stainless steel enclosure mounted on a metal pole with a concrete foundation as shown in the contract.

4.20 MATERIALS

Refer to Division 10 of the *2018 Standard Specifications*.

Item	**Section**
Conduit	1091-3
Portland Cement Concrete, Class A	1000-4
Wire and Cable	1091-2, 1400-2

Provide concrete foundations and wire in accordance with the *2018 Standard Specifications*.

Use a piece of 4” rigid galvanized steel conduit (RGC), embedded in concrete as shown in the plans, for mounting the control system.

Provide a NEMA type 3R stainless steel enclosure with external stainless mounting flanges, drip shield, back panel and continuous hinge door with a print pocket. Provide a door closing mechanism interlocked with a flange mounted operator handle to prevent the opening of the door with the service circuit breaker in the ON position, except by use of safety override devices.

Provide an enclosure approximately 36" (h) x 30" (w) x 10" (d) unless noted otherwise in the plans. Provide only openings necessary for the entrance of conduits as shown in the plans. Do not use knockouts. Ensure the enclosure conforms with NEC Article 312 and mount the devices so the NEC clearances will be provided, except use 1.5" where not specified or noted in the tables for minimum wire bending space.

Use minimum 1-5/8” x 1-5/8” galvanized slotted steel framing channel with straps and bolts for the mounting brackets and hardware for attaching the enclosure. Use galvanized finish on the brackets and hardware and coat all field cuts or scratches with organic zinc repair paint.

Provide a neutral bar, bonded to the panel, with sufficient box lug type terminals to accept the required number of wires.

Mount components to the back panel with manufacturer supplied mounting brackets or permanently attached screw studs.

Use a service circuit breaker providing an minimum interrupting rating of 22,000 A. Provide thermal magnetic, molded case, permanent trip breakers. Provide multi-tap, solderless, load side box lugs or distribution terminal blocks of the appropriate size. Use insulating material approved for NEMA 3R applications. Provide a breaker with a voltage and amperage rating as indicated in the plans.

Use feeder circuit breakers which are rated 14,000 A minimum interrupting capacity and have an open type molded case with a non-adjustable thermal magnetic trip setting as noted in the plans.

Where Communication Gateways are required, provide a single pole, open type gateway circuit breaker rated at 240 VAC phase to ground with a minimum interrupting current capacity of 5,000 A and a high magnetic trip setting of 15 A.

Use a Type 1 surge protection device (SPD) meeting UL 1449 and UL 96A, designed to contain and arrest an arc of 20,000 A. Install the SPD on the load side of the service breaker.

Use terminals and lugs rated for the connection of the appropriate size copper conductors. All conductors shall be made of copper and neatly wrapped in bundles or run in plastic raceways.

Perform all galvanizing in accordance with Section 1076.

Provide a drawing to scale showing the location, brand and catalog number of each component of the control system for approval. The completed light control system shall be marked "Suitable for Use as Service Equipment", in a prominent location in the enclosure, in accordance with NEC Article 409.110. If the control system is not made in a certified UL 508A Panel Shop, a third party, recognized by the Department of Insurance as having the authority, shall label the control systems.

4.30 CONSTRUCTION METHODS

Construct the new control system foundation at the new location as shown in Standard Drawing 1408 of the Roadway Standard Drawings, with the top of the foundation 3 inches above finished grade.

Fasten the enclosure to the pole by means of a galvanized bracket assembly as shown in the plans. Make all cuts square and remove all rough edges. Have mounting holes match existing mounting holes of the enclosure.

Arrange all conduits entering the enclosure in a neat symmetrical manner and extend directly downward into the foundation. Install six RGC feeder circuit conduits as shown in the Roadway Standard Drawings.

Install a Control System Junction Box as shown in the plans. Stub all feeder circuit conduits and spare conduits from Control System in the Control System Junction Box. See Section 1412 of the *2018 Standard Specifications* for junction box construction methods. See plans for conduit sizes. Place pull cord in any unused conduits and cap unused conduit in junction box.

To prevent the creation of electrically parallel paths, install a bonded conduit choke on the underground termination point of the system grounding conductor conduit in accordance with NEC Article 250.64(E). Do not terminate the system grounding conduit under the concrete foundation pad.

Install a grounding electrode system consisting of a minimum of two ground rods spaced not less than 6 feet apart at all new lighting control system panels. Connect ground rods with an appropriately sized bonding jumper.

Apply two coats of organic zinc repair paint to all field cut metal and conduit threads as specified in Article 1076-7 of the *2018 Standard Specifications*.

Install a 4” to 2” galvanized reducing bushing to the top of the 4” RGC the control system enclosure is mounted to. Install a 10’ section of 2” RGC on the reducing bushing and install a cap on the top of the 2” RGC.

4.40 MEASUREMENT AND PAYMENT

Lighting Control System will be measured and paid for as the actual number of the lighting control systems that have been provided, installed and accepted. Such price and payment shall be considered full compensation for the foundation, conduits, enclosure with components and mounting hardware.

Payment will be made under:

Light Control Equipment, Type RW, 240/480V…..……. Each

5.00 COMMUNICATION GATEWAY

5.10 DESCRIPTION

The Contractor shall provide and install a communication gateway at the lighting control panels noted on the plans. The communication gateway will be used to provide communication from the control nodes on the luminaires to a centralized monitoring software package. The communication gateway will be mounted on a piece of rigid galvanized conduit installed above the lighting control panel.

5.20 MATERIAL

The communication gateway shall be a GE LightGrid gateway rated for the voltage shown in the plans.

Use conduit and conductors as specified in Article 1400-2 of the *2018 Standard Specifications*.

Provide stainless steel straps, galvanized conduit hangers, galvanized bolts, washers and nuts, and liquid-tight flexible metallic conduit (LFMC).

5.30 CONSTRUCTION METHODS

Mount the communication gateway to the 2" RGC pole, installed as part of the control system special provision, using the bands included with the gateway. Remove an existing cable gland in the bottom of the gateway enclosure and replace with a ½" RGC fitting. Install ½" RGC and appurtenances required to route conduit to bottom of lighting control panel enclosure. Transition RGC to LFMC to make the turn into the bottom of the enclosure. Secure LFMC to bottom of enclosure using a weatherproof fitting. Install a bonding bushing on the LFMC fitting inside the enclosure and attach to bonding jumper inside the enclosure.

Strap standoffs with rigid conduit hangers to the 2" RGC and secure ½" conduit to the conduit hanger. Install #12 THWN conductors inside the ½" RGC for power from the gateway circuit breaker in the control system enclosure to the gateway. Use a UV resistant cable tie to secure the magnetic GPS antenna to the frame.

See Section 7.00 below for commissioning requirements.

5.40 MEASUREMENT AND PAYMENT

Communication Gateway will be measured and paid as the actual number of communication gateways installed and accepted. Such price and payment includes mounting of the communication gateway on the 2" RGC pipe, installation of the RGC conduit from the gateway into the control system and installation of the conductors.
Payment will be made under:

Communication Gateway……..…….Each

6.00 CONTROL NODE

6.10 DESCRIPTION

The Contractor shall provide and install a communication node with each LED luminaire on the project. The communication node will be used to interface with the Department's Statewide lighting control system.

6.20 MATERIALS

The communication node shall be a GE LightGrid version 2.0 (or higher) node rated for the same service voltage as the luminaire. No other materials are required for this section.

6.30 CONSTRUCTION METHODS

Install communication node on the seven-pin photocell receptacle of the luminaire. The communication node utilizes a twist-lock connection to ensure positive connection to the luminaire.

See Section 7.00 below for commissioning requirements.

6.40 MEASUREMENT AND PAYMENT

Control Node will be measured and paid for as the actual number of control nodes provided, installed and accepted.

Payment will be made under:

Control Node ……...……. Each

7.00 SMART CONTROL SYSTEM INITILIZATION AND COMMISSIONING

7.10 DESCRIPTION

The Communication Gateway(s) and Control Nodes as described in the prior sections require commissioning to enable communication with the existing Statewide lighting control system.

The Contractor shall coordinate with Brady/Trane Services (Brady) at 919-232-5764 or warranty.request@bradyservices.com to have Brady commission the smart controls system, incorporate new gateways and smart nodes into the LightGrid infrastructure and troubleshoot communication issues. Brady shall bill the contractor directly for these services.

7.20 MATERIALS

No materials are required for this section.

7.30 CONSTRUCTION METHODS

As part of this contract, the Contractor shall provide new GE LightGrid gateways and control nodes. See Sections 5.00 and 6.00, respectfully, of these Project Special Provisions for gateway and control node requirements.

As a function of the LightGrid system, the Contractor is unable to turn the lights on for testing during the day. The luminaires installed as part of this project are powered 24/7; however, the

control node installed on each luminaire has an integral photocontrol, preventing the luminaire from operating during daylight hours.

The Contractor shall notify Brady at least two weeks prior to beginning the construction work. Brady will remotely commission the new LightGrid system, override the internal control node photocontrol and turn all of the control nodes on for 24/7 operation for the duration of the lighting construction. This will allow the Contractor to turn the lighting circuits on and off during the day via the breakers in the lighting control panel.

The Contractor shall notify Brady again when lighting work is complete. At that point Brady will remotely confirm that there is communication between the control nodes and the gateway, and will place the system to normal dusk to dawn operation.

In the event that a communication failure of some, or all, smart nodes or the gateway is encountered, the Contractor shall coordinate with Brady to troubleshoot and resolve the failure.

7.40 MEASUREMENT AND PAYMENT

The Contractor will be reimbursed by the Department for the actual verified cost of charges by Brady for LightGrid service charges. The service charges may include efforts by Brady to: commission the newly installed gateways and control nodes; place the GE LightGrid system into 24/7 operation; place the system in normal dusk to dawn operation; troubleshoot communication issues with the LightGrid system.

NORTH CAROLINA PROFESSIONAL SEAL 022942 ENGINEER ROGER C KLUCKMAN

DocuSigned by:
Roger C. Kluckman
A47FB0E0B26E420...

10/16/2019

DOCUMENT NOT CONSIDERED FINAL
UNLESS ALL SIGNATURES COMPLETED

DocuSign Envelope ID: 6D94A525-28EC-497F-901A-194340F516DE

PROJECT SPECIAL PROVISIONS
Utility Construction

ESP Associates, Inc.
2200 Gateway Centre Blvd., Suite 216
Morrisville, NC 27560
V: 919.678.1070 | License: F-1407

DocuSigned by:
S. Salman Moazzam
21F1A6C6C7C14DF...

NORTH CAROLINA PROFESSIONAL SEAL 028116 ENGINEER SALMAN MOAZZAM

11/6/2019

DOCUMENT NOT CONSIDERED FINAL UNLESS ALL SIGNATURES COMPLETED

Revise the 2018 Standard Specifications as follows:

Page 15-1, Sub-article 1500-2 Cooperation with the Utility Owner, paragraph 2: add the following sentences:

The utility owner is the County of Sampson. The contact person is Mr. Linwood Reynolds, Public Works Director, and he can be reached by phone at (910) 592-0188.

Page 10-63; Section 1036-4(B). add the following sentences:

Pipe shall conform to ASTM Specification A252-61 Grade 2 with a bituminous coating on the outside.

Page 10-63; Section 1036-7(A), line 29: Change 200 psi to 250 psi

Page 10-63; Section 1036-7(A): add the following sentences:

An interior coating shall be provided which conforms to AWWA C550.

Page 15-1; Section 1500-2, paragraph 3. Add the following sentences:

Notification procedures are as follows:

1. The Contractor shall notify the Sampson County Department of Public Works at (910) 592-0188 in order to request the operation of any valves. At least forty-eight hours notice should be given to the County, and at least forty-eight hours notice must be given to each consumer affected by a water cut-off. The Contractor is responsible for notifying the affected consumers.

   All valve operations shall be done by County Personnel.

2. The operation of all valves must have prior approval from Sampson County.

DocuSign Envelope ID: 6D94A525-28EC-497F-901A-194340F516DE

3. The Contractor shall provide the following information to the Sampson County.

    a. Name of person calling;
    b. Name of company;
    c. Telephone number of company;
    d. Location of valve and map number if available;
    e. Reason for requesting operating and whether to be closed or open;
    f. Time valve to be opened or closed, and
    g. Approximate time water line to be out of service.

4. Each time a Contractor needs a valve operated; he shall revert to paragraph (1) above and again secure permission, following the steps outlined.

5. System valves shall be defined as any valve which has main pressure against either gate face. Newly installed tapping valves and control valves to networks not yet accepted for service are considered as system valves. Valves within a network still under construction are not considered as system valves.

Page 15-1; Section 1500-2, paragraph 4. Add the following sentences:

The contractor shall notify the utility owner at least 48 hours in advance of utility work to make arrangements with the utility owner's inspector. At their discretion, the utility owner's inspector shall be present for all work on existing or proposed utilities.

Page 15-2; Section 1500-7. Add the following sentences:

The Contractor shall furnish Sampson County with drawings providing the as-built condition of the new and relocated water mains. The as-builts shall include x, y, z coordinates for all valves, fire hydrants, meters, and bore locations. In addition, an x, y, z coordinate shall be provided every 100 feet along the water main alignment. Coordinate system shall be NC State Plane, NAD 83 and NAVD 88 datums. Deliverables shall be paper copy signed and sealed by an NC Professional Engineer and AutoCAD .dwg format.

Page 15-2; Section 1500-8. Add the following sentences:

Marker balls shall be installed concurrently with pipe. Marker balls shall not be installed after trench has been completely backfilled.

Page 15-2; Section 1500-9, paragraph 2. Add the following sentences:

The Contractor is responsible for notifying all property owners adjacent to the right of way a minimum of 48 hours and a maximum of 2 weeks prior to disturbing any area within 1,000 feet of the property unless notified by the engineer. This notification shall be in writing and a copy shall be submitted to the utility owner and the Engineer prior to issuance for approval.

Page 15-8; Section 1515-2, paragraph 5. Add the following sentences:

DocuSign Envelope ID: 6D94A525-28EC-497F-901A-194340F516DE

Valve boxes shall have a barrel approximately 5 inches (125 mm) in diameter and must comply with AWWA M44.

Page 15-18; Section 1540-3 (D), paragraph 1. Add the following sentences:

Spacers shall be stainless steel, minimum 2 spacers per joint.

PROJECT SPECIAL PROVISIONS

Utilities by Others

moffatt & nichol

4700 Falls of Neuse Rd., Suite 300, Raleigh, NC 27609

P: (919) 781-4626 F: (919) 781-4869 License: F-0105

www.moffattnichol.com

General:

The following utility companies have facilities that will be in conflict with the construction of this project:

A) Duke Energy – Power (Distribution)
B) CenturyLink – Communications
C) Star Communications – Communications

The conflicting utilities of the concerns will be adjusted prior to the date of availability, unless otherwise noted and are therefore listed in these special provisions for the benefit of the Contractor. All utility work listed herein will be done by the utility owners. All utilities are shown on the plans from the best available information.

The Contractor's attention is directed to Article 105-8 of the 2018 Standard Specifications.

Utilities Requiring Adjustment:

Utility relocations are shown on the Utilities by Others (UbO) plans.

A) Duke Energy – Power (Distribution)
   1) Duke Energy will be clear from the following areas by the time of letting, December 17, 2019. Clear along -L1- between Stations 63+50 and 105+00, along all of ramps "A" and "D", Ramp "C" from Station 20+00 to the intersection of "Y2", "Y2" from Station 21+00 to 41+00, and "Y4" from Station 15+00 to the intersection of "Y2".
   2) Duke Energy will perform the following by June 30, 2020. Install new utility poles and aerial lines along -L1- between Stations 36+00 and 63+50. Install new utility poles and aerial lines crossing -L1- at approximately Station 39+50 (and crossing SR1 at approximately Station 32+00), and crossing -L1- at approximately Stations 54+50 and 61+00.
   3) Duke Energy will perform the following by July 31, 2020. Install new utility poles and aerial lines along all of "SR1" and US 701.
   4) Duke Energy will perform the following by October 30, 2020. Install new utility poles and aerial lines along -L1- from Station 105+00 to 120+00, along all of "Y6A", "Y6B", "SR3" and existing Cecil Odie Road.
   5) Duke Energy will perform the following by January 29, 2021. Install new utility poles and aerial lines along "Y2" from Station 10+00 to 21+00 and from Station 41+00 to 49+00, all of "Y3" and "Y4", and "SR2" from Station 40+00 to the intersection of "Y2".
   6) Contact person for Duke Energy (Pike) is Jason Fox at 910-399-3081, ext 1129 and jafox@pike.com.

PROJECT SPECIAL PROVISIONS

Utilities by Others

B) CenturyLink – Communications

1) CenturyLink will be clear from the following areas by the time of letting, December 17, 2019. Clear along -L1- between Stations 63+50 and 105+00, along all of ramps "A" and "D", Ramp "C" from Station 20+00 to the intersection of "Y2", "Y2" from Station 21+00 to 41+00, and "Y4" from Station 15+00 to the intersection of "Y2".
2) CenturyLink will perform the following by June 30, 2020. Install underground lines on -L1- from Station 36+00 to 63+50, "SR1" from Station 27+00 to the end of the driveway, all of "SR2", "Y3" from Station 11+50 to the intersection of "Y2", and "Y2 from Station 43+85 to 49+00.
3) CenturyLink will perform the following by July 7, 2020. Install underground lines along "SR1" from Station 27+00 to the intersection of US 701.
4) CenturyLink will perform the following by November 30, 2020. Install underground lines along -L1- from Station 105+00 to 120+00, along all of "Y6A", "Y6B", "SR3" and existing Cecil Odie Road.
5) CenturyLink will perform the following by January 29, 2021. Install underground lines along "Y2" from Station 10+00 to 21+00 and on all of "Y4".
6) CenturyLink will install their new underground lines by directional bore and open cut as shown on the UbO plans.
7) Contact person for CenturyLink is Kevin Godwin at 910-366-2142 and Kevin.Godwin@centurylink.com.

C) Star Communications

1) Star Communications will perform the following by the time of letting, December 17, 2019. Bore and install a 2" conduit (shown on UbO sheets 07 and 08).
2) Contact person for Star Communications is Joseph Andrews at 910-564-7836 and jandrews@stmc.net.

Project Special Provisions
Erosion Control

STABILIZATION REQUIREMENTS:
(4-30-2019)

Stabilization for this project shall comply with the time frame guidelines as specified by the NCG-010000 general construction permit effective April 1, 2019 issued by the North Carolina Department of Environmental Quality Division of Water Resources. Temporary or permanent ground cover stabilization shall occur within 7 calendar days from the last land-disturbing activity, with the following exceptions in which temporary or permanent ground cover shall be provided in 14 calendar days from the last land-disturbing activity:

- Slopes between 2:1 and 3:1, with a slope length of 10 ft. or less
- Slopes 3:1 or flatter, with a slope of length of 50 ft. or less
- Slopes 4:1 or flatter

The stabilization timeframe for High Quality Water (HQW) Zones shall be 7 calendar days with no exceptions for slope grades or lengths. High Quality Water Zones (HQW) Zones are defined by North Carolina Administrative Code 15A NCAC 04A.0105 (25). Temporary and permanent ground cover stabilization shall be achieved in accordance with the provisions in this contract and as directed.

SEEDING AND MULCHING: **(East)**

The kinds of seed and fertilizer, and the rates of application of seed, fertilizer, and limestone, shall be as stated below. During periods of overlapping dates, the kind of seed to be used shall be determined. All rates are in pounds per acre.

All Roadway Areas

March 1 - August 31		**September 1 - February 28**	
50#	Tall Fescue	50#	Tall Fescue
10#	Centipede	10#	Centipede
25#	Bermudagrass (hulled)	35#	Bermudagrass (unhulled)
500#	Fertilizer	500#	Fertilizer
4000#	Limestone	4000#	Limestone

Waste and Borrow Locations

March 1 – August 31		**September 1 - February 28**	
75#	Tall Fescue	75#	Tall Fescue
25#	Bermudagrass (hulled)	35#	Bermudagrass (unhulled)
500#	Fertilizer	500#	Fertilizer
4000#	Limestone	4000#	Limestone

Note: 50# of Bahiagrass may be substituted for either Centipede or Bermudagrass only upon Engineer's request.

Approved Tall Fescue Cultivars

06 Dust	Escalade	Justice	Serengeti
2nd Millennium	Essential	Kalahari	Shelby
3rd Millennium	Evergreen 2	Kitty Hawk 2000	Sheridan
Apache III	Falcon IV	Legitimate	Signia
Avenger	Falcon NG	Lexington	Silver Hawk
Barlexas	Falcon V	LSD	Sliverstar
Barlexas II	Faith	Magellan	Shenandoah Elite
Bar Fa	Fat Cat	Matador	Sidewinder
Barrera	Festnova	Millennium SRP	Skyline
Barrington	Fidelity	Monet	Solara
Barrobusto	Finelawn Elite	Mustang 4	Southern Choice II
Barvado	Finelawn Xpress	Ninja 2	Speedway
Biltmore	Finesse II	Ol' Glory	Spyder LS
Bingo	Firebird	Olympic Gold	Sunset Gold
Bizem	Firecracker LS	Padre	Taccoa
Blackwatch	Firenza	Patagonia	Tanzania
Blade Runner II	Five Point	Pedigree	Trio
Bonsai	Focus	Picasso	Tahoe II
Braveheart	Forte	Piedmont	Talladega
Bravo	Garrison	Plantation	Tarheel
Bullseye	Gazelle II	Proseeds 5301	Terrano
Cannavaro	Gold Medallion	Prospect	Titan ltd
Catalyst	Grande 3	Pure Gold	Titanium LS
Cayenne	Greenbrooks	Quest	Tracer
Cessane Rz	Greenkeeper	Raptor II	Traverse SRP
Chipper	Gremlin	Rebel Exeda	Tulsa Time
Cochise IV	Greystone	Rebel Sentry	Turbo
Constitution	Guardian 21	Rebel IV	Turbo RZ
Corgi	Guardian 41	Regiment II	Tuxedo RZ
Corona	Hemi	Regenerate	Ultimate
Coyote	Honky Tonk	Rendition	Venture
Darlington	Hot Rod	Rhambler 2 SRP	Umbrella
Davinci	Hunter	Rembrandt	Van Gogh
Desire	Inferno	Reunion	Watchdog
Dominion	Innovator	Riverside	Wolfpack II
Dynamic	Integrity	RNP	Xtremegreen
Dynasty	Jaguar 3	Rocket	
Endeavor	Jamboree	Scorpion	

On cut and fill slopes 2:1 or steeper Centipede shall be applied at the rate of 5 pounds per acre and add 20# of Sericea Lespedeza from January 1 - December 31.

Fertilizer shall be 10-20-20 analysis. A different analysis of fertilizer may be used provided the 1-2-2 ratio is maintained and the rate of application adjusted to provide the same amount of plant food as a 10-20-20 analysis and as directed.

Native Grass Seeding and Mulching **(East)**

Native Grass Seeding and Mulching shall be performed on the disturbed areas of wetlands and riparian areas, and adjacent to Stream Relocation construction within a 50 foot zone on both sides of the stream or depression, measured from top of stream bank or center of depression. The stream bank of the stream relocation shall be seeded by a method that does not alter the typical cross section of the stream bank. Native Grass Seeding and Mulching shall also be performed in the permanent soil reinforcement mat section of preformed scour holes, and in other areas as directed.

The kinds of seed and fertilizer, and the rates of application of seed, fertilizer, and limestone, shall be as stated below. During periods of overlapping dates, the kind of seed to be used shall be determined. All rates are in pounds per acre.

March 1 - August 31		**September 1 - February 28**	
18#	Creeping Red Fescue	18#	Creeping Red Fescue
6#	Indiangrass	6#	Indiangrass
8#	Little Bluestem	8#	Little Bluestem
4#	Switchgrass	4#	Switchgrass
25#	Browntop Millet	35#	Rye Grain
500#	Fertilizer	500#	Fertilizer
4000#	Limestone	4000#	Limestone

Approved Creeping Red Fescue Cultivars:

Aberdeen	Boreal	Epic	Cindy Lou

Fertilizer shall be 10-20-20 analysis. A different analysis of fertilizer may be used provided the 1-2-2 ratio is maintained and the rate of application adjusted to provide the same amount of plant food as a 10-20-20 analysis and as directed.

Native Grass Seeding and Mulching shall be performed in accordance with Section 1660 of the *Standard Specifications* and vegetative cover sufficient to restrain erosion shall be installed immediately following grade establishment.

Measurement and Payment

Native Grass *Seeding and Mulching* will be measured and paid for in accordance with Article 1660-8 of the *Standard Specifications*.

All areas seeded and mulched shall be tacked with asphalt. Crimping of straw in lieu of asphalt tack shall not be allowed on this project.

CRIMPING STRAW MULCH:

Crimping shall be required on this project adjacent to any section of roadway where traffic is to be maintained or allowed during construction. In areas within six feet of the edge of pavement, straw is to be applied and then crimped. After the crimping operation is complete, an additional application of straw shall be applied and immediately tacked with a sufficient amount of undiluted emulsified asphalt.

Straw mulch shall be of sufficient length and quality to withstand the crimping operation.

Crimping equipment including power source shall be subject to the approval of the Engineer providing that maximum spacing of crimper blades shall not exceed 8".

TEMPORARY SEEDING:

Fertilizer shall be the same analysis as specified for *Seeding and Mulching* and applied at the rate of 400 pounds and seeded at the rate of 50 pounds per acre. Sweet Sudan Grass, German Millet or Browntop Millet shall be used in summer months and Rye Grain during the remainder of the year. The Engineer will determine the exact dates for using each kind of seed.

FERTILIZER TOPDRESSING:

Fertilizer used for topdressing on all roadway areas except slopes 2:1 and steeper shall be 10-20-20 grade and shall be applied at the rate of 500 pounds per acre. A different analysis of fertilizer may be used provided the 1-2-2 ratio is maintained and the rate of application adjusted to provide the same amount of plant food as 10-20-20 analysis and as directed.

Fertilizer used for topdressing on slopes 2:1 and steeper and waste and borrow areas shall be 16-8-8 grade and shall be applied at the rate of 500 pounds per acre. A different analysis of fertilizer may be used provided the 2-1-1 ratio is maintained and the rate of application adjusted to provide the same amount of plant food as 16-8-8 analysis and as directed.

SUPPLEMENTAL SEEDING:

The kinds of seed and proportions shall be the same as specified for *Seeding and Mulching*, with the exception that no centipede seed will be used in the seed mix for supplemental seeding. The rate of application for supplemental seeding may vary from 25# to 75# per acre. The actual rate per acre will be determined prior to the time of topdressing and the Contractor will be notified in writing of the rate per acre, total quantity needed, and areas on which to apply the supplemental seed. Minimum tillage equipment, consisting of a sod seeder shall be used for incorporating seed into the soil as to prevent disturbance of existing vegetation. A clodbuster (ball and chain) may be used where degree of slope prevents the use of a sod seeder.

MOWING:

The minimum mowing height on this project shall be 4 inches.

LAWN TYPE APPEARANCE:

All areas adjacent to lawns must be hand finished as directed to give a lawn type appearance. Remove all trash, debris, and stones ¾" and larger in diameter or other obstructions that could interfere with providing a smooth lawn type appearance. These areas shall be reseeded to match their original vegetative conditions, unless directed otherwise by the Field Operations Engineer.

RESPONSE FOR EROSION CONTROL:

Description

Furnish the labor, materials, tools and equipment necessary to move personnel, equipment, and supplies to the project necessary for the pursuit of any or all of the following work as shown herein, by an approved subcontractor.

Section	Erosion Control Item	Unit
1605	Temporary Silt Fence	LF
1606	Special Sediment Control Fence	LF/TON
1615	Temporary Mulching	ACR
1620	Seed - Temporary Seeding	LB
1620	Fertilizer - Temporary Seeding	TN
1631	Matting for Erosion Control	SY
SP	Coir Fiber Mat	SY
1640	Coir Fiber Baffles	LF
SP	Permanent Soil Reinforcement Mat	SY
1660	Seeding and Mulching	ACR
1661	Seed - Repair Seeding	LB
1661	Fertilizer - Repair Seeding	TON
1662	Seed - Supplemental Seeding	LB
1665	Fertilizer Topdressing	TON
SP	Safety/Highly Visible Fencing	LF
SP	Response for Erosion Control	EA

Construction Methods

Provide an approved subcontractor who performs an erosion control action as described in the NPDES Inspection Form SPPP30. Each erosion control action may include one or more of the above work items.

Measurement and Payment

Response for Erosion Control will be measured and paid for by counting the actual number of times the subcontractor moves onto the project, including borrow and waste sites, and satisfactorily completes an erosion control action described in Form 1675. The provisions of Article 104-5 of the *Standard Specifications* will not apply to this item of work.

Payment will be made under:

Pay Item	**Pay Unit**
Response for Erosion Control	Each

MINIMIZE REMOVAL OF VEGETATION:

The Contractor shall minimize removal of vegetation within project limits to the maximum extent practicable. Vegetation along stream banks and adjacent to other jurisdictional resources outside the construction limits shall only be removed upon approval of Engineer. No additional payment will be made for this minimization work.

STOCKPILE AREAS:

The Contractor shall install and maintain erosion control devices sufficient to contain sediment around any erodible material stockpile areas as directed.

ACCESS AND HAUL ROADS:

At the end of each working day, the Contractor shall install or re-establish temporary diversions or earth berms across access/haul roads to direct runoff into sediment devices. Silt fence sections that are temporarily removed shall be reinstalled across access/haul roads at the end of each working day.

CONSTRUCTION MATERIALS MANAGEMENT
(3-19-19) (rev. 04-27-19)

Description

The requirements set forth shall be adhered to in order to meet the applicable materials handling requirements of the NCG010000 permit. Structural controls installed to manage construction materials stored or used on site shall be shown on the E&SC Plan. Requirements for handling materials on construction sites shall be as follows:

Polyacrylamides (PAMS) and Flocculants

Polyacrylamides (PAMS) and flocculants shall be stored in leak-proof containers that are kept under storm-resistant cover or surrounded by secondary containment structures designed to protect adjacent surface waters. PAMS or other flocculants used shall be selected from the NC DWR List of Approved PAMS/Flocculants The concentration of PAMS and other flocculants used shall not exceed those specified in the NC DWR List of Approved PAMS/Flocculants and in accordance with the manufacturer's instructions. The NC DWR List of Approved PAMS/Flocculants is available at:

https://files.nc.gov/ncdeq/Water%20Quality/Environmental%20Sciences/ATU/ApprovedPAMS4_1_2017.pdf

Equipment Fluids

Fuels, lubricants, coolants, and hydraulic fluids, and other petroleum products shall be handled and disposed of in a manner so as not to enter surface or ground waters and in accordance with applicable state and federal regulations. Equipment used on the site must be operated and maintained properly to prevent discharge of fluids. Equipment, vehicle, and other wash waters shall not be discharged into E&SC basins or other E&SC devices. Alternative controls should be provided such that there is no discharge of soaps, solvents, or detergents.

Waste Materials

Construction materials and land clearing waste shall be disposed of in accordance with North Carolina General Statutes, Chapter 130A, Article 9 - Solid Waste Management, and rules governing the disposal of solid waste (15A NCAC 13B). Areas dedicated for managing construction material and land clearing waste shall be at least 50 feet away from storm drain inlets and surface waters unless it can be shown that no other alternatives are reasonably available. Paint and other liquid construction material waste shall not be dumped into storm drains. Paint and other liquid construction waste washouts should be located at least 50 feet away from storm drain inlets unless there is no alternative. Other options are to install lined washouts or use portable, removable bags or bins. Hazardous or toxic waste shall be managed in accordance with the federal Resource Conservation and Recovery Act (RCRA) and NC Hazardous Waste Rules at 15A NCAC, Subchapter 13A. Litter and sanitary waste shall be managed in a manner to prevent it from entering jurisdictional waters and shall be disposed of offsite.

Herbicide, Pesticide, and Rodenticides

Herbicide, pesticide, and rodenticides shall be stored and applied in accordance with the Federal Insecticide, Fungicide, and Rodenticide Act, North Carolina Pesticide Law of 1971 and labeling restrictions.

Concrete Materials

Concrete materials onsite, including excess concrete, must be controlled and managed to avoid contact with surface waters, wetlands or buffers. No concrete or cement slurry shall be discharged from the site. (Note that discharges from onsite concrete plants require coverage under a separate NPDES permit – NCG140000.) Concrete wash water shall be managed in accordance with the *Concrete Washout Structure* provision. Concrete slurry shall be managed and disposed of in accordance with *NCDOT DGS and HOS DCAR Distribution of Class A Residuals Statewide* (Permit No. WQ0035749). Any hardened concrete residue will be disposed of, or recycled on site, in accordance with state solid waste regulations.

Earthen Material Stock Piles

Earthen material stock piles shall be located at least 50 feet away from storm drain inlets and surface waters unless it can be shown that no other alternatives are reasonably available.

Measurement and Payment

Conditions set within the *Construction Materials Management* provision are incidental to the project for which no direct compensation will be made.

WASTE AND BORROW SOURCES:

Payment for temporary erosion control measures, except those made necessary by the Contractor's own negligence or for his own convenience, will be paid for at the appropriate contract unit price for the devices or measures utilized in borrow sources and waste areas.

No additional payment will be made for erosion control devices or permanent seeding and mulching in any commercial borrow or waste pit. All erosion and sediment control practices that may be required on a commercial borrow or waste site will be done at the Contractor's expense.

All offsite Staging Areas, Borrow and Waste sites shall be in accordance with "Borrow and Waste Site Reclamation Procedures for Contracted Projects" located at:

https://connect.ncdot.gov/resources/roadside/FieldOperationsDocuments/ContractedReclamationProcedures.pdf

All forms and documents referenced in the "Borrow and Waste Site Reclamation Procedures for Contracted Projects" shall be included with the reclamation plans for offsite staging areas, and borrow and waste sites.

TEMPORARY DIVERSION:

This work consists of installation, maintenance, and cleanout of *Temporary Diversions* in accordance with Section 1630 of the *Standard Specifications*. The quantity of excavation for

installation and cleanout will be measured and paid for as *Silt Excavation* in accordance with Article 1630-3 of the *Standard Specifications*.

CLEAN WATER DIVERSION:

Description

This work consists of installing, maintaining, and removing any and all material required for the construction of clean water diversions. The clean water diversions shall be used to direct water flowing from offsite around/away from specific area(s) of construction.

Materials

Refer to Division 10

Item	Section
Geotextile for Soil Stabilization, Type 4	1056

Construction Methods

The Contractor shall install the clean water diversions in accordance with the details in the plans and at locations indicated in the plans, and as directed. Upon installation, the excavated material shall be immediately stabilized as provided in Section 1620 of the *Standard Specifications*. Other stabilization methods may be utilized with prior approval from the Engineer.

Line clean water diversion with geotextile unrolled in the direction of flow and lay smoothly but loosely on soil surface without creases. Bury top of slope geotextile edge in a trench at least 5" deep and tamp securely. Make vertical overlaps a minimum of 18" with upstream geotextile overlapping the downstream geotextile.

Secure geotextile with eleven gauge wire staples shaped into a *u* shape with a length of not less than 6" and a throat not less than 1" in width. Place staples along outer edges and throughout the geotextile a maximum of 3 ft. horizontally and vertically.

Measurement and Payment

Silt Excavation will be measured and paid for in accordance with Article 1630-4 of the *Standard Specifications*.

Geotextile for Soil Stabilization will be measured and paid for in accordance with Article 270-4 of the *Standard Specifications*.

Stabilization of the excavated material will be paid for as *Temporary Seeding* as provided in Section 1620 of the *Standard Specifications*.

Such price and payment shall be considered full compensation for all work covered by this section including all materials, construction, maintenance, and removal of the clean water diversions.

SAFETY FENCE AND JURISDICTIONAL FLAGGING:

Description

Safety Fence shall consist of furnishing materials, installing and maintaining polyethylene or polypropylene fence along the outside riparian buffer, wetland, or water boundary, or other boundaries located within the construction corridor to mark the areas that have been approved to infringe within the buffer, wetland, endangered vegetation, culturally sensitive areas or water. The fence shall be installed prior to any land disturbing activities.

Interior boundaries for jurisdictional areas noted above shall be delineated by stakes and highly visible flagging.

Jurisdictional boundaries at staging areas, waste sites, or borrow pits, whether considered outside or interior boundaries shall be delineated by stakes and highly visible flagging.

Materials

(A) Safety Fencing

Polyethylene or polypropylene fence shall be a highly visible preconstructed safety fence approved by the Engineer. The fence material shall have an ultraviolet coating.

Either wood posts or steel posts may be used. Wood posts shall be hardwood with a wedge or pencil tip at one end, and shall be at least 5 ft. in length with a minimum nominal 2" x 2” cross section. Steel posts shall be at least 5 ft. in length, and have a minimum weight of 0.85 lb/ft of length.

(B) Boundary Flagging

Wooden stakes shall be 4 feet in length with a minimum nominal 3/4” x 1-3/4” cross section. The flagging shall be at least 1” in width. The flagging material shall be vinyl and shall be orange in color and highly visible.

Construction Methods

No additional clearing and grubbing is anticipated for the installation of this fence. The fence shall be erected to conform to the general contour of the ground.

(A) Safety Fencing

Posts shall be set at a maximum spacing of 10 ft., maintained in a vertical position and hand set or set with a post driver. Posts shall be installed a minimum of 2 ft. into the ground. If hand set, all

backfill material shall be thoroughly tamped. Wood posts may be sharpened to a dull point if power driven. Posts damaged by power driving shall be removed and replaced prior to final acceptance. The tops of all wood posts shall be cut at a 30-degree angle. The wood posts may, at the option of the Contractor, be cut at this angle either before or after the posts are erected.

The fence geotextile shall be attached to the wood posts with one 2" galvanized wire staple across each cable or to the steel posts with wire or other acceptable means.

Place construction stakes to establish the location of the safety fence in accordance with Article 105-9 or Article 801-1 of the *Standard Specifications.* No direct pay will be made for the staking of the safety fence. All stakeouts for safety fence shall be considered incidental to the work being paid for as "Construction Surveying", except that where there is no pay item for construction surveying, all safety fence stakeout will be performed by state forces.

The Contractor shall be required to maintain the safety fence in a satisfactory condition for the duration of the project as determined by the Engineer.

(B) Boundary Flagging

Boundary flagging delineation of interior boundaries shall consist of wooden stakes on 25 feet maximum intervals with highly visible orange flagging attached. Stakes shall be installed a minimum of 6" into the ground. Interior boundaries may be staked on a tangent that runs parallel to buffer but must not encroach on the buffer at any location. Interior boundaries of hand clearing shall be identified with a different colored flagging to distinguish it from mechanized clearing.

Boundary flagging delineation of interior boundaries will be placed in accordance with Article 105-9 or Article 801-1 of the *Standard Specifications*. No direct pay will be made for delineation of the interior boundaries. This delineation will be considered incidental to the work being paid for as *Construction Surveying*, except that where there is no pay item or construction surveying the cost of boundary flagging delineation shall be included in the unit prices bid for the various items in the contract. Installation for delineation of all jurisdictional boundaries at staging areas, waste sites, or borrow pits shall consist of wooden stakes on 25 feet maximum intervals with highly visible orange flagging attached. Stakes shall be installed a minimum of 6" into the ground. Additional flagging may be placed on overhanging vegetation to enhance visibility but does not substitute for installation of stakes.

Installation of boundary flagging for delineation of all jurisdictional boundaries at staging areas, waste sites, or borrow pits shall be performed in accordance with Subarticle 230-4(B)(5) or Subarticle 802-2(F) of the *Standard Specifications*. No direct pay will be made for this delineation, as the cost of same shall be included in the unit prices bid for the various items in the contract.

The Contractor shall be required to maintain alternative stakes and highly visible flagging in a satisfactory condition for the duration of the project as determined by the Engineer.

Measurement and Payment

Safety Fence will be measured and paid as the actual number of linear feet of polyethylene or polypropylene fence installed in place and accepted. Such payment will be full compensation including but not limited to furnishing and installing fence geotextile with necessary posts and post bracing, staples, tie wires, tools, equipment and incidentals necessary to complete this work.

Payment will be made under:

Pay Item	**Pay Unit**
Safety Fence	Linear Foot

SKIMMER BASIN WITH BAFFLES: (East)

Description

Provide a skimmer basin to remove sediment from construction site runoff at locations shown in the erosion control plans. See the Skimmer Basin with Baffles Detail sheet provided in the erosion control plans. Work includes constructing sediment basin, installation of temporary slope drain pipe and coir fiber baffles, furnishing, installation and cleanout of skimmer, providing and placing stone pad on bottom of basin underneath skimmer device, providing and placing a geotextile spillway liner, providing coir fiber mat stabilization for the skimmer outlet, disposing of excess materials, removing temporary slope drain, coir fiber baffles, geotextile liner and skimmer device, backfilling basin area with suitable material and providing proper drainage when basin area is abandoned.

Materials

Item	**Section**
Stone for Erosion Control, Class B	1042
Geotextile for Soil Stabilization, Type 4	1056
Fertilizer for Temporary Seeding	1060-2
Seed for Temporary Seeding	1060-4
Seeding and Mulching	1060-4
Matting for Erosion Control	1060-8
Staples	1060-8
Coir Fiber Mat	1060-14
Temporary Slope Drain	1622-2
Coir Fiber Baffle	1640

Provide appropriately sized and approved skimmer device.

Provide Schedule 40 PVC pipe with a length of 6 ft. to attach to the skimmer and the coupling connection to serve as the arm pipe. For skimmer sizes of 2.5 in. and smaller, the arm pipe diameter shall be 1.5 inches. For skimmer sizes of 3 in. and larger, refer to manufacturer recommendation.

Provide 4” diameter Schedule 40 PVC pipe to attach to coupling connection of skimmer to serve as the barrel pipe through the earthen dam.

The geotextile for the spillway liner shall meet the following minimum physical properties for low permeability, woven polypropylene geotextiles:

Property	**Test Method**	**Value**	**Unit**
Tensile Strength	ASTM D-4632	315	lb.
Tensile Elongation (Maximum)	ASTM D-4632	15	%
Trapezoidal Tear	ASTM D-4533	120	lbs.
CBR Puncture	ASTM D-6241	900	lbs.
UV Resistance (% retained at 500 hrs.)	ASTM D-4355	70	%
Apparent Opening Size (AOS)	ASTM D-4751	40	US Std. Sieve
Permittivity	ASTM D-4491	0.05	sec^{-1}
Water Flow Rate	ASTM D-4491	4	$gal/min/ft^2$

Anchors: Staples, stakes, or reinforcement bars shall be used as anchors.

Wooden Stakes:

Provide hardwood stakes 12"- 24" long with a 2" x 2" nominal square cross section. One end of the stake must be sharpened or beveled to facilitate driving through the coir fiber mat and down into the underlying soil. The other end of the stake needs to have a 1"- 2" long head at the top with a 1"- 2" notch following to catch and secure the coir fiber mat.

Steel Reinforcement Bars:

Provide uncoated #10 steel reinforcement bars 24" nominal length. The bars shall have a 4" diameter bend at one end with a 4" straight section at the tip to catch and secure the coir fiber mat.

Staples:

Provide staples made of 0.125" diameter new steel wire formed into a *u* shape not less than 12" in length with a throat of 1" in width.

Construction Methods

Excavate basin according to the erosion control plans with basin surface free of obstructions, debris, and pockets of low-density material. Install temporary slope drain pipe and construct the primary spillway according to the Skimmer Basin with Baffles Detail sheet in the erosion control plans. Temporary slope drain pipe at inlet of basin may be replaced by Type 4 geotextile as directed. Construct the coir fiber baffles according to *Roadway Standard Drawings* No. 1640.01 and Section 1640 of the *Standard Specifications*.

Install skimmer device according to manufacturer recommendations. Install 4” Schedule 40 PVC pipe into dam on the lower side of basin 1 ft. from the bottom of the basin and according to the detail, and extend the pipe so the basin will drain. Attach a 6 ft. arm pipe to the coupling connection and skimmer according to manufacturer recommendations. The coupling shall be rigid and non-buoyant and not exceed a diameter of 4” and 12” in length. Attach the rope included with the skimmer to the tee between the vent socket and the tube inlet, and the other end to a wooden stake or metal post. Clean out skimmer device when it becomes clogged with sediment and/or debris and is unable to float at the top of water in skimmer basin. Take appropriate measures to avoid ice accumulation in the skimmer device. Construct a stone pad of Class B stone directly underneath the skimmer device at bottom of basin. The pad shall be a minimum of 12” in height, and shall have a minimum cross sectional area of 4 ft. by 4 ft.

Line primary spillway with low permeability polypropylene geotextile unrolled in the direction of flow and lay smoothly but loosely on soil surface without creases. Bury edges of geotextile in a trench at least 5" deep and tamp firmly. If geotextile for the primary spillway is not one continuous piece of material, make horizontal overlaps a minimum of 18" with upstream geotextile overlapping the downstream geotextile. Secure geotextile with eleven gauge wire staples shaped into a *u* shape with a length of not less than 12" and a throat not less than 1" in width. Place staples along outer edges and throughout the geotextile a maximum of 3 ft. horizontally and vertically. Geotextile shall be placed to the bottom and across the entire width of the basin according to the Skimmer Basin with Baffles detail. Place sealant inside basin around barrel pipe on top of geotextile with a minimum width of 6 in.

At the skimmer outlet, provide a smooth soil surface free from stones, clods, or debris that will prevent contact of the coir fiber matting with the soil. Unroll the matting and apply without stretching such that it will lie smoothly but loosely on the soil surface. Wooden stakes, reinforcement bars, or staples may be used as anchors in accordance with the details in the plans and as directed. Place anchors across the matting at the ends approximately 1 ft. apart. Place anchors along the outer edges and down the center of the matting 3 ft. apart.

All bare side slope sections of the skimmer basin shall be seeded with a temporary or permanent seed mix as directed and in accordance with Articles 1620-3, 1620-4, 1620-5, 1660-4, 1660-5 and 1660-7 of the *Standard Specifications*. Straw or excelsior matting shall be installed on all bare side slope sections immediately upon the completion of seeding and in accordance with Article 1631-3 of the *Standard Specifications*.

Measurement and Payment

Silt Excavation will be measured and paid for in accordance with Article 1630-4 of the *Standard Specifications*, as calculated from the typical section throughout the length of the basin as shown on the final approved plans.

Geotextile for Soil Stabilization will be measured and paid for in accordance with Article 270-4 of the *Standard Specifications*.

Low Permeability Geotextile will be measured and paid for as the actual number of square yards measured along the surface of the spillway over which the geotextile is installed and accepted.

Coir Fiber Baffles will be measured and paid for in accordance with Article 1640-4 of the *Standard Specifications*.

__" Skimmer will be measured in units of each. *__" Skimmer* will be measured and paid for as the maximum number of each size skimmer acceptably installed and in use at any one time during the life of the project. Barrel and arm pipe, cleanout, relocation and reinstallation of *__" Skimmer* is considered incidental to the measurement of the quantity of *__" Skimmer* and no separate payment will be made. No separate payment shall be made if *__" Skimmer*, barrel and/or arm pipe(s) are damaged by ice accumulation.

Coir Fiber Mat will be measured and paid for as the actual number of square yards measured along the surface of the ground over which coir fiber mat is installed and accepted.

Temporary Slope Drain will be measured and paid for in accordance with Article 1622-4 of the *Standard Specifications*.

Stone for Erosion Control, Class __ will be measured and paid for in accordance with Article 1610-4 of the *Standard Specifications*.

Seeding and Mulching will be measured and paid for in accordance with Article 1660-8 of the *Standard Specifications*.

Seed for Temporary Seeding will be measured and paid for in accordance with Article 1620-6 of the *Standard Specifications*.

Fertilizer for Temporary Seeding will be measured and paid for in accordance with Article 1620-6 of the *Standard Specifications*.

Matting for Erosion Control will be measured and paid for in accordance with Article 1631-4 of the *Standard Specifications*.

No measurement will be made for other items or for over excavation or stockpiling.

Payment will be made under:

Pay Item	**Pay Unit**
__" Skimmer	Each
Coir Fiber Mat	Square Yard
Low Permeability Geotextile	Square Yard

TIERED SKIMMER BASIN WITH BAFFLES: **(East)**

Description

Provide a tiered skimmer basin to remove sediment from construction site runoff at locations shown in the erosion control plans. See the Tiered Skimmer Basin Detail sheet provided in the erosion control plans. Tiered Skimmer Basins shall be installed in areas where topography creates a large elevation difference between the inlet and outlet of a single skimmer basin. Work includes constructing sediment basins, installation of coir fiber baffles, installation of temporary slope drain pipe, furnishing, installation and cleanout of skimmer, providing and placing stone pad on bottom of basin underneath skimmer device, providing and placing geotextile spillway liners, providing coir fiber mat stabilization for the skimmer outlet, disposing of excess materials, removing temporary slope drain pipe, coir fiber baffles, geotextile liner and skimmer device, backfilling basin area with suitable material and providing proper drainage when basin area is abandoned.

Materials

Item	Section
Stone for Erosion Control, Class B	1042
Fertilizer for Temporary Seeding	1060-2
Seed for Temporary Seeding	1060-4
Seeding and Mulching	1060-4
Matting for Erosion Control	1060-8
Staples	1060-8
Coir Fiber Mat	1060-14
Temporary Slope Drain	1622-2
Coir Fiber Baffle	1640

Provide appropriately sized and approved skimmer device.

Provide Schedule 40 PVC pipe with a length of 6 ft. to attach to the skimmer and the coupling connection to serve as the arm pipe. For skimmer sizes of 2.5 in. and smaller, the arm pipe diameter shall be 1.5 inches. For skimmer sizes of 3 in. and larger, refer to manufacturer recommendation.

Provide 4” diameter Schedule 40 PVC pipe to attach to coupling connection of skimmer to serve as the barrel pipe through the earthen dam.

The geotextile for the spillway liner shall meet the following minimum physical properties for low permeability, woven polypropylene geotextiles:

Property	Test Method	Value	Unit
Tensile Strength	ASTM D-4632	315	lb.
Tensile Elongation (Maximum)	ASTM D-4632	15	%
Trapezoidal Tear	ASTM D-4533	120	lbs.
CBR Puncture	ASTM D-6241	900	lbs.
UV Resistance (% retained at 500 hrs.)	ASTM D-4355	70	%
Apparent Opening Size (AOS)	ASTM D-4751	40	US Std. Sieve
Permittivity	ASTM D-4491	0.05	sec^{-1}
Water Flow Rate	ASTM D-4491	4	$gal/min/ft^2$

Anchors: Staples, stakes, or reinforcement bars shall be used as anchors.

Wooden Stakes:

Provide hardwood stakes 12"- 24" long with a 2" x 2" nominal square cross section. One end of the stake must be sharpened or beveled to facilitate driving through the coir fiber mat and down into the underlying soil. The other end of the stake needs to have a 1"- 2" long head at the top with a 1"- 2" notch following to catch and secure the coir fiber mat.

Steel Reinforcement Bars:

Provide uncoated #10 steel reinforcement bars 24" nominal length. The bars shall have a 4" diameter bend at one end with a 4" straight section at the tip to catch and secure the coir fiber mat.

Staples:

Provide staples made of 0.125" diameter new steel wire formed into a *u* shape not less than 12" in length with a throat of 1" in width.

Construction Methods

Excavate basins according to the erosion control plans with basin surface free of obstructions, debris, and pockets of low-density material. Install temporary slope drain pipe and construct the primary spillways according to the Tiered Skimmer Basin Detail sheet in the erosion control plans. Construct the coir fiber baffles according to *Roadway Standard Drawings* No. 1640.01 and Section 1640 of the *Standard Specifications*. Multiple upper basins, or Modified Silt Basins Type ‘B’ as labeled on the detail, may be required based on site conditions and as directed.

Install skimmer device according to manufacturer recommendations. Install 4” Schedule 40 PVC pipe into dam on the lower side of basin 1 ft. from the bottom of the basin and according to the detail, and extend the pipe so the basin will drain. Attach a 6 ft. arm pipe to the coupling connection and skimmer according to manufacturer recommendations. The coupling shall be rigid and non-buoyant and not exceed a diameter of 4” and 12” in length. Attach the rope included with the skimmer to the tee between the vent socket and the tube inlet, and the other end to a wooden stake

or metal post. Clean out skimmer device when it becomes clogged with sediment and/or debris and is unable to float at the top of water in skimmer basin. Take appropriate measures to avoid ice accumulation in the skimmer device. Construct a stone pad of Class B stone directly underneath the skimmer device at bottom of basin. The pad shall be a minimum of 12” in height, and shall have a minimum cross sectional area of 4 ft. by 4 ft.

Line primary spillways with low permeability polypropylene geotextile unrolled in the direction of flow and lay smoothly but loosely on soil surface without creases. Bury edges of geotextile in a trench at least 5" deep and tamp firmly. If geotextile for primary spillways is not one continuous piece of material, make horizontal overlaps a minimum of 18" with upstream geotextile overlapping the downstream geotextile. Secure geotextile with eleven gauge wire staples shaped into a *u* shape with a length of not less than 12" and a throat not less than 1" in width. Place staples along outer edges and throughout the geotextile a maximum of 3 ft. horizontally and vertically. Geotextile shall be placed to the bottom and across the entire width of the basin according to the Tiered Skimmer Basin with Baffles detail.

At the skimmer outlet, provide a smooth soil surface free from stones, clods, or debris that will prevent contact of the coir fiber matting with the soil. Unroll the matting and apply without stretching such that it will lie smoothly but loosely on the soil surface. Wooden stakes, reinforcement bars, or staples may be used as anchors in accordance with the details in the plans and as directed. Place anchors across the matting at the ends approximately 1 ft. apart. Place anchors along the outer edges and down the center of the matting 3 ft. apart. Place sealant inside basin around barrel pipe on top of geotextile with a minimum width of 6 in.

All bare side slope sections of the skimmer basin shall be seeded with a temporary or permanent seed mix as directed and in accordance with Articles 1620-3, 1620-4, 1620-5, 1660-4, 1660-5 and 1660-7 of the *Standard Specifications*. Straw or excelsior matting shall be installed on all bare side slope sections immediately upon the completion of seeding and in accordance with Article 1631-3 of the *Standard Specifications*.

Measurement and Payment

Silt Excavation will be measured and paid for in accordance with Article 1630-4 of the *Standard Specifications*, as calculated from the typical section throughout the length of the basin as shown on the final approved plans.

Low Permeability Geotextile will be measured and paid for as the actual number of square yards measured along the surface of the spillway over which the geotextile is installed and accepted.

Coir Fiber Baffles will be measured and paid for in accordance with Article 1640-4 of the *Standard Specifications*.

__" Skimmer will be measured in units of each. *__” Skimmer* will be measured and paid for as the maximum number of each size skimmer acceptably installed and in use at any one time during the life of the project. Barrel and arm pipe, cleanout, relocation and reinstallation of *__” Skimmer* is considered incidental to the measurement of the quantity of *__” Skimmer* and no separate payment

will be made. No separate payment shall be made if __*" Skimmer*, barrel and/or arm pipe(s) are damaged by ice accumulation.

Coir Fiber Mat will be measured and paid for as the actual number of square yards measured along the surface of the ground over which coir fiber mat is installed and accepted.

Temporary Slope Drain will be measured and paid for in accordance with Article 1622-4 of the *Standard Specifications*.

Stone for Erosion Control, Class __ will be measured and paid for in accordance with Article 1610-4 of the *Standard Specifications*.

Seeding and Mulching will be measured and paid for in accordance with Article 1660-8 of the *Standard Specifications*.

Seed for Temporary Seeding will be measured and paid for in accordance with Article 1620-6 of the *Standard Specifications*.

Fertilizer for Temporary Seeding will be measured and paid for in accordance with Article 1620-6 of the *Standard Specifications*.

Matting for Erosion Control will be measured and paid for in accordance with Article 1631-4 of the *Standard Specifications*.

No measurement will be made for other items or for over excavation or stockpiling.

Payment will be made under:

Pay Item	**Pay Unit**
__" Skimmer	Each
Coir Fiber Mat	Square Yard
Low Permeability Geotextile	Square Yard

<u>COIR FIBER WATTLES WITH POLYACRYLAMIDE (PAM):</u>

Description

Coir Fiber Wattles are tubular products consisting of coir fibers (coconut fibers) encased in coir fiber netting. Coir Fiber Wattles are used on slopes or channels to intercept runoff and act as a velocity break. Coir Fiber Wattles are to be placed at locations shown on the plans or as directed. Installation shall follow the detail provided in the plans and as directed. Work includes furnishing materials, installation of coir fiber wattles, matting installation, PAM application, and removing wattles.

Materials

Coir Fiber Wattle shall meet the following specifications:

100% Coir (Coconut) Fibers	
Minimum Diameter	12 in.
Minimum Density	3.5 lb/ft^3 +/- 10%
Net Material	Coir Fiber
Net Openings	2 in. x 2 in.
Net Strength	90 lbs.
Minimum Weight	2.6 lbs./ft. +/- 10%

Anchors: Stakes shall be used as anchors.

Wooden Stakes:

Provide hardwood stakes a minimum of 2-ft. long with a 2 in. x 2 in. nominal square cross section. One end of the stake must be sharpened or beveled to facilitate driving down into the underlying soil.

Matting shall meet the requirements of Article 1060-8 of the *Standard Specifications*, or shall meet specifications provided elsewhere in this contract.

Provide staples made of 0.125" diameter new steel wire formed into a *u* shape not less than 12" in length with a throat of 1" in width.

Polyacrylamide (PAM) shall be applied in powder form and shall be anionic or neutrally charged. Soil samples shall be obtained in areas where the wattles will be placed, and from offsite material used to construct the roadway, and analyzed for the appropriate PAM flocculant to be utilized with each wattle. The PAM product used shall be listed on the North Carolina Department of Environmental Quality Division of Water Resources web site as an approved PAM product for use in North Carolina.

Construction Methods

Coir Fiber Wattles shall be secured to the soil by wire staples approximately every 1 linear foot and at the end of each section of wattle. A minimum of 4 stakes shall be installed on the downstream side of the wattle with a maximum spacing of 2 linear feet along the wattle, and according to the detail. Install a minimum of 2 stakes on the upstream side of the wattle according to the detail provided in the plans. Stakes shall be driven into the ground a minimum of 10 in. with no more than 2 in. projecting from the top of the wattle. Drive stakes at an angle according to the detail provided in the plans.

Only install coir fiber wattle(s) to a height in ditch so flow will not wash around wattle and scour ditch slopes and according to the detail provided in the plans and as directed. Overlap adjoining sections of wattles a minimum of 6 in.

Installation of matting shall be in accordance with the detail provided in the plans, and in accordance with Article 1631-3 of the *Standard Specifications*, or in accordance with specifications provided elsewhere in this contract.

Apply PAM over the lower center portion of the coir fiber wattle where the water is going to flow over at a rate of 2 ounces per wattle, and 1 ounce of PAM on matting on each side of the wattle. PAM applications shall be done during construction activities after every rainfall event that is equal to or exceeds 0.50 in.

The Contractor shall maintain the coir fiber wattles until the project is accepted or until the wattles are removed, and shall remove and dispose of silt accumulations at the wattles when so directed in accordance with the requirements of Section 1630 of the *Standard Specifications*.

Measurement and Payment

Coir Fiber Wattles will be measured and paid for by the actual number of linear feet of wattles which are installed and accepted. Such price and payment will be full compensation for all work covered by this section, including, but not limited to, furnishing all materials, labor, equipment and incidentals necessary to install the *Coir Fiber Wattles*.

Matting will be measured and paid for in accordance with Article 1631-4 of the *Standard Specifications*, or in accordance with specifications provided elsewhere in this contract.

Polyacrylamide(PAM) will be measured and paid for by the actual weight in pounds of PAM applied to the coir fiber wattles. Such price and payment will be full compensation for all work covered by this section, including, but not limited to, furnishing all materials, labor, equipment and incidentals necessary to apply the *Polyacrylamide(PAM)*.

Payment will be made under:

Pay Item	**Pay Unit**
Polyacrylamide(PAM)	Pound
Coir Fiber Wattle	Linear Foot

<u>SILT FENCE COIR FIBER WATTLE BREAK:</u>

(8-21-12) 1605,1630

Description

Silt fence coir fiber wattle breaks are tubular products consisting of coir fibers (coconut fibers) encased in coir fiber netting and used in conjunction with temporary silt fence at the toe of fills to intercept runoff. Silt fence coir fiber wattle breaks are to be placed at locations shown on the plans or as directed. Installation shall follow the detail provided in the plans and as directed. Work includes furnishing materials, installation, maintenance and removing Silt fence coir fiber wattle breaks.

Materials

Coir fiber wattle shall meet the following specifications:

100% Coir (Coconut) Fibers	
Minimum Diameter	12"
Minimum Length	10 ft
Minimum Density	3.5 lb/cf ± 10%
Net Material	Coir Fiber
Net Openings	2" x 2"
Net Strength	90 lb.
Minimum Weight	2.6 lb/ft ± 10%

Stakes shall be used as anchors. Provide hardwood stakes a minimum of 2-ft long with a 2" x 2" nominal square cross section. One end of the stake shall be sharpened or beveled to facilitate driving down into the underlying soil.

Provide staples made of 0.125" diameter new steel wire formed into a U-shape not less than 12" in length with a throat of 1" in width.

Construction Methods

Excavate a trench the entire length of each wattle with a depth of 1" to 2" for the wattle to be placed. Secure silt fence coir fiber wattle breaks to the soil by wire staples approximately every linear foot and at the end of each wattle. Install at least 4 stakes on the downslope side of the wattle with a maximum spacing of 2 linear feet and according to the detail. Install at least 2 stakes on the upslope side of the silt fence coir fiber wattle break according to the detail provided in the plans. Drive stakes into the ground at least 10" with no more than 2" projecting from the top of the wattle. Drive stakes at an angle according to the detail provided in the plans.

Install temporary silt fence in accordance with Section 1605 of the *Standard Specifications* and overlap each downslope side of silt fence wattle break by 6".

Maintain the silt fence coir fiber wattle breaks until the project is accepted or until the silt fence coir fiber wattle breaks are removed, and remove and dispose of silt accumulations at the silt fence coir fiber wattle breaks when so directed in accordance with Section 1630 of the *Standard Specifications*.

Measurement and Payment

Coir Fiber Wattle will be measured and paid as the actual number of linear feet of wattles installed and accepted. Such price and payment will be full compensation for all work covered by this provision, including, but not limited to, furnishing all materials, labor, equipment and incidentals necessary to install the silt fence coir fiber wattle break.

Payment will be made under:

Pay Item	**Pay Unit**
Coir Fiber Wattle	Linear Foot

COIR FIBER WATTLE BARRIER:
(5-20-13) 1630

Description

Coir fiber wattle barriers are tubular products consisting of coir fibers (coconut fibers) encased in coir fiber or synthetic netting and used at the toe of fills or on slopes to intercept runoff. Coir fiber wattle barriers are to be placed at locations shown on the plans or as directed. Installation shall follow the detail provided in the plans and as directed. Work includes furnishing materials, installation, maintenance and removing coir fiber wattle barriers.

Materials

Coir fiber wattle shall meet the following specifications:

Inner Material	100% Coir (Coconut) Fibers
Minimum Diameter	18"
Minimum Length	10 ft.
Minimum Density	5 lb./c.f. ± 10%
Net Material	Coir (Coconut) or Synthetic
Net Openings	2" x 2"
Net Strength	90 lb.
Minimum Weight	10 lb./ft. ± 10%

Stakes shall be used as anchors. Provide hardwood stakes a minimum of 2-ft long with a 2" x 2" nominal square cross section. One end of the stake shall be sharpened or beveled to facilitate driving down into the underlying soil.

Provide staples made of 0.125" diameter new steel wire formed into a U-shape not less than 12" in length with a throat of 1" in width.

Construction Methods

Align coir fiber wattle barriers in an overlapping and alternating pattern. Excavate a trench the entire length of each wattle with a depth of 2" to 3" for the wattle to be placed. Secure coir fiber wattle barriers to the soil by wire staples approximately every linear foot and at the end of each wattle. Install at least 4 stakes on the downslope side of the wattle with a maximum spacing of 2 linear feet and according to the detail. Install at least 2 stakes on the upslope side of the coir fiber wattle barriers according to the detail provided in the plans. Drive stakes into the ground at least 10" with no more than 2" projecting from the top of the wattle. Drive stakes at an angle according to the detail provided in the plans.

For coir fiber wattle barriers used to reduce runoff velocity for large slopes, use a maximum spacing of 25 ft. for the barrier measured along the slope.

Maintain the coir fiber wattle barriers until the project is accepted or until the coir fiber wattle barriers are removed, and remove and dispose of silt accumulations at the coir fiber wattle barriers when so directed in accordance with Section 1630 of the *Standard Specifications*.

Measurement and Payment

Coir Fiber Wattle Barrier will be measured and paid as the actual number of linear feet of coir fiber wattle barrier installed and accepted. Such price and payment will be full compensation for all work covered by this provision, including, but not limited to, furnishing all materials, labor, equipment and incidentals necessary to install the coir fiber wattle barrier.

Payment will be made under:

Pay Item	**Pay Unit**
Coir Fiber Wattle Barrier	Linear Foot

TEMPORARY ROCK SILT CHECK TYPE A WITH EXCELSIOR MATTING AND POLYACRYLAMIDE (PAM):

Description

Temporary Rock Silt Checks Type A with Excelsior Matting and Polyacrylamide (PAM) are devices utilized in temporary and permanent ditches to reduce runoff velocity and incorporate PAM into the construction runoff to increase settling of sediment particles and reduce turbidity of runoff. Temporary Rock Silt Checks Type A with Excelsior Matting and PAM are to be placed at locations shown on the plans or as directed. Installation shall follow the detail provided in the plans and as directed. Work includes furnishing materials, installation of Temporary Rock Silt Checks Type A, matting installation, PAM application, and removing Temporary Rock Silt Checks Type A with Excelsior Matting and PAM.

Materials

Structural stone shall be class B stone that meets the requirements of Section 1042 of the *Standard Specifications* for Stone for Erosion Control, Class B.

Sediment control stone shall be #5 or #57 stone, which meets the requirements of Section 1005 of the *Standard Specifications* for these stone sizes.

Matting shall meet the requirements of Excelsior Matting in Subarticle 1060-8(B) of the *Standard Specifications*, or shall meet specifications provided elsewhere in this contract.

Polyacrylamide (PAM) shall be applied in powder form and shall be anionic or neutrally charged. Soil samples shall be obtained in areas where the Temporary Rock Silt Checks Type A with

Excelsior Matting and PAM will be placed, and from offsite material used to construct the roadway, and analyzed for the appropriate PAM flocculant to be utilized with each Temporary Rock Silt Check Type A. The PAM product used shall be listed on the North Carolina Department of Environmental Quality Division of Water Resources web site as an approved PAM product for use in North Carolina.

Construction Methods

Temporary Rock Silt Checks Type A shall be installed in accordance with Subarticle 1633-3(A) of the *Standard Specifications*, Roadway Standard Drawing No. 1633.01 and the detail provided in the plans.

Installation of matting shall be in accordance with the detail provided in the plans, and anchored by placing Class B stone on top of the matting at the upper and lower ends.
Apply PAM at a rate of 4 ounces over the center portion of the Temporary Rock Silt Checks Type A and matting where the water is going to flow over. PAM applications shall be done during construction activities and after every rainfall event that is equal to or exceeds 0.50 in.

The Contractor shall maintain the Temporary Rock Silt Checks Type A with Excelsior Matting and PAM until the project is accepted or until the Temporary Rock Silt Checks Type A with Excelsior Matting and PAM are removed, and shall remove and dispose of silt accumulations at the Temporary Rock Silt Checks Type A with Excelsior Matting and PAM when so directed in accordance with the requirements of Section 1630 of the *Standard Specifications*.

Measurement and Payment

Temporary Rock Silt Checks Type A will be measured and paid for in accordance with Article 1633-5 of the *Standard Specifications*, or in accordance with specifications provided elsewhere in this contract.

Matting will be measured and paid for in accordance with Article 1631-4 of the *Standard Specifications*, or in accordance with specifications provided elsewhere in this contract.

Polyacrylamide(PAM) will be measured and paid for by the actual weight in pounds of PAM applied to the Temporary Rock Silt Checks Type A. Such price and payment will be full compensation for all work covered by this section, including, but not limited to, furnishing all materials, labor, equipment and incidentals necessary to apply the *Polyacrylamide(PAM)*.

Payment will be made under:

Pay Item	**Pay Unit**
Polyacrylamide(PAM)	Pound

BORROW PIT DEWATERING BASIN:
(3-17-09) (Rev 3-2-11)

Description

Water discharge from borrow pit sites shall not cause surface waters to exceed 50 NTUs (nephelometric turbidity unit) in streams not designated as trout waters and 10 NTUs in streams, lakes or reservoirs designated as trout waters. For lakes and reservoirs not designated as trout waters, the turbidity shall not exceed 25 NTUs. If the turbidity exceeds these levels due to natural background conditions, the existing turbidity level shall not be increased.

Construct, maintain and remove earth embankments used to reduce turbidity from dewatering borrow sites. Work includes providing porous coir fiber baffle, filtration geotextile, stone and outlet structures; cleaning out, maintaining, removing and disposing of the borrow pit dewatering basin and all components; and reshaping, dressing, seeding and mulching the area.

Materials

Refer to Division 10

Item	Section
Riprap, Class A, B, 1, and 2	1042
Geotextile for Drainage, Type 2	1056
Coir Fiber Baffle	1640-2

Use suitable excavated materials, as specified in Sections 225, 230 and 240 of the *Standard Specifications* in the construction of earth embankments for borrow pit dewatering basins, except where otherwise specified.

Construction Methods

Construct borrow pit dewatering basins according to the detail in the erosion control plans, and at locations shown on Reclamation Plans or in areas as directed.

The volume of the borrow pit dewatering basin will be based on a 2 hour retention time. The pump rate shall not exceed 1,000 GPM. The Contractor, at his option, may use a greater retention time for managing turbidity.

The straight line distance between the inlet and outlet shall be divided to include a forebay chamber in the upper quarter cell. Install one porous coir fiber baffle across the full width of the basin to delineate the forebay chamber. Do not use earthen or rock baffle. Install filtration geotextile on the interior side slopes and the floor of the forebay.

The water pumped from the borrow pit into the dewatering basin shall be obtained from the top of the water column and shall be discharged into the forebay in a non-erodible manner.

The borrow pit dewatering basin outlet shall be a vertical non-perforated riser pipe or flash board riser attached with a watertight connection to a barrel that carries the water through the embankment.

Maintenance and Removal

Maintain the borrow pit dewatering basin, coir fiber baffle, and remove and dispose of silt accumulations in accordance with Article 1630-3 of the *Standard Specifications*. The Contractor may include a drain device for maintenance and removal at his discretion.

Remove the borrow pit dewatering basin once dewatering operations are completed. Grade, seed, and mulch the area after removal of the borrow pit dewatering basin in accordance with Section 1660 of the *Standard Specifications*. The area shall be stabilized with an approved groundcover before final acceptance of the site.

Measurement and Payment

No direct payment will be made for borrow pit dewatering basins with the exception of the work of silt removal during dewatering basin operation and the work of seeding and mulching after removal of the dewatering basin. All other work and materials required for installation, maintenance and removal of borrow pit dewatering basins shall be incidental to *Borrow Excavation*. Such price and payments will be full compensation for the work of constructing, maintaining and removing the borrow pit dewatering basin including, but not limited to, the construction and removal of the borrow pit dewatering basin; furnishing of the outlet structure, baffle, filtration geotextile, stone and optional drain devices; and removal of all such items once dewatering operations are completed.

Removal and disposal of silt accumulations during dewatering operations will be measured and paid at the contract unit price per cubic yard for *Silt Excavation* in accordance with Article 1630-4 of the *Standard Specifications.*

Grading, seeding, and mulching the area after removal of the borrow pit dewatering basin will be measured and paid at the contract unit price per acre for *Seeding and Mulching* in accordance with Section 1660-8 of the *Standard Specifications*.

<u>CULVERT DIVERSION CHANNEL:</u>

Description

This work consists of providing a *Culvert Diversion Channel* to detour the existing stream around the culvert construction site at locations shown on the plans. Work includes constructing the diversion channel, disposing of excess materials, providing and placing geotextile liner, maintaining the diversion area in an acceptable condition, removing geotextile liner, backfilling diversion channel area with suitable material, and providing proper drainage when diversion channel area is abandoned.

Materials

Refer to Division 10

Item	Section
Geotextile for Soil Stabilization, Type 4	1056

Construction Methods

Grade channel according to the plans with channel surface free of obstructions, debris, and pockets of low-density material. Utilize suitable material and provide disposal area for unsuitable material.

Line channel with geotextile unrolled in the direction of flow and lay smoothly but loosely on soil surface without creases. Bury top of slope geotextile edge in a trench at least 5" deep and tamp securely. Make vertical overlaps a minimum of 18" with upstream geotextile overlapping the downstream geotextile.

Secure geotextile with eleven gauge wire staples shaped into a *u* shape with a length of not less than 6" and a throat not less than 1" in width. Place staples along outer edges and throughout the geotextile a maximum of 3 ft. horizontally and vertically.

Measurement and Payment

Culvert Diversion Channel will be measured and paid for as the actual number of cubic yards excavated, as calculated from the typical section throughout the length of the diversion channel as shown on the final approved plans.

Geotextile for Soil Stabilization will be measured and paid for in accordance with Article 270-4 of the *Standard Specifications*.

Such price and payment shall be considered full compensation for all work covered by this section including all materials, construction, maintenance, and removal of *Culvert Diversion Channel*.

Payment will be made under:

Pay Item	Pay Unit
Culvert Diversion Channel	Cubic Yard

<u>IMPERVIOUS DIKE:</u>

Description

This work consists of furnishing, installing, maintaining, and removing an *Impervious Dike* for the purpose of diverting normal stream flow around the construction site. The Contractor shall construct an impervious dike in such a manner approved by the Engineer. The impervious dike shall not permit seepage of water into the construction site or contribute to siltation of the stream.

The impervious dike shall be constructed of an acceptable material in the locations noted on the plans or as directed.

Materials

Acceptable materials shall include but not be limited to sheet piles, sandbags, and/or the placement of an acceptable size stone lined with polypropylene or other impervious geotextile.

Earth material shall not be used to construct an impervious dike when it is in direct contact with the stream unless vegetation can be established before contact with the stream takes place.

Measurement and Payment

Impervious Dike will be measured and paid as the actual number of linear feet of impervious dike(s) constructed, measured in place from end to end of each separate installation that has been completed and accepted. Such price and payment will be full compensation for all work including but not limited to furnishing materials, construction, maintenance, and removal of the impervious dike.

Payment will be made under:

Pay Item	**Pay Unit**
Impervious Dike	Linear Foot

<u>TEMPORARY PIPE FOR CULVERT CONSTRUCTION:</u>

Description

This work consists of furnishing, installing, maintaining and removing any and all temporary pipe used on this project in conjunction with the culvert construction.

Construction Methods

The Contractor shall install temporary pipe in locations shown on the plans in such a manner approved by the Engineer. The temporary pipe shall provide a passageway for the stream through the work-site. The minimum size requirements will be as stated on the erosion control plans.

Measurement and Payment

__" Temporary Pipe will be measured and paid for at the contract unit price per linear foot of temporary pipe approved by the Engineer and measured in place from end to end. Such price and payment will be full compensation for all work covered by this section including but not limited to furnishing all materials required for installation, construction, maintenance, and removal of temporary pipe.

Payment will be made under:

Pay Item	**Pay Unit**
__" Temporary Pipe	Linear Foot

<u>TEMPORARY PIPE FOR RUNOFF DIVERSION:</u>
(5-31-16)

Description

This work consists of furnishing, installing, maintaining and removing any and all temporary pipe used on this project in conjunction with the erosion and sediment control plan for diversion of stormwater runoff.

Materials

Provide flexible plastic pipe and fittings meeting AASHTO M 294 of minimum size as stated in the erosion control plans.

Refer to Division 10

Construction Methods

The Contractor shall install temporary pipe in locations shown on the plans in such a manner approved by the Engineer. The temporary pipe shall be used in conjunction with clean water diversions to provide a passageway for the off-site run-off water through the work-site. The temporary pipe shall also be used to convey sediment laden runoff through the work site to sediment basins or other sediment capture devices. The minimum size requirements will be as stated on the erosion control plans.

Measurement and Payment

__" Temporary Pipe will be measured and paid for at the contract unit price per linear foot of temporary pipe approved by the Engineer and measured in place from end to end. Such price and payment will be full compensation for all work covered by this section including but not limited to furnishing all materials required for installation, construction, maintenance, and removal of temporary pipe.

Payment will be made under:

Pay Item	**Pay Unit**
__" Temporary Pipe	Linear Foot

COIR FIBER MAT:

Description

Furnish material, install and maintain coir fiber mat in locations shown on the plans or in locations as directed. Work includes providing all materials, excavating and backfilling, and placing and securing coir fiber mat with stakes, steel reinforcement bars or staples as directed.

Materials

Item	Section
Coir Fiber Mat	1060-14

Anchors: Stakes, reinforcement bars, or staples shall be used as anchors.

Wooden Stakes:

Provide hardwood stakes 12"- 24" long with a 2" x 2" nominal square cross section. One end of the stake must be sharpened or beveled to facilitate driving through the coir fiber mat and down into the underlying soil. The other end of the stake needs to have a 1"- 2" long head at the top with a 1"- 2" notch following to catch and secure the coir fiber mat.

Steel Reinforcement Bars:

Provide uncoated #10 steel reinforcement bars 24" nominal length. The bars shall have a 4" diameter bend at one end with a 4" straight section at the tip to catch and secure the coir fiber mat.

Staples:

Provide staples made of 0.125" diameter new steel wire formed into a *u* shape not less than 12" in length with a throat of 1" in width.

Construction Methods

Place the coir fiber mat immediately upon final grading. Provide a smooth soil surface free from stones, clods, or debris that will prevent the contact of the mat with the soil. Unroll the mat and apply without stretching such that it will lie smoothly but loosely on the soil surface.

For stream relocation applications, take care to preserve the required line, grade, and cross section of the area covered. Bury the top slope end of each piece of mat in a narrow trench at least 6 in. deep and tamp firmly. Where one roll of matting ends and a second roll begins, overlap the end of the upper roll over the buried end of the second roll so there is a 6 in. overlap. Construct check trenches at least 12 in. deep every 50 ft. longitudinally along the edges of the mat or as directed. Fold over and bury mat to the full depth of the trench, close and tamp firmly. Overlap mat at least 6 in. where 2 or more widths of mat are installed side by side.

Place anchors across the mat at the ends approximately 1 ft. apart. Place anchors along the outer edges and down the center of the mat 3 ft. apart.

Adjustments in the trenching or anchoring requirements to fit individual site conditions may be required.

Measurement and Payment

Coir Fiber Mat will be measured and paid for as the actual number of square yards measured along the surface of the ground over which coir fiber mat is installed and accepted.

No measurement will be made for anchor items.

Payment will be made under:

Pay Item	Pay Unit
Coir Fiber Mat	Square Yard

CONCRETE WASHOUT STRUCTURE:
(01-03-19)

Description

Concrete washout structures are enclosures above or below grade to contain concrete waste water and associated concrete mix from washing out ready-mix trucks, drums, pumps, or other equipment. Concrete washouts must collect and retain all the concrete washout water and solids, so that this material does not migrate to surface waters or into the ground water. These enclosures are not intended for concrete waste not associated with wash out operations.

The concrete washout structure may include constructed devices above or below ground and or commercially available devices designed specifically to capture concrete wash water.

Materials

Item	Section
Temporary Silt Fence	1605

Safety Fence shall meet the specifications as provided elsewhere in this contract.

Geomembrane basin liner shall meet the following minimum physical properties for low permeability; it shall consist of a polypropylene or polyethylene 10 mil think geomembrane. If the minimum setback dimensions can be achieved the liner is not required. (5 feet above groundwater, 50 feet from top of bank of perennial stream, other surface water body, or wetland.)

Construction Methods

Build an enclosed earthen berm or excavate to form an enclosure in accordance with the details and as directed.

Install temporary silt fence around the perimeter of the enclosure in accordance with the details and as directed if structure is not located in an area where existing erosion and sedimentation control devices are capable to containing any loss of sediment.
Post a sign with the words "Concrete Washout" in close proximity of the concrete washout area, so it is clearly visible to site personnel. Install safety fence as directed for visibility to construction traffic.

The construction details for the above grade and below grade concrete washout structures can be found on the following web page link:

https://connect.ncdot.gov/resources/roadside/SoilWaterDocuments/ConcreteWashoutStructuredetail.pdf

Alternate details for accommodating concrete washout may be submitted for review and approval.

The alternate details shall include the method used to retain and dispose of the concrete waste water within the project limits and in accordance with the minimum setback requirements. (5 feet above groundwater, 50 feet from top of bank of perennial stream, other surface water body, or wetland.)

Maintenance and Removal

Maintain the concrete washout structure(s) to provide adequate holding capacity plus a minimum freeboard of 12 inches. Remove and dispose of hardened concrete and return the structure to a functional condition after reaching 75% capacity.

Inspect concrete washout structures for damage and maintain for effectiveness.

Remove the concrete washout structures and sign upon project completion. Grade the earth material to match the existing contours and permanently seed and mulch area.

Measurement and Payment

Concrete Washout Structure will be paid for per each enclosure installed in accordance with the details. If alternate details are approved then those details will also be paid for per each approved and installed device.

Temporary Silt Fence will be measured and paid for in accordance with Article 1605-5 of the *Standard Specifications*.

No measurement will be made for other items or for over excavation or stockpiling.

Payment will be made under:

Pay Item	**Pay Unit**
Concrete Washout Structure	Each

FABRIC INSERT INLET PROTECTION DEVICE (HIGH FLOW)
(6-29-17)
Description

This work shall consist of installing, maintaining, and removing *Fabric Insert Inlet Protection Device*, of the type specified, in inlet structures (catch basins, drop inlets, etc) in areas where asphalt or concrete may prevent the proper installation of a Rock Inlet Sediment Traps Type C, or as directed.

Materials

The product shall be a fabric inlet protection device composed of a fitted woven polypropylene geotextile double sewn with nylon thread suspended sack. The *Fabric Insert Inlet Protection Device* shall be manufactured to fit the opening of the catch basin or drop inlet or shall have a deflector to direct runoff from the curb opening into the fabric sack. The *Fabric Insert Inlet Protection Device* shall have a rigid frame or support system to support the loaded weight of the product. The product shall have lifting loops for removing the device from the basin and will have dump straps attached at the bottom to facilitate the emptying of the device. The *Fabric Insert Inlet Protection Device* shall have an overflow system to allow stormwater to enter the inlet structure and avoid ponding on the roadway when the device reaches capacity
The stitching shall meet the following physical properties:

Physical	Test Method	English
Average Wide Width Strength	ASTM D-4884	165 lb/in

The fitted filter assembly shall have the following physical properties:

Physical	Test Method	English
Grab Tensile	ASTM D-4632	255 x 275 lbs
Minimum Puncture Strength	ASTM D-4833	125 lbs
Mullen Burst	ASTM D-3786	420 PSI
Minimum UV Resistance	ASTM D-4355	70 %.
Flow Rate	ASTM D-4491	200 gal/min/ft^2
Apparent Opening	ASTM D-4751	20 US Sieve
Permittivity	ASTM D-4491	1.5 sec^{-1}

Construction Methods

Strictly comply with manufacturer's installation instructions and recommendations. Maintenance shall include regular daily inspections and after each qualifying rain event. The *Fabric Insert Inlet*

Protection Device shall be emptied, cleaned and placed back into the basin when it reaches 50% capacity or as directed.

Measurement and Payment

This work will be paid for at the contract unit price per *Fabric Insert Inlet Protection Device* of the type specified, complete in place and accepted. Such payment shall be full compensation for furnishing and installing the *Fabric Insert Inlet Protection Device* in accordance with this specification and for all required maintenance.

Maintenance of the device, cleanout and disposal of accumulated sediments shall be paid for by *Fabric Insert Inlet Protection Device Cleanout*.

Payment will be made under:

Pay Item	**Pay Unit**
Fabric Insert Inlet Protection Device	Each
Fabric Insert Inlet Protection Device Cleanout	Each

DocuSign Envelope ID: C3C54226-D9A4-4F31-9DE1-A791E46C1046

NORTH CAROLINA PROFESSIONAL SEAL 19713 ENGINEER DONALD J. DARITY

DocuSigned by:
Don Darity 10/25/2019
3B900A3841C0424...

Document not considered final unless all signatures completed.

Signals and Intelligent Transportation Systems
Project Special Provisions
(Version 18.2)

Prepared By: D.J. Darity, PE
25-Oct-19

Contents

1. 2018 STANDARD SPECIFICATIONS FOR ROADS & STRUCTURES 3
1.1. GENERAL REQUIREMENTS – CONSTRUCTION METHODS (1700-3(K)) 3

2. SIGNAL HEADS 3
2.1. MATERIALS 3
A. General: 3
B. Vehicle Signal Heads: 5
C. Pedestrian Signal Heads: 7
D. Signal Cable: 9

3. TRAFFIC SIGNAL SUPPORTS 9
3.1. METAL TRAFFIC SIGNAL SUPPORTS – ALL POLES 9
A. General: 9
B. Materials: 11
C. Construction Methods: 12
3.2. METAL POLE UPRIGHTS (VERTICAL MEMBERS) 13
A. Materials: 13
B. Construction Methods: 14
3.3. MAST ARMS 14
A. Materials: 15
B. Construction Methods: 15
3.4. DRILLED PIER FOUNDATIONS FOR METAL TRAFFIC SIGNAL POLES 15
A. Description: 16
B. Soil Test and Foundation Determination: 16
C. Drilled Pier Construction: 18
3.5. CUSTOM DESIGN OF TRAFFIC SIGNAL SUPPORTS 18
A. General: 18
B. Metal Poles: 19
C. Mast Arms: 21
3.6. METAL SIGNAL POLE REMOVALS 22
A. Description: 22
B. Construction Methods: 22
3.7. POLE NUMBERING SYSTEM 22
A. New Poles 22
3.8. MEASUREMENT AND PAYMENT 22

4. JUNCTION BOX MARKERS 23
4.1. DESCRIPTION 23
4.2. MATERIALS 23
A. Junction Box Markers 23
4.3. CONSTRUCTION METHODS 24

DocuSign Envelope ID: C3C54226-D9A4-4F31-9DE1-A791E46C1046

B. Junction Box Markers *24*
4.4. MEASUREMENT AND PAYMENT 25

5. BACK PULL FIBER OPTIC CABLE 25
5.1. DESCRIPTION 25
5.2. CONSTRUCTION 25
5.3. MEASUREMENT AND PAYMENT 25

6. ETHERNET EDGE SWITCH 26
6.1. DESCRIPTION 26
A. Ethernet Edge Switch: *26*
B. Network Management: *26*
6.2. MATERIALS 26
A. General: *26*
B. Compatibility Acceptance *26*
C. Standards: *26*
D. Functional: *27*
E. Physical Features: *28*
F. Management Capabilities: *28*
G. Electrical Specifications: *29*
H. Environmental Specifications: *30*
I. Ethernet Patch Cable: *30*
6.3. CONSTRUCTION METHODS 30
A. General: *30*
B. Edge Switch: *31*
6.4. MEASURMENT AND PAYMENT 31

7. REMOVE SPREAD SPECTRUM RADIO 31
7.1. DESCRIPTION 31
7.2. CONSTRUCTION METHODS 31
7.3. MEASUREMENT AND PAYMENT 31

DocuSign Envelope ID: C3C54226-D9A4-4F31-9DE1-A791E46C1046

1. 2018 STANDARD SPECIFICATIONS FOR ROADS & STRUCTURES

The 2018 Standard Specifications are revised as follows:

1.1. GENERAL REQUIREMENTS – Construction Methods (1700-3(K))

Page 17-4, revise sentence starting on line 14 to read "Modify existing electrical services, as necessary, to meet the grounding requirements of the NEC, these *Standard Specifications, Standard Drawings,* and the project plans."

Page 17-4, revise sentence beginning on line 21 to read "Furnish and install additional ground rods to grounding electrode system as necessary to meet the *Standard Specifications, Standard Drawings*, and test requirements."

2. SIGNAL HEADS

2.1. MATERIALS

A. General:

Fabricate vehicle signal head housings and end caps from die-cast aluminum. Fabricate 12-inch and 16-inch pedestrian signal head housings and end caps from die-cast aluminum. Fabricate 9-inch pedestrian signal head housings, end caps, and visors from virgin polycarbonate material. Provide visor mounting screws, door latches, and hinge pins fabricated from stainless steel. Provide interior screws, fasteners, and metal parts fabricated from stainless steel.

Fabricate tunnel and traditional visors from sheet aluminum.

Paint all surfaces inside and outside of signal housings and doors. Paint outside surfaces of tunnel and traditional visors, wire outlet bodies, wire entrance fitting brackets and end caps when supplied as components of messenger cable mounting assemblies, pole and pedestal mounting assemblies, and pedestrian pushbutton housings. Have electrostatically applied, fused-polyester paint in highway yellow (Federal Standard 595C, Color Chip Number 13538) a minimum of 2.5 to 3.5 mils thick. Do not apply paint to the latching hardware, rigid vehicle signal head mounting brackets for mast-arm attachments, messenger cable hanger components or balance adjuster components.

Have the interior surfaces of tunnel and traditional visors painted an alkyd urea black synthetic baking enamel with a minimum gloss reflectance and meeting the requirements of MIL-E-10169, "Enamel Heat Resisting, Instrument Black."

Where required, provide polycarbonate signal heads and visors that comply with the provisions pertaining to the aluminum signal heads listed on the QPL with the following exceptions:

Fabricate signal head housings, end caps, and visors from virgin polycarbonate material. Provide UV stabilized polycarbonate plastic with a minimum thickness of 0.1 ± 0.01 inches that is highway yellow (Federal Standard 595C, Color Chip 13538). Ensure the color is incorporated into the plastic material before molding the signal head housings and end caps. Ensure the plastic formulation provides the following physical properties in the assembly (tests may be performed on separately molded specimens):

DocuSign Envelope ID: C3C54226-D9A4-4F31-9DE1-A791E46C1046

Test	Required	Method
Specific Gravity	1.17 minimum	ASTM D 792
Flammability	Self-extinguishing	ASTM D 635
Tensile Strength, yield, PSI	8500 minimum	ASTM D 638
Izod impact strength, ft-lb/in [notched, 1/8 inch]	12 minimum	ASTM D 256

For pole mounting, provide side of pole mounting assemblies with framework and all other hardware necessary to make complete, watertight connections of the signal heads to the poles and pedestals. Fabricate the mounting assemblies and frames from aluminum with all necessary hardware, screws, washers, etc. to be stainless steel. Provide mounting fittings that match the positive locking device on the signal head with the serrations integrally cast into the brackets. Provide upper and lower pole plates that have a 1 ¼-inch vertical conduit entrance hubs with the hubs capped on the lower plate and 1 ½-inch horizontal hubs. Ensure that the assemblies provide rigid attachments to poles and pedestals so as to allow no twisting or swaying of the signal heads. Ensure that all raceways are free of sharp edges and protrusions, and can accommodate a minimum of ten Number 14 AWG conductors.

For pedestal mounting, provide a post-top slipfitter mounting assembly that matches the positive locking device on the signal head with serrations integrally cast into the slipfitter. Provide stainless steel hardware, screws, washers, etc. Provide a minimum of six 3/8 X 3/4-inch long square head bolts for attachment to pedestal. Provide a center post for multi-way slipfitters.

For light emitting diode (LED) traffic signal modules, provide the following requirements for inclusion on the Department's Qualified Products List for traffic signal equipment.

1. Sample submittal,
2. Third-party independent laboratory testing results for each submitted module with evidence of testing and conformance with all of the Design Qualification Testing specified in section 6.4 of each of the following Institute of Transportation Engineers (ITE) specifications:
   - Vehicle Traffic Control Signal Heads – Light Emitting Diode (LED) Circular Signal Supplement
   - Vehicle Traffic Control Signal Heads – Light Emitting Diode (LED) Vehicle Arrow Traffic Signal Supplement
   - Pedestrian Traffic Control Signal Indications –Light Emitting Diode (LED) Signal Modules.

   (Note: The Department currently recognizes two approved independent testing laboratories. They are Intertek ETL Semko and Light Metrics, Incorporated with Garwood Laboratories. Independent laboratory tests from other laboratories may be considered as part of the QPL submittal at the discretion of the Department,
3. Evidence of conformance with the requirements of these specifications,
4. A manufacturer's warranty statement in accordance with the required warranty, and
5. Submittal of manufacturer's design and production documentation for the model, including but not limited to, electrical schematics, electronic component values, proprietary part numbers, bill of materials, and production electrical and photometric test parameters.

DocuSign Envelope ID: C3C54226-D9A4-4F31-9DE1-A791E46C1046

6. Evidence of approval of the product to bear the Intertek ETL Verified product label for LED traffic signal modules.

In addition to meeting the performance requirements for the minimum period of 60 months, provide a written warranty against defects in materials and workmanship for the modules for a period of 60 months after installation of the modules. During the warranty period, the manufacturer must provide new replacement modules within 45 days of receipt of modules that have failed at no cost to the State. Repaired or refurbished modules may not be used to fulfill the manufacturer's warranty obligations. Provide manufacturer's warranty documentation to the Department during evaluation of product for inclusion on Qualified Products List (QPL).

B. Vehicle Signal Heads:

Comply with the ITE standard "Vehicle Traffic Control Signal Heads". Provide housings with provisions for attaching backplates.

Provide visors that are 8 inches in length for 8-inch vehicle signal head sections. Provide visors that are 10 inches in length for 12-inch vehicle signal heads.

Provide a termination block with one empty terminal for field wiring for each indication plus one empty terminal for the neutral conductor. Have all signal sections wired to the termination block. Provide barriers between the terminals that have terminal screws with a minimum Number 8 thread size and accommodate and secure spade lugs sized for a Number 10 terminal screw.

Mount termination blocks in the yellow signal head sections on all in-line vehicle signal heads. Mount the termination block in the red section on five-section vehicle signal heads.

Furnish vehicle signal head interconnecting brackets. Provide one-piece aluminum brackets less than 4.5 inches in height and with no threaded pipe connections. Provide hand holes on the bottom of the brackets to aid in installing wires to the signal heads. Lower brackets that carry no wires and are used only for connecting the bottom signal sections together may be flat in construction.

For mast-arm mounting, provide rigid vehicle signal head mounting brackets and all other hardware necessary to make complete, watertight connections of the vehicle signal heads to the mast arms and to provide a means for vertically adjusting the vehicle signal heads to proper alignment. Fabricate the mounting assemblies from aluminum, and provide serrated rings made of aluminum. Provide stainless steel cable attachment assemblies to secure the brackets to the mast arms. Ensure all fastening hardware and fasteners are fabricated from stainless steel.

Provide LED vehicular traffic signal modules (hereafter referred to as modules) that consist of an assembly that uses LEDs as the light source in lieu of an incandescent lamp for use in traffic signal sections. Use LEDs that are aluminum indium gallium phosphorus (AlInGaP) technology for red and yellow indications and indium gallium nitride (InGaN) for green indications. Install the ultra-bright type LEDs that are rated for 100,000 hours of continuous operation from -40°F to +165°F. Design modules to have a minimum useful life of 60 months and to meet all parameters of this specification during this period of useful life.

For the modules, provide spade terminals crimped to the lead wires and sized for a #10 screw connection to the existing terminal block in a standard signal head. Do not provide other types of crimped terminals with a spade adapter.

DocuSign Envelope ID: C3C54226-D9A4-4F31-9DE1-A791E46C1046

Ensure the power supply is integral to the module assembly. On the back of the module, permanently mark the date of manufacture (month & year) or some other method of identifying date of manufacture.

Tint the red, yellow and green lenses to correspond with the wavelength (chromaticity) of the LED. Transparent tinting films are unacceptable. Provide a lens that is integral to the unit with a smooth outer surface.

1. LED Circular Signal Modules:

Provide modules in the following configurations: 12-inch circular sections. All makes and models of LED modules purchased for use on the State Highway System shall appear on the current NCDOT Traffic Signal Qualified Products List (QPL).

Provide the manufacturer's model number and the product number (assigned by the Department) for each module that appears on the 2018 or most recent Qualified Products List. In addition, provide manufacturer's certification in accordance with Article 106-3 of the *Standard Specifications,* that each module meets or exceeds the ITE "Vehicle Traffic Control Signal Heads – Light Emitting Diode (LED) Circular Signal Supplement" dated June 27, 2005 (hereafter referred to as VTCSH Circular Supplement) and other requirements stated in this specification.

Provide modules that meet the following requirements when tested under the procedures outlined in the VTCSH Circular Supplement:

Module Type	Max. Wattage at 165° F	Nominal Wattage at 77° F
12-inch red circular	17	11
12-inch green circular	15	15

For yellow circular signal modules, provide modules tested under the procedures outlined in the VTCSH Circular Supplement to ensure power required at 77° F is 22 Watts or less for the 12-inch circular module and 13 Watts or less for the 8-inch circular module.

Note: Use a wattmeter having an accuracy of ±1% to measure the nominal wattage and maximum wattage of a circular traffic signal module. Power may also be derived from voltage, current and power factor measurements.

2. LED Arrow Signal Modules

Provide 12-inch omnidirectional arrow signal modules. All makes and models of LED modules purchased for use on the State Highway System shall appear on the current NCDOT Traffic Signal Qualified Products List (QPL).

Provide the manufacturer's model number and the product number (assigned by the Department) for each module that appears on the 2018 or most recent Qualified Products List. In addition, provide manufacturer's certification in accordance with Article 106-3 of the *Standard Specifications,* that each module meets or exceeds the requirements for 12-inch omnidirectional modules specified in the ITE "Vehicle Traffic Control Signal Heads – Light Emitting Diode (LED) Vehicle Arrow Traffic Signal Supplement" dated July 1, 2007 (hereafter referred to as VTCSH Arrow Supplement) and other requirements stated in this specification.

Provide modules that meet the following requirements when tested under the procedures outlined in the VTCSH Arrow Supplement:

DocuSign Envelope ID: C3C54226-D9A4-4F31-9DE1-A791E46C1046

Module Type	Max. Wattage at 165° F	Nominal Wattage at 77° F
12-inch red arrow	12	9
12-inch green arrow	11	11

For yellow arrow signal modules, provide modules tested under the procedures outlined in the VTCSH Arrow Supplement to ensure power required at 77° F is 12 Watts or less.

Note: Use a wattmeter having an accuracy of ±1% to measure the nominal wattage and maximum wattage of an arrow traffic signal module. Power may also be derived from voltage, current and power factor measurements.

C. Pedestrian Signal Heads:

Provide pedestrian signal heads with international symbols that meet the MUTCD. Do not provide letter indications.

Comply with the ITE standard for "Pedestrian Traffic Control Signal Indications" and the following sections of the ITE standard for "Vehicle Traffic Control Signal Heads" in effect on the date of advertisement:

- Section 3.00 - "Physical and Mechanical Requirements"
- Section 4.01 - "Housing, Door, and Visor: General"
- Section 4.04 - "Housing, Door, and Visor: Materials and Fabrication"
- Section 7.00 - "Exterior Finish"

Provide a double-row termination block with three empty terminals and number 10 screws for field wiring. Provide barriers between the terminals that accommodate a spade lug sized for number 10 terminal screws. Mount the termination block in the hand section. Wire all signal sections to the terminal block.

Where required by the plans, provide 16-inch pedestrian signal heads with traditional three-sided, rectangular visors, 6 inches long. Where required by the plans, provide 12-inch pedestrian signal heads with traditional three-sided, rectangular visors, 8 inches long.

Provide 2-inch diameter pedestrian push-buttons with weather-tight housings fabricated from die-cast aluminum and threading in compliance with the NEC for rigid metal conduit. Provide a weep hole in the housing bottom and ensure that the unit is vandal resistant.

Provide push-button housings that are suitable for mounting on flat or curved surfaces and that will accept 1/2-inch conduit installed in the top. Provide units that have a heavy duty push-button assembly with a sturdy, momentary, normally-open switch. Have contacts that are electrically insulated from the housing and push-button. Ensure that the push-buttons are rated for a minimum of 5 mA at 24 volts DC and 250 mA at 12 volts AC.

Provide standard R10-3 signs with mounting hardware that comply with the MUTCD in effect on the date of advertisement. Provide R10-3E signs for countdown pedestrian heads and R10-3B for non-countdown pedestrian heads.

Design the LED pedestrian traffic signal modules (hereafter referred to as modules) for installation into standard pedestrian traffic signal sections that do not contain the incandescent signal section reflector, lens, eggcrate visor, gasket, or socket. Provide modules that consist of an assembly

DocuSign Envelope ID: C3C54226-D9A4-4F31-9DE1-A791E46C1046

that uses LEDs as the light source in lieu of an incandescent lamp. Use LEDs that are of the latest aluminum indium gallium phosphorus (AlInGaP) technology for the Portland Orange hand and countdown displays. Use LEDs that are of the latest indium gallium nitride (InGaN) technology for the Lunar White walking man displays. Install the ultra-bright type LEDs that are rated for 100,000 hours of continuous operation from -40°F to +165°F. Design modules to have a minimum useful life of 60 months and to meet all parameters of this specification during this period of useful life.

Design all modules to operate using a standard 3 - wire field installation. Provide spade terminals crimped to the lead wires and sized for a #10 screw connection to the existing terminal block in a standard pedestrian signal housing. Do not provide other types of crimped terminals with a spade adapter.

Ensure the power supply is integral to the module assembly. On the back of the module, permanently mark the date of manufacture (month & year) or some other method of identifying date of manufacture.

Provide modules in the following configuration: 16-inch displays which have the solid hand/walking man overlay on the left and the countdown on the right, and 12-inch displays which have the solid hand/walking man module as an overlay. All makes and models of LED modules purchased for use on the State Highway System shall appear on the current NCDOT Traffic Signal Qualified Products List (QPL).

Provide the manufacturer's model number and the product number (assigned by the Department) for each module that appears on the 2018 or most recent Qualified Products List. In addition, provide manufacturer's certification in accordance with Article 106-3 of the *Standard Specifications,* that each module meets or exceeds the ITE "Pedestrian Traffic Control Signal Indicators - Light Emitting Diode (LED) Signal Modules" dated August 04, 2010 (hereafter referred to as PTCSI Pedestrian Standard) and other requirements stated in this specification.

Provide modules that meet the following requirements when tested under the procedures outlined in the PTCSI Pedestrian Standard:

Module Type	Max. Wattage at 165° F	Nominal Wattage at 77° F
Hand Indication	16	13
Walking Man Indication	12	9
Countdown Indication	16	13

Note: Use a wattmeter having an accuracy of ±1% to measure the nominal wattage and maximum wattage of a circular traffic signal module. Power may also be derived from voltage, current and power factor measurements.

Provide module lens that is hard coated or otherwise made to comply with the material exposure and weathering effects requirements of the Society of Automotive Engineers (SAE) J576. Ensure all exposed components of the module are suitable for prolonged exposure to the environment, without appreciable degradation that would interfere with function or appearance.

Ensure the countdown display continuously monitors the traffic controller to automatically learn the pedestrian phase time and update for subsequent changes to the pedestrian phase time.

Ensure the countdown display begins normal operation upon the completion of the preemption sequence and no more than one pedestrian clearance cycle.

DocuSign Envelope ID: C3C54226-D9A4-4F31-9DE1-A791E46C1046

D. Signal Cable:

Furnish 16-4 and 16-7 signal cable that complies with IMSA specification 20-1 except provide the following conductor insulation colors:

- For 16-4 cable: white, yellow, red, and green
- For 16-7 cable: white, yellow, red, green, yellow with black stripe tracer, red with black stripe tracer, and green with black stripe tracer. Apply continuous stripe tracer on conductor insulation with a longitudinal or spiral pattern.

Provide a ripcord to allow the cable jacket to be opened without using a cutter. IMSA specification 19-1 will not be acceptable. Provide a cable jacket labeled with the IMSA specification number and provide conductors constructed of stranded copper.

3. TRAFFIC SIGNAL SUPPORTS

3.1. METAL TRAFFIC SIGNAL SUPPORTS – ALL POLES

A. General:

Furnish and install metal poles with mast arms, grounding systems, and all necessary hardware. The work covered by this special provision includes requirements for the design, fabrication, and installation of both standard and custom/site specifically designed metal traffic signal supports and associated foundations.

Provide metal traffic signal support systems that contain no guy assemblies, struts, or stay braces. Provide designs of completed assemblies with hardware that equals or exceeds AASHTO *Standard Specifications for Structural Supports for Highway Signs, Luminaires and Traffic Signals* 6th Edition, 2013 (hereafter called 6th Edition AASHTO), including the latest interim specifications. Provide assemblies with a round or near-round (18 sides or more) cross-section, or a multi sided cross section with no less than six sides. The sides may be straight, convex, or concave.

Pole heights shown on signal plans are estimated from available data for bid purposes. Prior to furnishing metal signal poles, use field measurements and adjusted cross-sections to determine whether pole heights are sufficient to obtain required clearances. If pole heights are not sufficient, the Contractor should immediately notify the Engineer of the required revised pole heights.

Ensure that metal signal poles permit cables to be installed inside poles and any required mast arms. For holes in the poles and arms used to accommodate cables, provide full-circumference grommets. Arm flange plate wire access holes should be deburred, non-grommeted, and oversized to fit around the 2” diameter grommeted shaft flange plate wire access hole.

After fabrication, have steel poles, required mast arms, and all parts used in the assembly hot dip galvanized per section 1076. Design structural assemblies with weep holes large enough and properly located to drain molten zinc during the galvanization process. Provide hot-dip galvanizing on structures that meets or exceeds ASTM Standard A-123. Provide galvanizing on hardware that meets or exceeds ASTM Standard A-153. Ensure that threaded material is brushed and retapped as necessary after galvanizing. Perform repair of damaged galvanizing that complies with the following:

Repair of Galvanizing .....Article 1076-7

DocuSign Envelope ID: C3C54226-D9A4-4F31-9DE1-A791E46C1046

Standard Drawings for Metal Poles are available that supplement these project special provisions. These drawings are located on the Department's website:

https://connect.ncdot.gov/resources/safety/pages/ITS-Design-Resources.aspx

Comply with article 1098-1B of the *2018 STANDARD SPECIFICATIONS FOR ROADS & STRUCTURES*, hereinafter referred to as the *Standard Specifications* for submittal requirements. Furnish shop drawings for approval. Provide the copies of detailed shop drawings for each type of structure as summarized below. Ensure that shop drawings include material specifications for each component and identify welds by type and size on the detail drawing only, not in table format. **Do not release structures for fabrication until shop drawings have been approved by NCDOT**. Provide an itemized bill of materials for all structural components and associated connecting hardware on the drawings.

Comply with article 1098-1A of the *Standard Specifications* for Qualified Products List (QPL) submittals. All shop drawings must include project location description, signal inventory number(s) and a project number or work order number on the drawings.

Summary of information required for metal pole review submittal:

Item	Hardcopy Submittal	Electronic Submittal	Comments / Special Instructions
Sealed, Approved Signal Plan/Loading Diagram	1	1	All structure design information needs to reflect the latest approved signal plans
Custom Pole Shop Drawings	4 sets	1 set	Show NCDOT inventory number(s), contractor's name and relevant revision number in the title block. All drawings must have a unique drawing number for each project and identified for multiple pages.
Standard Pole Shop Drawings (from the QPL)	4 sets	1 set	Submit drawings on 11" x 17" format media. Show NCDOT inventory number(s), contractor's name and relevant revision number in the title block. All drawings must have a unique drawing number for each project and identified for multiple pages.
Structure Calculations	1 set	1 set	Not required for Standard QPL Poles
Standard Pole Foundation Drawings	1 set	1 set	Submit drawings on 11" x 17" format media. Submit a completed Standard Foundation Selection form for each pole using foundation table on Metal Pole Drawing M-8.
Custom Foundation Drawings	4 sets	1 set	Submit drawings on 11" x 17" format media. Show NCDOT inventory number(s), contractor's name and relevant revision number in the title block. All drawings must have a unique drawing number for each project and identified for multiple pages.

DocuSign Envelope ID: C3C54226-D9A4-4F31-9DE1-A791E46C1046

			If QPL Poles are used, include the corresponding QPL pole shop drawings with this submittal.
Foundation Calculations	1	1	**Submit copies of LPILE input, output and pile tip deflection graph per Section 11.4 of this specification for each foundation.** Not required for Standard QPL Poles
Soil Boring Logs and Report	1	1	Report should include a location plan and a soil classification report including soil capacity, water level, hammer efficiency, soil bearing pressure, soil density, etc. for each pole.

NOTE – All shop drawings and custom foundation design drawings must be sealed by a Professional Engineer licensed in the state of North Carolina. All geotechnical information must be sealed by either a Professional Engineer or geologist licensed in the state of North Carolina. Include a title block and revision block on the shop drawings and foundation drawings showing the NCDOT inventory number.

Shop drawings and foundation drawings may be submitted together or separately for approval. However, shop drawings must be approved before foundations can be reviewed. Foundation designs will be returned without review if the associated shop drawing has not been approved. Boring reports should include the following: Engineer's summary, boring location maps, soil classification per AASHTO Classification System, hammer efficiency, and Metal Pole Standard Foundation Selection Form. Incomplete submittals will be returned without review. The Reviewer has the right to request additional analysis and copies of the calculations to expedite the approval process.

B. Materials:

Fabricate metal pole and arm shaft from coil or plate steel to meet the requirements of ASTM A 595 Grade A tubes. For structural steel shapes, plates and bars use A572 Gr 50 min or ASTM A709 Gr 50 min. Provide pole and arm shafts that are round in cross section or multisided tubular shapes and have a uniform linear taper of 0.14 in/ft. Construct shafts from one piece of single ply plate or coil so there are no circumferential weld splices. Galvanize in accordance with AASHTO M 111 or an approved equivalent.

Use the submerged arc process or other NCDOT previously approved process suitable for pole shaft and arms to continuously weld pole shafts and arm shafts along their entire length. The longitudinal seam weld will be finished flush to the outside contour of the base metal. Ensure shafts have no circumferential welds except at the lower end joining the shaft to the pole base and arm base. Use full penetration groove welds with backing ring for all tube-to-transverse-plate connections in accordance with 6th Edition AASHTO. Provide welding that conforms to Article 1072-18 of the *Standard Specifications*, except that no field welding on any part of the pole will be permitted unless approved by a qualified engineer.

Refer to Metal Pole Standard Drawing Sheets M2 through M5 for fabrication details. Fabricate anchor bases and mast arm connecting plates from plate steel meeting, as a minimum, the requirements of ASTM A572 Gr 50, AASHTO M270 Gr 50, ASTM A709 Gr50, or an approved

DocuSign Envelope ID: C3C54226-D9A4-4F31-9DE1-A791E46C1046

equivalent. Conform to the applicable bolt pattern and orientation as shown on Metal Pole Standard Drawing Sheet M2.

Ensure all hardware is galvanized steel or stainless steel. The Contractor is responsible for ensuring that the designer/fabricator specifies connecting hardware and/or materials that do not create a dissimilar metal corrosive reaction.

Provide a minimum of four (4) 1-1/2" diameter high strength bolts for connection between arm plate and pole plate. Increase number of bolts to six (6) 1-1/2" diameter high strength bolts when arm lengths are greater than 50’-0” long.

Unless otherwise required by the design, ensure each anchor rod is 2” diameter and 60” length. Provide 10” minimum thread projection at the top of the rod, and 8” minimum at the bottom of the rod. Use anchor rod assembly and drilled pier foundation materials that meet the *Foundations and Anchor Rod Assemblies for Metal Poles* provision.

For each structural bolt and other steel hardware, hot dip galvanizing shall conform to the requirements of AASHTO M 232 (ASTM A 153). Ensure end caps for poles or mast arms are constructed of cast aluminum conforming to Aluminum Alloy 356.0F.

Provide a circular anchor bolt lock plate that will be secured to the anchor bolts at the embedded end with 2 washers and 2 nuts. Provide a base plate template that matches the bolt circle diameter of the anchor bolt lock plate. Construct plates and templates from ¼” minimum thick steel with a minimum width of 4”. Galvanizing is not required for both plates.

Provide 4 heavy hex nuts and 4 flat washers for each anchor bolt. For nuts, use AASHTO M291 grade 2H, DH, or DH3 or equivalent material. For flat washers, use AASHTO M293 or equivalent material.

C. Construction Methods:

Erect signal support poles only after concrete has attained a minimum allowable compressive strength of 3000 psi. Install anchor rod assemblies in accordance with the *Foundations and Anchor Rod Assemblies for Metal Poles* provision.

For further construction methods, see construction methods for Metal Strain Pole, or Metal Pole with Mast Arm.

Connect poles to grounding electrodes and bond them to the electrical service grounding electrodes.

For holes in the poles used to accommodate cables, install grommets before wiring pole or arm. Do not cut or split grommets.

Attach the terminal compartment cover to the pole by a sturdy chain or cable. Ensure the chain or cable is long enough to permit the cover to hang clear of the compartment opening when the cover is removed and is strong enough to prevent vandalism. Ensure the chain or cable will not interfere with service to the cables in the pole base.

Attach cap to pole with a sturdy chain or cable. Ensure the chain or cable is long enough to permit the cap to hang clear of the opening when the cap is removed.

Perform repair of damaged galvanizing that complies with the *Standard Specifications*, Article 1076-7 “Repair of Galvanizing.”

DocuSign Envelope ID: C3C54226-D9A4-4F31-9DE1-A791E46C1046

Install galvanized wire mesh around the perimeter of the base plate to cover the gap between the base plate and top of foundation for debris and pest control.

Install a ¼" thick plate for concrete foundation tag to include: concrete grade, depth, diameter, and reinforcement sizes of the installed foundation.

3.2. METAL POLE UPRIGHTS (VERTICAL MEMBERS)

A. Materials:

- Provide tapered tubular shafts and fabricated of steel conforming to ASTM A-595 Grade A or an approved equivalent.
- Hot-dip galvanize poles in accordance with AASHTO M 111 or an approved equivalent.
- Have shafts that are continuously welded for the entire length by the submerged arc process, and with exposed welds ground or rolled smooth and flush with the base metal. Provide welding that conforms to Article 1072-18 of the *Standard Specification* except that no field welding on any part of the pole will be permitted.
- Have Shafts with no circumferential welds except at the lower end joining the shaft to the base.
- Have anchor bases for steel poles fabricated from plate steel meeting as a minimum the requirements of ASTM A572 Gr 50, AASHTO M270 Gr 50, ASTM A709 Gr 50, or an approved equivalent.

Provide a grounding lug(s) in the approximate vicinity of the messenger cable clamp for bonding and grounding messenger cable. Lugs must accept #4 or #6 AWG wire to bond messenger cables to the pole in order to provide an effective ground fault circuit path. Refer to Metal Pole Standard Drawing Sheet M6 for construction details.

Have poles permanently stamped above the hand holes with the identification tag details as shown on Metal Pole Standard Drawing Sheet M2.

Provide liquid tight flexible metal conduit (Type LFMC), liquid tight flexible nonmetallic conduit (Type LFNC), high density polyethylene conduit (Type HDPE), or approved equivalent to isolate conductors feeding luminaires.

Fabricate poles from a single piece of steel or aluminum with single line seam weld with no transverse butt welds. Fabrication of two-ply pole shafts is unacceptable with the exception of fluted shafts. Provide tapers for all shafts that begin at base and that have diameters which decrease uniformly at the rate of not more than 0.14 inch per foot (11.7 millimeters per meter) of length.

Provide four anchor nuts and four washers for each anchor bolt. Ensure that anchor bolts have required diameters, lengths, and positions, and will develop strengths comparable to their respective poles.

Provide a terminal compartment with cover and screws in each pole that encompasses the hand hole and contains a 12-terminal barrier type terminal block. Provide two terminal screws with a removable shorting bar between them for each termination. Furnish terminal compartment covers attached to the pole by a sturdy chain or cable approved by the Engineer. Ensure that the chain or cable is long enough to permit the cover to hang clear of the compartment opening when the cover is removed and is strong enough to prevent vandals from being able to disconnect the cover from the pole. Ensure that the chain or cable will not interfere with service to the cables in the pole base.

DocuSign Envelope ID: C3C54226-D9A4-4F31-9DE1-A791E46C1046

Install grounding lugs that will accept #4 or #6 AWG wire to electrically bond messenger cables to the pole. Refer to Metal Pole Standard Drawing Sheet M6 for construction details.

For each pole, provide a ½-inch minimum thread diameter, coarse thread stud and nut for grounding which will accommodate #6 AWG ground wire. Ensure that the lug is electrically bonded to the pole and is conveniently located inside the pole at the hand hole.

Provide a removable pole cap with stainless steel attachment screws for the top of each pole. Ensure that the cap is cast aluminum conforming to Aluminum Association Alloy 356.0F. Furnish cap attached to the pole with a sturdy chain or cable approved by the Engineer. Ensure that the chain or cable is long enough to permit the cap to hang clear of the pole-top opening when the cap is removed.

When required by the plans, furnish couplings 42 inches above the bottom of the base for mounting of pedestrian pushbuttons. Provide mounting points consisting of 1-1/2 inch internally threaded half-couplings that comply with the NEC and that are mounted within the poles. Ensure that couplings are essentially flush with the outside surfaces of the poles and are installed before any required galvanizing. Provide a threaded plug in each mounting point. Ensure that the surface of the plug is essentially flush with the outer end of the mounting point when installed and has a recessed hole to accommodate a standard wrench.

3. MAST ARM POLE SHAFTS

Ensure that allowable pole deflection does not exceed that allowed per 6th Edition AASHTO. Ensure that maximum angular rotation of the top of the mast arm pole does not exceed 1 degree 40 minutes (1°40').

B. Construction Methods:

Install metal poles, hardware, and fittings as shown on the manufacturer's installation drawings. Install metal poles so that when the pole is fully loaded it is within 1 degree 40 minutes (1°40') of vertical. Install poles with the manufacturer's recommended "rake." Use threaded leveling nuts to establish rake if required.

3.3. MAST ARMS

Provide pole plates and associated gussets and fittings for attachment of required mast arms. As part of each mast arm attachment, provide a cable passage hole in the pole to allow passage of signal cables from the pole to the arm.

Ensure that allowable mast arm deflection does not exceed that allowed per 6th Edition AASHTO. Also, when arm is fully loaded, tip of the arm shall not go below the arm attachment point with the pole for all load conditions per 6th Edition AASHTO.

Furnish all arm plates and necessary attachment hardware, including bolts and brackets.

Provide two extra bolts for each arm.

Provide grommet holes on the arms to accommodate cables for the signals.

Provide arms with weatherproof connections for attaching to the shaft of the pole.

Provide hardware that is galvanized steel, stainless steel, or corrosive-resistant aluminum.

Provide a removable end cap with stainless steel attachment screws for the end of each mast arm. Ensure that the cap is cast aluminum conforming to Aluminum Association Alloy 356.0F. Furnish

DocuSign Envelope ID: C3C54226-D9A4-4F31-9DE1-A791E46C1046

cap attached to the arm with a sturdy chain or cable approved by the Engineer. Ensure that the chain or cable is long enough to permit the cap to hang clear of the arm end opening when the cap is removed.

A. Materials:

After all fabricating, cutting, punching, and welding are completed, hot-dip galvanize the structure in accordance with the AASHTO M 111 or an approved equivalent.

B. Construction Methods:

Install horizontal-type arms with sufficient manufactured rise to keep arm from deflecting below the arm attachment height.

Attach cap to the mast arm with a sturdy chain or cable. Ensure that the chain or cable is long enough to permit the cap to hang clear of the arm opening when the cap is removed.

For mast arm poles, use full penetration welds with back-up ring at the pole base and at the arm base connection.

3.4. DRILLED PIER FOUNDATIONS FOR METAL TRAFFIC SIGNAL POLES

Analysis procedures and formulas shall be based on AASHTO 6th Edition, latest ACI code and the *Drilled Shafts: Construction Procedures and Design Methods* FHWA-NHI-10-016 manual. Design methods based on engineering publications or research papers needs to have prior approval from NCDOT. The Department reserves the right to accept or disapprove any method used for the analysis.

Use a Factor of Safety of 1.33 for torsion and 2.0 for bending for the foundation design.

Foundation design for lateral load shall not exceed 1” lateral deflection at top of foundation.

For lateral analysis, use LPILE Plus V6.0 or later. Inputs, results and corresponding graphs are to be submitted with the design calculations.

Skin Friction is to be calculated using the α-method for cohesive soils and the β-method for cohesion-less soils (**Broms method will not be accepted**). Detailed descriptions of the “α” and “β” methods can be found in *FHWA-NHI-10-016*.

Omit first 2.5ft for cohesive soils when calculating skin friction.

When hammer efficiency is not provided, assume a value of 0.70.

Design all custom foundations to carry the maximum capacity of each metal pole. For standard case strain poles only, if a custom foundation is designed, use the actual shear, axial and moment reactions from the Standard Foundation Selection Table shown on Standard Drawing No. M8.

When poor soil conditions are encountered which could create an excessively large foundation design, consideration may be given to allowing an exemption to the maximum capacity design. The contractor must gain approval from the engineer before reducing a foundation’s capacity. On projects where poor soil is known to be present, it is advisable that the contractor consider getting foundations approved before releasing poles for fabrication.

Have the contractor notify the engineer if the proposed foundation is to be installed on a slope other than 8H: 1V or flatter.

DocuSign Envelope ID: C3C54226-D9A4-4F31-9DE1-A791E46C1046

A. Description:

Furnish and install foundations for NCDOT metal poles with all necessary hardware in accordance with the plans and specifications.

Metal Pole Standards have been developed and implemented by NCDOT for use at signalized intersections in North Carolina. If the plans call for a standard pole, then a standard foundation may be selected from the plans. However, the Contractor is not required to use a standard foundation. If the Contractor chooses to design a non-standard site-specific foundation for a standard pole or if the plans call for a non-standard site-specific pole, design the foundation to conform to the applicable provisions in the NCDOT Metal Pole Standard Drawings and Section B7 (Non-Standard Foundation Design) below. If non-standard site specific foundations are designed for standard QPL approved strain poles, the foundation designer must use the design moment specified by load case on Metal Pole Standard Drawing Sheet M8. Failure to conform to this requirement will be grounds for rejection of the design.

If the Contractor chooses to design a non-standard foundation for a standard pole and the soil test results indicate a standard foundation is feasible for the site, the Contractor will be paid the cost of the standard foundation (drilled pier and wing wall, if applicable). Any additional costs associated with a non-standard site-specific foundation including additional materials, labor and equipment will be considered incidental to the cost of the standard foundation. All costs for the non-standard foundation design will also be considered incidental to the cost of the standard foundation.

B. Soil Test and Foundation Determination:

1. General:

Drilled piers are reinforced concrete sections, cast-in-place against in situ, undisturbed material. Drilled piers are of straight shaft type and vertical.

Some standard drilled piers for supporting poles with mast arms may require wing walls to resist torsional rotation. Based upon this provision and the results of the required soil test, a drilled pier length and wing wall requirement may be determined and constructed in accordance with the plans.

For non-standard site-specific poles, the contractor-selected pole fabricator will determine if the addition of wing walls is necessary for the supporting foundations.

2. Soil Test:

Perform a soil test at each proposed metal pole location. Complete all required fill placement and excavation at each signal pole location to finished grade before drilling each boring. Soil tests performed that are not in compliance with this requirement may be rejected and will not be paid. Drill one boring to a depth of 26 feet within a 25-foot radius of each proposed foundation.

Perform standard penetration tests (SPT) in accordance with ASTM D 1586 at depths of 1, 2.5, 5, 7.5, 10, 15, 20 and 26 feet. Discontinue the boring if one of the following occurs:

- A total of 100 blows have been applied in any 2 consecutive 6-in. intervals.
- A total of 50 blows have been applied with < 3-in. penetration.

Describe each intersection as the "Intersection of *(Route or SR #)*, *(Street Name)* and *(Route or SR #)*, *(Street Name)*, _____ County, Signal Inventory No. _____". Label borings with "B- *N, S, E, W, NE, NW, SE or SW*" corresponding to the quadrant location within the intersection. Pole numbers should be made available to the Drill Contractor. Include pole numbers in the boring label

DocuSign Envelope ID: C3C54226-D9A4-4F31-9DE1-A791E46C1046

if they are available. If they are not available, ensure the boring labels can be cross-referenced to corresponding pole numbers. For each boring, submit a legible (hand-written or typed) boring log signed and sealed by a licensed Geologist or Professional Engineer registered in North Carolina. Include on each boring the SPT blow counts and N-values at each depth, depth of the boring, hammer efficiency, depth of water table and a general description of the soil types encountered using the AASHTO Classification System.

3. Standard Foundation Determination:

Use the following method for determining the Design N-value:

$$N_{AVG} = \frac{(N@1' + N@2.5' + \ldots\ldots\ldots N@\text{Deepest Boring Depth})}{\text{Total Number of N-values}}$$

$$Y = (N@1')^2 + (N@2.5')^2 + \ldots\ldots\ldots (N@\text{Deepest Boring Depth})^2$$

$$Z = (N@1' + N@2.5' + \ldots\ldots\ldots N@\text{Deepest Boring Depth})$$

$$N_{STD\ DEV} = \left(\frac{(\text{Total Number of N-values} \times Y) - Z^2}{(\text{Total Number of N-values}) \times (\text{Total Number of N-values} - 1)} \right)^{0.5}$$

Design N-value equals lesser of the following two conditions:

$N_{AVG} - (N_{STD\ DEV} \times 0.45)$

Or

$$\text{Average of First Four N-Values} = \frac{(N@1' + N@2.5' + N@5' + N@7.5')}{4}$$

Note: If less than 4 N-values are obtained because of criteria listed in Section 2 above, use average of N-values collected for second condition. Do not include the N-value at the deepest boring depth for above calculations if the boring is discontinued at or before the required boring depth because of criteria listed in Section 2 above. Use N-value of zero for weight of hammer or weight of rod. If N-value is greater than 50, reduce N-value to 50 for calculations.

If standard NCDOT strain poles are shown on the plans and the Contractor chooses to use standard foundations, determine a drilled pier length, "L," for each signal pole from the Standard Foundations Chart (sheet M 8) based on the Design N-value and the predominant soil type. For each standard pole location, submit a completed "Metal Pole Standard Foundation Selection Form" signed by the Contractor's representative. Signature on form is for verification purposes only. Include the Design N-value calculation and resulting drilled pier length, "L," on each form.

If non-standard site-specific poles are shown on the plans, submit completed boring logs collected in accordance with Section 2 (Soil Test) above along with pole loading diagrams from the plans to the contractor-selected pole fabricator to assist in the pole and foundation design.

DocuSign Envelope ID: C3C54226-D9A4-4F31-9DE1-A791E46C1046

If one of the following occurs, the Standard Foundations Chart shown on the plans may not be used and a non-standard foundation may be required. In such case, contact the Engineer.

- The Design N-value is less than 4.
- The drilled pier length, "L", determined from the Standard Foundations Chart, is greater than the depth of the corresponding boring.

In the case where a standard foundation cannot be used, the Department will be responsible for the additional cost of the non-standard foundation.

Foundation designs are based on level ground around the traffic signal pole. If the slope around the edge of the drilled pier is steeper than 8:1 (H:V) or the proposed foundation will be less than 10 feet from the top of an embankment slope, the Contractor is responsible for providing slope information to the foundation designer and to the Engineer so it can be considered in the design.

The "Metal Pole Standard Foundation Selection Form" may be found at:

http://www.ncdot.gov/doh/preconstruct/highway/geotech/formdet/misc/MetalPole.pdf

If assistance is needed, contact the Engineer.

4. Non-Standard Foundation Design:

Design non-standard foundations based upon site-specific soil test information collected in accordance with Section 2 (Soil Test) above. Design drilled piers for side resistance only in accordance with Section 4.6 of the *AASHTO Standard Specifications for Highway Bridges*. Use the computer software LPILE version-6.0 or later manufactured by Ensoft, Inc. to analyze drilled piers. Use the computer software gINT V8i or later manufactured by Bentley Systems, Inc. with the current NCDOT gINT library and data template to produce SPT boring logs. Provide a drilled pier foundation for each pole with a length and diameter that result in a horizontal lateral movement of less than 1 inch at the top of the pier and a horizontal rotational movement of less than 1 inch at the edge of the pier. Contact the Engineer for pole loading diagrams for standard poles to be used for non-standard foundation designs. Submit any non-standard foundation designs including drawings, calculations, and soil boring logs to the Engineer for review and approval before construction.

C. Drilled Pier Construction:

Construct drilled pier foundations in accordance with the *Foundations and Anchor Rod Assemblies for Metal Poles* provision.

3.5. CUSTOM DESIGN OF TRAFFIC SIGNAL SUPPORTS

A. General:

Design traffic signal supports with foundations consisting of metal strain poles or metal poles with mast arms.

The lengths of the metal signal poles shown on the plans are estimated from available data for bid purposes. Determine the actual length of each pole from field measurements and adjusted cross-sections. Furnish the revised pole heights to the Engineer. Use all other dimensional requirements shown on the plans.

Ensure each pole includes an identification tag with information and location positions as defined on Metal Pole Standard Drawing Sheets M2, M3 and M4. All pole shaft tags must include

DocuSign Envelope ID: C3C54226-D9A4-4F31-9DE1-A791E46C1046

the NCDOT Inventory number followed by the pole number shown on the traffic signal or ITS (non-signalized locations) plan.

Design all traffic signal support structures using the following 6th Edition AASHTO specifications:

- Design for a 50 year service life as recommended by Table 3.8.3-2.
- Use the wind pressure map developed from 3-second gust speeds, as provided in Article 3.8.
- Ensure signal support structures include natural wind gust loading and truck-induced gust loading in the fatigue design, as provided for in Articles 11.7.1.2 and 11.7.1.3, respectively. Designs need not consider periodic galloping forces.
- Assume the natural wind gust speed in North Carolina is 11.2 mph. For natural wind fatigue stress calculations, utilize a drag coefficient (C_d) computed for 11.2 mph wind velocity and not the basic wind speed velocity.
- Design for Category II fatigue, as provided for in Article 11.6, unless otherwise specified.
- Calculate all stresses using applicable equations from Section 5. The Maximum allowable stress ratios for all signal support designs are 0.9.
- Conform to article 10.4.2 and 11.8 for all deflection requirements.

Ensure that the design permits cables to be installed inside poles and mast arms.

Unless otherwise specified by special loading criteria, the computed surface area for ice load on signal heads is:

- 3-section, 12-inch, Surface area: 26.0 ft^2 (17.0 ft^2 without back plate)
- 4-section, 12-inch, Surface area: 32.0 ft^2 (21.0 ft^2 without back plate)
- 5-section, 12-inch, Surface area: 42.0 ft^2 (29.0 ft^2 without back plate)

The ice loading for signal heads defined above includes the additional surface area that back plates will induce. Special loading criteria may be specified in instances where back plates will not be installed on signal heads. Refer to the Loading Schedule on each Metal Pole Loading Diagram for revised signal head surface areas. The pole designer should revise ice loads accordingly in this instance. Careful examination of the plans when this is specified is important as this may impact sizing of the metal support structure and foundation design which could affect proposed bid quotes. All maximum stress ratios of 0.9 still apply.

Assume the combined minimum weight of a messenger cable bundle (including messenger cable, signal cable and detector lead-in cables) is 1.3 lbs/ft. Assume the combined minimum diameter of this cable bundle is 1.3 inches.

Ensure that designs provide a removable pole cap with stainless steel attachment screws for each pole top and mast arm end.

B. Metal Poles:

Submit design drawings for approval including pre-approved QPL pole drawings. Show all the necessary details and calculations for the metal poles including the foundation and connections. Include NCDOT inventory number on design drawings. Include as part of the design calculations the ASTM specification numbers for the materials to be used. Provide the types and sizes of welds on the design drawings. Include a Bill of Materials on design drawings. Ensure design drawings and

DocuSign Envelope ID: C3C54226-D9A4-4F31-9DE1-A791E46C1046

calculations are signed, dated, and sealed by the responsible professional engineer licensed in the state of North Carolina. Immediately bring to the attention of the Engineer any structural deficiency that becomes apparent in any assembly or member of any assembly as a result of the design requirements imposed by these specifications, the plans, or the typical drawings. Said Professional Engineer is wholly responsible for the design of all poles and arms. Review and acceptance of these designs by the Department does not relieve the said Professional Engineer of his responsibility. **Do not fabricate the assemblies until receipt of the Department's approval of the design drawings.**

For mast arm poles, provide designs with provisions for pole plates and associated gussets and fittings for mast arm attachment. As part of each mast arm attachment, provide a grommeted 2" diameter hole on the shaft side of the connection to allow passage of the signal cables from the pole to the arm.

Where ice is present, assume wind loads as shown in Figure 3.9.4.2-3 of the 6th Edition AASHTO Specification for Group III loading.

For each strain pole, provide two messenger cable clamps and associated hardware to attach the messenger support cable. Ensure that the diameter of the clamps is appropriately designed to be adjustable from 1'-6" inches below the top, down to 6'-6" below the top of the pole. Do not attach more than one messenger support cable to a messenger cable clamp.

Provide a grounding lug(s) in the approximate vicinity of the messenger cable clamp for bonding and grounding messenger cable. Lugs must accept #4 or #6 AWG wire to bond messenger cables to the pole in order to provide an effective ground fault circuit path. Refer to Metal Pole Standard Drawing Sheet M6 for construction details.

Design tapers for all pole shafts that begin at the base with diameters that decrease uniformly at the rate of 0.14 inch per foot of length.

Design a base plate on each pole. The minimum base plate thickness for all poles is determined by the following criteria:

Case 1 Circular or rectangular solid base plate with the upright pole welded to the top surface of base plate with full penetration butt weld, and where no stiffeners are provided. A base plate with a small center hole, which is less than 1/3 of the upright diameter, and located concentrically with the upright pole, may be considered as a solid base plate.

The magnitude of bending moment in the base plate, induced by the anchoring force of each anchor bolt is $M = (P \times D_1) / 2$, where

M = bending moment at the critical section of the base plate induced by one anchor bolt

P = anchoring force of each anchor bolt

D_1 = horizontal distance between the anchor bolt center and the outer face of the upright, or the difference between the bolt circle radius and the outside radius of the upright

Locate the critical section at the face of the anchor bolt and perpendicular to the bolt circle radius. The overlapped part of two adjacent critical sections is considered ineffective.

Case 2 Circular or rectangular base plate with the upright pole socketed into and attached to the base plate with two lines of fillet weld, and where no stiffeners are provided, or any base plate with a center hole that is larger in diameter than 1/3 of the upright diameter.

DocuSign Envelope ID: C3C54226-D9A4-4F31-9DE1-A791E46C1046

The magnitude of bending moment induced by the anchoring force of each anchor bolt is $M = P \times D_2$,

where P = anchoring force of each anchor bolt

D_2 = horizontal distance between the face of the upright and the face of the anchor bolt nut

Locate the critical section at the face of the anchor bolt top nut and perpendicular to the radius of the bolt circle. The overlapped part of two adjacent critical sections is considered ineffective.

If the base plate thickness calculated for Case 2 is less than Case 1, use the thickness calculated for Case 1.

The following additional owner requirements apply concerning pole base plates.

- Ensure that whichever case governs as defined above, the anchor bolt diameter is set to match the base plate thickness. If the minimum diameter required for the anchor bolt exceeds the thickness required for the base plate, set the base plate thickness equal to the required bolt diameter.
- For dual mast arm supports, or for single mast arm supports 50’ or greater, use a minimum 8 bolt orientation with 2” diameter anchor bolts, and a 2” thick base plate.
- For all metal poles with mast arms, use a full penetration groove weld with a backing ring to connect the pole upright component to the base. Refer to Metal Pole Standard Drawing Sheet M4.

Ensure that designs have anchor bolt holes with a diameter 1/4 inch larger than the anchor bolt diameters in the base plate.

Ensure that the anchor bolts have the required diameters, lengths, and positions, and will develop strengths comparable to their respective poles.

Provide designs with a 6 x 12-inch hand hole with a reinforcing frame for each pole.

Provide designs with a terminal compartment with cover and screws in each pole that encompasses the hand hole and contains provisions for a 12-terminal barrier type terminal block.

For each pole, provide designs with provisions for a 1/2 inch minimum thread diameter, coarse thread stud and nut for grounding which will accommodate a #6 AWG ground wire. Ensure the lug is electrically bonded to the pole and is conveniently located inside the pole at the hand hole.

When required, design couplings on the pole for mounting pedestrian pushbuttons at a height of 42 inches above the bottom of the base. Provide mounting points consisting of 1-1/2 inch internally threaded half-couplings that comply with the NEC that are mounted within the poles. Ensure the couplings are essentially flush with the outside surfaces of the poles and are installed before any required galvanizing. Provide a threaded plug for each half coupling. Ensure that the surface of the plug is essentially flush with the outer end of the mounting point when installed and has a recessed hole to accommodate a standard wrench.

C. Mast Arms:

Design all arm plates and necessary attachment hardware, including bolts and brackets as required by the plans.

DocuSign Envelope ID: C3C54226-D9A4-4F31-9DE1-A791E46C1046

Design for grommeted holes on the arms to accommodate the cables for the signals if specified.

Design arms with weatherproof connections for attaching to the shaft of the pole.

Always use a full penetration groove weld with a backing ring to connect the mast arm to the pole. Refer to Metal Pole Standard Drawing Sheet M5.

Capacity of tapped flange plate must be sufficient to develop the full capacity of the connecting bolts. In all cases the flange plate of both arm and shaft must be at least as thick as the arm connecting bolts are in diameter.

3.6. METAL SIGNAL POLE REMOVALS

A. Description:

Remove and dispose of existing metal signal poles including mast arms, and remove and dispose of existing foundations, associated anchor bolts, electrical wires and connections. Metal poles and mast arms to be removed shall be delivered to the NCDOT-Division 3 Traffic Services office at 5504 Barbados Boulevard, Castle Hayne, NC 28249. Contact Roderick Wyatt, Traffic Services Supervisor at (910) 341-2200 to coordinate delivery schedule and on-site location.

B. Construction Methods:

1. Foundations:

Remove and promptly dispose of the metal signal pole foundations including reinforcing steel, electrical wires, and anchor bolts to a minimum depth of two feet below the finished ground elevation. At the Contractor’s option, remove the complete foundation.

2. Metal Poles:

Assume ownership of the metal signal poles, remove the metal signal poles, and promptly transport the metal signal poles from the project. Use methods to remove the metal signal poles and attached traffic signal equipment that will not result in damage to other portions of the project or facility. Repair damages that are a result of the Contractor's actions at no additional cost to the Department.

Transport and properly dispose of the materials.

Backfill and compact disturbed areas to match the finished ground elevation. Seed unpaved areas.

Use methods to remove the foundations that will not result in damage to other portions of the project or facility. Repair damages that are a result of the Contractor's actions at no cost to the Department.

3.7. POLE NUMBERING SYSTEM

A. New Poles

Attach an identification tag to each pole shaft and mast arm section as shown on Metal Pole Standard Drawing Sheet M2 “Typical Fabrication Details Common To All Metal Poles”.

3.8. MEASUREMENT AND PAYMENT

Actual number of metal poles with single mast arms furnished, installed, and accepted.

Actual number of soil tests with SPT borings drilled furnished and accepted.

DocuSign Envelope ID: C3C54226-D9A4-4F31-9DE1-A791E46C1046

Actual volume of concrete poured in cubic yards of drilled pier foundation furnished, installed and accepted.

Actual number of designs for mast arms with metal poles furnished and accepted.

Actual number of metal signal pole foundations removed and disposed.

Actual number of metal signal poles removed and disposed.

No measurement will be made for foundation designs prepared with metal pole designs, as these will be considered incidental to designing signal support structures.

Payment will be made under:

Metal Pole with Single Mast Arm .....Each
Soil Test .....Each
Drilled Pier Foundation..... Cubic Yard
Mast Arm with Metal Pole Design .....Each
Metal Pole Foundation Removal .....Each
Metal Pole Removal.....Each

4. JUNCTION BOX MARKERS

4.1. DESCRIPTION

Furnish and install junction box markers with all necessary hardware and adhesives to warn of buried fiber-optic communications cable.

4.2. MATERIALS

A. Junction Box Markers

Furnish durable, non-reflective junction box markers, also known as curb markers, fabricated from UV-resistant, non-metallic materials other than ceramic material, such as polyurethane or high impact polypropylene or other high impact plastic. Provide junction box markers that are designed for outdoor use, that are waterproof, that resist fading, that are temperature stable and that resist chemical and mechanical abrasion. Furnish junction box markers with a quick-setting adhesive designed for use with the junction box markers supplied and designed to permanently adhere junction box markers to Portland cement/concrete, steel, and cast iron as well as other non-porous hard surfaces. Do not provide markers that require intrusive fasteners to secure the marker to the surface. Do not provide adhesives that are not designed for use with the junction markers supplied. Provide junction box markers that do not require special tools such as torches, tamping machines or drills or hardware or special surface preparation for installation. Furnish junction box markers from a manufacturer that has been producing such junction box markers (i.e., curb markers) for a minimum of 10 consecutive years.

Order the junction box marker with the Division's Phone Number printed on the marker, hand-written sharpie labeling is not acceptable. Consult with the Engineer to ensure the junction box labels are ordered with the correct Division phone number. Provide junction box markers that contain the text and symbols, text emphasis and text proportions depicted in the example format shown below.:

DocuSign Envelope ID: C3C54226-D9A4-4F31-9DE1-A791E46C1046

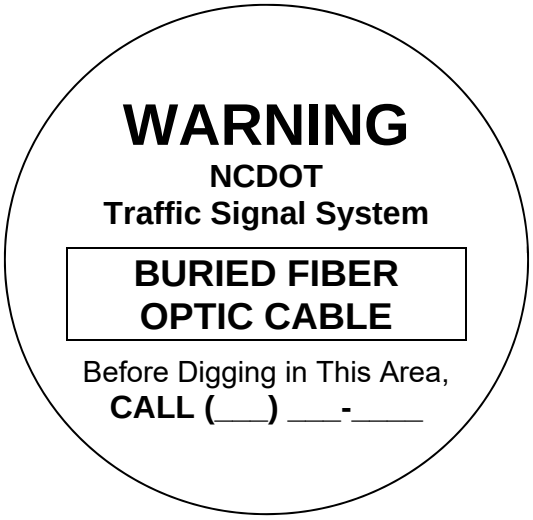

Overall Junction Box Marker Dimensions: 2.5” diameter
Text: Black
Background: Light Gray (to blend with concrete and granite surfaces)

Submit samples of proposed junction marker to the Engineer for approval before installation. In lieu of designing a custom junction box marker, the Contractor may submit for the Engineer’s approval a stock/standard junction box marker format (i.e., off-the-shelf format) from the junction box marker manufacturer that differs from the example format proposed above but that still embodies the content and intent conveyed by the example format.

Have the junction box marker manufacturer provide a list of references along with contract information for at least five different municipal government agencies and/or state departments of transportation that have installed the proposed manufacturer’s markers and can attest to the performance of the manufacturer’s markers over a continuous period of no less than seven years. Submit these references to the Engineer for review in conjunction with submission of the sample.

4.3. CONSTRUCTION METHODS

B. Junction Box Markers

Apply junction box markers to the surface of the junction box cover/lid on all new and/or existing junction boxes that are to be reused to house the fiber-optic communications cable. Additionally, at locations where a junction box is perpendicular to a raised curb place an additional junction box marker on the curb.

Clean surface to which the junction box marker will be applied. Make sure application surface is dry and free of any loose debris or cracks. Apply adhesive to back side of the junction box marker in accordance with manufacturer’s instructions. Apply additional adhesive when surface is uneven or textured to fill voids and assure secure adhesion. Apply the junction box marker to the application surface and press firmly. Ensure that entire edge around perimeter of marker is sealed to the application surface.

DocuSign Envelope ID: C3C54226-D9A4-4F31-9DE1-A791E46C1046

Position the marker in the approximate center of the junction box cover and orient the marker so that its text is parallel to long side of the cover. On curb sections install the marker on the flattest surface of the curb at a point that is is perpendicular to the junction box.

Junction box markers are not required to be place on flat surfaces of the roadway where there is no curbing, unless required by the Engineer.

4.4. MEASUREMENT AND PAYMENT

Junction Box Marker will be measured and paid for as the actual number of junction box markers furnished, installed, and accepted.

No measurement will be made of junction box marker adhesive as this will be considered incidental to furnishing and installing the junction box marker.

Payment will be made under:

Junction Box Marker.....Each

5. BACK PULL FIBER OPTIC CABLE

5.1. DESCRIPTION

Back pull and store or back pull and reinstall existing communications cable.

5.2. CONSTRUCTION

During project construction where instructed to back pull existing aerial sections of fiber optic communications cable, de-lash the cable from the messenger cable and back pull the cable to a point where it can be stored or re-routed as shown on the plans. If instructed, remove and discard the existing messenger cable and pole mounting hardware once the cable is safely out of harm's way.

During project construction where instructed to back pull existing underground sections of fiber optic communications cable, back pull the cable to a point where it can be stored or re-routed as shown on the plans. If instructed, remove abandoned junction boxes and backfill with a suitable material to match the existing grade. Leave abandoned conduits in place unless otherwise noted.

Where instructed, re-pull the fiber optic cable back along messenger cable or through conduit systems.

5.3. MEASUREMENT AND PAYMENT

Back Pull Fiber Optic Cable will be paid for as the actual linear feet of fiber optic cable back pulled and either stored or back pulled and rerouted. Payment is for the actual linear feet of cable back pulled.

No payment will be made for removing messenger cable and pole mounting hardware or removing junction boxes and back filling to match the surrounding grade as these items of work will be considered incidental to back pulling the fiber optic cable.

Payment will be made under:

Back Pull Fiber Optic Cable ..... Linear Feet

DocuSign Envelope ID: C3C54226-D9A4-4F31-9DE1-A791E46C1046

6. ETHERNET EDGE SWITCH

Furnish and install a managed Ethernet edge switch as specified below that is fully compatible, interoperable, and completely interchangeable and functional within the existing City or Division traffic signal system communications network.

6.1. DESCRIPTION

A. Ethernet Edge Switch:

Furnish and install a hardened, field Ethernet edge switch (hereafter "edge switch") for traffic signal controllers as specified below. Ensure that the edge switch provides wire-speed, fast Ethernet connectivity at transmission rates of 100 megabits per second from each remote ITS device location to the routing switches.

Contact the City or Division to arrange for the programming of the new Field Ethernet Switches with the necessary network configuration data, including but not limited to, the Project IP Address, Default Gateway, Subnet Mask and VLAN ID information. Provide a minimum five (5) days working notice to allow the City or Division to program the new devices.

B. Network Management:

Ensure that the edge switch is fully compatible with the City's or Division's existing Network Management Software.

6.2. MATERIALS

A. General:

Ensure that the edge switch is fully compatible and interoperable with the trunk Ethernet network interface and that the edge switch supports half and full duplex Ethernet communications.

Furnish an edge switch that provide 99.999% error-free operation, and that complies with the Electronic Industries Alliance (EIA) Ethernet data communication requirements using single-mode fiber-optic transmission medium and copper transmission medium. Ensure that the edge switch has a minimum mean time between failures (MTBF) of 10 years, or 87,600 hours, as calculated using the Bellcore/Telcordia SR-332 standard for reliability prediction.

B. Compatibility Acceptance

The Engineer has the authority to require the Contractor to submit a sample Field Ethernet Switch and Field Ethernet Transceiver along with all supporting documentation, software and testing procedures to allow a compatibility acceptance test be performed prior to approving the proposed Field Ethernet Switch and Field Ethernet Transceiver for deployment**. The Compatibility Acceptance testing will ensure that the proposed device is 100% compatible and interoperable with the existing City Signal System network, monitoring software and Traffic Operations Center network hardware.** Allow fifteen (15) working days for the Compatibility Acceptance Testing to be performed

C. Standards:

Ensure that the edge switch complies with all applicable IEEE networking standards for Ethernet communications, including but not limited to:

- IEEE 802.1D standard for media access control (MAC) bridges used with the Spanning Tree Protocol (STP);
- IEEE 802.1Q standard for port-based virtual local area networks (VLANs);
- IEEE 802.1P standard for Quality of Service (QoS);

DocuSign Envelope ID: C3C54226-D9A4-4F31-9DE1-A791E46C1046

- IEEE 802.1w standard for MAC bridges used with the Rapid Spanning Tree Protocol (RSTP);
- IEEE 802.1s standard for MAC bridges used with the Multiple Spanning Tree Protocol;
- IEEE 802.1x standard for port based network access control, including RADIUS;
- IEEE 802.3 standard for local area network (LAN) and metropolitan area network (MAN) access and physical layer specifications;
- IEEE 802.3u supplement standard regarding 100 Base TX/100 Base FX;
- IEEE 802.3x standard regarding flow control with full duplex operation; and
- IFC 2236 regarding IGMP v2 compliance.
- IEEE 802.1AB Link Layer Discovery Protocol (LLDP)
- IEEE 802.3ad Ethernet Link Aggregation
- IEEE 802.3i for 10BASE-T (10 Mbit/s over Fiber-Optic)
- IEEE 802.3ab for 1000BASE-T (1Gbit/s over Ethernet)
- IEEE 802.3z for 1000BASE-X (1 Gbit/s Ethernet over Fiber-Optic)

D. Functional:

Ensure that the edge switch supports all Layer 2 management features and certain Layer 3 features related to multicast data transmission and routing. These features shall include, but not be limited to:

- An STP healing/convergence rate that meets or exceeds specifications published in the IEEE 802.1D standard.
- An RSTP healing/convergence rate that meets or exceeds specifications published in the IEEE 802.1w standard.
- An Ethernet edge switch that is a port-based VLAN and supports VLAN tagging that meets or exceeds specifications as published in the IEEE 802.1Q standard and has a minimum 4-kilobit VLAN address table (254 simultaneous).
- A forwarding/filtering rate that is a minimum of 14,880 packets per second for 10 megabits per second and 148,800 packets per second for 100 megabits per second.
- A minimum 4-kilobit MAC address table.
- Support of Traffic Class Expediting and Dynamic Multicast Filtering.
- Support of, at a minimum, snooping of Version 2 & 3 of the Internet Group Management Protocol (IGMP).
- Support of remote and local setup and management via telnet or secure Web-based GUI and command line interfaces.
- Support of the Simple Network Management Protocol version 3 (SNMPv3). Verify that the Ethernet edge switch can be accessed using the resident EIA-232 management port, a telecommunication network, or the Trivial File Transfer Protocol (TFTP).
- Port security through controlling access by the users. Ensure that the Ethernet edge switch has the capability to generate an alarm and shut down ports when an unauthorized user accesses the network.
- Support of remote monitoring (RMON-1 & RMON-2) of the Ethernet agent.
- Support of the TFTP and SNTP. Ensure that the Ethernet edge switch supports port mirroring for troubleshooting purposes when combined with a network analyzer.

DocuSign Envelope ID: C3C54226-D9A4-4F31-9DE1-A791E46C1046

E. Physical Features:

Ports: Provide 10/100/1000 Mbps auto-negotiating ports (RJ-45) copper Fast Ethernet ports for all edge switches. Provide auto-negotiation circuitry that will automatically negotiate the highest possible data rate and duplex operation possible with attached devices supporting the IEEE 802.3 Clause 28 auto-negotiation standard.

Optical Ports: Ensure that all fiber-optic link ports operate at 1310 or 1550 nanometers in single mode. Provide Type LC connectors for the optical ports, as specified in the Plans or by the Engineer. Do not use mechanical transfer registered jack (MTRJ) type connectors.

Provide an edge switch having a minimum of two optical 100/1000 Base X ports capable of transmitting data at 100/1000 megabits per second. Ensure that each optical port consists of a pair of fibers; one fiber will transmit (TX) data and one fiber will receive (RX) data. Ensure that the optical ports have an optical power budget of at least 15 dB.

Copper Ports: Provide an edge switch that includes a minimum of four copper ports. Provide Type RJ-45 copper ports and that auto-negotiate speed (i.e., 10/100/1000 Base) and duplex (i.e., full or half). Ensure that all 10/100/1000 Base TX ports meet the specifications detailed in this section and are compliant with the IEEE 802.3 standard pinouts. Ensure that all Category 5E unshielded twisted pair/shielded twisted pair network cables are compliant with the EIA/TIA-568-B standard.

*Port Security***:** Ensure that the edge switch supports/complies with the following (remotely) minimum requirements:

- Ability to configure static MAC addresses access;
- Ability to disable automatic address learning per ports; know hereafter as Secure Port. Secure Ports only forward; and
- Trap and alarm upon any unauthorized MAC address and shutdown for programmable duration. Port shutdown requires administrator to manually reset the port before communications are allowed.

F. Management Capabilities:

Ensure that the edge switch supports all Layer 2 management features and certain Layer 3 features related to multicast data transmission and routing. These features shall include, but not be limited to:

- An STP healing/convergence rate that meets or exceeds specifications published in the IEEE 802.1 D standards;
- An RSTP healing/convergence rate that meets or exceeds specifications published in the IEEE 802.1w standard;
- An Ethernet edge switch that is a port-based VLAN and supports VLAN tagging that meets or exceeds specifications as published in the IEEE 802.1Q standard, and has a minimum 4-kilobit VLAN address table (254 simultaneous);
- A forwarding/filtering rate that is a minimum of 14,880 packets per second for 10 megabits per second, 148,800 packets per second for 100 megabits per second and 1,488,000 packets per second for 1000 megabits per second;
- A minimum 4-kilobit MAC address table;
- Support of Traffic Class Expediting and Dynamic Multicast Filtering.
- Support of, at a minimum, snooping of Version 2 & 3 of the Internet Group Management Protocol (IGMP);

DocuSign Envelope ID: C3C54226-D9A4-4F31-9DE1-A791E46C1046

- Support of remote and local setup and management via telnet or secure Web-based GUI and command line interfaces; and
- Support of the Simple Network Management Protocol (SNMP). Verify that the Ethernet edge switch can be accessed using the resident EIA-232 management port, a telecommunication network, or the Trivial File Transfer Protocol (TFTP).

*Network Capabilities***:** Provide an edge switch that supports/complies with the following minimum requirements:

- Provide full implementation of IGMPv2 snooping (RFC 2236);
- Provide full implementation of SNMPv1, SNMPv2c, and/or SNMPv3;
- Provide support for the following RMON–I groups, at a minimum:
  - Part 1: Statistics
  - Part 3: Alarm
  - Part 2: History
  - Part 9: Event
- Provide support for the following RMON–2 groups, at a minimum:
  - Part 13: Address Map
  - Part 17:Layer Matrix
  - Part 16: Layer Host
  - Part 18:User History
- Capable of mirroring any port to any other port within the switch;
- Meet the IEEE 802.1Q (VLAN) standard per port for up to four VLANs;
- Meet the IEEE 802.3ad (Port Trunking) standard for a minimum of two groups of four ports;
- Password manageable;
- Telnet/CLI;
- HTTP (Embedded Web Server) with Secure Sockets Layer (SSL); and
- Full implementation of RFC 783 (TFTP) to allow remote firmware upgrades.

*Network Security***:** Provide an edge switch that supports/complies with the following (remotely) minimum network security requirements:

- Multi-level user passwords;
- RADIUS centralized password management (IEEE 802.1X);
- SNMPv3 encrypted authentication and access security;
- Port security through controlling access by the users: ensure that the Ethernet edge switch has the capability to generate an alarm and shut down ports when an unauthorized user accesses the network;
- Support of remote monitoring (RMON-1&2) of the Ethernet agent; and
- Support of the TFTP and SNTP. Ensure that the Ethernet edge switch supports port mirroring for troubleshooting purposes when combined with a network analyzer.

G. Electrical Specifications:

Ensure that the edge switch operates and power is supplied with 115 volts of alternating current (VAC). Ensure that the edge switch has a minimum operating input of 110 VAC and a maximum operating input of 130 VAC. Ensure that if the device requires operating voltages other than 120 VAC, supply the required voltage converter. Ensure that the maximum power consumption does not exceed 50 watts. Ensure that the edge switch has diagnostic light emitting diodes (LEDs), including link, TX, RX, speed (for Category 5E ports only), and power LEDs.

DocuSign Envelope ID: C3C54226-D9A4-4F31-9DE1-A791E46C1046

H. Environmental Specifications:

Ensure that the edge switch performs all of the required functions during and after being subjected to an ambient operating temperature range of -30 degrees to 165 degrees Fahrenheit as defined in the environmental requirements section of the NEMA TS 2 standard, with a noncondensing humidity of 0 to 95%.

Provide certification that the device has successfully completed environmental testing as defined in the environmental requirements section of the NEMA TS 2 standard. Provide certification that the device meets the vibration and shock resistance requirements of Sections 2.1.9 and 2.1.10, respectively, of the NEMA TS 2 standard. Ensure that the edge switch is protected from rain, dust, corrosive elements, and typical conditions found in a roadside environment.

The edge switch shall meet or exceed the following environmental standards:

- IEEE 1613 (electric utility substations)
- IEC 61850-3 (electric utility substations)
- IEEE 61800-3 (variable speed drive systems)
- IEC 61000-6-2 (generic industrial)
- EMF – FCC Part 15 CISPR (EN5502) Class A

I. Ethernet Patch Cable:

Furnish a factory pre-terminated/pre-connectorized Ethernet patch cable with each edge switch. Furnish Ethernet patch cables meeting the following physical requirements:

- Five (5)-foot length
- Category 5e or better
- Factory-installed RJ-45 connectors on both ends
- Molded anti-snag hoods over connectors
- Gold plated connectors

Furnish Fast Ethernet patch cords meeting the following minimum performance requirements:

- TIA/EIA-568-B-5, Additional Transmission Performance Specifications for 4-pair 100 Ω Enhanced Category 5 Cabling
- Frequency Range: 1-100 MHz
- Near-End Crosstalk (NEXT): 30.1 dB
- Power-sum NEXT: 27.1 dB
- Attenuation to Crosstalk Ratio (ACR): 6.1 dB
- Power-sum ACR: 3.1 dB
- Return Loss: 10dB
- Propagation Delay: 548 nsec

6.3. CONSTRUCTION METHODS

A. General:

Ensure that the edge switch is UL listed.

Verify that network/field/data patch cords meet all ANSI/EIA/TIA requirements for Category 5E and Category 6 four-pair unshielded twisted pair cabling with stranded conductors and RJ45 connectors.

DocuSign Envelope ID: C3C54226-D9A4-4F31-9DE1-A791E46C1046

Contact the Signal Shop a minimum of 5 days prior to installation for the most current edge switch IP Address, VLAN, subnet mask, default gateway and configuration files.

B. Edge Switch:

Mount the edge switch inside each field cabinet by securely fastening the edge switch to the upper end of the right rear vertical rail of the equipment rack using manufacturer-recommended or Engineer-approved attachment methods, attachment hardware and fasteners.

Ensure that the edge switch is mounted securely in the cabinet and is fully accessible by field technicians without blocking access to other equipment. Verify that fiber-optic jumpers consist of a length of cable that has connectors on both ends, primarily used for interconnecting termination or patching facilities and/or equipment.

6.4. MEASURMENT AND PAYMENT

Ethernet edge switch will be measured and paid as the actual number of Ethernet edge switches furnished, installed, and accepted.

No separate measurement will be made for Ethernet patch cable, power cord, mounting hardware, nuts, bolts, brackets, or edge switch programming as these will be considered incidental to furnishing and installing the edge switch.

Payment will be made under:

Ethernet Edge Switch.....Each

7. REMOVE SPREAD SPECTRUM RADIO

7.1. DESCRIPTION

Remove spread spectrum radio assembly and all necessary hardware and signage as shown in the Project Plans.

7.2. CONSTRUCTION METHODS

Remove the existing spread spectrum radio assemblies, including antenna, with a 900 MHz Serial/Ethernet Spread Spectrum Radio to communicate with the 2070 controllers during construction. Section 1736 of the *Standard Specifications* includes measurement and payment of installing new 900MHz serial/ethernet spread spectrum radio assemblies.

After fiber optic cable construction is complete and the closed loop system is communicating over to fiber, remove the 900 MHz Serial/Ethernet Spread Spectrum Radio assemblies shown in the Project Plans. Return the equipment to Division 3 Traffic Services between 8:00 a.m. and 12:00 p.m., Monday through Thursday.

7.3. MEASUREMENT AND PAYMENT

Remove 900MHz Radio will be measured and paid for as the actual number of 900 MHz radio assemblies removed and returned to the Division.

No measurement will be made of removing the antennas, radios, power supplies, disconnect/snap switch, signs, decals, Ethernet cable, coaxial cable, lightning arrestor, radio frequency signal jumper, coaxial cable power divider (splitter), coaxial cable connectors, coaxial cable shield grounding system with weatherproofing or other necessary hardware as these are incidental to removing the radio.

DocuSign Envelope ID: C3C54226-D9A4-4F31-9DE1-A791E46C1046

Payment will be made under:

Pay Item	**Pay Unit**
Remove 900MHz Radio	Each

DocuSign Envelope ID: 4DF47DCF-19AF-4CA9-A4AC-BF8613DE0321

ST-1

R-2303E Sampson

Project Special Provisions
Structure

Table of Contents

Page #

MAINTENANCE AND PROTECTION OF TRAFFIC BENEATH PROPOSED STRUCTURE AT STATION 33+46.19 -L- (LEFT AND RIGHT LANE) (8-13-04).....ST-2

STEEL REINFORCED ELASTOMERIC BEARINGS (6-22-16).....ST-3

THERMAL SPRAYED COATINGS (METALLIZATION) (12-1-2017).....ST-4

OPTIONAL PRECAST REINFORCED CONCRETE BOX CULVERT AT STATION 17+91.00 -SR1- (12-12-13).....ST-6

FALSEWORK AND FORMWORK (4-5-12).....ST-14

SUBMITTAL OF WORKING DRAWINGS (6-28-17).....ST-21

CRANE SAFETY (6-20-19).....ST-28

GROUT FOR STRUCTURES (12-1-17).....ST-29

ASBESTOS ASSESSMENT FOR BRIDGE DEMOLITION AND RENOVATION ACTIVITIES (12-30-15).....ST-30

NORTH CAROLINA PROFESSIONAL SEAL 037740 ENGINEER PAUL L. JACOB

DocuSigned by:
A37E7AE0E27E4BB...

10/24/2019

DocuSign Envelope ID: 4DF47DCF-19AF-4CA9-A4AC-BF8613DE0321

ST-2

R-2303E Sampson

PROJECT SPECIAL PROVISIONS
STRUCTURE

MAINTENANCE AND PROTECTION OF TRAFFIC BENEATH PROPOSED STRUCTURE AT STATION 33+46.19 -L- (LEFT AND RIGHT LANE) **(8-13-04)**

1.0 GENERAL

Maintain traffic on NC 24 (Sunset Ave.) as shown in Traffic Control Plans and as directed by the Engineer.

Provide a minimum temporary vertical clearance of 16’-6” at all times during construction.

Submit plans and calculations for review and approval for protecting traffic and bracing girders, as described herein, at the above station before beginning work at this location. Have the drawings and design calculations prepared, signed, and sealed by a North Carolina Registered Professional Engineer. The approval of the Engineer will not relieve the Contractor of the responsibility for the safety of the method or equipment.

2.0 PROTECTION OF TRAFFIC

Protect traffic from any operation that affords the opportunity for construction materials, equipment, tools, etc. to be dropped into the path of traffic beneath the structure. Based on Contractor means and methods determine and clearly define all dead and live loads for this system, which, at a minimum, shall be installed between beams or girders over any travelway or shoulder area where traffic is maintained. Install the protective system before beginning any construction operations over traffic. In addition, for these same areas, keep the overhang falsework in place until after the rails have been poured.

3.0 BRACING GIRDERS

Brace girders to resist wind forces, weight of forms and other temporary loads, especially those eccentric to the vertical axis of the member during all stages of erection and construction. Before casting of intermediate diaphragms, decks, or connecting steel diaphragms do not allow the horizontal movement of girders to exceed ½ inch.

4.0 BASIS OF PAYMENT

Payment at the contract unit prices for the various pay items will be full compensation for the above work.

DocuSign Envelope ID: 4DF47DCF-19AF-4CA9-A4AC-BF8613DE0321

ST-3

R-2303E Sampson

STEEL REINFORCED ELASTOMERIC BEARINGS **(6-22-16)**

The 2018 Standard Specifications shall be revised as follows:
In **Section 1079-2(A) – Elastomeric Bearings** add the following after the second paragraph:

Internal holding pins are required for all shim plates when the contract plans indicate the structure contains the necessary corrosion protection for a corrosive site.

Repair laminated (reinforced) bearing pads utilizing external holding pins via vulcanization. Submit product data for repair material and a detailed application procedure to the Materials and Tests Unit for approval before use and annually thereafter.

DocuSign Envelope ID: 4DF47DCF-19AF-4CA9-A4AC-BF8613DE0321

ST-4

R-2303E Sampson

THERMAL SPRAYED COATINGS (METALLIZATION) **(12-1-2017)**

1.0 DESCRIPTION

Apply a thermal sprayed coating (TSC) and sealer to metal surfaces in accordance with the Thermal Sprayed Coatings (Metallization) Program and as specified herein when called for on the plans or by other Special Provisions. Use only Arc Sprayed application methods to apply TSC. The Engineer must approve other methods of application.

The Thermal Sprayed Coatings (Metallization) Program is available on the Materials and Tests Unit website.

2.0 QUALIFICATIONS

Only use NCDOT approved TSC Contractors meeting the requirements outlined in the Thermal Sprayed Coatings (Metallization) Program.

3.0 MATERIALS

Use only materials meeting the requirements of Section 7 of the Thermal Sprayed Coatings (Metallization) Program.

4.0 SURFACE PREPARATION AND TSC APPLICATION

Surface preparation of TSC surfaces shall meet the requirements of Section 8 of the Thermal Sprayed Coatings (Metallization) Program. Apply TSC with the alloy to the thickness specified on the plans or as required by Thermal Sprayed Coatings (Metallization) Program.

5.0 INSPECTION AND TESTING

The TSC Contractor must conduct inspections and tests listed in the Thermal Sprayed Coatings (Metallization) Program.

6.0 REPAIRS

Perform all shop repairs in accordance with the procedures outlined in the Thermal Sprayed Coatings (Metallization) Program.

Repairs associated with field welding shall be made by removing the existing metallizing by blast or power tool cleaning. Affected areas shall be addressed as follows:

- For Marine Environments, incorporate a minimum surface preparation in accordance with SSPC SP-11 (Power Tool Cleaning to Bare Metal) and require an approved epoxy mastic coating applied in accordance with the manufacturer's recommendation. Apply a minimum of two (2) coats at a rate of 5-7 (WFT) per coat to the affected area.

DocuSign Envelope ID: 4DF47DCF-19AF-4CA9-A4AC-BF8613DE0321

- For Non-Marine Environments, incorporate a minimum surface preparation in accordance with SSPC SP-11 (Power Tool Cleaning to Bare Metal) and require an approved organic zinc-rich coating applied in accordance with the manufacturer's recommendation. Apply a minimum of two (2) coats at a rate of 5-7 (WFT) per coat to the affected area.

    1. Minor localized areas less than or equal to 0.1 ft^2 with exposed substrate shall be repaired as outlined above for marine and non-marine environments.

    2. Large localized areas greater than 0.1 ft^2 with exposed substrate shall require the Contractor to submit a detailed repair procedure to the Engineer for review and approval.

- Repair methods for areas where the substrate has not been exposed shall be mutually agreed upon between the Contractor and TSC Contractor as approved by the Engineer.

7.0 TWELVE MONTH OBSERVATION PERIOD

All TSC materials applied under the Thermal Sprayed Coatings (Metallization) Program shall be evaluated twelve (12) months after project acceptance for defective materials and workmanship.

8.0 BASIS OF PAYMENT

THE CONTRACT PRICE BID FOR THE METAL COMPONENT TO WHICH THE TSC IS APPLIED WILL BE FULL COMPENSATION FOR THE THERMAL SPRAYED COATING.

DocuSign Envelope ID: 4DF47DCF-19AF-4CA9-A4AC-BF8613DE0321

ST-6

R-2303E Sampson

OPTIONAL PRECAST REINFORCED CONCRETE BOX CULVERT AT STATION 17+91.00 -SR1- **(12-12-13)**

1.0 GENERAL

This Special Provision covers the design, fabrication and construction of precast reinforced concrete box culverts intended for the conveyance of storm water.

If the option is indicated on the plans, the submittal for a precast reinforced box culvert in lieu of a cast-in-place culvert is permitted. Design the precast culvert sections in accordance with ASTM C1577 or the current edition of the AASHTO LRFD Bridge Design Specifications. Rate all sizes of precast reinforced concrete box culverts in accordance with the current edition of the AASHTO Manual for Bridge Evaluation. Ensure the culvert rates for the AASHTO design loads and North Carolina's legal loads (see Section 2.0 for North Carolina's legal loads). Provide the size and number of barrels as indicated on the plans. Detail the culvert with cast-in-place wings walls and footings. Precast wing walls and footings will not be allowed. Provide a precast box culvert that meets the requirements of Section 1077 and any other applicable parts of the Standard Specifications.

The design and rating of the precast and cast-in-place members is the responsibility of the Contractor and is subject to review, comments and approval. Submit two sets of detailed plans and rating sheets for review. Include all details in the plans, including the size and spacing of the required reinforcement necessary to build the precast box and cast-in-place members. Have a North Carolina Registered Professional Engineer check and seal the plans, rating sheets and design calculations. After the plans, rating sheets and design calculations are reviewed and, if necessary, the corrections made, submit one set of plans and rating sheets on 22" x 34" sheets to become part of the contract plans.

If the span, rise and design earth cover for the precast reinforced concrete box culvert are identical to a previously approved submittal, the Contractor may request the previously approved design calculations and plans be considered as the submittal for review and approval. However, a set of plans and rating sheets will need to be submitted to become part of the contract plans.

DocuSign Envelope ID: 4DF47DCF-19AF-4CA9-A4AC-BF8613DE0321

ST-7

2.0 NORTH CAROLINA'S LEGAL LOADS

Apply the following legal loads to all structures carrying interstate traffic:

SINGLE VEHICLE(SV)

REF. #	SCHEMATIC
SH	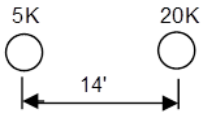 25K 12.5 TON
S3A	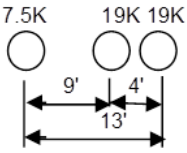 45.5K 22.75 TON
S3C	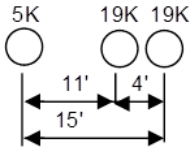 43K 21.5 TON
S4A	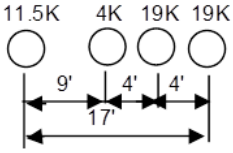 53.5K 26.75 TON
S5A	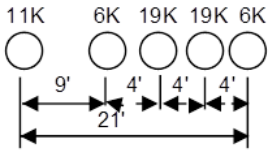 61K 30.5 TON
S6A	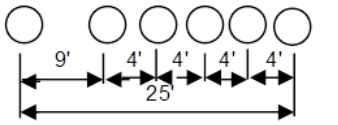 69K 34.5 TON
S7A	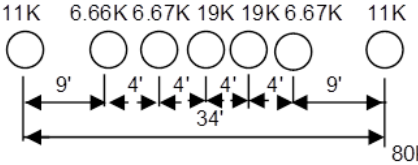 80K 40 TON
S7B	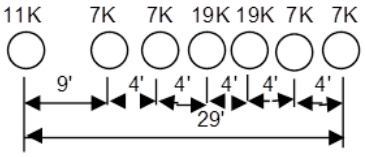 77K 38.5 TON

TRUCK TRACTOR SEMI-TRAILER(TTST)

REF. #	SCHEMATIC
T4A	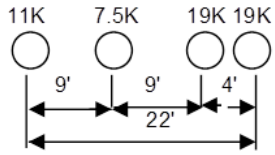 56.5K 28.25 TON
T5B	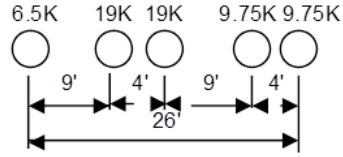 64K 32 TON
T6A	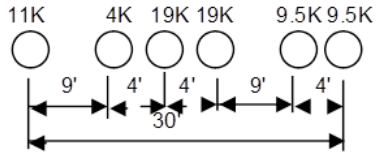 72K 36 TON
T7A	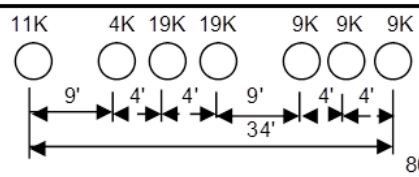 80K 40 TON
T7B	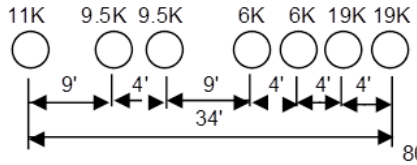 80K 40 TON

DocuSign Envelope ID: 4DF47DCF-19AF-4CA9-A4AC-BF8613DE0321

ST-8

R-2303E Sampson

Apply the following legal loads to all structures carrying non-interstate traffic:

SINGLE VEHICLE (SV)		TRUCK TRACTOR SEMI-TRAILER (TTST)	
REF. #	SCHEMATIC	REF. #	SCHEMATIC
SNSH	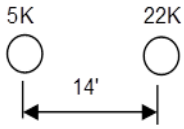 27K 13.5 TON	TNAGRIT3	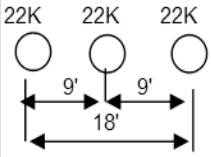 66K 33 Ton
SNGARBS2	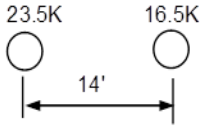 40K 20 TON	TNT4A	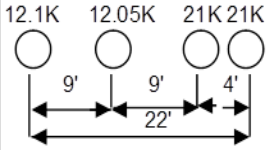 66.15K 33.075 TON
SNAGRIS2	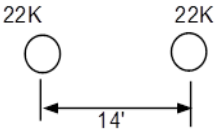 44K 22 Ton	TNAGRIT4	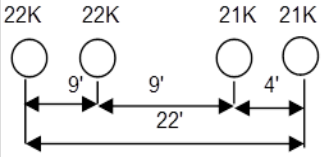 86K 43 TON
SNCOTTS3	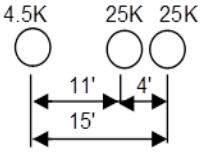 54.5K 27.25 TON	TNAGT5A	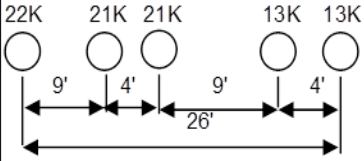 90K 45 TON
SNAGGRS4	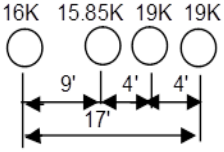 69.85K 34.925 TON	TNAGT5B	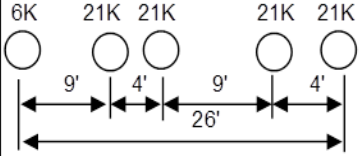 90K 45 TON
SNS5A	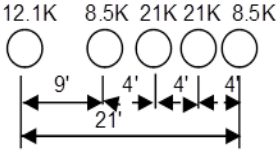 71.1K 35.55 TON	TNT6A	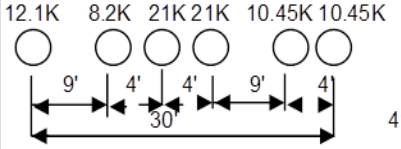 83.2K 41.6 TON
SNS6A	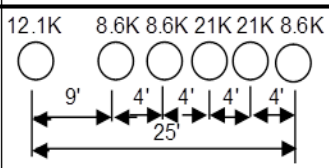 79.9K 39.95 TON	TNT7A	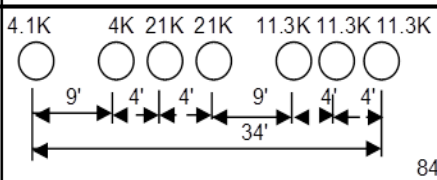 84K 42 TON
SNS7B	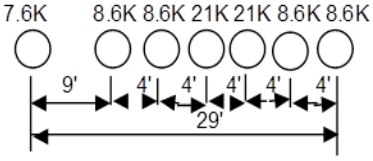 84K 42 TON	TNT7B	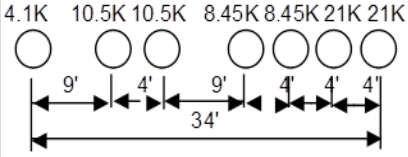 84K 42 TON

DocuSign Envelope ID: 4DF47DCF-19AF-4CA9-A4AC-BF8613DE0321

3.0 PRECAST REINFORCED CONCRETE BOX SECTIONS

The precast reinforced concrete box culvert sections shall match the size and hydraulic opening indicated in the contract plans.

A. Design

1. Design Fill – The design earth cover is reported on the plans as the elevation difference between the point of maximum fill and the bottom of the top slab.

2. Placement of Reinforcement – Provide a 1 inch concrete cover over the reinforcement subject to the provisions of Section F. Extend the inside reinforcement into the tongue portion of the joint and the outside reinforcement into the groove portion of the joint. Detail the clear distance of the end wires so it is not less than 1/2 inch or more than 2 inches from the ends of the box section. Assemble reinforcement per the requirements of ASTM C1577 or the approved design. The exposure of the ends of the wires used to position the reinforcement is not a cause for rejection.

3. Laps and Spacing – Use lap splices for the transverse reinforcement. Detail the transverse wires so that the center to center spacing is not less than 2 inches or more than 4 inches. Do not detail the longitudinal wires with a center to center spacing of more than 8 inches.

B. Joints

1. Produce the precast reinforced concrete box section with tongue and groove ends. Design and form these ends of the box section so, when the sections are laid together, they make a continuous line of box sections with a smooth interior free of appreciable irregularities in the flowline, all compatible with the permissible variations given in Section F. The internal joint formed at the tongue and groove ends of the precast units shall be sealed with either bitumen/butyl sealant or closed-cell neoprene material. The internal joint material shall be installed in accordance with the manufacturer's recommendations. The material shall be shown on the shop drawings when they are submitted for review.

2. Seal the external joint with an outside sealer wrap conforming to ASTM C877 that is at least 12 inches wide and covers the joint on both the sides and the top of the box section. Use ConWrap CS-212 from Concrete Sealants, Inc., EZ-Wrap from Press-Seal Gasket Corporation, Seal Wrap from Mar-Mac Manufacturing Co., Inc., Cadilloc External Pipe Joint from Cadilloc, or an approved equal for the outside sealer wrap. If the outside sealer wrap is not applied in a continuous strip along the entire joint, a 12 inch minimum lap of the outside sealer wrap is permitted. Before placing the outside sealer wrap, clean and prime the area receiving the outside sealer wrap in accordance with the sealer wrap manufacturer recommendations. The joint wrap manufacturer installation recommendations shall be included with shop drawings submitted for review. The external joint wrap shall be installed in pieces, as indicated on Figure 1 below:

DocuSign Envelope ID: 4DF47DCF-19AF-4CA9-A4AC-BF8613DE0321

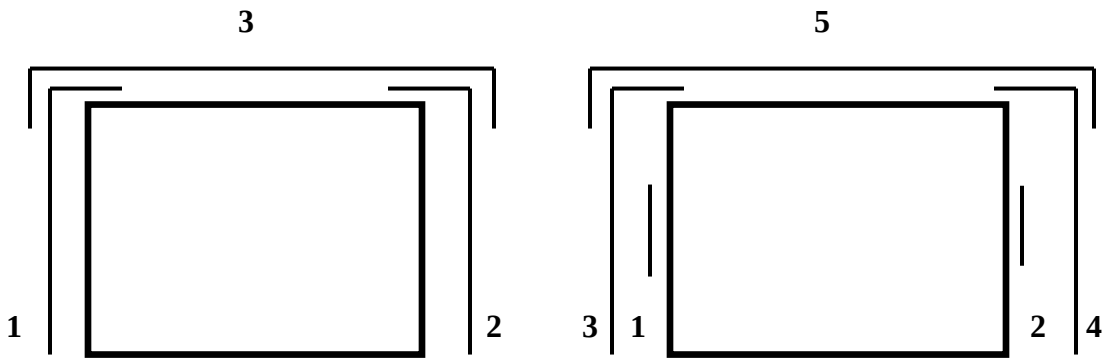

Figure 1

Cover the external joint sealer with a 3 foot strip of filter fabric conforming to Type 4 requirements in Section 1056 of the Standard Specifications.

Place multiple lines of a precast reinforced concrete box culvert such that the longitudinal joint between the sections has a minimum width of 3 inches. Fill the joint between multiple lines of precast box sections with Class A concrete. Use Class A concrete that meets the requirements listed in the Standard Specifications except that Field Compressive Strength Specimens are not required.

C. Manufacture

Manufacture precast reinforced concrete box culvert sections by either the wet cast method or dry cast method.

1. Mixture – In addition to the requirements of Section 1077 of the Standard Specifications, do not proportion the mix with less than 564 lb/yd^3 of portland cement.

2. Strength – Concrete shall develop a minimum 28-day compressive strength of 5000 psi. Movement of the precast sections should be minimized during the initial curing period. Any damage caused by moving or handling during the initial curing phase will be grounds for rejection of that precast section.

DocuSign Envelope ID: 4DF47DCF-19AF-4CA9-A4AC-BF8613DE0321

3. Air Entrainment – Air entrain the concrete in accordance with Section 1077 - 5(A) of the Standard Specifications. For dry cast manufacturing, air entrainment is not required.

4. Testing – Test the concrete in accordance with the requirements of Section 1077 - 5(B).

5. Handling – Handling devices or holes are permitted in each box section for the purpose of handling and placing. Submit details of handling devices or holes for approval and do not cast any concrete until approval is granted. Remove all handling devices flush with concrete surfaces as directed. Fill holes in a neat and workmanlike manner with an approved non-metallic non-shrink grout, concrete, or hole plug.

D. Physical Requirements

Acceptability of precast culvert sections is based on concrete cylinders made and tested in accordance with ASTM C31 and ASTM C39.

E. Permissible Variations

1. Flatness – All external surfaces shall be flat, true, and plumb. Irregularities, depressions, or high spots on all external surfaces shall not exceed 1/2 inch in 8 feet.

2. Internal Dimensions – Produce sections so that the internal and haunch dimensions do not vary more than 1/4 inch from the plan dimensions.

3. Adjacent Sections - Internal, external, and haunch dimensions for connecting sections shall not vary more than 1/2 inch.

4. Length of Tongue and Groove – The minimum length of the tongue shall be 4 inches. The minimum length of the groove shall be 4 inches. The dimensions of the tongue and groove shall not vary more than 1/4 inch from the plan dimensions.

5. Slab and Wall Thickness – Produce sections so that the slab and wall thickness are not less than that shown on the plans by more than 5% or 3/16 inch, whichever is greater. A thickness more than that required on the plans is not a cause for rejection.

6. Length of Opposite Surfaces – Produce sections so that variations in laying lengths of two opposite surfaces of the box section meet the requirements of ASTM C1577, Section 11.3.

7. Length of Section – Produce sections so that the underrun in length of a section is not more than 1/2 inch in any box section.

8. Position of Reinforcement – Produce sections so that the maximum variation in the position of the reinforcement is ±3/8 inch for slab and wall thicknesses of 5 inches or less and ±1/2 inch for slab and wall thicknesses greater than 5 inches. Produce sections so that the concrete cover is never less than 5/8 inch as measured to the

DocuSign Envelope ID: 4DF47DCF-19AF-4CA9-A4AC-BF8613DE0321

internal surface or the external surface. The preceding minimum cover limitations do not apply at the mating surfaces of the joint.

9. Area of Reinforcement – Use the design steel shown on the plans for the steel reinforcement. Steel areas greater than those required are not cause for rejection. The permissible variation in diameter of any wire in finished fabric is prescribed for the wire before fabrication by either AASHTO M32 or M225.

F. Marking

1. Each section shall be match-marked in order of intended installation as indicated on the approved shop drawings. Ensure that pieces fit together neatly and in a workmanlike manner. In order to ensure a good, neat field fit, the Department will verify assembly of the first five adjacent sections or 20% of the total culvert length, whichever is greater, at the producer's facility and match-mark the pieces. This will require that a minimum of three adjacent sections of the culvert be fitted at the production yard at a time and then match-marked. Once three sections have been match-marked, the first section may be removed for shipment and a fourth section set for marking. Continue in a progressive manner until all sections have been properly match-marked. The producer shall document the GO-NO-GO dimensional measurements of each box culvert section produced through the post-pour inspection process.

2. Clearly mark each section of the box culvert in accordance with ASTM C1577, Section 15. The information requirements of Section 15.1 shall be clearly marked on the inner surface of each section.

G. Construction

1. Pre-installation Meeting – A pre-installation meeting is required prior to installation. Representatives from the Contractor, the precast box manufacturer, and the Department should attend this meeting. The precast box manufacturer representative shall be on site during installation.

2. Foundation – Foundation for precast box culvert shall meet the requirements of Section 414 of the Standard Specifications. In addition, Type VI foundation material shall be encapsulated in filter fabric conforming to Type 4 requirements in Section 1056 of the Standard Specifications. The filter fabric shall be placed perpendicular to the culvert barrel. Provide sufficient overhang beyond the excavation to allow a minimum lap of 3 feet when the foundation material is placed and fabric wrapped on top. Perpendicular sections of fabric shall be continuous. A minimum lap of 2 feet shall be provided between sections of fabric.

3. Installation – Sections shall be placed at the beginning of the outlet end of the culvert with the groove end being laid upgrade. Tongue sections shall be laid into the groove sections. Positive means shall be provided to pull each section firmly into the previously placed section so that the joints are tightly homed. Use a "come-along", box pullers or other approved methods to create a positive means of joining box

DocuSign Envelope ID: 4DF47DCF-19AF-4CA9-A4AC-BF8613DE0321

sections. Construction equipment shall not have direct contact with the box section. The load of the box shall be suspended by lifting device during joining procedure.

4. Backfill – Complete backfill in accordance with Section 414 of the Standard Specifications.

4.0 BASIS OF PAYMENT

Any additional cost of redesigning will be paid for by the Contractor if Precast Reinforced Concrete Culvert is used in lieu of the cast-in-place culvert shown on the plans. Except for Foundation Conditioning Material and Culvert Excavation, payment for the Precast Box Culvert will be a lump sum amount equal to the payment that would be allowed for construction of a Cast-in-Place Box Culvert. Plan quantities and unit bid prices will be used to compute the lump sum amount. Such price and payment will be full compensation for all work covered by this Special Provision, the plans and applicable parts of the Standard Specifications and will include, but not be limited to, furnishing all labor, materials (including all filter fabric), equipment and other incidentals necessary to complete this work. Such price and payment will also be full compensation for concrete, reinforcing steel, labor, equipment and all other related materials necessary for the completion of the barrel section, and the construction of the headwalls, leveling pad, end curtain walls, wings and wing footings.

DocuSign Envelope ID: 4DF47DCF-19AF-4CA9-A4AC-BF8613DE0321

ST-14

R-2303E Sampson

FALSEWORK AND FORMWORK **(4-5-12)**

1.0 DESCRIPTION

Use this Special Provision as a guide to develop temporary works submittals required by the Standard Specifications or other provisions; no additional submittals are required herein. Such temporary works include, but are not limited to, falsework and formwork.

Falsework is any temporary construction used to support the permanent structure until it becomes self-supporting. Formwork is the temporary structure or mold used to retain plastic or fluid concrete in its designated shape until it hardens. Access scaffolding is a temporary structure that functions as a work platform that supports construction personnel, materials, and tools, but is not intended to support the structure. Scaffolding systems that are used to temporarily support permanent structures (as opposed to functioning as work platforms) are considered to be falsework under the definitions given. Shoring is a component of falsework such as horizontal, vertical, or inclined support members. Where the term "temporary works" is used, it includes all of the temporary facilities used in bridge construction that do not become part of the permanent structure.

Design and construct safe and adequate temporary works that will support all loads imposed and provide the necessary rigidity to achieve the lines and grades shown on the plans in the final structure.

2.0 MATERIALS

Select materials suitable for temporary works; however, select materials that also ensure the safety and quality required by the design assumptions. The Engineer has authority to reject material on the basis of its condition, inappropriate use, safety, or nonconformance with the plans. Clearly identify allowable loads or stresses for all materials or manufactured devices on the plans. Revise the plan and notify the Engineer if any change to materials or material strengths is required.

3.0 DESIGN REQUIREMENTS

A. Working Drawings

Provide working drawings for items as specified in the contract, or as required by the Engineer, with design calculations and supporting data in sufficient detail to permit a structural and safety review of the proposed design of the temporary work.

On the drawings, show all information necessary to allow the design of any component to be checked independently as determined by the Engineer.

When concrete placement is involved, include data such as the drawings of proposed sequence, rate of placement, direction of placement, and location of all construction joints. Submit the number of copies as called for by the contract.

DocuSign Envelope ID: 4DF47DCF-19AF-4CA9-A4AC-BF8613DE0321

ST-15

When required, have the drawings and calculations prepared under the guidance of, and sealed by, a North Carolina Registered Professional Engineer who is knowledgeable in temporary works design.

If requested by the Engineer, submit with the working drawings manufacturer's catalog data listing the weight of all construction equipment that will be supported on the temporary work. Show anticipated total settlements and/or deflections of falsework and forms on the working drawings. Include falsework footing settlements, joint take-up, and deflection of beams or girders.

As an option for the Contractor, overhang falsework hangers may be uniformly spaced, at a maximum of 36 inches, provided the following conditions are met:

Member Type (PCG)	Member Depth, (inches)	Max. Overhang Width, (inches)	Max. Slab Edge Thickness, (inches)	Max. Screed Wheel Weight, (lbs.)	Bracket Min. Vertical Leg Extension, (inches)
II	36	39	14	2000	26
III	45	42	14	2000	35
IV	54	45	14	2000	44
MBT	63	51	12	2000	50
MBT	72	55	12	1700	48

Overhang width is measured from the centerline of the girder to the edge of the deck slab.

For Type II, III & IV prestressed concrete girders (PCG), 45-degree cast-in-place half hangers and rods must have a minimum safe working load of 6,000 lbs.

For MBT prestressed concrete girders, 45-degree angle holes for falsework hanger rods shall be cast through the girder top flange and located, measuring along the top of the member, 1'-2 ½" from the edge of the top flange. Hanger hardware and rods must have a minimum safe working load of 6,000 lbs.

The overhang bracket provided for the diagonal leg shall have a minimum safe working load of 3,750 lbs. The vertical leg of the bracket shall extend to the point that the heel bears on the girder bottom flange, no closer than 4 inches from the bottom of the member. However, for 72-inch members, the heel of the bracket shall bear on the web, near the bottom flange transition.

Provide adequate overhang falsework and determine the appropriate adjustments for deck geometry, equipment, casting procedures and casting conditions.

DocuSign Envelope ID: 4DF47DCF-19AF-4CA9-A4AC-BF8613DE0321

If the optional overhang falsework spacing is used, indicate this on the falsework submittal and advise the girder producer of the proposed details. Failure to notify the Engineer of hanger type and hanger spacing on prestressed concrete girder casting drawings may delay the approval of those drawings.

Falsework hangers that support concentrated loads and are installed at the edge of thin top flange concrete girders (such as bulb tee girders) shall be spaced so as not to exceed 75% of the manufacturer's stated safe working load. Use of dual leg hangers (such as Meadow Burke HF-42 and HF-43) are not allowed on concrete girders with thin top flanges. Design the falsework and forms supporting deck slabs and overhangs on girder bridges so that there will be no differential settlement between the girders and the deck forms during placement of deck concrete.

When staged construction of the bridge deck is required, detail falsework and forms for screed and fluid concrete loads to be independent of any previous deck pour components when the mid-span girder deflection due to deck weight is greater than ¾".

Note on the working drawings any anchorages, connectors, inserts, steel sleeves or other such devices used as part of the falsework or formwork that remains in the permanent structure. If the plan notes indicate that the structure contains the necessary corrosion protection required for a Corrosive Site, epoxy coat, galvanize or metalize these devices. Electroplating will not be allowed. Any coating required by the Engineer will be considered incidental to the various pay items requiring temporary works.

Design falsework and formwork requiring submittals in accordance with the 1995 AASHTO *Guide Design Specifications for Bridge Temporary Works* except as noted herein.

1. Wind Loads

   Table 2.2 of Article 2.2.5.1 is modified to include wind velocities up to 110 mph. In addition, Table 2.2A is included to provide the maximum wind speeds by county in North Carolina.

Table 2.2 - Wind Pressure Values

Height Zone feet above ground	Pressure, lb/ft^2 for Indicated Wind Velocity, mph				
	70	80	90	100	110
0 to 30	15	20	25	30	35
30 to 50	20	25	30	35	40
50 to 100	25	30	35	40	45
over 100	30	35	40	45	50

2. Time of Removal

   The following requirements replace those of Article 3.4.8.2.

DocuSign Envelope ID: 4DF47DCF-19AF-4CA9-A4AC-BF8613DE0321

ST-17

Do not remove forms until the concrete has attained strengths required in Article 420-16 of the Standard Specifications and these Special Provisions.

Do not remove forms until the concrete has sufficient strength to prevent damage to the surface.

DocuSign Envelope ID: 4DF47DCF-19AF-4CA9-A4AC-BF8613DE0321

ST-18

R-2303E Sampson

Table 2.2A - Steady State Maximum Wind Speeds by Counties in North Carolina

COUNTY	25 YR (mph)	COUNTY	25 YR (mph)	COUNTY	25 YR (mph)
Alamance	70	Franklin	70	Pamlico	100
Alexander	70	Gaston	70	Pasquotank	100
Alleghany	70	Gates	90	Pender	100
Anson	70	Graham	80	Perquimans	100
Ashe	70	Granville	70	Person	70
Avery	70	Greene	80	Pitt	90
Beaufort	100	Guilford	70	Polk	80
Bertie	90	Halifax	80	Randolph	70
Bladen	90	Harnett	70	Richmond	70
Brunswick	100	Haywood	80	Robeson	80
Buncombe	80	Henderson	80	Rockingham	70
Burke	70	Hertford	90	Rowan	70
Cabarrus	70	Hoke	70	Rutherford	70
Caldwell	70	Hyde	110	Sampson	90
Camden	100	Iredell	70	Scotland	70
Carteret	110	Jackson	80	Stanley	70
Caswell	70	Johnston	80	Stokes	70
Catawba	70	Jones	100	Surry	70
Cherokee	80	Lee	70	Swain	80
Chatham	70	Lenoir	90	Transylvania	80
Chowan	90	Lincoln	70	Tyrell	100
Clay	80	Macon	80	Union	70
Cleveland	70	Madison	80	Vance	70
Columbus	90	Martin	90	Wake	70
Craven	100	McDowell	70	Warren	70
Cumberland	80	Mecklenburg	70	Washington	100
Currituck	100	Mitchell	70	Watauga	70
Dare	110	Montgomery	70	Wayne	80
Davidson	70	Moore	70	Wilkes	70
Davie	70	Nash	80	Wilson	80
Duplin	90	New Hanover	100	Yadkin	70
Durham	70	Northampton	80	Yancey	70
Edgecombe	80	Onslow	100		
Forsyth	70	Orange	70		

DocuSign Envelope ID: 4DF47DCF-19AF-4CA9-A4AC-BF8613DE0321

B. Review and Approval

The Engineer is responsible for the review and approval of temporary works' drawings.

Submit the working drawings sufficiently in advance of proposed use to allow for their review, revision (if needed), and approval without delay to the work.

The time period for review of the working drawings does not begin until complete drawings and design calculations, when required, are received by the Engineer.

Do not start construction of any temporary work for which working drawings are required until the drawings have been approved. Such approval does not relieve the Contractor of the responsibility for the accuracy and adequacy of the working drawings.

4.0 CONSTRUCTION REQUIREMENTS

All requirements of Section 420 of the Standard Specifications apply.

Construct temporary works in conformance with the approved working drawings. Ensure that the quality of materials and workmanship employed is consistent with that assumed in the design of the temporary works. Do not weld falsework members to any portion of the permanent structure unless approved. Show any welding to the permanent structure on the approved construction drawings.

Provide tell-tales attached to the forms and extending to the ground, or other means, for accurate measurement of falsework settlement. Make sure that the anticipated compressive settlement and/or deflection of falsework does not exceed 1 inch. For cast-in-place concrete structures, make sure that the calculated deflection of falsework flexural members does not exceed 1/240 of their span regardless of whether or not the deflection is compensated by camber strips.

A. Maintenance and Inspection

Inspect and maintain the temporary work in an acceptable condition throughout the period of its use. Certify that the manufactured devices have been maintained in a condition to allow them to safely carry their rated loads. Clearly mark each piece so that its capacity can be readily determined at the job site.

Perform an in-depth inspection of an applicable portion(s) of the temporary works, in the presence of the Engineer, not more than 24 hours prior to the beginning of each concrete placement. Inspect other temporary works at least once a month to ensure that they are functioning properly. Have a North Carolina Registered Professional Engineer inspect the cofferdams, shoring, sheathing, support of excavation structures, and support systems for load tests prior to loading.

DocuSign Envelope ID: 4DF47DCF-19AF-4CA9-A4AC-BF8613DE0321

B. Foundations

Determine the safe bearing capacity of the foundation material on which the supports for temporary works rest. If required by the Engineer, conduct load tests to verify proposed bearing capacity values that are marginal or in other high-risk situations.

The use of the foundation support values shown on the contract plans of the permanent structure is permitted if the foundations are on the same level and on the same soil as those of the permanent structure.

Allow for adequate site drainage or soil protection to prevent soil saturation and washout of the soil supporting the temporary works supports.

If piles are used, the estimation of capacities and later confirmation during construction using standard procedures based on the driving characteristics of the pile is permitted. If preferred, use load tests to confirm the estimated capacities; or, if required by the Engineer conduct load tests to verify bearing capacity values that are marginal or in other high risk situations.

The Engineer reviews and approves the proposed pile and soil bearing capacities.

5.0 REMOVAL

Unless otherwise permitted, remove and keep all temporary works upon completion of the work. Do not disturb or otherwise damage the finished work.

Remove temporary works in conformance with the contract documents. Remove them in such a manner as to permit the structure to uniformly and gradually take the stresses due to its own weight.

6.0 METHOD OF MEASUREMENT

Unless otherwise specified, temporary works will not be directly measured.

7.0 BASIS OF PAYMENT

Payment at the contract unit prices for the various pay items requiring temporary works will be full compensation for the above falsework and formwork.

DocuSign Envelope ID: 4DF47DCF-19AF-4CA9-A4AC-BF8613DE0321

ST-21

R-2303E Sampson

SUBMITTAL OF WORKING DRAWINGS **(6-28-17)**

1.0 GENERAL

Submit working drawings in accordance with Article 105-2 of the *Standard Specifications* and this provision. For this provision, "submittals" refers to only those listed in this provision. The list of submittals contained herein does not represent a list of required submittals for the project. Submittals are only necessary for those items as required by the contract. Make submittals that are not specifically noted in this provision directly to the Engineer. Either the Structures Management Unit or the Geotechnical Engineering Unit or both units will jointly review submittals.

If a submittal contains variations from plan details or specifications or significantly affects project cost, field construction or operations, discuss the submittal with and submit all copies to the Engineer. State the reason for the proposed variation in the submittal. To minimize review time, make sure all submittals are complete when initially submitted. Provide a contact name and information with each submittal. Direct any questions regarding submittal requirements to the Engineer, Structures Management Unit contacts or the Geotechnical Engineering Unit contacts noted below.

In order to facilitate in-plant inspection by NCDOT and approval of working drawings, provide the name, address and telephone number of the facility where fabrication will actually be done if different than shown on the title block of the submitted working drawings. This includes, but is not limited to, precast concrete items, prestressed concrete items and fabricated steel or aluminum items.

2.0 ADDRESSES AND CONTACTS

For submittals to the Structures Management Unit, use the following addresses:

Via US mail:

Mr. B. C. Hanks, P. E.
State Structures Engineer
North Carolina Department
of Transportation
Structures Management Unit
1581 Mail Service Center
Raleigh, NC 27699-1581

Attention: Mr. J. L. Bolden, P. E.

Via other delivery service:

Mr. B. C. Hanks, P. E.
State Structures Engineer
North Carolina Department
of Transportation
Structures Management Unit
1000 Birch Ridge Drive
Raleigh, NC 27610

Attention: Mr. J. L. Bolden, P. E.

Submittals may also be made via email.

Send submittals to:

jlbolden@ncdot.gov (James Bolden)

Send an additional e-copy of the submittal to the following address:

eomile@ncdot.gov (Emmanuel Omile)

mrorie@ncdot.gov (Madonna Rorie)

DocuSign Envelope ID: 4DF47DCF-19AF-4CA9-A4AC-BF8613DE0321

ST-22

For submittals to the Geotechnical Engineering Unit, use the following addresses:

For projects in Divisions 1-7, use the following Eastern Regional Office address:

Via US mail:

Mr. Chris Kreider, P. E.
Eastern Regional Geotechnical Manager
North Carolina Department of Transportation
Geotechnical Engineering Unit
Eastern Regional Office
1570 Mail Service Center
Raleigh, NC 27699-1570

Via other delivery service:

Mr. Chris Kreider, P. E.
Eastern Regional Geotechnical Manager
North Carolina Department of Transportation
Geotechnical Engineering Unit
Eastern Regional Office
3301 Jones Sausage Road, Suite 100
Garner, NC 27529

Via Email: EastGeotechnicalSubmittal@ncdot.gov

For projects in Divisions 8-14, use the following Western Regional Office address:

Via US mail or other delivery service:

Mr. Eric Williams, P. E.
Western Regional Geotechnical Manager
North Carolina Department of Transportation
Geotechnical Engineering Unit
Western Regional Office
5253 Z Max Boulevard
Harrisburg, NC 28075

Via Email: WestGeotechnicalSubmittal@ncdot.gov

The status of the review of structure-related submittals sent to the Structures Management Unit can be viewed from the Unit's website, via the "Drawing Submittal Status" link.

The status of the review of geotechnical-related submittals sent to the Geotechnical Engineering Unit can be viewed from the Unit's website, via the "Geotechnical Construction Submittals" link.

Direct any questions concerning submittal review status, review comments or drawing markups to the following contacts:

Primary Structures Contact: James Bolden (919) 707 – 6408
(919) 250 – 4082 facsimile
jlbolden@ncdot.gov

Secondary Structures Contacts: Emmanuel Omile (919) 707 – 6451

DocuSign Envelope ID: 4DF47DCF-19AF-4CA9-A4AC-BF8613DE0321

Madonna Rorie (919) 707 – 6508

Eastern Regional Geotechnical Contact (Divisions 1-7):
Chris Kreider (919) 662 – 4710
ckreider@ncdot.gov

Western Regional Geotechnical Contact (Divisions 8-14):
Eric Williams (704) 455 – 8902
ewilliams3@ncdot.gov

3.0 SUBMITTAL COPIES

Furnish one complete copy of each submittal, including all attachments, to the Engineer. At the same time, submit the number of hard copies shown below of the same complete submittal directly to the Structures Management Unit and/or the Geotechnical Engineering Unit.

The first table below covers "Structure Submittals". The Engineer will receive review comments and drawing markups for these submittals from the Structures Management Unit. The second table in this section covers "Geotechnical Submittals". The Engineer will receive review comments and drawing markups for these submittals from the Geotechnical Engineering Unit.

Unless otherwise required, submit one set of supporting calculations to either the Structures Management Unit or the Geotechnical Engineering Unit unless both units require submittal copies in which case submit a set of supporting calculations to each unit. Provide additional copies of any submittal as directed.

STRUCTURE SUBMITTALS

Submittal	Copies Required by Structures Management Unit	Copies Required by Geotechnical Engineering Unit	Contract Reference Requiring Submittal [1]
Arch Culvert Falsework	5	0	Plan Note, SN Sheet & "Falsework and Formwork"
Box Culvert Falsework [7]	5	0	Plan Note, SN Sheet & "Falsework and Formwork"
Cofferdams	6	2	Article 410-4
Foam Joint Seals [6]	9	0	"Foam Joint Seals"

DocuSign Envelope ID: 4DF47DCF-19AF-4CA9-A4AC-BF8613DE0321

Expansion Joint Seals (hold down plate type with base angle)	9	0	"Expansion Joint Seals"
Expansion Joint Seals (modular)	2, then 9	0	"Modular Expansion Joint Seals"
Falsework & Forms [2] (substructure)	8	0	Article 420-3 & "Falsework and Formwork"
Falsework & Forms (superstructure)	8	0	Article 420-3 & "Falsework and Formwork"
Girder Erection over Railroad	5	0	Railroad Provisions
Maintenance and Protection of Traffic Beneath Proposed Structure	8	0	"Maintenance and Protection of Traffic Beneath Proposed Structure at Station ___"
Metal Bridge Railing	8	0	Plan Note
Metal Stay-in-Place Forms	8	0	Article 420-3
Metalwork for Elastomeric Bearings [4,5]	7	0	Article 1072-8
Miscellaneous Metalwork [4,5]	7	0	Article 1072-8
Disc Bearings [4]	8	0	"Disc Bearings"
Overhead and Digital Message Signs (DMS) (metalwork and foundations)	13	0	Applicable Provisions
Placement of Equipment on Structures (cranes, etc.)	7	0	Article 420-20
Precast Concrete Box Culverts	2, then 1 reproducible	0	"Optional Precast Reinforced Concrete Box Culvert at Station ___"
Prestressed Concrete Cored Slab (detensioning sequences) [3]	6	0	Article 1078-11
Prestressed Concrete Deck Panels	6 and 1 reproducible	0	Article 420-3

DocuSign Envelope ID: 4DF47DCF-19AF-4CA9-A4AC-BF8613DE0321

Prestressed Concrete Girder (strand elongation and detensioning sequences)	6	0	Articles 1078-8 and 1078-11
Removal of Existing Structure over Railroad	5	0	Railroad Provisions
Revised Bridge Deck Plans (adaptation to prestressed deck panels)	2, then 1 reproducible	0	Article 420-3
Revised Bridge Deck Plans (adaptation to modular expansion joint seals)	2, then 1 reproducible	0	"Modular Expansion Joint Seals"
Sound Barrier Wall (precast items)	10	0	Article 1077-2 & "Sound Barrier Wall"
Sound Barrier Wall Steel Fabrication Plans [5]	7	0	Article 1072-8 & "Sound Barrier Wall"
Structural Steel [4]	2, then 7	0	Article 1072-8
Temporary Detour Structures	10	2	Article 400-3 & "Construction, Maintenance and Removal of Temporary Structure at Station ____"
TFE Expansion Bearings [4]	8	0	Article 1072-8

FOOTNOTES

1. References are provided to help locate the part of the contract where the submittals are required. References in quotes refer to the provision by that name. Articles refer to the *Standard Specifications*.
2. Submittals for these items are necessary only when required by a note on plans.
3. Submittals for these items may not be required. A list of pre-approved sequences is available from the producer or the Materials & Tests Unit.
4. The fabricator may submit these items directly to the Structures Management Unit.
5. The two sets of preliminary submittals required by Article 1072-8 of the *Standard Specifications* are not required for these items.
6. Submittals for Fabrication Drawings are not required. Submittals for Catalogue Cuts of Proposed Material are required. See Section 5.A of the referenced provision.
7. Submittals are necessary only when the top slab thickness is 18" or greater.

DocuSign Envelope ID: 4DF47DCF-19AF-4CA9-A4AC-BF8613DE0321

ST-26

R-2303E Sampson

DocuSign Envelope ID: 4DF47DCF-19AF-4CA9-A4AC-BF8613DE0321

ST-27

GEOTECHNICAL SUBMITTALS

Submittal	Copies Required by Geotechnical Engineering Unit	Copies Required by Structures Management Unit	Contract Reference Requiring Submittal [1]
Drilled Pier Construction Plans [2]	1	0	Subarticle 411-3(A)
Crosshole Sonic Logging (CSL) Reports [2]	1	0	Subarticle 411-5(A)(2)
Pile Driving Equipment Data Forms [2,3]	1	0	Subarticle 450-3(D)(2)
Pile Driving Analyzer (PDA) Reports [2]	1	0	Subarticle 450-3(F)(3)
Retaining Walls [4]	1 drawings, 1 calculations	2 drawings	Applicable Provisions
Temporary Shoring [4]	1 drawings, 1 calculations	2 drawings	"Temporary Shoring" & "Temporary Soil Nail Walls"

FOOTNOTES

1. References are provided to help locate the part of the contract where the submittals are required. References in quotes refer to the provision by that name. Subarticles refer to the *Standard Specifications*.

2. Submit one hard copy of submittal to the Engineer. Submit a second copy of submittal electronically (PDF via email), US mail or other delivery service to the appropriate Geotechnical Engineering Unit regional office. Electronic submission is preferred.

3. The Pile Driving Equipment Data Form is available from: https://connect.ncdot.gov/resources/Geological/Pages/Geotech_Forms_Details.aspx

   See second page of form for submittal instructions.

4. Electronic copy of submittal is required. See referenced provision.

DocuSign Envelope ID: 4DF47DCF-19AF-4CA9-A4AC-BF8613DE0321

ST-28

R-2303E Sampson

CRANE SAFETY **(6-20-19)**

Comply with the manufacturer specifications and limitations applicable to the operation of any and all cranes and derricks. Prime contractors, sub-contractors, and fully operated rental companies shall comply with the current Occupational Safety and Health Administration (OSHA) regulations.

Submit all items listed below to the Engineer prior to beginning crane operations. Changes in personnel or equipment must be reported to the Engineer and all applicable items listed below must be updated and submitted prior to continuing with crane operations.

CRANE SAFETY SUBMITTAL LIST

A. **Competent Person:** Provide the name and qualifications of the "Competent Person" responsible for crane safety and lifting operations. The named competent person will have the responsibility and authority to stop any work activity due to safety concerns.

B. **Riggers:** Provide the qualifications and experience of the persons responsible for rigging operations. Qualifications and experience should include, but not be limited to, weight calculations, center of gravity determinations, selection and inspection of sling and rigging equipment, and safe rigging practices.

C. **Crane Inspections:** Inspection records for all cranes shall be current and readily accessible for review upon request.

D. **Certifications:** Crane operators shall be certified by the National Commission for the Certification of Crane Operators (NCCCO) or the National Center for Construction Education and Research (NCCER). Other approved nationally accredited programs will be considered upon request. In addition, crane operators shall have a current CDL medical card. Submit a list of crane operator(s) and include current certification for each type of crane operated (small hydraulic, large hydraulic, small lattice, large lattice) and medical evaluations for each operator.

DocuSign Envelope ID: 4DF47DCF-19AF-4CA9-A4AC-BF8613DE0321

ST-29

R-2303E Sampson

GROUT FOR STRUCTURES **(12-1-17)**

1.0 DESCRIPTION

This special provision addresses grout for use in pile blockouts, grout pockets, shear keys, dowel holes and recesses for structures. This provision does not apply to grout placed in post-tensioning ducts for bridge beams, girders, decks, end bent caps, or bent caps. Mix and place grout in accordance with the manufacturer's recommendations, the applicable sections of the Standard Specifications and this provision.

2.0 MATERIAL REQUIREMENTS

Unless otherwise noted on the plans, use a Type 3 Grout in accordance with Section 1003 of the Standard Specifications.

Initial setting time shall not be less than 10 minutes when tested in accordance with ASTM C266.

Construction loading and traffic loading shall not be allowed until the 3 day compressive strength is achieved.

3.0 SAMPLING AND PLACEMENT

Place and maintain components in final position until grout placement is complete and accepted. Concrete surfaces to receive grout shall be free of defective concrete, laitance, oil, grease and other foreign matter. Saturate concrete surfaces with clean water and remove excess water prior to placing grout.

4.0 BASIS OF PAYMENT

No separate payment will be made for "Grout for Structures". The cost of the material, equipment, labor, placement, and any incidentals necessary to complete the work shall be considered incidental to the structure item requiring grout.

DocuSign Envelope ID: 4DF47DCF-19AF-4CA9-A4AC-BF8613DE0321

ST-30

R-2303E Sampson

ASBESTOS ASSESSMENT FOR BRIDGE DEMOLITION AND RENOVATION ACTIVITIES **(12-30-15)**

1.0 INSPECTION FOR ASBESTOS CONTAINING MATERIAL

Prior to conducting bridge demolition or renovation activities, the Contractor shall thoroughly inspect the bridge or affected components for the presence of asbestos containing material (ACM) using a firm prequalified by NCDOT to perform asbestos surveys. The inspection must be performed by a N.C. accredited asbestos inspector with experience inspecting bridges or other industrial structures. The N.C. accredited asbestos inspector must conduct a thorough inspection, identifying all asbestos-containing material as required by the Environmental Protection Agency National Emission Standards for Hazardous Air Pollutants (NESHAP) Code of Federal Regulations (CFR) 40 CFR, Part 61, Subpart M.

The Contractor shall submit an inspection report to the Engineer, which at a minimum must include information required in 40 CFR 763.85 (a)(4) vi)(A)-(E), as well as a project location map, photos of existing structure, the date of inspection and the name, N.C. accreditation number, and signature of the N.C. accredited asbestos inspector who performed the inspection and completed the report. The cover sheet of the report shall include project identification information. Place the following notes on the cover sheet of the report and check the appropriate box:

___ ACM was found
___ ACM was not found

2.0 REMOVAL AND DISPOSAL OF ASBESTOS CONTAINING MATERIAL

If ACM is found, notify the Engineer. Compensation for removal and disposal of ACM is considered extra work in accordance with Article 104-7 of the Standard Specifications.

An Asbestos Removal Permit must be obtained from the Health Hazards Control Unit (HHCU) of the N.C. Department of Health & Human Services, Division of Public Health, if more than 35 cubic feet, 160 square feet, or 260 linear feet of regulated ACM (RACM) is to be removed from a structure and this work must be completed by a contractor prequalified by NCDOT to perform asbestos abatement. RACM is defined in 40 CFR, Part 61, Subpart M. Note: 40 CFR 763.85 (a)(4) vi)(D) defines ACM as surfacing, TSI and Miscellaneous which does not meet the NESHAP RACM.

3.0 DEMOLITION NOTIFICATION

Even if no ACM is found (or if quantities are less than those required for a permit), a Demolition Notification (DHHS-3768) must be submitted to the HHCU. Notifications and Asbestos Permit applications require an original signature and must be submitted to the HHCU 10 working days prior to beginning demolition activities. The 10 working day period starts based on the post-marked date or date of hand delivery. Demolition that does not begin as originally notified requires submission of a separate revision form HHCU 3768-R to HHCU. Reference the North Carolina Administrative Code, Chapter 10A, Subchapter 41C, Article .0605 for directives on revision submissions.

DocuSign Envelope ID: 4DF47DCF-19AF-4CA9-A4AC-BF8613DE0321

Contact Information
Health Hazards Control Unit (HHCU)
N.C. Department of Health and Human Services
1912 Mail Service Center
Raleigh, NC 27699-1912
Telephone: (919) 707-5950
Fax: (919) 870-4808

4.0 SPECIAL CONSIDERATIONS

Buncombe, Forsyth, and Mecklenburg counties also have asbestos permitting and NESHAP requirements must be followed. For projects involving permitted RACM removals, both the applicable county and the state (HHCU) must be notified.

For demolitions with no RACM, only the local environmental agencies must be notified. Contact information is as follows:

Buncombe County
WNC Regional Air Pollution Control Agency
49 Mt. Carmel Road
Asheville, NC 28806
(828) 250-6777

Forsyth County
Environmental Affairs Department
537 N. Spruce Street
Winston-Salem, NC 27101
(336) 703-2440

Mecklenburg County
Land Use and Environmental Services Agency
Mecklenburg Air Quality
700 N. Tryon Street
Charlotte, NC 28202
(704) 336-5430

5.0 ADDITIONAL INFORMATION

Additional information may be found on N.C. asbestos rules, regulations, procedures and N.C. accredited inspectors, as well as associated forms for demolition notifications and asbestos permit applications at the N.C. Asbestos Hazard Management Program website:

www.epi.state.nc.us/epi/asbestos/ahmp.html

DocuSign Envelope ID: 4DF47DCF-19AF-4CA9-A4AC-BF8613DE0321

6.0 BASIS OF PAYMENT

Payment for the work required in this provision will be at the lump sum contract unit price for "Asbestos Assessment". Such payment will be full compensation for all asbestos inspections, reports, permitting and notifications.

PROJECT SPECIAL PROVISION

(10-18-95) (Rev. 3-21-17)) Z-1a

PERMITS

The Contractor's attention is directed to the following permits, which have been issued to the Department of Transportation by the authority granting the permit.

PERMIT	AUTHORITY GRANTING THE PERMIT
Dredge and Fill and/or Work in Navigable Waters (404)	U. S. Army Corps of Engineers
Water Quality (401)	Division of Environmental Management, DEQ State of North Carolina

The Contractor shall comply with all applicable permit conditions during construction of this project. Those conditions marked by * are the responsibility of the Department and the Contractor has no responsibility in accomplishing those conditions.

Agents of the permitting authority will periodically inspect the project for adherence to the permits.

The Contractor's attention is also directed to Articles 107-10 and 107-13 of the *2018 Standard Specifications* and the following:

Should the Contractor propose to utilize construction methods (such as temporary structures or fill in waters and/or wetlands for haul roads, work platforms, cofferdams, etc.) not specifically identified in the permit (individual, general, or nationwide) authorizing the project it shall be the Contractor's responsibility to coordinate with the Engineer to determine what, if any, additional permit action is required. The Contractor shall also be responsible for initiating the request for the authorization of such construction method by the permitting agency. The request shall be submitted through the Engineer. The Contractor shall not utilize the construction method until it is approved by the permitting agency. The request normally takes approximately 60 days to process; however, no extensions of time or additional compensation will be granted for delays resulting from the Contractor's request for approval of construction methods not specifically identified in the permit.

Where construction moratoriums are contained in a permit condition which restricts the Contractor's activities to certain times of the year, those moratoriums will apply only to the portions of the work taking place in the restricted waters, wetlands or buffer zones, provided that activities outside those areas is done in such a manner as to not affect the restricted waters, wetlands or buffer zones.

P-2

DEPARTMENT OF THE ARMY
WILMINGTON DISTRICT, CORPS OF ENGINEERS
69 DARLINGTON AVENUE
WILMINGTON, NORTH CAROLINA 28403-1343

October 30, 2019

Regulatory Division

Action ID. SAW-1992-03237

Karen E. Collette, PE
Division 3 Engineer
N.C. Department of Transportation
5501 Barbados Blvd.
Castle Hayne, NC 28429

Dear Ms. Collette:

Reference the Department of the Army (DA) permit issued on December 12, 2012, for the discharge of fill material into waters and wetlands adjacent to various Creeks, and their tributaries in order to construct TIP# R-2303 (NC 24), in Cumberland County, North Carolina. This was a phased permit for the entire project. However, as a phased permit the only construction authorized was on specific segments where levels of design had reached the final stage and compensatory mitigation had been secured. Subsequent permit modifications would authorize construction of segments within the limits of the original permit.

Reference is also made to your permit modification dated January 29, 2013 with revision dated February 25, 2013. Authorization to construct Section B of TIP#R-2303 starting east of Stedman in Cumberland County and ending west of Roseboro in Sampson County, a total of 6.891 miles was issued March 5, 2013. Authorization to construct Sections C and D was issued on July 8, 2013, which totals 13.3 miles starting in north of Roseboro and terminating near Clinton in Sampson County. Section A was modified On October 30, 2015 to clarify impacts to site # 8. The permit expiration date was revised in 2017 with a new permit expiration date of December 31, 2022.

Further reference your September 23, 2019 request for modification to the Individual Section 404 permit. This request is for authorization to construct section E of R-2303 which is a 1.83 miles project starting on the west side near US 701 Bus. and extending east near Cecil Odie Road along Hwy 24 in Sampson County.

I have determined that the proposed project modifications described above are not contrary to the public interest and consistent with the 404 (B)(1) and therefore, the DA permit is hereby modified. The following conditions specific to Section E have been added:

All original conditions in the December 12, 2012 and subsequent modifications remain enforceable with an expiration date of December 31, 2022. The Special Conditions for this permit modification are included:

1. **Work Limits**: All work authorized by this permit shall be performed in strict compliance with the attached permit plans 1-37 of 37 dated 8/9/2019, 8/27/2019, 10/23/2019, and 10/28/2019 which are a part of this permit. The Permittee shall ensure that the construction design plans for this project do not deviate from the permit plans attached to this authorization. Any modification to the attached permit plans must be approved by the U.S. Army Corps of Engineers (Corps) prior to any active construction in waters or wetlands.

2. **Temporary Fills**: Within thirty (30) days of the date of completing the authorized work, the Permittee shall remove all temporary fills in waters of the United States and restore the affected areas to pre-construction contours and elevations. The affected areas shall be re-vegetated with native, non-invasive vegetation as necessary to minimize erosion and ensure site stability.

* 3. **Mitigation**: In order to compensate for impacts associated with this permit, mitigation shall be provided in accordance with the provisions outlined on the most recent version of the attached Compensatory Mitigation Responsibility Transfer Form. The requirements of this form, including any special conditions listed on this form, are hereby incorporated as special conditions of this permit.

This modification approval will be utilized for future compliance of the project. If you have questions, please contact Brad Shaver of the Wilmington Regulatory Field Office, at telephone (910) 251-4611.

FOR THE COMMANDER

Monte Matthews Date: 2019.10.30 07:04:21 -04'00'

Monte Matthews
Lead Project Manager

DocuSign Envelope ID: 897305D2-A52D-4C9B-AAA7-78C43D8EE19B

ROY COOPER
Governor
MICHAEL S. REGAN
Secretary
LINDA CULPEPPER
Director

NORTH CAROLINA
Environmental Quality

November 7, 2019

Mason Herndon, Environmental Program Supervisor
NC DOT Division 3
5501 Barbados Blvd.
Castle Hayne, NC 28429

Subject: Revised Modification to the 401 Water Quality Certification Pursuant to Section 401 of the Federal Clean Water Act with ADDITIONAL CONDITIONS for Proposed improvements to NC Highway 24, US 421/US 701/SR1296 (Sunset Avenue) to west of SR 1920 (Moltonville Road) in Sampson County, TIP R-2303 Section E.
Federal Aid Project No. STPNHF-F-8-2(17)
NCDWR Project No. 20120240 v. 7 (revised)

Dear Mr. Herndon:

Attached hereto is a revised modification of Certification No. 3942 issued to The North Carolina Department of Transportation (NCDOT) dated September 24, 2012 and subsequent modifications issued on February 25, 2013, March 18, 2013, July 12, 2013, May 1, 2014 and October 30, 2015.

If we can be of further assistance, do not hesitate to contact us.

Sincerely,

DocuSigned by:
Amy Chapman
9C9886312DCD474...
Linda Culpepper, Director
Division of Water Resources

Attachment

Electronic copy only distribution:
Brad Shaver, US Army Corps of Engineers, Wilmington Field Office
Gary Jordan, US Fish and Wildlife Service
Travis Wilson, NC Wildlife Resources Commission
Beth Harmon, Division of Mitigation Services
Joanne Steenhuis, NC Division of Water Resources Wilmington Regional Office
File Copy

DocuSign Envelope ID: 897305D2-A52D-4C9B-AAA7-78C43D8EE19B

Revised Modification to the 401 Water Quality Certification Pursuant to Section 401 of the Federal Clean Water Act with ADDITIONAL CONDITIONS

THIS CERTIFICATION rescinds the modification dated October 29, 2019 and re- issues the certification in conformity with the requirements of Section 401 Public Laws 92-500 and 95-217 of the United States and subject to the North Carolina Division of Water Resources (NCDWR) Regulations in 15 NCAC 2H .0500 and 15A NCAC 2B This certification authorizes the NCDOT to impact an additional 1.895 acres of jurisdictional wetlands and additional 1617 linear feet of jurisdictional streams in Sampson County. The project shall be constructed pursuant to the modification dated received September 20, 2019 with subsequent information received on October 23 and 28, 2019. The authorized impacts are as described below:

Stream Impacts in the Cape Fear River Basin

Site Number/Station	Permanent Fill in Intermittent Stream (linear ft)	Temporary Fill in Intermittent Stream (linear ft)	Permanent Fill in Perennial Stream (linear ft)	Temporary Fill in Perennial Stream (linear ft)	Bank Stabilization (linear ft)	Total Stream Impact (linear ft)	Stream Impacts Requiring Mitigation (linear ft)
Site 1 (bank stabilization) L1-52+06 LT to 52+58 LT				10	44*	10	N/A
Site 1 (fill slope) L1-51+54 RT to 52+14 RT			252			252	N/A
Site 1 (bank stabilization) L1-52+15 RT to 52+61 RT				29	43*	29	N/A
Site 2 (fill slope) Y2-26+86 RT to 30+56 RT			793	20	54*	813	793
Site 3 (fill slope) Y2-21+85 RT to 24+66 RT	200	20				220	N/A
Site 4 (bank stabilization) Y2RPD-20+36 RT to 20+66 RT					52*	N/A	N/A
Site 4 (fill slope) Y2RPD-19+24RT to 20+11 RT			99			99	N/A
Site 7 (culvert) SR1-17+91			141			141	N/A
Site 7 (bank stabilization) SR1-17+85 LT to 18+29 LT					41*	N/A	N/A
Site 7 (bank stabilization) SR1-16+85 RT to 17+98 RT				10	52*	10	N/A
Site 7 (temporary diversion) SR1-16+99 LT to 18+18 LT				43		43	N/A
Total	200	20	1285	112	286*	1617	**793**

Total Stream Impact for Modification: 1617 linear feet

*- Bank stabilization above MHW does not count towards impacts

DocuSign Envelope ID: 897305D2-A52D-4C9B-AAA7-78C43D8EE19B

Wetland Impacts in the Cape Fear River Basin

Site Number/Station	Fill (ac)	Fill (temporary) (ac)	Excavation (ac)	Mechanized Clearing (ac)	Hand Clearing (ac)	Area under Bridge (ac)	Total Wetland Impact (ac)
Site 1 (bank stabilization) L1-52+06 LT to 52+58 LT					0.002*		N/A
Site 1 (fill slope) L1-51+54 RT to 52+14 RT	0.070			0.021	0.022*		0.091
Site 1 (bank stabilization) L1 52+15 RT to 52+61 RT	0.007						0.007
Site 2 (fill slope) Y2-26+86 RT to 30+56 RT	0.728			0.041	0.006 *		0.769
Site 3 (fill slope) Y2-21+85 RT to 24+66 RT	0.110			0.014			0.124
Site 5 (fill slope) L1-99+10 LT to 99+39 LT				0.002			0.002
Site 7 (fill slope) SR1- 14+52 LT to 18+61 LT	0.342			0.057	0.014*		0.399
Site 7 (bank stabilization) SR1 17+85 LT to 18+29 LT			0.012				0.012
Site 7 (fill slope) SR1-14+53 RT to 18+34 RT	0.360			0.045			0.405
Site 7 (temporary diversion) SR1-16+99 LT to 18+18 LT			0.014 temporary		0.098*		0.014
Site 7 (temporary diversion) SR1-16+74 RT to 17+21 RT			0.072 temporary		0.059*		0.072
Total	**1.617**		**0.012 Perm 0.086 Temp**	**0.180**	**0.201***		**1.895**

Total Wetland Impact for Modification: 1.895 acres.

*hand clearing is not considered wetland impacts by the DWR

The application provides adequate assurance that the discharge of fill material into the waters of the Cape Fear River Basin in conjunction with the proposed development will not result in a violation of applicable Water Quality Standards and discharge guidelines. Therefore, the State of North Carolina certifies that this activity will not violate the applicable portions of Sections 301, 302, 303, 306, 307 of PL 92-500 and PL 95-217 if conducted in accordance with the application and conditions hereinafter set forth.

This approval is only valid for the purpose and design that you submitted in your modified application dated received September 20, 2019 and subsequent information received on October 23, 2019 and on October 28, 2019. All the authorized activities and conditions of certification associated with the original Water Quality Certification dated September 24, 2012 and subsequent modifications issued on February 25, 2013, March 18, 2013, July 12, 2013, May 1, 2014 and October 30, 2015 still apply except where superseded by this certification. Should your project change, you are required to notify the NCDWR and submit a new application. If the property is sold, the new owner must be given a copy of this Certification and approval letter and is thereby responsible for complying with all the conditions. If any additional wetland impacts, or perennial stream impacts, for this project (now or in the future) exceed one acre or 300 linear feet, respectively, additional compensatory mitigation may be required as described in 15A NCAC 2H .0506 (h) (6) and (7). For this approval to remain valid, you are required to comply with all the conditions listed below. In addition, you should obtain all other federal, state or local permits before proceeding with your project including (but not limited to) Sediment and Erosion control, Coastal Stormwater, Non-discharge and Water Supply watershed regulations. This Certification shall expire on the same day as the expiration date of the corresponding Corps of Engineers Permit.

DocuSign Envelope ID: 897305D2-A52D-4C9B-AAA7-78C43D8EE19B

Conditions of Certification:

1. This revised modification is applicable only to the additional proposed activities. All of the authorized activities and conditions of certification associated with the original Water Quality Certification dated September 24, 2012 and subsequent modifications dated February 25, 2013, March 18, 2013, July 12, 2013, May 1, 2014 and October 30, 2015 still apply except where superseded by this certification.

2. The NCDOT Division Environmental Officer or Environmental Assistant will conduct a pre-construction meeting with all appropriate staff to ensure that the project supervisor and essential staff understand the potential issues with stream and pipe alignment at the permitted site. NCDWR staff shall be invited to the pre-construction meeting. [15A NCAC 02H.0506(b)(2) and (b)(3)

3. For the temporary impact sites (2 areas at Site 7) due to excavation, the DWR would suggest stockpiling/storing the wetland soils and root mat excavated from these areas, to be used to restore the sites to their original grade. It is also suggested to prevent the mixing of topsoil and subsoils to the greatest extent practicable by piling the topsoil and subsoils into separate piles. In the restoration of the sites, the topsoil should be backfilled into the temporary wetland impact areas only after the subsoils have been placed and compacted.

* 4. Due to the possibility that compaction and/or other site alterations might prevent the temporary wetland impact area from re-attaining jurisdictional wetland status; the permittee shall provide an update on the wetland areas temporarily impacted at Site 7. This update shall be conducted for two growing seasons after completion of the work at Site 7 and shall consist of photographs and a brief report on the progress of the areas in re-attaining wetland jurisdictional status. Upon submission of this update to the NCDWR, the permittee shall schedule an agency field meeting with the NCDWR to determine if the wetland areas temporarily impacted by this project have re-attained jurisdictional wetland status. If the wetland areas temporarily impacted by this project have not re-attained jurisdictional wetland status, the NCDWR shall determine if compensatory wetland mitigation is be required.

* 5. Compensatory mitigation for 793 linear feet of impact to streams is required. We understand that you have chosen to perform compensatory mitigation for impacts to streams through the North Carolina Division of Mitigation Service (DMS) (formerly NCEEP), and that the DMS has agreed to implement the mitigation for the project. The DMS has indicated in a letter dated September 24, 2019 that they will assume responsibility for satisfying the federal Clean Water Act compensatory mitigation requirements for the above-referenced project, in accordance with the DMS Mitigation Banking Instrument signed July 28, 2010.

* **6.** Compensatory mitigation for impacts to 1.809 acres of wetlands is required. We understand that you have chosen to perform compensatory mitigation for impacts to wetlands through the North Carolina Division of Mitigation Services (DMS) (formerly NCEEP), and that the DMS has agreed to implement the mitigation for the project. DMS has indicated in a letter dated September 24, 2019 that they will assume responsibility for satisfying the federal Clean Water Act compensatory mitigation requirements for the above-referenced project, in accordance with DMS's Mitigation Banking Instrument signed July 28, 2010

7. Erosion control matting in riparian areas shall not contain a nylon mesh grid which can impinge and entrap small animals. Matting should be secured in place by staples, stakes, or wherever possible live stakes of native trees. Riparian areas are defined as an area that is adjacent to a body of water. [15A NCAC 02B. 0211]

8. Design, installation, operation, and maintenance of all sediment and erosion control measures shall be equal to or exceed the requirements specified in the most recent version of the *North Carolina Sediment and Erosion Control Manual,* or for linear transportation projects, the *NCDOT Sediment and Erosion Control Manual.*

DocuSign Envelope ID: 897305D2-A52D-4C9B-AAA7-78C43D8EE19B

9. All devices shall be maintained on all construction sites, borrow sites, and waste pile (spoil) sites, including contractor-owned or leased borrow pits associated with the project. Sufficient materials required for stabilization and/or repair of erosion control measures and stormwater routing and treatment shall be on site at all times.

10. For borrow pit sites, the erosion and sediment control measures shall be designed, installed, operated, and maintained in accordance with the most recent version of the *North Carolina Surface Mining Manual.* Reclamation measures and implementation shall comply with the reclamation in accordance with the requirements of the Sedimentation Pollution Control Act and the Mining Act of 1971.

11. Bridge deck drains shall not discharge directly into the stream. Stormwater shall be directed across the bridge and pre-treated through site-appropriate means (grassed swales, pre-formed scour holes, vegetated buffers, etc.) before entering the stream. To meet the requirements of NCDOT's NPDES permit NCS000250, please refer to the most recent version of the *North Carolina Department of Transportation Stormwater Best Management Practices Toolbox* manual for approved measures. [15A NCAC 02H .0507(d)(2) and 15A NCAC 02H .0506(b)(5)]

12. A turbidity curtain will be installed in the stream if driving or drilling activities occur within the stream channel, on the stream bank, or within 5 feet of the top of bank, or during the removal of bents from an old bridge. This condition can be waived with prior approval from the NCDWR. [15A NCAC 02H .0506(b)(3)

13. All bridge construction shall be performed from the existing bridge, temporary work bridges, temporary causeways, or floating or sunken barges. If work conditions require barges, they shall be floated into position and then sunk. The barges shall not be sunk and then dragged into position. Under no circumstances should barges be dragged along the bottom of the surface water. [15A NCAC 02H .0506(b)(3)

14. Unless otherwise approved in this certification, placement of culverts and other structures in open waters and streams, shall be placed below the elevation of the streambed by one foot for all culverts with a diameter greater than 48 inches, and 20 percent of the culvert diameter for culverts having a diameter less than 48 inches, to allow low flow passage of water and aquatic life. Design and placement of culverts and other structures including temporary erosion control measures shall not be conducted in a manner that may result in dis-equilibrium of wetlands or streambeds or banks, adjacent to or upstream and down stream of the above structures. The applicant is required to provide evidence that the equilibrium is being maintained if requested in writing by the NCDWR. If this condition is unable to be met due to bedrock or other limiting features encountered during construction, please contact the NCDWR for guidance on how to proceed and to determine whether or not a permit modification will be required. [15A NCAC 02H.0506(b)(2)]

15. If multiple pipes or barrels are required, they shall be designed to mimic natural stream cross section as closely as possible including pipes or barrels at flood plain elevation and/or sills where appropriate. Widening the stream channel should be avoided. Stream channel widening at the inlet or outlet end of structures typically decreases water velocity causing sediment deposition that requires increased maintenance and disrupts aquatic life passage. [15A NCAC 02H.0506(b)(2)]

16. Riprap shall not be placed in the active thalweg channel or placed in the streambed in a manner that precludes aquatic life passage. Bioengineering boulders or structures should be properly designed, sized and installed. [15A NCAC 02H.0506(b)(2)]

Violations of any condition herein set forth may result in revocation of this Certification and may result in criminal and/or civil penalties. This Certification shall become null and void unless the above conditions are made conditions of the Federal 404 and/or Coastal Area Management Act Permit. This Certification shall expire upon the expiration of the 404 or CAMA permit.

DocuSign Envelope ID: 897305D2-A52D-4C9B-AAA7-78C43D8EE19B

If you wish to contest any statement in the attached Certification you must file a petition for an administrative hearing. You may obtain the petition form from the office of Administrative hearings. You must file the petition with the office of Administrative Hearings within sixty (60) days of receipt of this notice. A petition is considered filed when it is received in the office of Administrative Hearings during normal office hours. The Office of Administrative Hearings accepts filings Monday through Friday between the hours of 8:00am and 5:00pm, except for official state holidays. The original and one (1) copy of the petition must be filed with the Office of Administrative Hearings.

The petition may be faxed-provided the original and one copy of the document is received by the Office of Administrative Hearings within five (5) business days following the faxed transmission.
The mailing address for the Office of Administrative Hearings is:

Office of Administrative Hearings
6714 Mail Service Center
Raleigh, NC 27699-6714
Telephone: (919) 431-3000, Facsimile: (919) 431-3100

A copy of the petition must also be served on DEQ as follows:

Mr. Bill F. Lane, General Counsel
Department of Environmental Quality
1601 Mail Service Center
Raleigh, NC 27699-1601

This the 7th day of November 2019
DIVISION OF WATER RESOURCES

DocuSigned by:
Amy Chapman
9C9886312DCD474...
Linda Culpepper, Director

WQC No. 3942

09/08/99

TIP PROJECT: R-2303E

CONTRACT:

See Sheet 1A For Index of Sheets
See Sheet 1B For Conventional Symbols

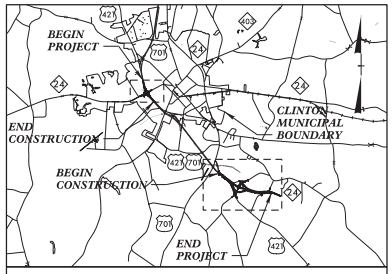

VICINITY MAP
(NOT TO SCALE)

STATE OF NORTH CAROLINA
DIVISION OF HIGHWAYS

SAMPSON COUNTY

STATE	STATE PROJECT REFERENCE NO.	SHEET NO.	TOTAL SHEETS
N.C.	R-2303E	1	

STATE PROJ. NO.	F.A. PROJ. NO.	DESCRIPTION
34416.1.S1		PE
34416.2.8		RW /UTIL.
		CONST.

LOCATION: NC 24 AT SR 1296 (SUNSET AVE) AND NC 24 FROM US 701 (SOUTHEAST BLVD.) TO EAST OF SR 1935 (CECIL-ODIE RD)

TYPE OF WORK: PAVING, GRADING, STRUCTURES, DRAINAGE, SIGNALS, PAVEMENT MARKINGS AND SIGNING

PERMIT DRAWING
SHEET 1 OF 37

WETLAND AND SURFACE WATER IMPACTS PERMIT

PART 2 OF 2

-L- STA. 26+50.00 BEGIN TIP PROJECT R-2303E
-L- PROJECT LIMITS BASED ON NAD 83 /95 DATUM

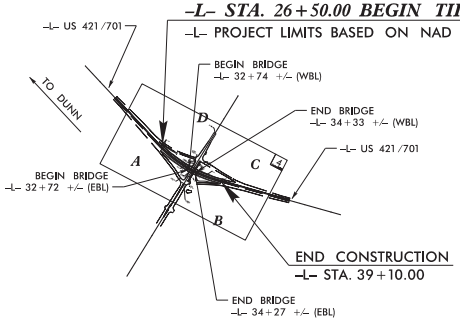

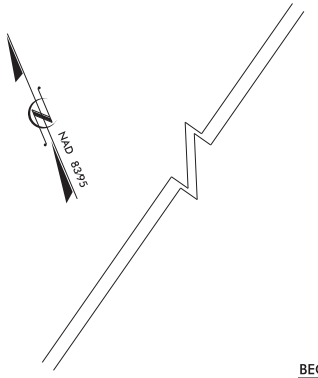



-L1- STA. 120+00.00 END TIP PROJECT R-2303E
-L1- PROJECT LIMITS BASED ON NAD 83 NA 2011 DATUM

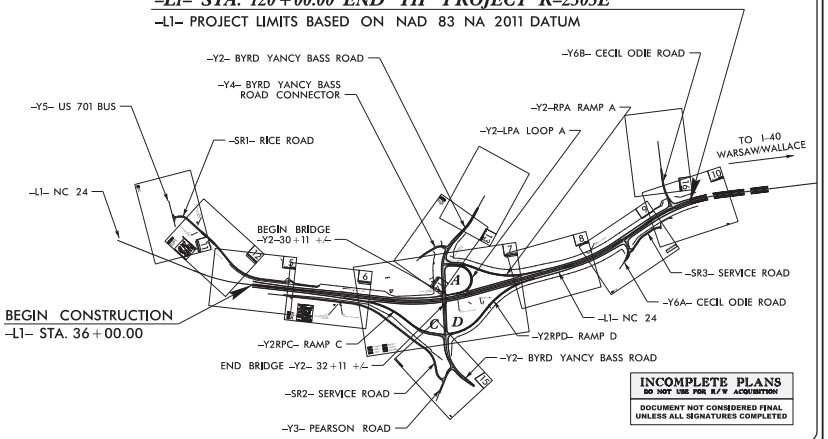

PART 1 OF 2

NCDOT CONTACT: BRIAN HARDING, P.E.
DIVISION DESIGN CONSTRUCT (DDC) - NCDOT DIVISION 3

THIS PROJECT IS WITHIN THE MUNICIPAL BOUNDARIES OF CLINTON.

THIS IS A CONTROLLED ACCESS PROJECT WITH ACCESS BEING LIMITED TO THE INTERCHANGES.

CLEARING ON THIS PROJECT SHALL BE PERFORMED TO THE LIMITS ESTABLISHED BY MODIFIED METHOD III

INCOMPLETE PLANS
DO NOT USE FOR R/W ACQUISITION
DOCUMENT NOT CONSIDERED FINAL UNLESS ALL SIGNATURES COMPLETED

GRAPHIC SCALES

50 25 0 50 100
PLANS

50 25 0 50 100
PROFILE (HORIZONTAL)

10 5 0 10 20
PROFILE (VERTICAL)

DESIGN DATA

ADT 2019 = 11,880
ADT 2030 = 15,090
K = 9 %
D = 60 %
T = 14 % *
V = 60 MPH
* TTST 8% DUAL 6%
FUNC CLASS = RURAL ARTERIAL
STATEWIDE TIER

PROJECT LENGTH

LENGTH ROADWAY TIP PROJECT R-2303E = 1.830 mi.
LENGTH OF STRUCTURES TIP PROJECT R-2303E = 0.030 mi.
LENGTH OF STATE PROJECT R-2303E = 1.800 mi.

NOTES :
1. LENGTHS INCLUDE -L- AND -L1-
2. LENGTH BASED ON WBL BRIDGES

Prepared for NCDOT In the Office of:
moffatt & nichol
4700 FALLS OF NEUSE ROAD, SUITE 300
RALEIGH, NORTH CAROLINA 27609
(919) 781-4626 VOICE (919) 781-4869 FAX (F-0105)

2018 STANDARD SPECIFICATIONS

RIGHT OF WAY DATE: JUNE 24, 2018

LETTING DATE: DECEMBER 17, 2019

TIM R. REID, P.E.
PROJECT ENGINEER

TRENT E. HUFFMAN, P.E.
PROJECT DESIGN ENGINEER

HYDRAULICS ENGINEER
moffatt & nichol
P.E.
SIGNATURE:

ROADWAY DESIGN ENGINEER
moffatt & nichol
P.E.
SIGNATURE:

STATE OF NORTH CAROLINA DEPARTMENT OF TRANSPORTATION

10/25/2019
10:19:35 AM
jdavenport

P-10

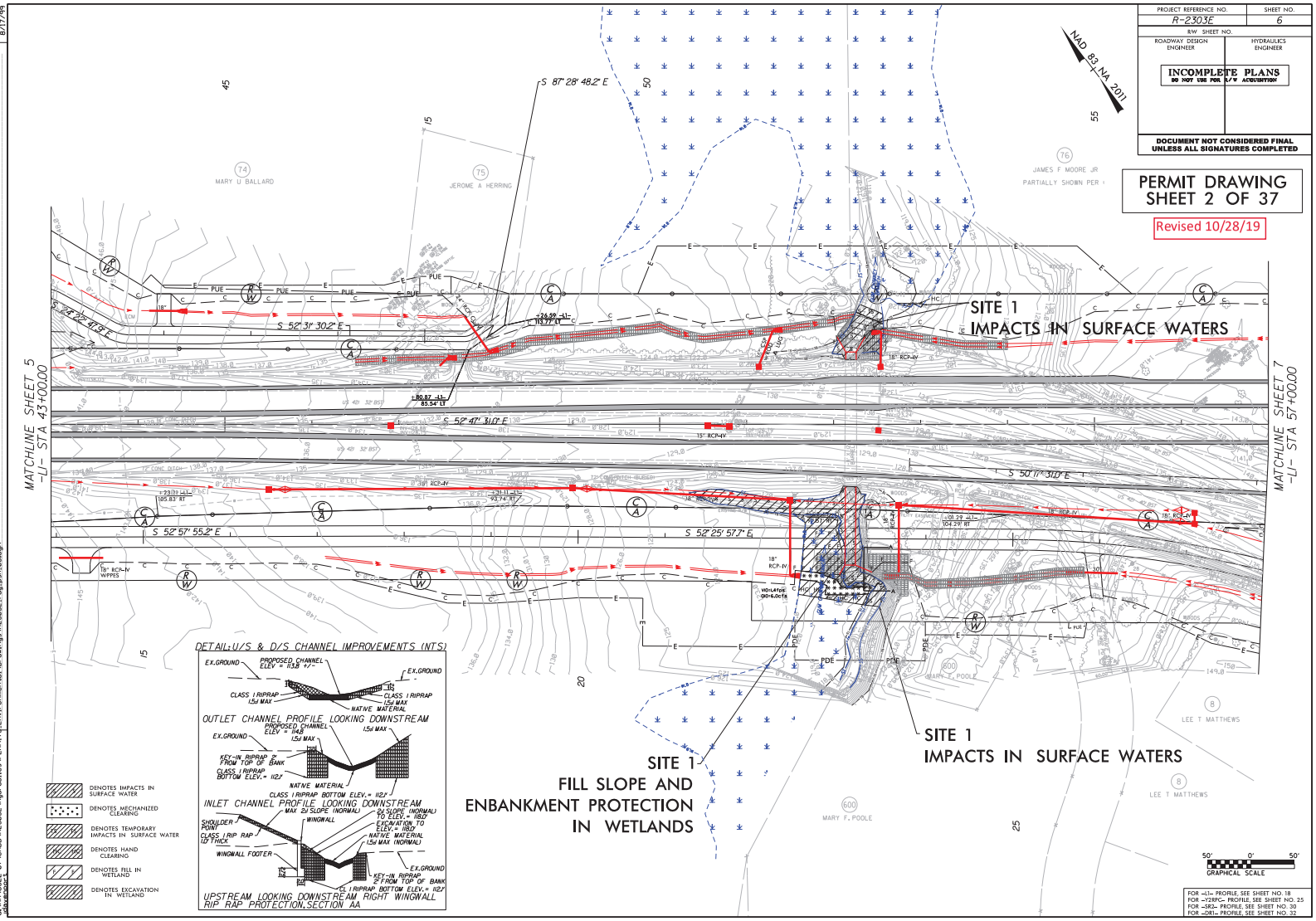
PROJECT REFERENCE NO.
R-2303E
SHEET NO.
6
R/W SHEET NO.
ROADWAY DESIGN ENGINEER
HYDRAULICS ENGINEER
INCOMPLETE PLANS
DO NOT USE FOR R/W ACQUISITION
DOCUMENT NOT CONSIDERED FINAL UNLESS ALL SIGNATURES COMPLETED
PERMIT DRAWING
SHEET 2 OF 37
Revised 10/28/19
NAD 83/NA 2011
MATCHLINE SHEET 5
-L1- STA 43+00.00
MATCHLINE SHEET 7
-L1- STA 57+00.00
SITE 1
IMPACTS IN SURFACE WATERS
SITE 1
FILL SLOPE AND
ENBANKMENT PROTECTION
IN WETLANDS
SITE 1
IMPACTS IN SURFACE WATERS
S 87° 28' 48.2" E
S 52° 31' 30.2" E
S 52° 47' 31.0" E
S 50° 11' 31.0" E
S 52° 57' 55.2" E
S 52° 25' 57.7" E
MARY U BALLARD
JEROME A HERRING
JAMES F MOORE JR
MARY F. POOLE
LEE T MATTHEWS
DETAIL: U/S & D/S CHANNEL IMPROVEMENTS (NTS)
OUTLET CHANNEL PROFILE LOOKING DOWNSTREAM
INLET CHANNEL PROFILE LOOKING DOWNSTREAM
UPSTREAM LOOKING DOWNSTREAM RIGHT WINGWALL
RIP RAP PROTECTION, SECTION AA
DENOTES IMPACTS IN SURFACE WATER
DENOTES MECHANIZED CLEARING
DENOTES TEMPORARY IMPACTS IN SURFACE WATER
DENOTES HAND CLEARING
DENOTES FILL IN WETLAND
DENOTES EXCAVATION IN WETLAND
GRAPHICAL SCALE
FOR -L1- PROFILE, SEE SHEET NO. 18
FOR -Y28PG- PROFILE, SEE SHEET NO. 25
FOR -SR2- PROFILE, SEE SHEET NO. 30
FOR -DRT- PROFILE, SEE SHEET NO. 32
REVISIONS
8/17/99

P-11

P-12

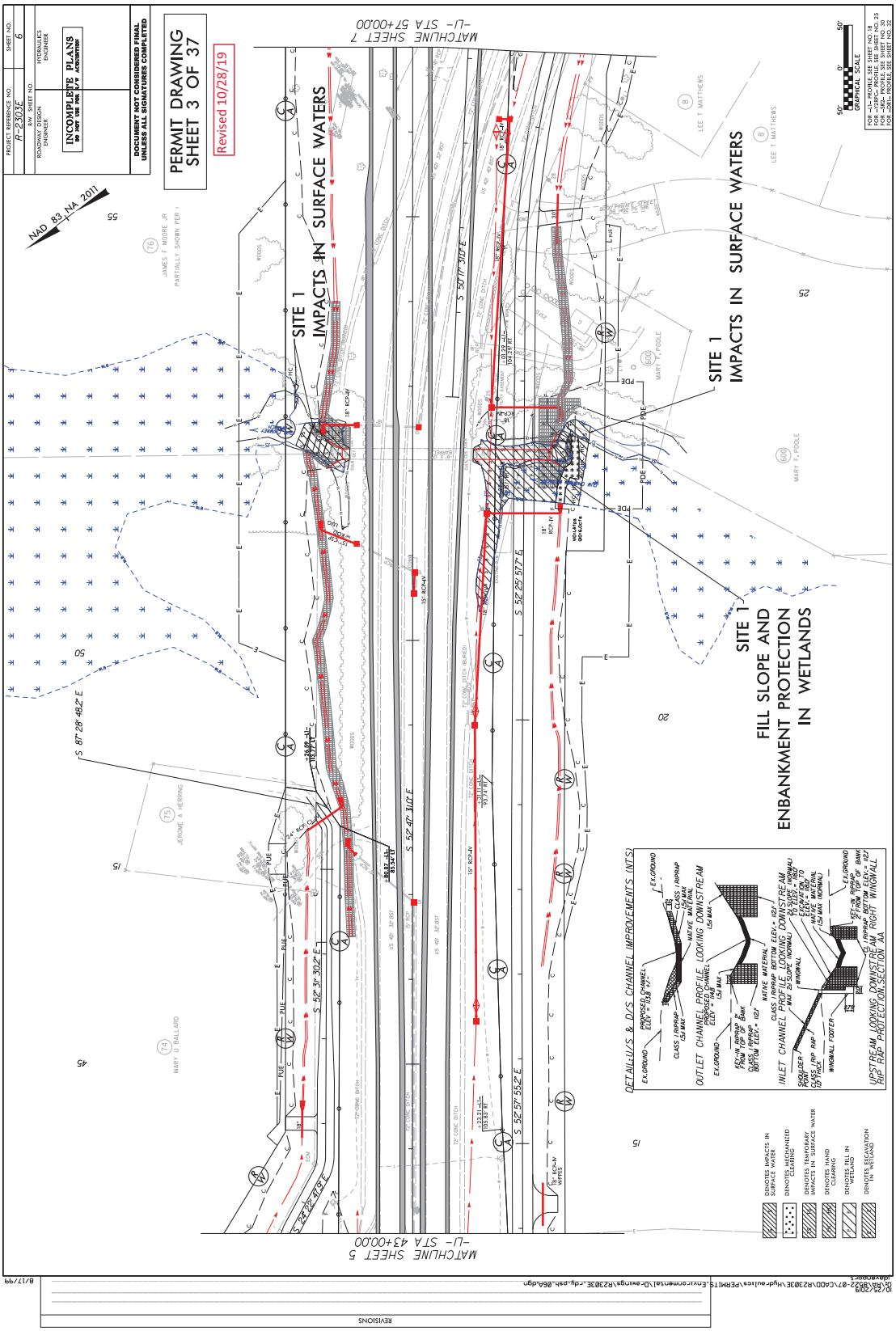
PROJECT REFERENCE NO.
R-2303E
SHEET NO.
6
ROADWAY DESIGN ENGINEER
HYDRAULICS ENGINEER
INCOMPLETE PLANS
DO NOT USE FOR R/W ACQUISITION
DOCUMENT NOT CONSIDERED FINAL UNLESS ALL SIGNATURES COMPLETED
PERMIT DRAWING
SHEET 3 OF 37
Revised 10/28/19
NAD 83 NA 2011
MATCHLINE SHEET 7
-L- STA 57+00.00
MATCHLINE SHEET 5
-L- STA 43+00.00
SITE 1
IMPACTS IN SURFACE WATERS
SITE 1
IMPACTS IN SURFACE WATERS
SITE 1
FILL SLOPE AND
ENBANKMENT PROTECTION
IN WETLANDS
S 87° 28' 48.2" E
S 52° 31' 30.2" E
S 52° 47' 31.0" E
S 52° 25' 57.7" E
S 52° 57' 55.2" E
S 50° 17' 31.0" E
JAMES F MOORE JR
PARTIALLY SHOWN PER
JEROME A HERRING
MARY U BALLARD
MARY F. POOLE
LEE T MATTHEWS
WOODS
DETAIL-U/S & D/S CHANNEL IMPROVEMENTS (NTS)
OUTLET CHANNEL PROFILE LOOKING DOWNSTREAM
INLET CHANNEL PROFILE LOOKING DOWNSTREAM
UPSTREAM LOOKING DOWNSTREAM RIGHT WINGWALL
RIP RAP PROTECTION SECTION AA
DENOTES IMPACTS IN SURFACE WATER
DENOTES MECHANIZED CLEARING
DENOTES TEMPORARY IMPACTS IN SURFACE WATER
DENOTES HAND CLEARING
DENOTES FILL IN WETLAND
DENOTES EXCAVATION IN WETLANDS
GRAPHICAL SCALE
REVISIONS
8/17/99

P-13

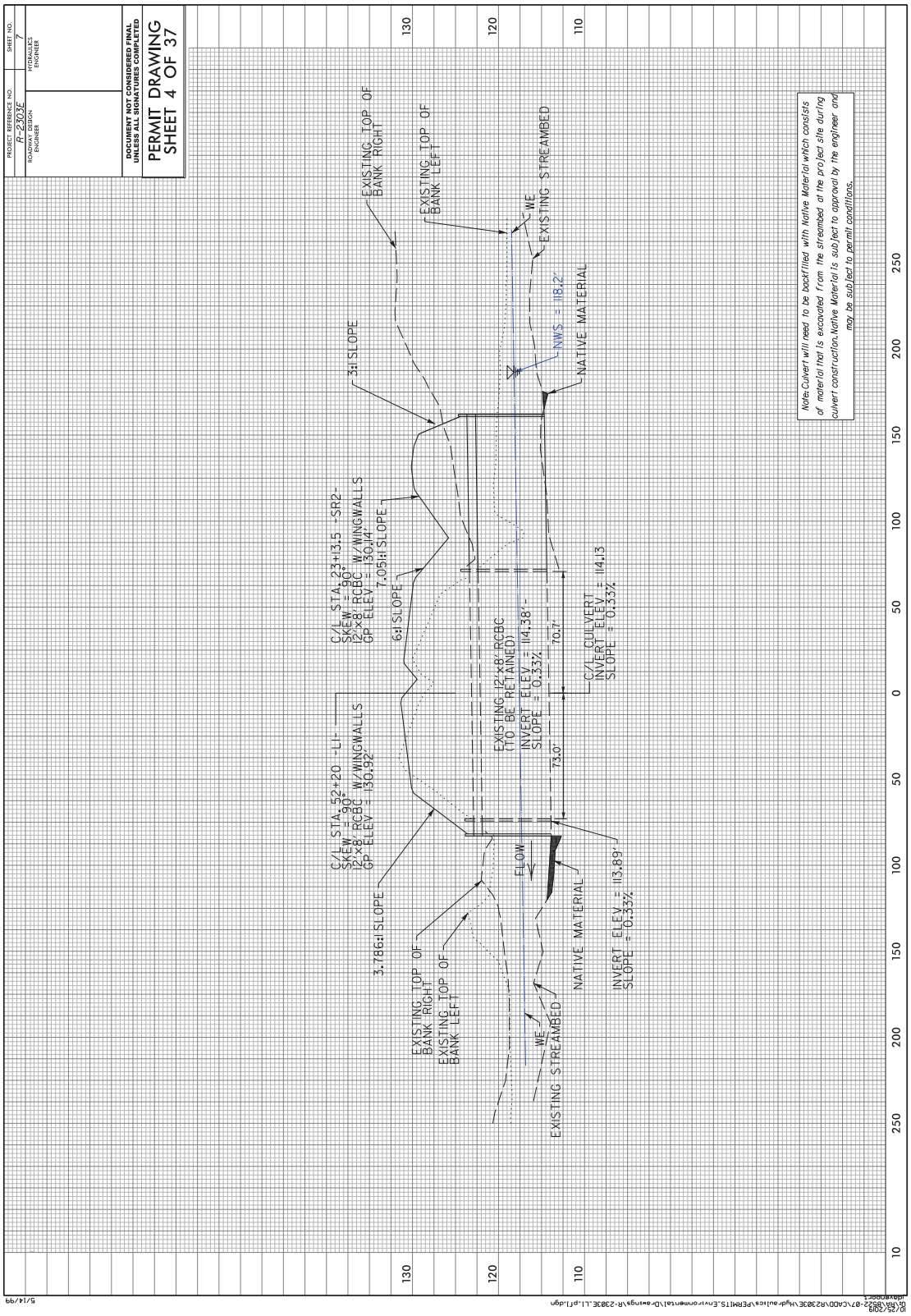
PROJECT REFERENCE NO.
R-2303E
SHEET NO.
7
ROADWAY DESIGN ENGINEER
HYDRAULICS ENGINEER
DOCUMENT NOT CONSIDERED FINAL UNLESS ALL SIGNATURES COMPLETED
PERMIT DRAWING
SHEET 4 OF 37
EXISTING TOP OF BANK RIGHT
EXISTING TOP OF BANK LEFT
WE
EXISTING STREAMBED
NWS = 118.2'
NATIVE MATERIAL
3:1 SLOPE
C/L STA. 23+13.5 -SR2-
SKEW = 90°
12'x8' RCBC W/WINGWALLS
GP ELEV = 130.14'
7.05:1 SLOPE
6:1 SLOPE
EXISTING 12'x8' RCBC
(TO BE RETAINED)
INVERT ELEV = 114.38'
SLOPE = 0.33%
73.0'
70.7'
C/L CULVERT
INVERT ELEV = 114.13
SLOPE = 0.33%
C/L STA. 52+20 -L1-
SKEW = 90°
12'x8' RCBC W/WINGWALLS
GP ELEV = 130.92'
3.786:1 SLOPE
FLOW
NATIVE MATERIAL
INVERT ELEV = 113.89'
SLOPE = 0.33%
EXISTING TOP OF BANK RIGHT
EXISTING TOP OF BANK LEFT
WE
EXISTING STREAMBED
Note:Culvert will need to be backfilled with Native Material which consists of material that is excavated from the streambed at the project site during culvert construction.Native Material is subject to approval by the engineer and may be subject to permit conditions.
130
120
110
10
50
100
150
200
250
5/14/99
10/25/2019
dc\RA\8522-07\CADD\R2303E\Hydraulics\PERMITS\Environmental\Drawings\R-2303E_L1_P1.dgn
jdayingger

P-14

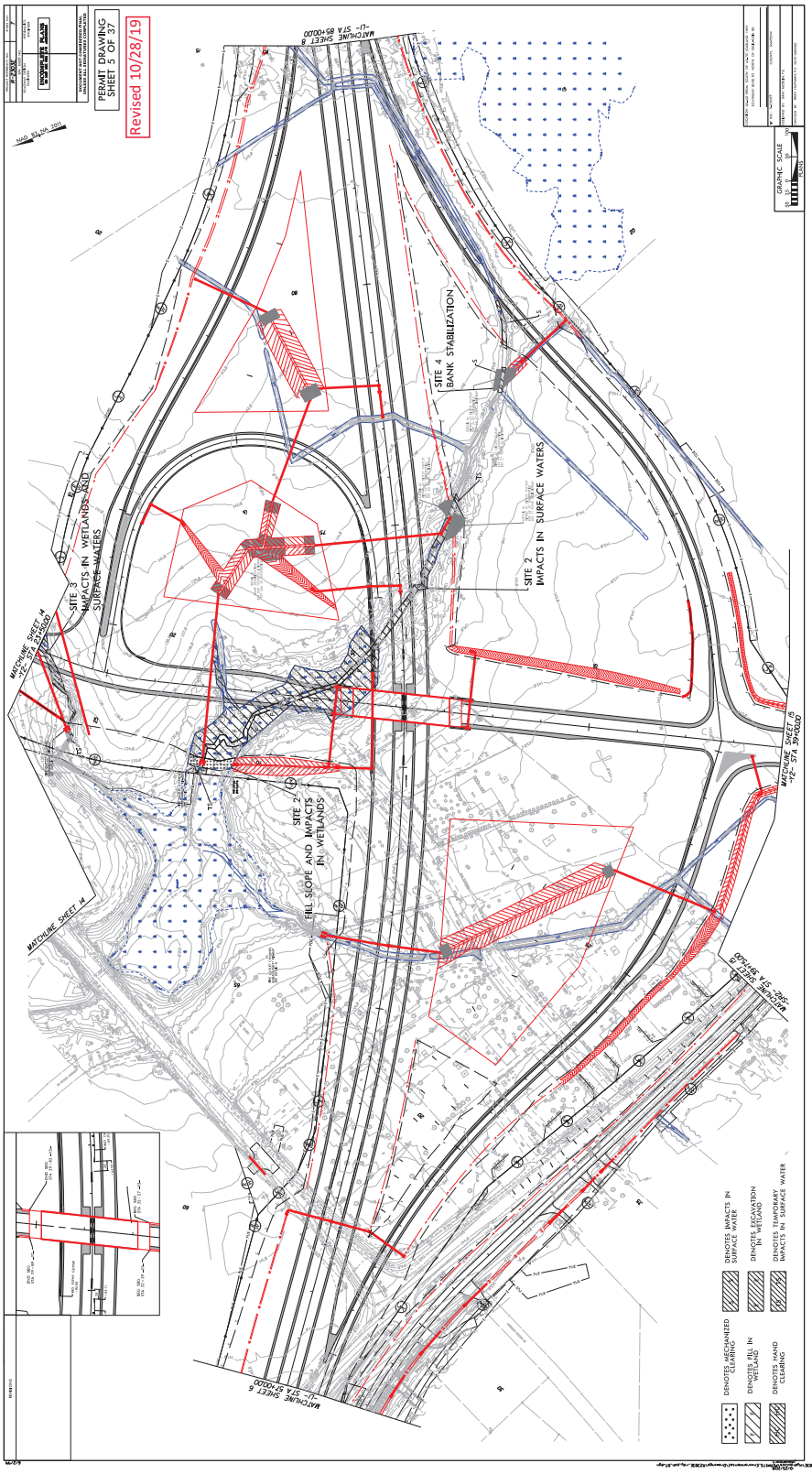
PERMIT DRAWING
SHEET 5 OF 37
Revised 10/28/19
MATCHLINE SHEET 4
MATCHLINE SHEET 6
SITE 3
IMPACTS IN WETLANDS AND
SURFACE WATERS
SITE 2
FILL SLOPE AND IMPACTS
IN WETLANDS
SITE 4
BANK STABILIZATION
SITE 2
IMPACTS IN SURFACE WATERS
DENOTES ORGANIZED CLEARING
DENOTES IMPACTS IN WETLANDS
DENOTES FILL IN WETLAND
DENOTES EXCAVATION IN WETLANDS
DENOTES SAND CLEARING
DENOTES TEMPORARY IMPACTS IN SURFACE WATER
GRAPHIC SCALE

P-15

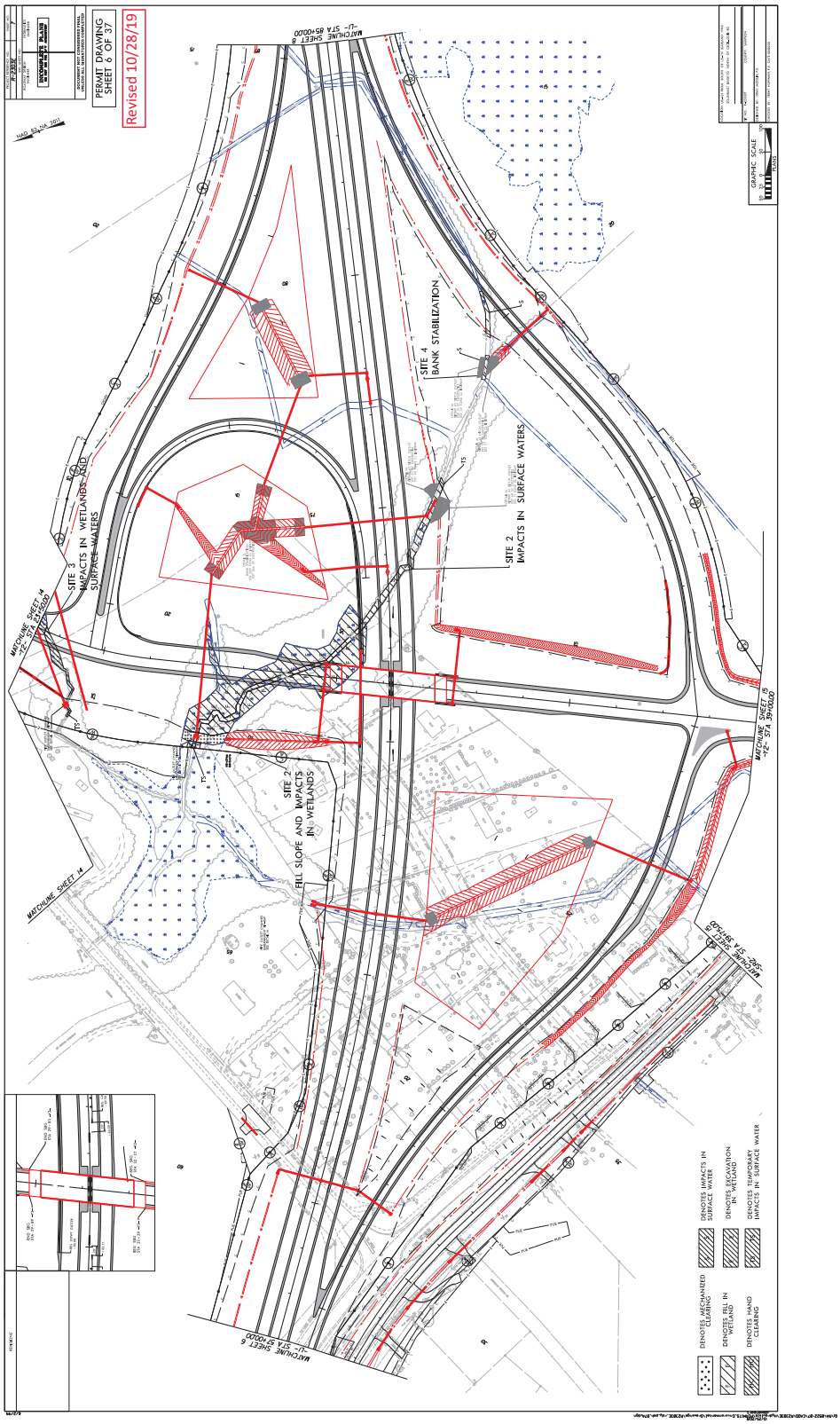
PERMIT DRAWING
SHEET 6 OF 37
Revised 10/28/19
SITE 3
IMPACTS IN WETLANDS AND
SURFACE WATERS
SITE 2
FILL SLOPE AND IMPACTS
IN WETLANDS
SITE 4
BANK STABILIZATION
SITE 2
IMPACTS IN SURFACE WATERS
MATCHLINE SHEET 14
-L2- STA 39+00.00
MATCHLINE SHEET 14
MATCHLINE SHEET 6
-L1- STA 85+00.00
MATCHLINE SHEET 6
-L1- STA 85+00.00
MATCHLINE SHEET 16
-L2- STA 39+00.00
DENOTES MECHANIZED CLEARING
DENOTES FILL IN WETLAND
DENOTES HAND CLEARING
DENOTES IMPACTS IN SURFACE WATER
DENOTES EXCAVATION IN WETLAND
DENOTES TEMPORARY IMPACTS IN SURFACE WATER
GRAPHIC SCALE

P-16

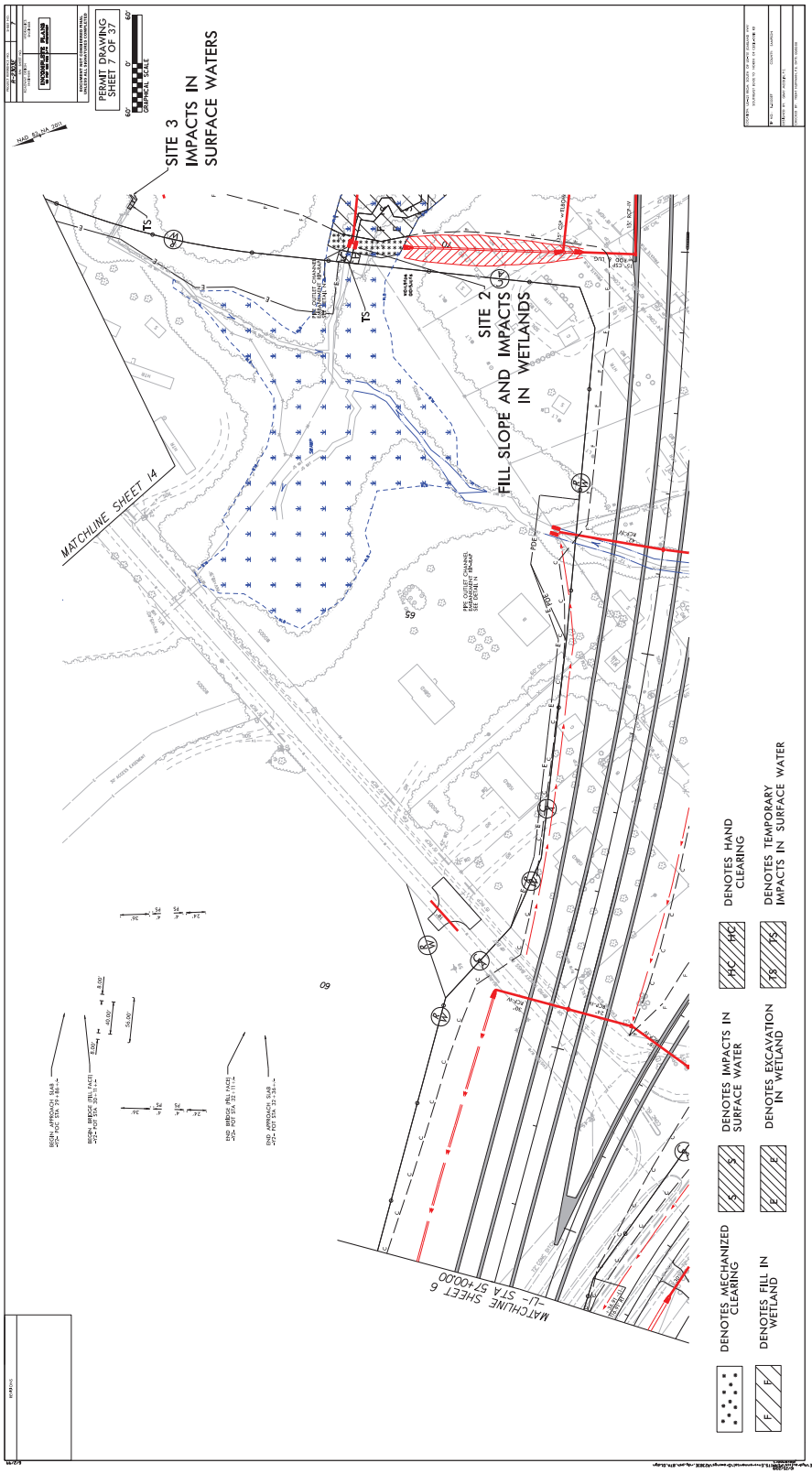
PERMIT DRAWING
SHEET 7 OF 37
GRAPHICAL SCALE
SITE 3
IMPACTS IN
SURFACE WATERS
SITE 2
FILL SLOPE AND IMPACTS
IN WETLANDS
MATCHLINE SHEET 14
MATCHLINE SHEET 6
-L1- STA 574+00.00
DENOTES HAND
CLEARING
DENOTES TEMPORARY
IMPACTS IN SURFACE WATER
DENOTES IMPACTS IN
SURFACE WATER
DENOTES EXCAVATION
IN WETLAND
DENOTES MECHANIZED
CLEARING
DENOTES FILL IN
WETLAND

P-17

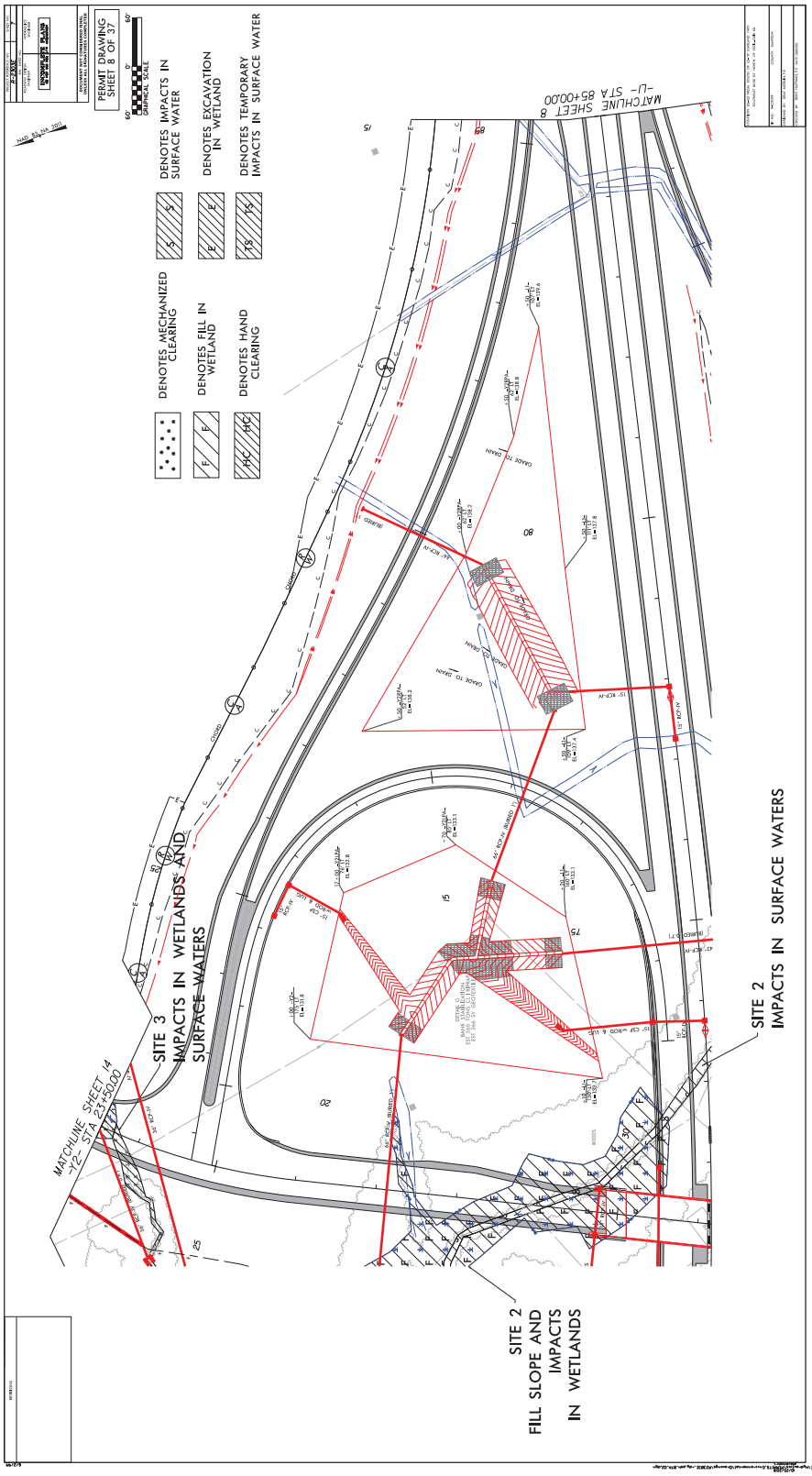
PERMIT DRAWING
SHEET 8 OF 37
DENOTES MECHANIZED CLEARING
DENOTES FILL IN WETLAND
DENOTES HAND CLEARING
DENOTES IMPACTS IN SURFACE WATER
DENOTES EXCAVATION IN WETLAND
DENOTES TEMPORARY IMPACTS IN SURFACE WATER
MATCHLINE SHEET 8
-L1- STA 85+00.00
MATCHLINE SHEET 14
-T2- STA 23+50.00
SITE 3
IMPACTS IN WETLANDS AND
SURFACE WATERS
SITE 2
IMPACTS IN SURFACE WATERS
SITE 2
FILL SLOPE AND
IMPACTS
IN WETLANDS

P-18

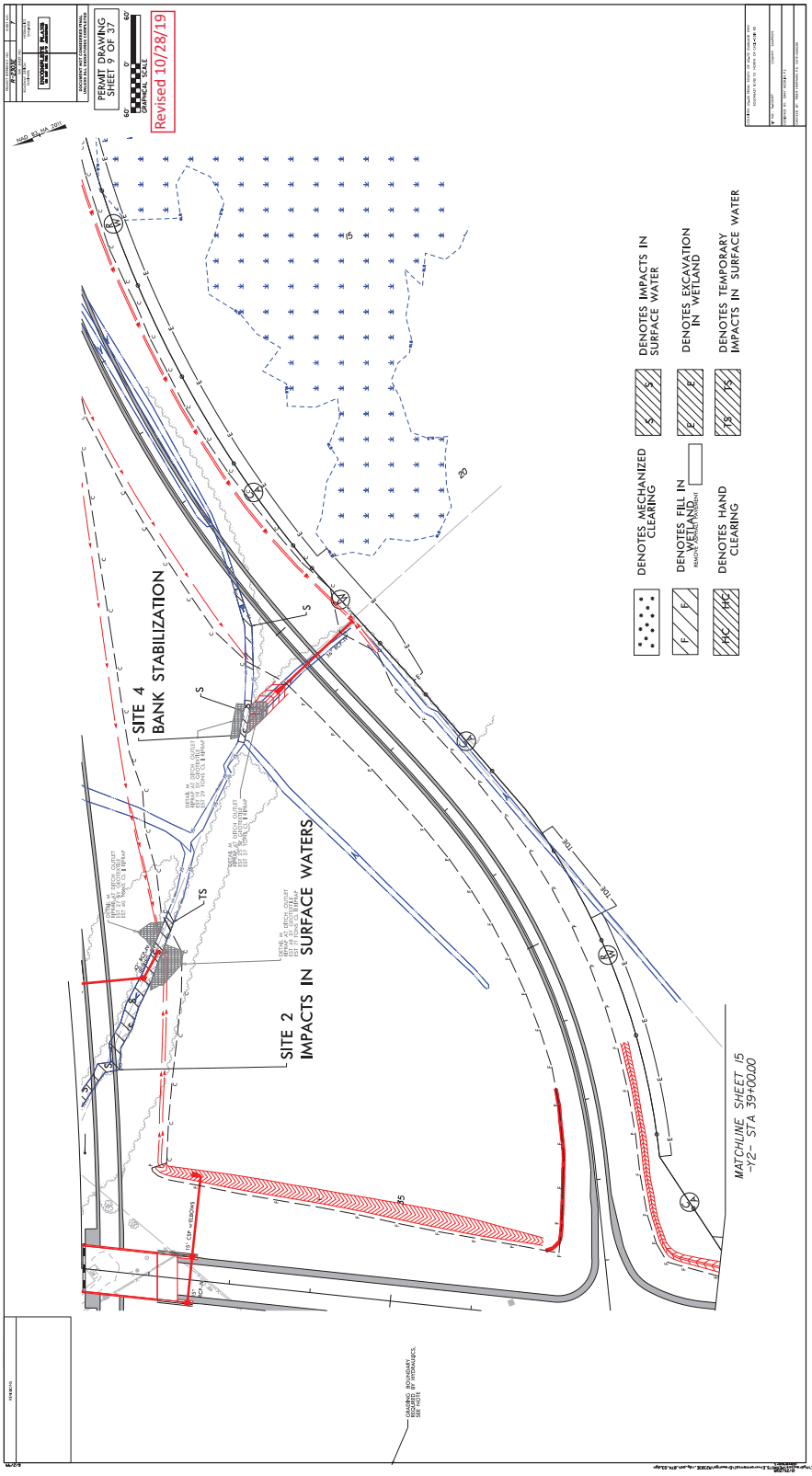
PERMIT DRAWING
SHEET 9 OF 37
Revised 10/28/19
SITE 4
BANK STABILIZATION
SITE 2
IMPACTS IN SURFACE WATERS
DENOTES MECHANIZED CLEARING
DENOTES IMPACTS IN SURFACE WATER
DENOTES FILL IN WETLAND
DENOTES EXCAVATION IN WETLAND
DENOTES HAND CLEARING
DENOTES TEMPORARY IMPACTS IN SURFACE WATER
MATCHLINE SHEET 15
-12- STA 39+00.00

P-19

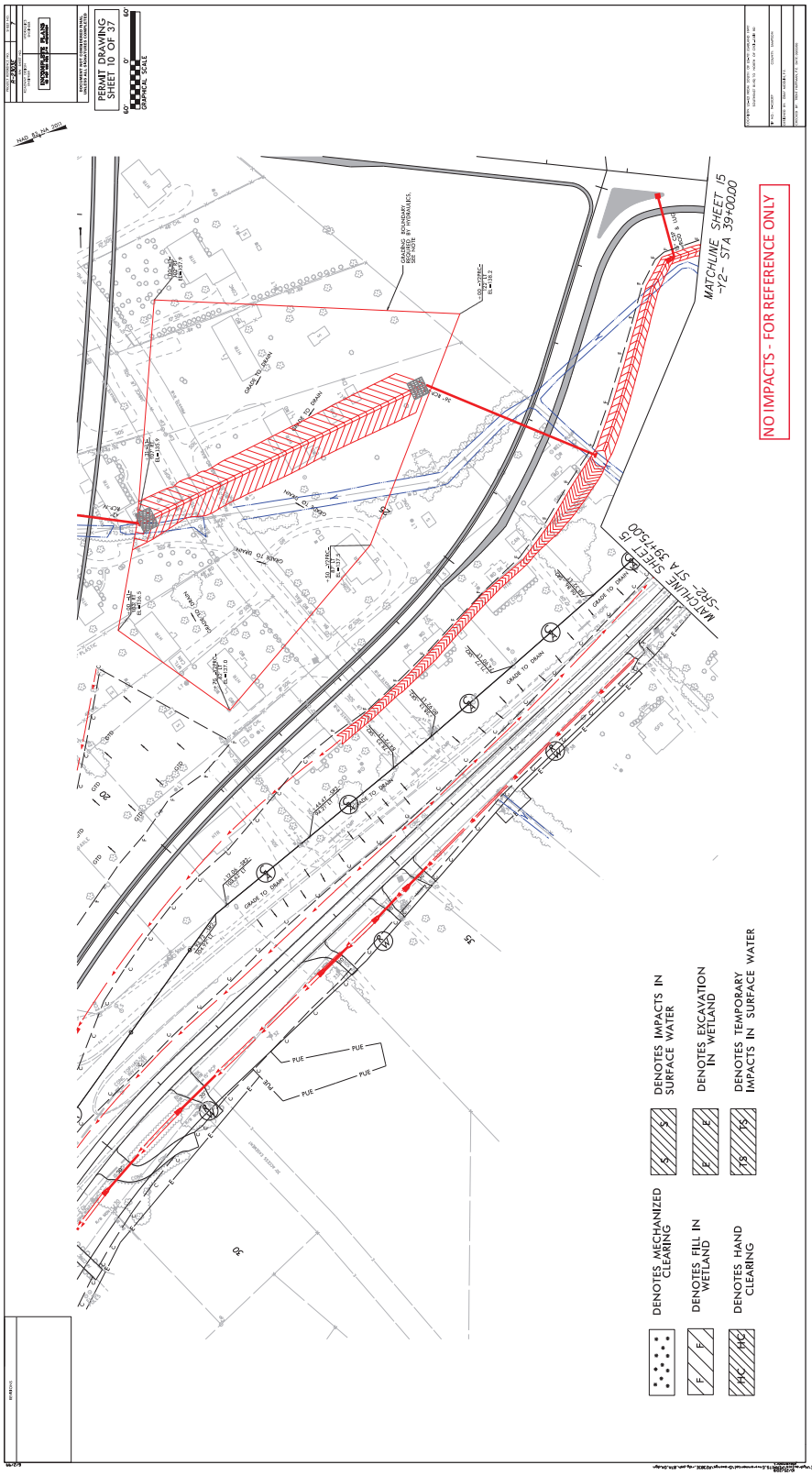
PERMIT DRAWING
SHEET 10 OF 37
GRAPHICAL SCALE
NO IMPACTS - FOR REFERENCE ONLY
MATCHLINE SHEET 15
-Y2- STA 39+00.00
MATCHLINE SHEET 15
-SR2- STA 39+15.00
DENOTES IMPACTS IN SURFACE WATER
DENOTES EXCAVATION IN WETLAND
DENOTES TEMPORARY IMPACTS IN SURFACE WATER
DENOTES MECHANIZED CLEARING
DENOTES FILL IN WETLAND
DENOTES HAND CLEARING

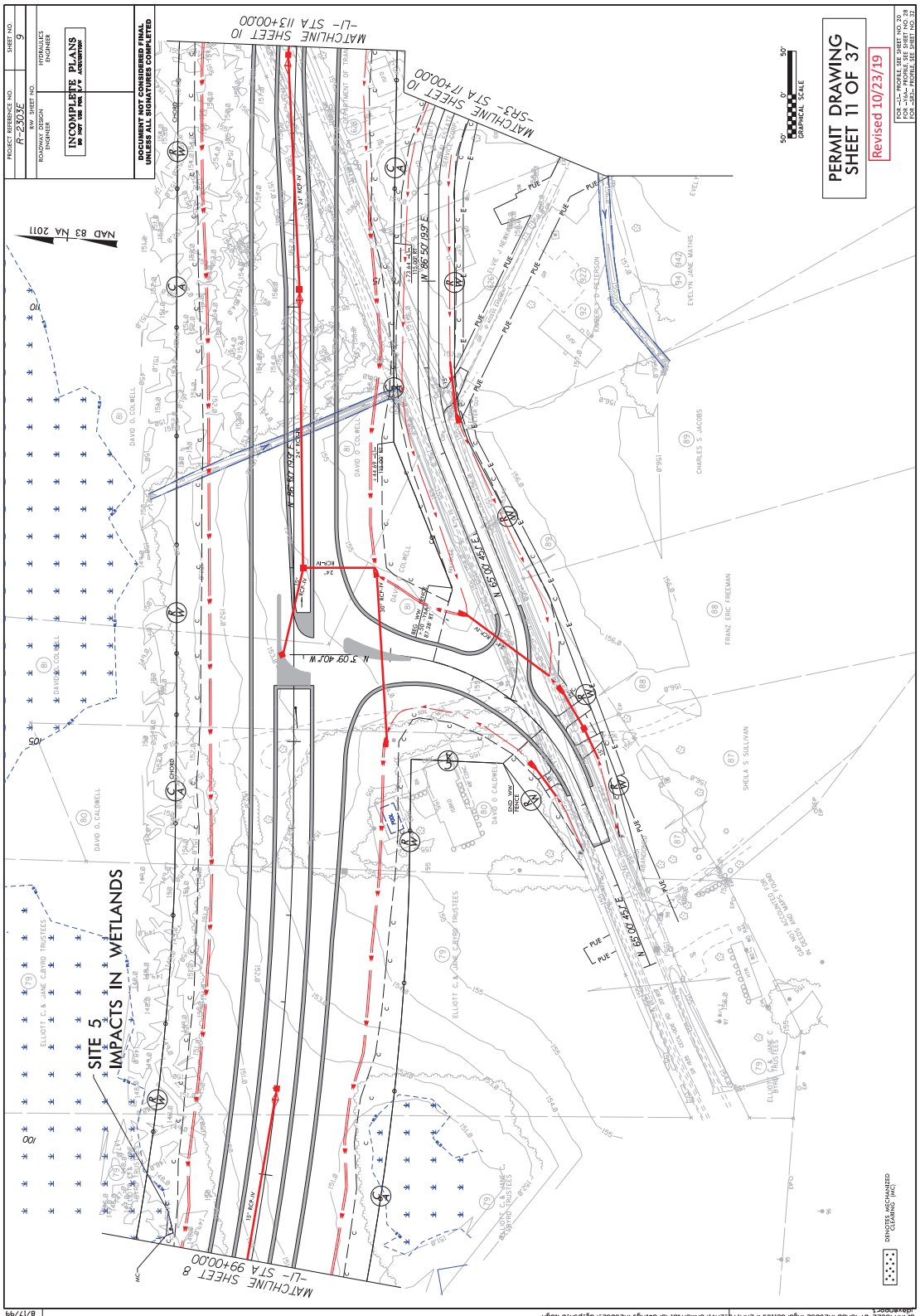
PERMIT DRAWING
SHEET 11 OF 37
Revised 10/23/19
SITE 5
IMPACTS IN WETLANDS
MATCHLINE SHEET 8
-L1- STA 99+00.00
MATCHLINE SHEET 10
-L1- STA 113+00.00
MATCHLINE SHEET 10
-SR3- STA 17+00.00
NAD 83 NA 2011
GRAPHICAL SCALE
PROJECT REFERENCE NO.
R-2303E
SHEET NO.
9
INCOMPLETE PLANS
DOCUMENT NOT CONSIDERED FINAL
UNLESS ALL SIGNATURES COMPLETED

P-21

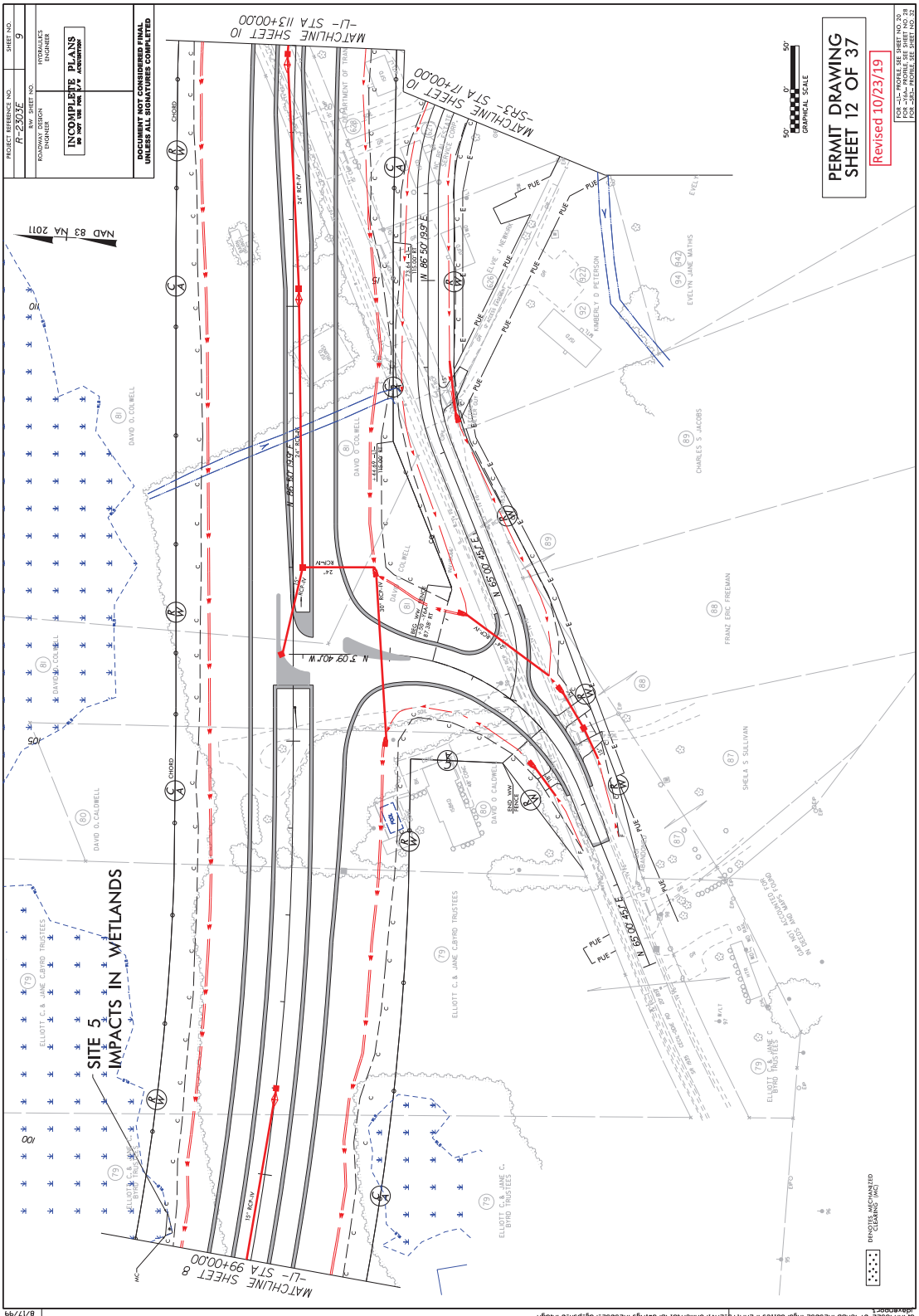
PROJECT REFERENCE NO.
R-2303E
SHEET NO.
9
R/W SHEET NO.
ROADWAY DESIGN ENGINEER
HYDRAULICS ENGINEER
INCOMPLETE PLANS
DO NOT USE FOR R/W ACQUISITION
DOCUMENT NOT CONSIDERED FINAL UNLESS ALL SIGNATURES COMPLETED
PERMIT DRAWING
SHEET 12 OF 37
Revised 10/23/19
GRAPHICAL SCALE
NAD 83 NA 2011
MATCHLINE SHEET 10 -L- STA 113+00.00
MATCHLINE SHEET 10 -SR3- STA 17+00.00
MATCHLINE SHEET 8 -L- STA 99+00.00
SITE 5
IMPACTS IN WETLANDS
N 37°04'40"W
N 65°50'19"E
N 86°50'19"E
24" RCP-W
30" RCP-W
18" RCP-W
END WW FENCE
DAVID O. COLWELL
DAVID O. CALDWELL
ELLIOTT C. & JANE C. BYRD TRUSTEES
KIMBERLY D PETERSON
EVELYN JANE MATHIS
CHARLES S JACOBS
FRANZ ERIC FREEMAN
SHELA S SULLIVAN
DENOTES MECHANIZED CLEARING (MC)
REVISIONS
10/23/2019
DESIGNER:
8/17/99

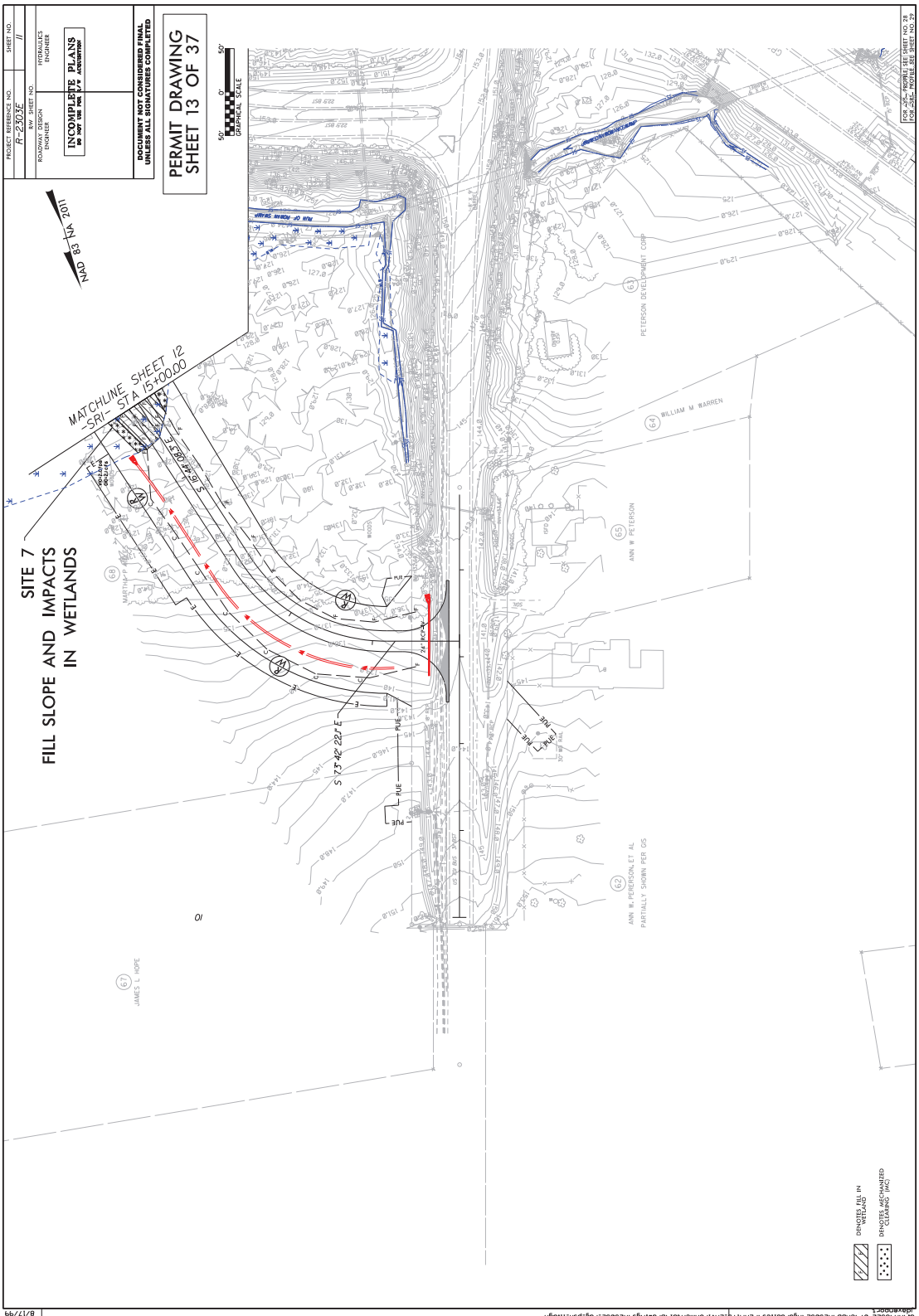
PROJECT REFERENCE NO.
R-2303E
SHEET NO.
11
R/W SHEET NO.
ROADWAY DESIGN ENGINEER
HYDRAULICS ENGINEER
INCOMPLETE PLANS
DO NOT USE FOR R/W ACQUISITION
DOCUMENT NOT CONSIDERED FINAL UNLESS ALL SIGNATURES COMPLETED
PERMIT DRAWING
SHEET 13 OF 37
GRAPHICAL SCALE
NAD 83 NA 2011
MATCHLINE SHEET 12
-SR1- STA 15+00.00
SITE 7
FILL SLOPE AND IMPACTS
IN WETLANDS
S 15°44'02" E
S 12°42'22" E
PUE
PUE
PUE
PUE
PUE
PUE
PUE
PUE
PUE
PETERSON DEVELOPMENT CORP
WILLIAM M WARREN
ANN W PETERSON
ANN W. PETERSON, ET AL
PARTIALLY SHOWN PER GIS
JAMES L HOPE
MARTHA P
DENOTES FILL IN WETLAND
DENOTES MECHANIZED CLEARING (MC)
FOR -Y- PROFILE SEE SHEET NO. 28
FOR -R1- PROFILE SEE SHEET NO. 29
REVISIONS
10/25/2019
DATA:B8522-07\CADD\R2303E\Hydraulics\PERMITS\Environmental\Drainage\R2303E_rdy-pln_11.dgn
DRAWN BY:
8/17/99

P-23

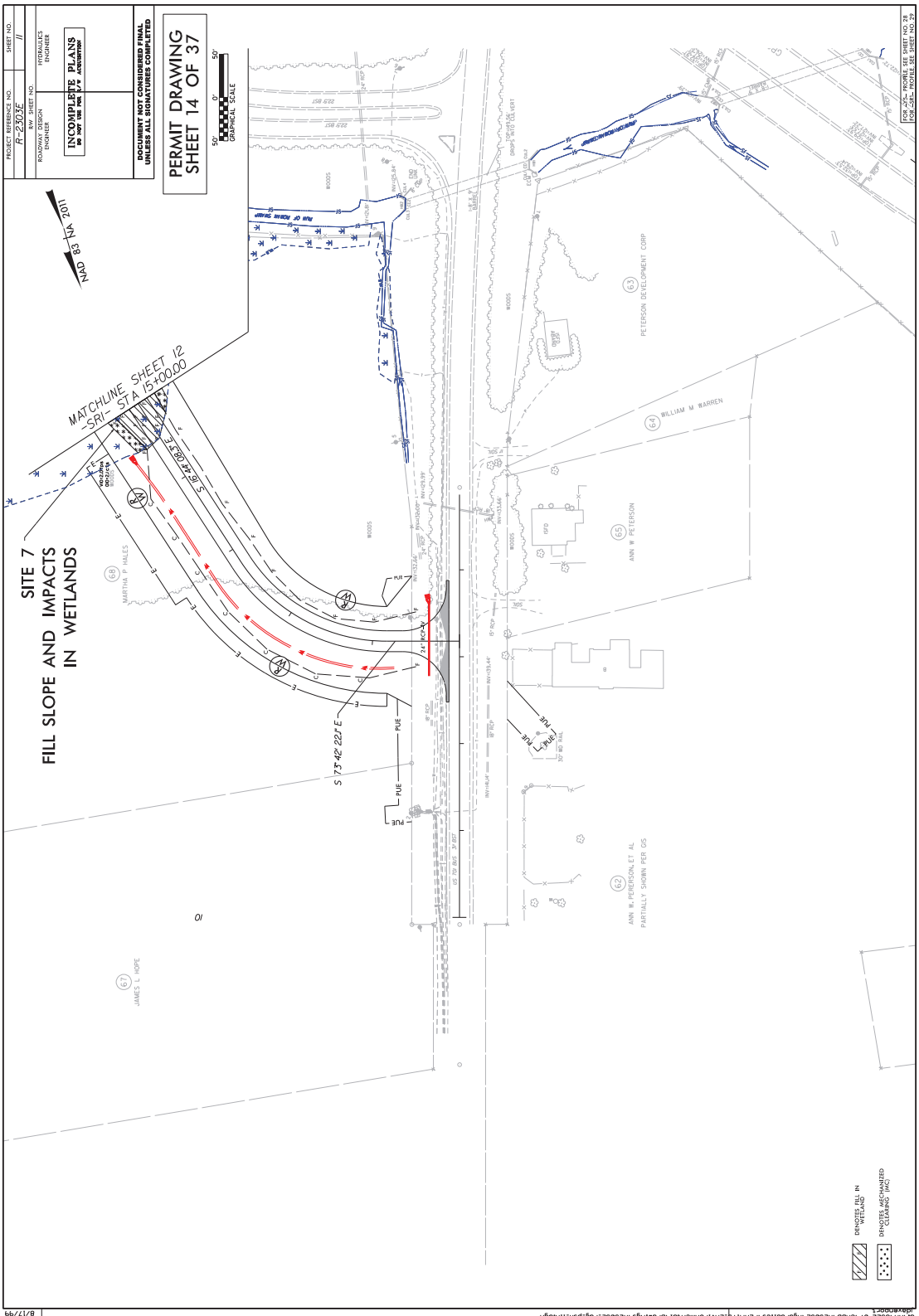
PROJECT REFERENCE NO.
R-2303E
SHEET NO.
11
R/W SHEET NO.
ROADWAY DESIGN ENGINEER
HYDRAULICS ENGINEER
INCOMPLETE PLANS
DO NOT USE FOR R/W ACQUISITION
DOCUMENT NOT CONSIDERED FINAL UNLESS ALL SIGNATURES COMPLETED
PERMIT DRAWING
SHEET 14 OF 37
GRAPHICAL SCALE
NAD 83 NA 2011
MATCHLINE SHEET 12
-SR1- STA 15+00.00
SITE 7
FILL SLOPE AND IMPACTS
IN WETLANDS
S 16°44'08.8" E
S 73°42'22" E
PUE
MARTHA P HALES
JAMES L HOPE
PETERSON DEVELOPMENT CORP
WILLIAM M WARREN
ANN W PETERSON
ANN W. PETERSON, ET AL
PARTIALLY SHOWN PER GIS
DENOTES FILL IN WETLAND
DENOTES MECHANIZED CLEARING (MC)
FOR -Y5- PROFILE SEE SHEET NO. 28
FOR -Y6- PROFILE SEE SHEET NO. 29
REVISIONS
8/17/99

PROJECT REFERENCE NO.	SHEET NO.
R-2303E	12
R/W SHEET NO.	
ROADWAY DESIGN ENGINEER	HYDRAULICS ENGINEER

INCOMPLETE PLANS
DO NOT USE FOR R/W ACQUISITION

DOCUMENT NOT CONSIDERED FINAL UNLESS ALL SIGNATURES COMPLETED

PERMIT DRAWING
SHEET 15 OF 37

NAD 83 NA 2011

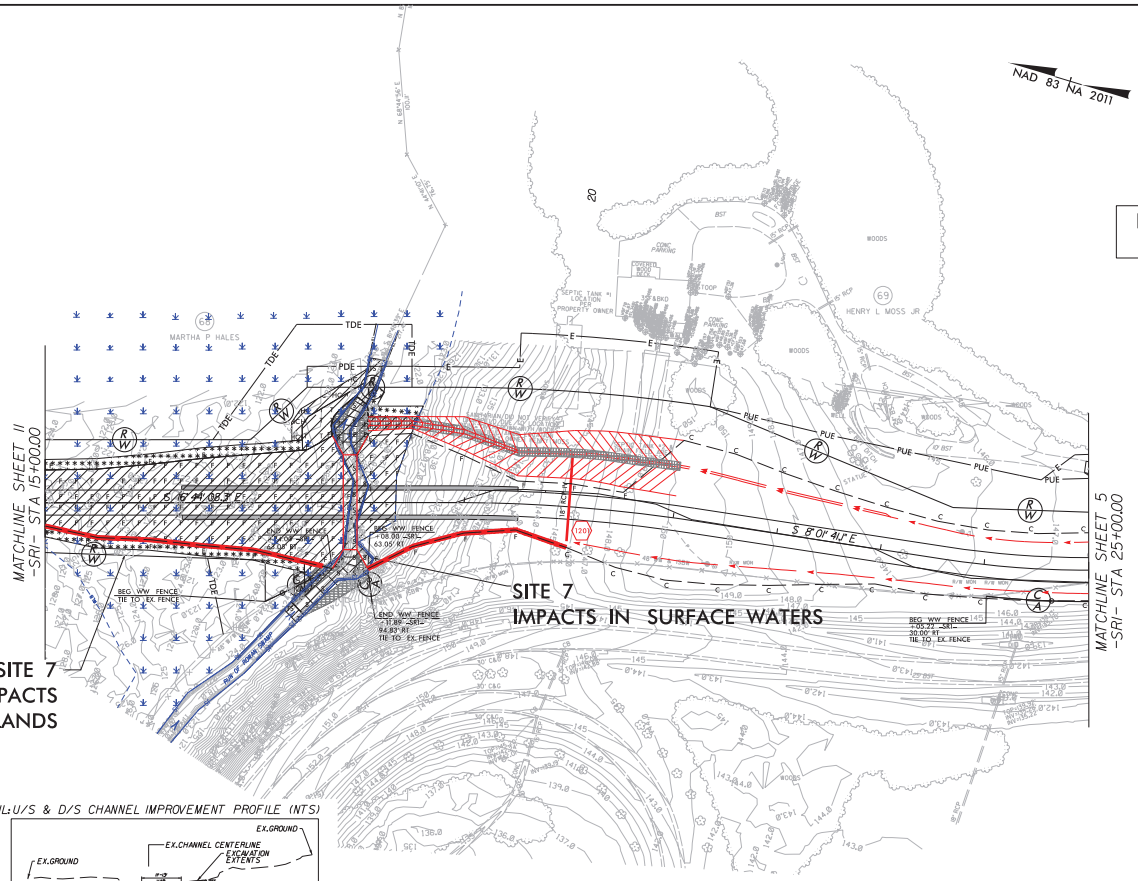

DETAIL: U/S & D/S CHANNEL IMPROVEMENT PROFILE (NTS)

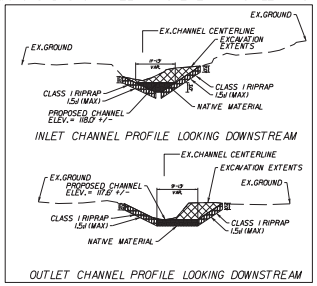

DENOTES FILL IN WETLAND
DENOTES HAND CLEARING
DENOTES MECHANIZED CLEARING
DENOTES IMPACTS IN SURFACE WATER
DENOTES TEMPORARY EXCAVATION IN WETLAND

50' 0' 50'
GRAPHICAL SCALE

FOR -SR1- PROFILE, SEE SHEET NO. 30 & 31

REVISIONS

8/17/99

10/26/2009
15:26:38
R2303E-07\CADD\R2303E\Hydraulics\PERMITS_Environmental\Drawings\R2303E_rdy_psh_12.dgn
ENVIRONMENT

P-24

PROJECT REFERENCE NO.	SHEET NO.
R-2303E	12
R/W SHEET NO.	
ROADWAY DESIGN ENGINEER	HYDRAULICS ENGINEER

INCOMPLETE PLANS
DO NOT USE FOR R/W ACQUISITION

DOCUMENT NOT CONSIDERED FINAL UNLESS ALL SIGNATURES COMPLETED

PERMIT DRAWING
SHEET 16 OF 37

NAD 83 NA 2011

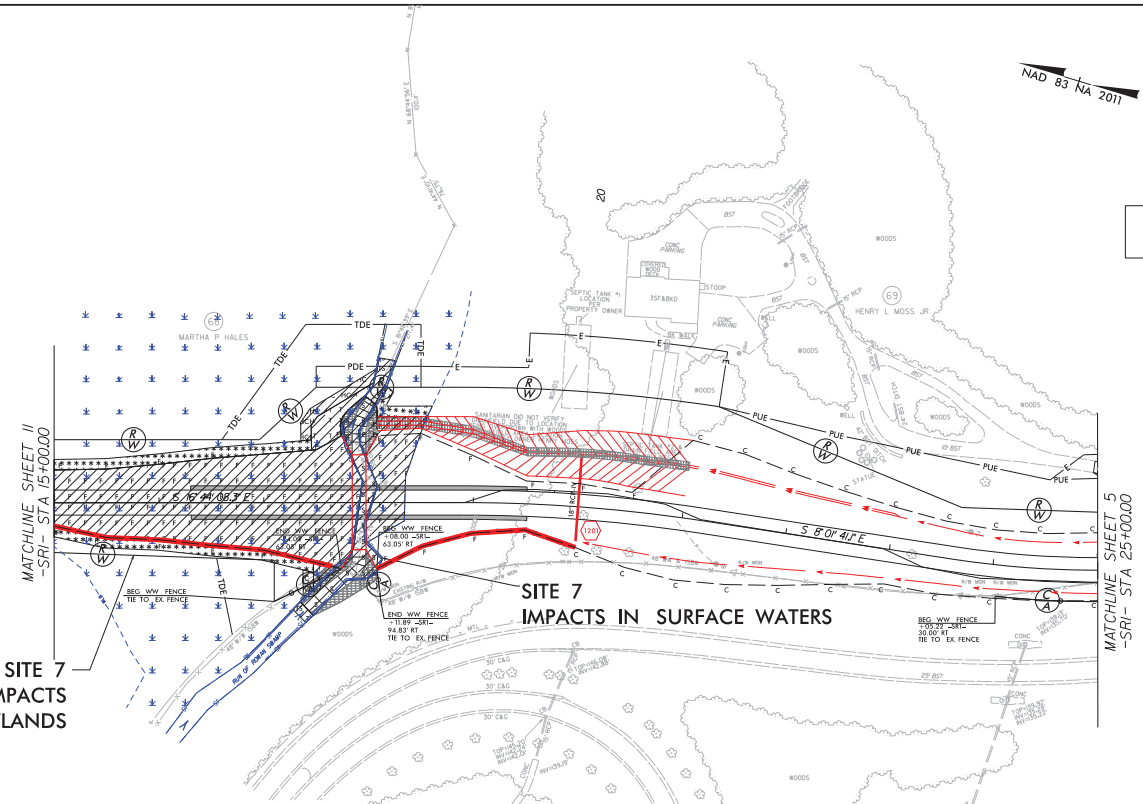

FOR -SR1- PROFILE, SEE SHEET NO. 30 & 31

REVISIONS

8/17/99

10/25/2019
15:26:38
R2303E_R-07\CADD\R2303E\Hydraulics\PERMITS_Environmental\Drawings\R2303E_rdy_psh_12A.dgn
MATCHPLOT

P-25

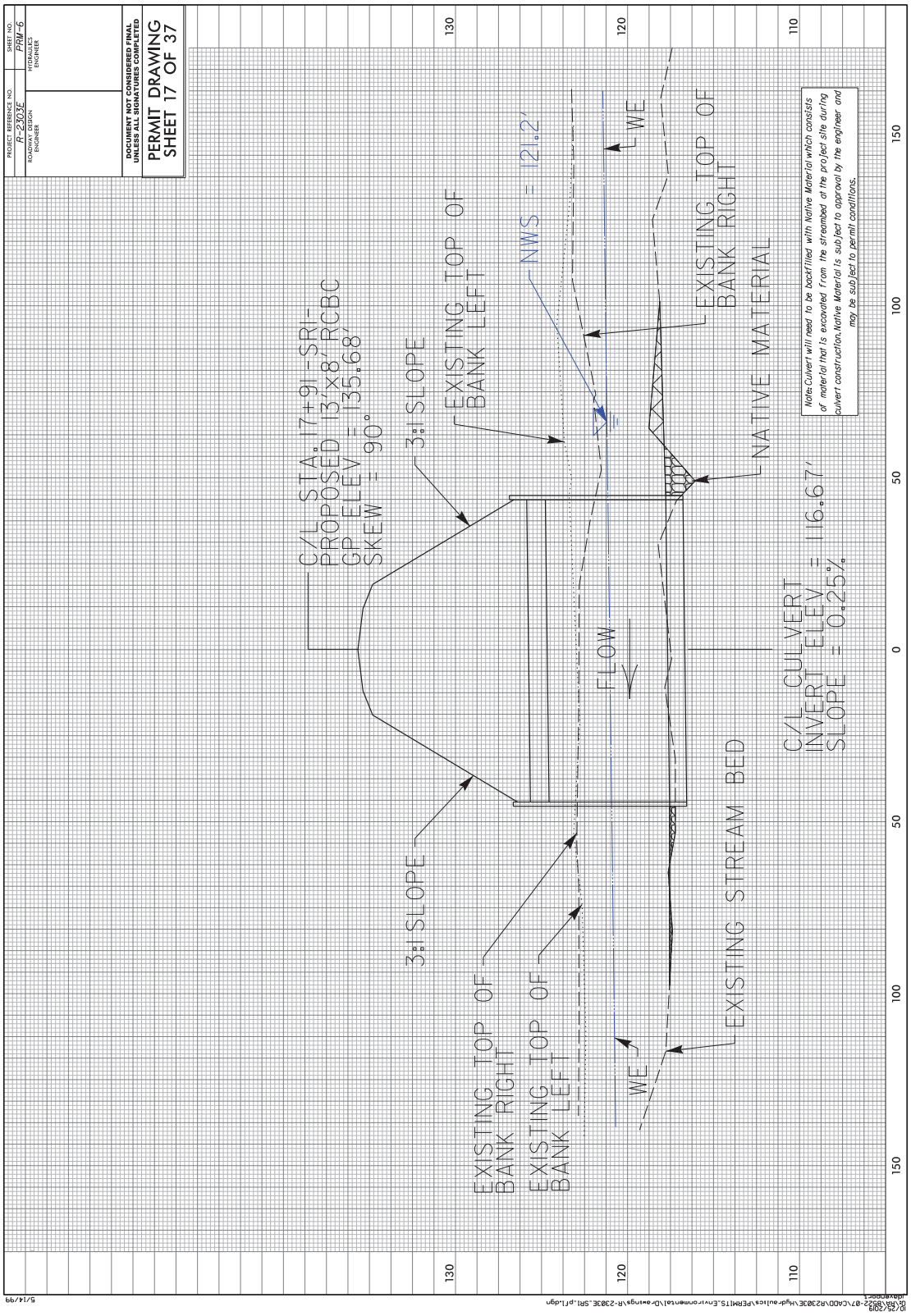
PROJECT REFERENCE NO.
R-2303E
SHEET NO.
PRM-6
ROADWAY DESIGN ENGINEER
HYDRAULICS ENGINEER
DOCUMENT NOT CONSIDERED FINAL UNLESS ALL SIGNATURES COMPLETED
PERMIT DRAWING
SHEET 17 OF 37
C/L STA. 17+91 -SR1-
PROPOSED 13'x8' RCBC
GP ELEV = 135.68'
SKEW = 90°
3:1 SLOPE
EXISTING TOP OF BANK LEFT
NWS = 121.2'
WE
EXISTING TOP OF BANK RIGHT
NATIVE MATERIAL
FLOW
C/L CULVERT
INVERT ELEV = 116.67'
SLOPE = 0.25%
3:1 SLOPE
EXISTING TOP OF BANK RIGHT
EXISTING TOP OF BANK LEFT
WE
EXISTING STREAM BED
Note: Culvert will need to be backfilled with Native Material which consists of material that is excavated from the streambed at the project site during culvert construction. Native Material is subject to approval by the engineer and may be subject to permit conditions.
130
120
110
150
100
50
0
50
100
150
130
120
110
5/14/99
10/25/2019
dgwright
G:\RA\8522-07\CADD\R2303E\hydraulics\PERMITS\Environmental\D-earnings\R-2303E_SR1_prl.dgn

PROJECT REFERENCE NO.	SHEET NO.
R-2303E	14
R/W SHEET NO.	
ROADWAY DESIGN ENGINEER	HYDRAULICS ENGINEER

INCOMPLETE PLANS
DO NOT USE FOR R/W ACQUISITION

DOCUMENT NOT CONSIDERED FINAL UNLESS ALL SIGNATURES COMPLETED

PERMIT DRAWING
SHEET 18 OF 37

NAD 83 NA 2011

SITE 3
FILL SLOPE AND IMPACTS
IN WETLANDS

MATCHLINE SHEET 13
-Y2- STA 16+00.00

MATCHLINE SHEET 7
-Y2- STA 23+50.00

MATCHLINE SHEET 7

BEGIN CONSTRUCTION
-Y4- STA 10+04.99

S 73° 20' 06.3" W

JOYCE B COLLINS, ET VIR

JOHN R HOPE

RICHARD G ELMORE SR

HELEN D WRIGHT

BERNITA F SMITH-VANN

JESSIE C MELVIN

JUANITA G MCLAMB

BISSETTE-ROYAL FARMING CO
PARTIALLY SHOWN PER GIS

BEG WW FENCE

END WW FENCE

18" RCP IN WETLANDS

+80.00 -Y4- 45.00' LT

+86.00 -Y4- 40.00' LT

+94.00 -Y4- 70.00' LT

+90.00 -Y4- 65.00' LT

+40.00 -Y4- 55.00' LT

+60.00 -Y4- 30.00' LT

DENOTES MECHANIZED CLEARING (MC)

DENOTES TEMPORARY IMPACTS IN SURFACE WATER

DENOTES EXCAVATION IN WETLAND

DENOTES FILL IN WETLAND

DENOTES IMPACTS IN SURFACE WATER

NOTE: PPES – PARALLEL PIPE END SECTION

50' 0' 50'
GRAPHICAL SCALE

FOR -Y2- PROFILE, SEE SHEET NO. 22
FOR -Y4- PROFILE, SEE SHEET NO. 27
FOR -DR2- PROFILE, SEE SHEET NO. 33

REVISIONS

8/17/99

10/26/2009
08:58:08 \\pw-07\CADD\R2303E\Hydraulics\PERMITS_Environmental\Drawings\R2303E_rdy_psh_14.dgn
MARKWHITE

P-27

PROJECT REFERENCE NO.	SHEET NO.
R-2303E	14
R/W SHEET NO.	
ROADWAY DESIGN ENGINEER	HYDRAULICS ENGINEER

INCOMPLETE PLANS
DO NOT USE FOR R/W ACQUISITION

DOCUMENT NOT CONSIDERED FINAL UNLESS ALL SIGNATURES COMPLETED

PERMIT DRAWING
SHEET 19 OF 37

NAD 83 NA 2011

SITE 3
FILL SLOPE AND IMPACTS
IN WETLANDS

MATCHLINE SHEET 13
-Y2- STA 16+00.00

MATCHLINE SHEET 7
-Y2- STA 23+50.00

MATCHLINE SHEET 7

BEGIN CONSTRUCTION
-Y4- STA 10+04.99

S 73°20'06.3"W

JOYCE B COLLINS, ET VIR
JOHN R HOPE
RICHARD G ELMORE SR
HELEN D WRIGHT
BERNITA F SMITH-VANN
JESSIE C MELVIN
JUANITA G MCLAMB
BISSETTE-ROYAL FARMING CO
PARTIALLY SHOWN PER GIS

DENOTES MECHANIZED CLEARING (MC)
DENOTES TEMPORARY IMPACTS IN SURFACE WATER
DENOTES EXCAVATION IN WETLAND
DENOTES FILL IN WETLAND
DENOTES IMPACTS IN SURFACE WATER

NOTE: PPES – PARALLEL PIPE END SECTION

50' 0' 50'
GRAPHICAL SCALE

FOR -Y2- PROFILE, SEE SHEET NO. 22
FOR -Y4- PROFILE, SEE SHEET NO. 27
FOR -DR2- PROFILE, SEE SHEET NO. 33

REVISIONS

8/17/99

10/26/2009
08:58:38
USER:mcbrayer
DGN:C:\CADD\R2303E\Hydraulics\PERMITS_Environmental\Drawings\R2303E_rdy_psh_14A.dgn



6/23/16

10/25/2019
DIAMBOCZ-07\CADD\R2303E\Hydraulics\PERMITS\Environmental\Drainage\R2303E_rdy_xsc_L1.4+00_to_53+00.dgn
jdavenport

P-30


PERMIT DRAWING
SHEET 21 OF 37
PROJ. REFERENCE NO.
R-2303E
SHEET NO.
X-20
0 5 10
-SR2- 26+19.27
132.96
-SR2- 25+91.03 LT
131.72
-SR2- 25+42.59 LT
130.47
-SR2- 24+93.64 LT
129.23
-SR2- 24+43.63 LT
127.99
-SR2- 23+93.63 LT
126.74
0.025
6:1
4:1
3:1
124.85
127.24
126.95
136.94
133.77
126.47
132.99
134.86
125.98
133.42
133.03
129.50
130.33
131.94
121.72
129.98
129.93
117.95
BEGIN UNDERCUT STA. 55+25
BEGIN UNCLASSIFIED ACCEPTABLE EXCAVATION STA. 54+25
55+50.00
55+00.00
54+50.00
54+00.00
53+50.00
53+00.00
-L/-
-L/-
WETLAND
ACCEPTABLE EXCAVATION
UNCLASSIFIED EXCAVATION
NOT IN 10'-3" TLZ
6/23/16
ID/25/2019
DI:RAN8622-07\CADD\R2303E\hydraulics\PERMIT5_Environmental\Drainage\R2303E_rdy_xsc_L1_53+00_to_55+50.dgn
idavenport

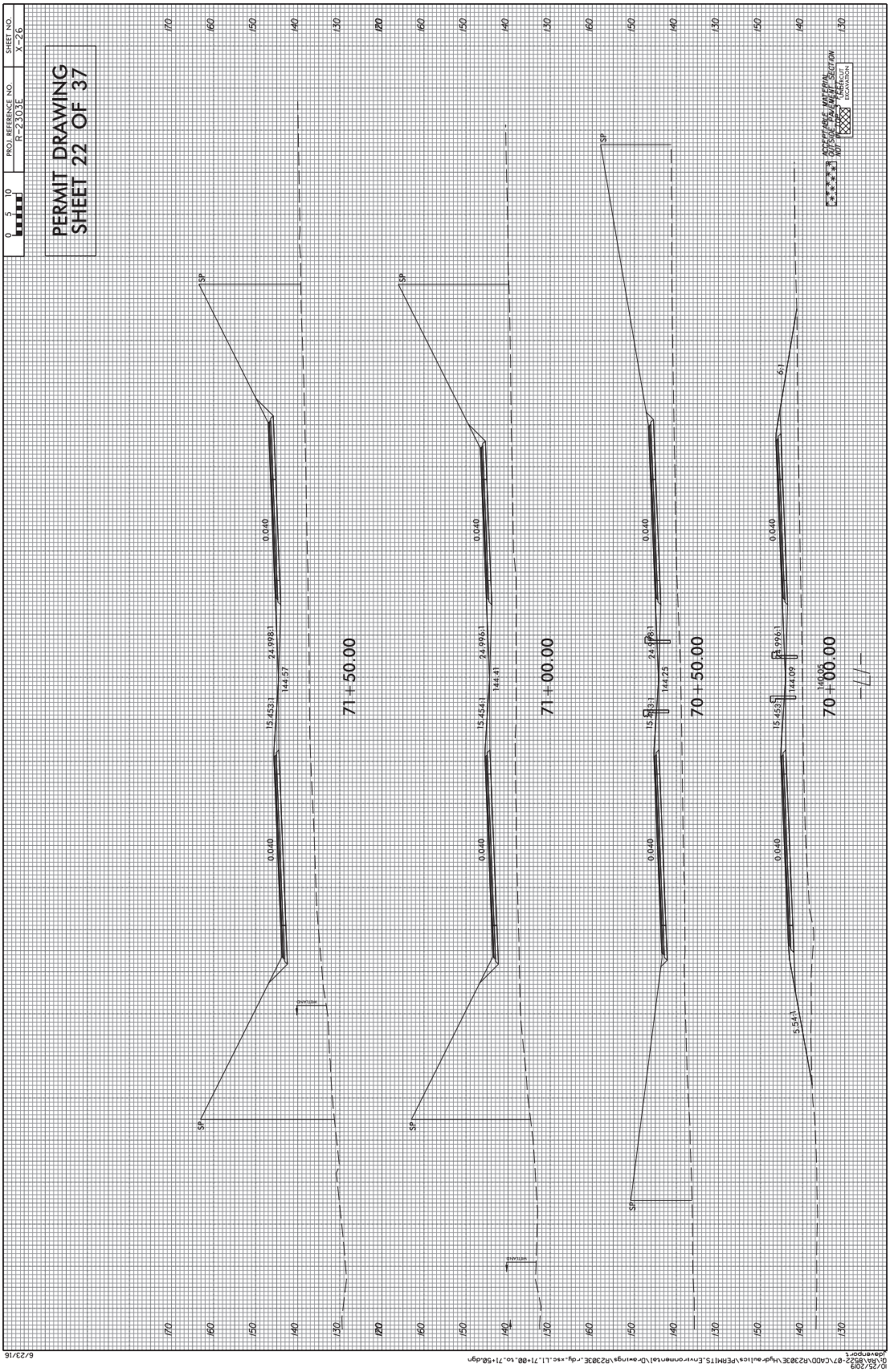
PERMIT DRAWING
SHEET 22 OF 37
PROJ. REFERENCE NO.
R-2303E
SHEET NO.
X-26
0 5 10
71+50.00
71+00.00
70+50.00
70+00.00
SP
0.040
24.9961
144.57
144.41
144.25
144.09
140.05
15.4531
15.4541
15.4581
15.4585
5.5441
6:1
WETLAND
NOT FOR CONSTRUCTION
OUTSIDE PAVEMENT SECTION
WITHIN PAVEMENT SECTION
TUNNEL CUT
EXCAVATION
6/23/16
10/26/2016
DA\BA\BS22-07\CADD\R2303E\hydraulics\PERMITS\Environmental\Drainage\R2303E_rdy_xsc_L1_71+00_to_71+50.dgn
jdavenport

PERMIT DRAWING
SHEET 23 OF 37
PROJ. REFERENCE NO.
R-2303E
SHEET NO.
X-27
0 5 10
SEE SHEET PSH-10
133.6
6.46:1
15.45:1
145.21
24.997:1
0.040
4:1
134.72
3:1
73+50.00
13.56
SEE SHEET PSH-10
136.8
10.80:1
15.45:1
140.06
24.997:1
0.040
4:1
135.86
3:1
73+00.00
13.56
SP
15.45:1
144.89
24.997:1
0.040
4:1
137.00
3:1
3.44:1
72+50.00
13.53
SP
15.45:1
144.73
24.998:1
0.040
72+00.00
13.53
NOT FOR USE WITH OUTSIDE PAVEMENT SECTION
TIMBER CUT
EXCAVATION
6/23/16
D:\25\2019
DA\BA\B522-07\CADD\R2303E\Hydraulics\PERMIT5.Environmental\Drainage\R2303E_rdy_xsc_L1_71+56_to_73+00.dgn
jdavenport

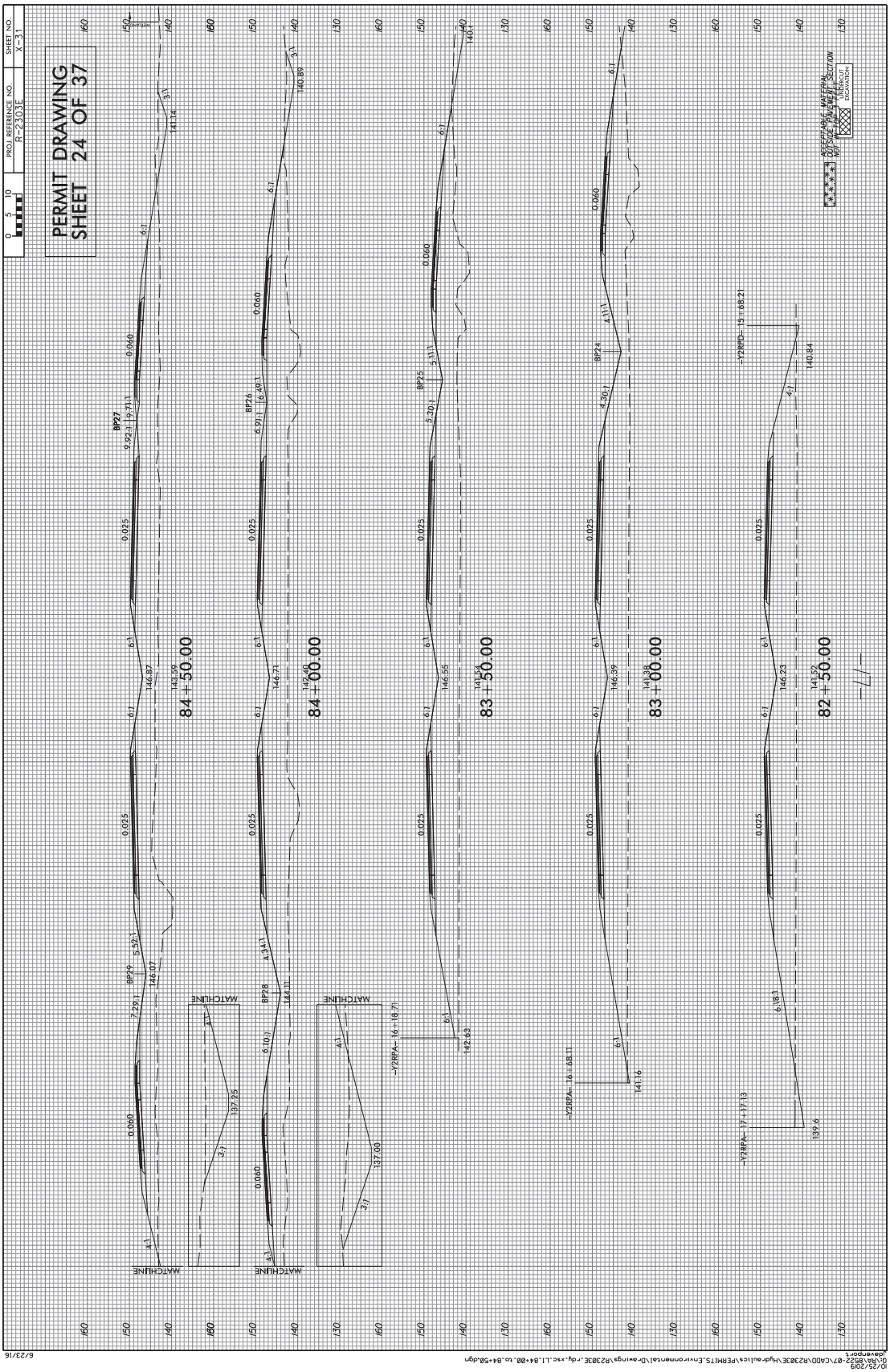
PERMIT DRAWING
SHEET 24 OF 37
PROJ. REFERENCE NO.
R-2303E
SHEET NO.
X-31
0 5 10
ACCEPTABLE MATERIAL OUTSIDE PAVEMENT SECTION
NOT ACCEPTABLE MATERIAL
UNDERCUT EXCAVATION
84+50.00
84+00.00
83+50.00
83+00.00
82+50.00
MATCHLINE
BP27
BP26
BP25
BP24
BP28
-Y2RPA- 16+18.71
-Y2RPA- 16+68.11
-Y2RPA- 17+17.13
-Y2RPD- 15+68.21
6/23/16

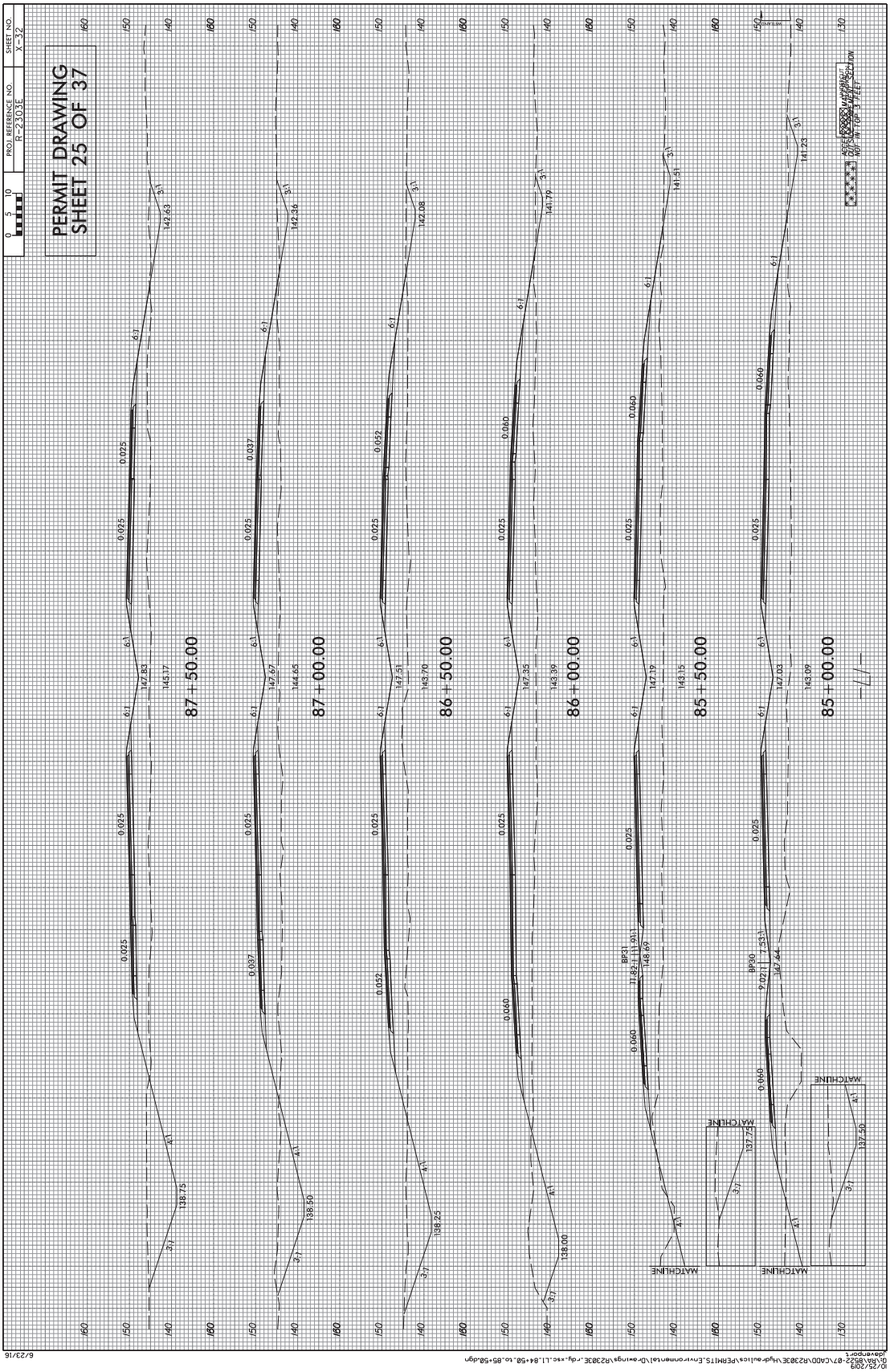
PERMIT DRAWING
SHEET 25 OF 37
0 5 10
PROJ. REFERENCE NO.
R-2303E
SHEET NO.
X-32
87+50.00
87+00.00
86+50.00
86+00.00
85+50.00
85+00.00
MATCHLINE
MATCHLINE
MATCHLINE
MATCHLINE
BP31
BP30
ACCEPTABLE WATERWAY
OUTSIDE DESIGN WATERWAY
NOT MORE THAN 3 FEET
10/26/2016
6/23/16

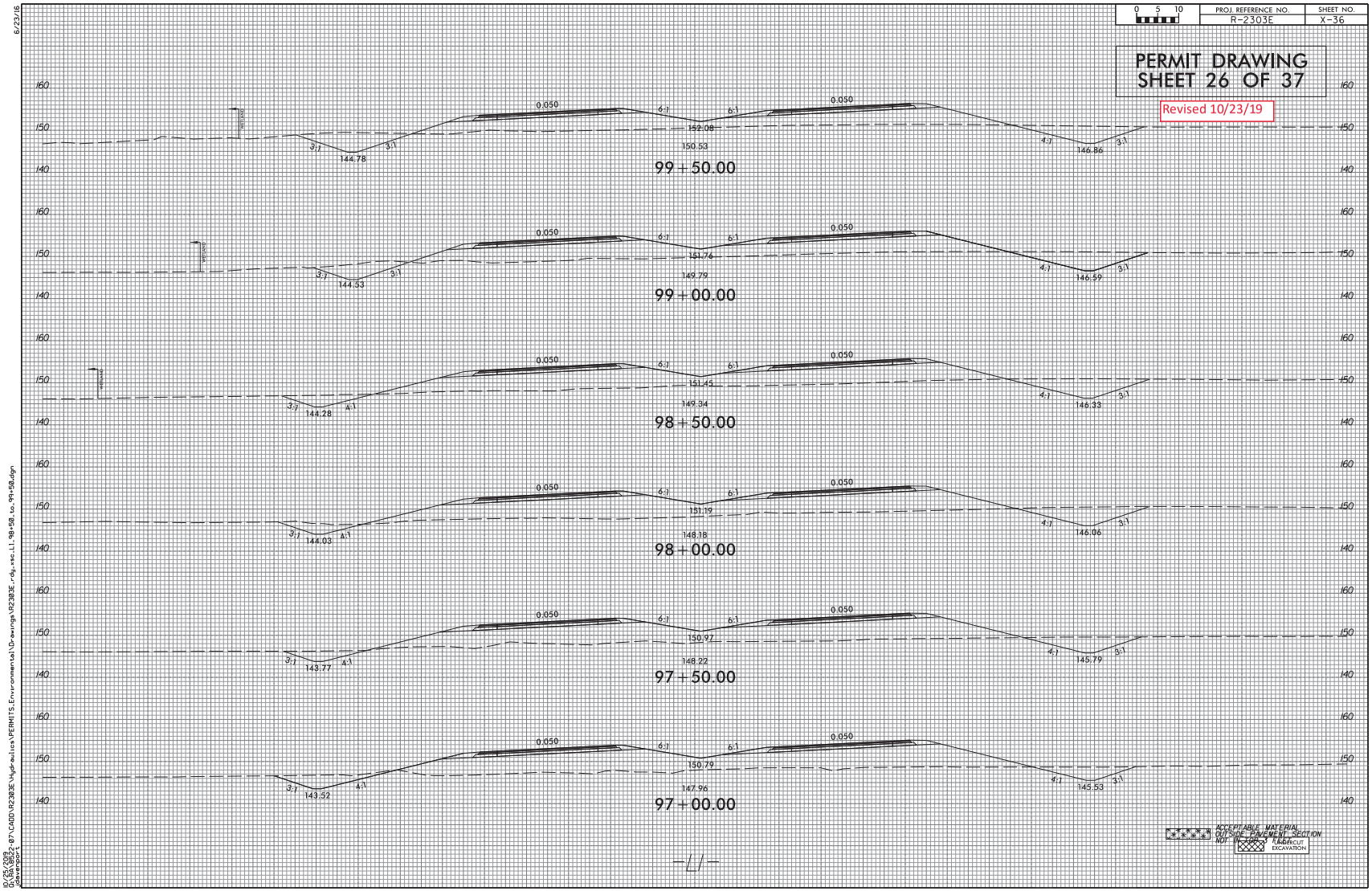
0 5 10
PROJ. REFERENCE NO.
R-2303E
SHEET NO.
X-36
PERMIT DRAWING
SHEET 26 OF 37
Revised 10/23/19
99+50.00
99+00.00
98+50.00
98+00.00
97+50.00
97+00.00
ACCEPTABLE MATERIAL OUTSIDE PAVEMENT SECTION NOT IN CUT
EXCAVATION

P-35

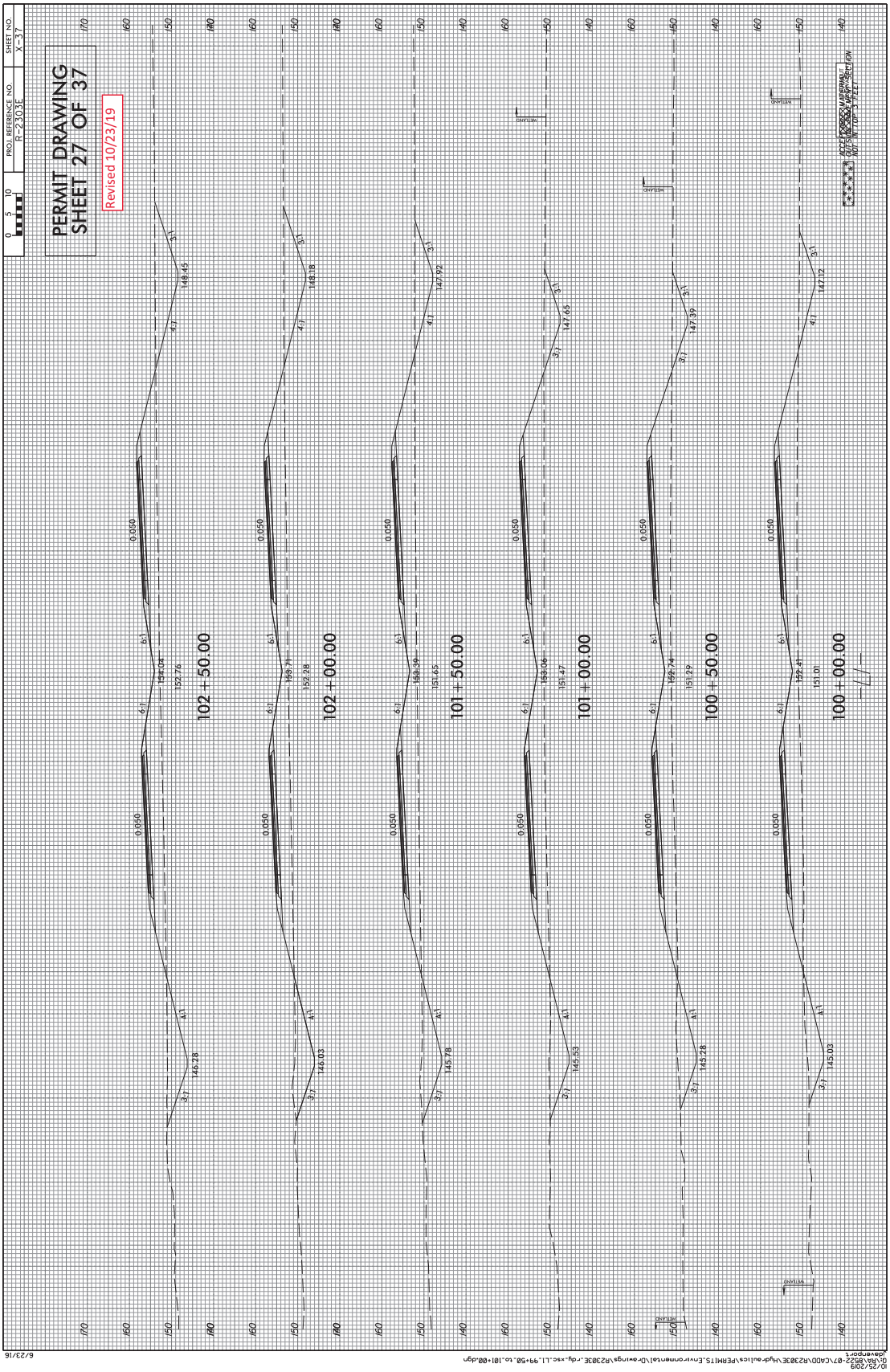
PERMIT DRAWING
SHEET 27 OF 37
Revised 10/23/19
PROJ. REFERENCE NO.
R-2303E
SHEET NO.
X-37
0 5 10
102+50.00
102+00.00
101+50.00
101+00.00
100+50.00
100+00.00
WETLAND
ACCEPTABLE MINIMAL
DOT-WETLANDS DEPT.-SECTION
10/21/2019 10:11:11 AM EDT
10/25/2019
DRAFTER22-07\CADD\R2303E\hydraulics\PERMITS\Environmental\Drainage\R2303E_rdy_xsc_L1_99+50_to_101+00.dgn
jdavenport
6/23/16


PROJ. REFERENCE NO.
R-2303E
SHEET NO.
X-88
PERMIT DRAWING
SHEET 28 OF 37
END UNDERCUT STA. 17+49 +/-
17+00.00
16+50.00
16+00.00
15+50.00
15+00.00
END UNDERCUT STA. 14+95 +/-
14+50.00
14+00.00
-SR/-
UNDERCUT EXCAVATION
6/23/16


PERMIT DRAWING
SHEET 29 OF 37
PROJ. REFERENCE NO.
R-2303E
SHEET NO.
X-89
0 5 10
BEGIN UNDERCUT STA. 19+21 +/-
19+50.00
19+00.00
18+50.00
18+00.00
17+50.00
-SR/-
UNDERCUT EXCAVATION
0.030
0.020
0.025
0.002
135.10
135.30
127.60
128.07
121.50
118.74
121.00
122.38
4:1
3:1
2:1
MEDIUM
6/23/16
10/25/2019
DA'RA'BS22-07\CADD\R2303E\hydraulics\PERMITS\Environmental\Drainage\R2303E_rdy_sso_SR1_17+00_to_18+50.dgn
jdavenport

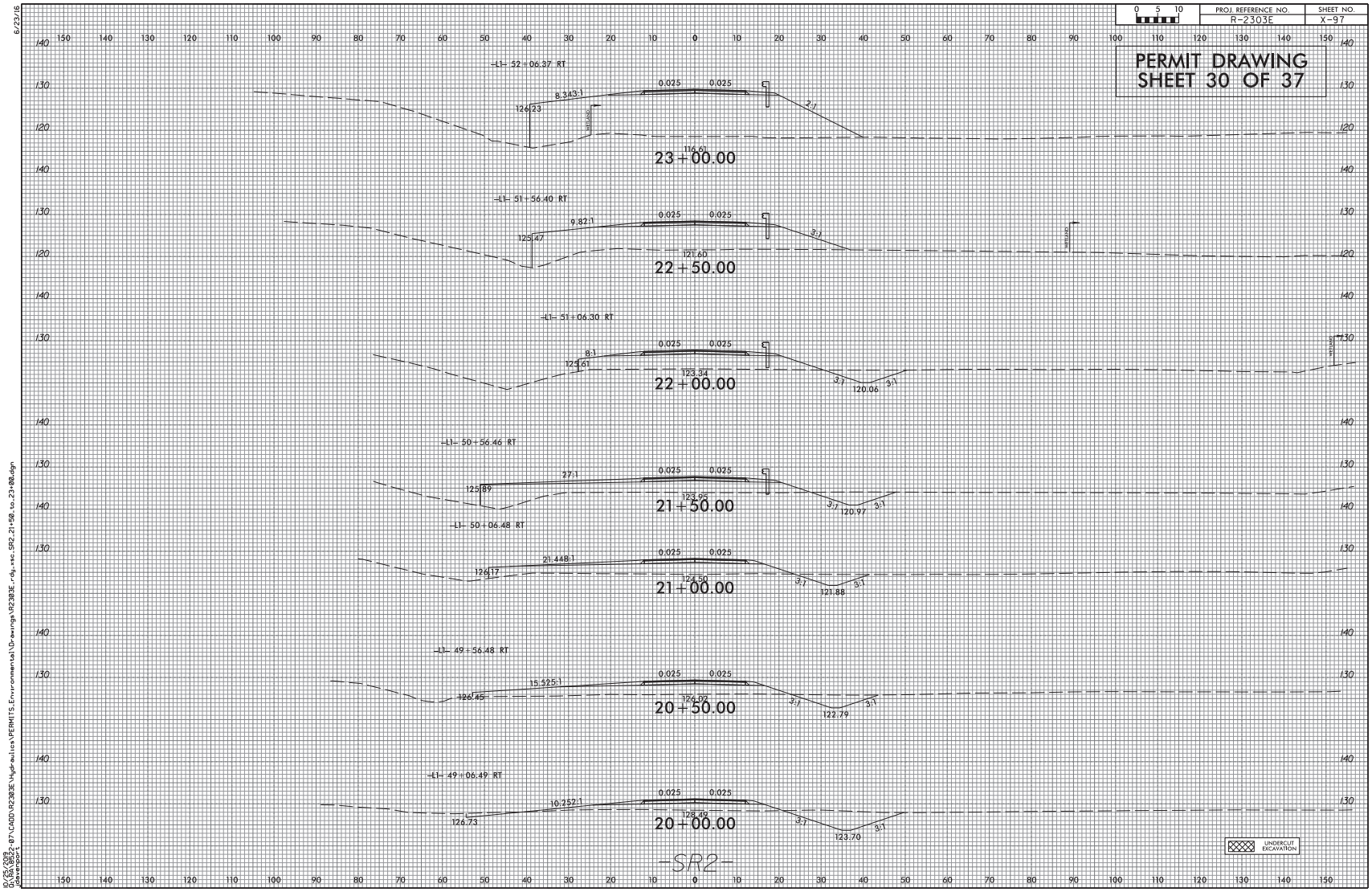
PROJ. REFERENCE NO.
R-2303E
SHEET NO.
X-97
PERMIT DRAWING
SHEET 30 OF 37
-L1- 52+06.37 RT
23+00.00
-L1- 51+56.40 RT
22+50.00
-L1- 51+06.30 RT
22+00.00
-L1- 50+56.46 RT
21+50.00
-L1- 50+06.48 RT
21+00.00
-L1- 49+56.48 RT
20+50.00
-L1- 49+06.49 RT
20+00.00
-SR2-
UNDERCUT EXCAVATION

P-39


PERMIT DRAWING
SHEET 31 OF 37
PROJ. REFERENCE NO.
R-2303E
SHEET NO.
X-47
23+50.00
23+00.00
22+50.00
22+00.00
21+50.00
BP
0.080
3:1
WETLAND
138.29
135.62
138.36
140.17
140
150



6/23/16

10/25/2019
DA\BA\B622-07\CADD\R2303E\hydraulics\PERMITS\Environmental\Drainage\R2303E_rdy_xsc_Y2_27+00_to_28+00.dgn
jdavenport


PERMIT DRAWING
SHEET 33 OF 37
PROJ. REFERENCE NO.
R-2303E
SHEET NO.
X-51
0 5 10
29+50.00
29+00.00
28+50.00
-Y2-
MATCHLINE
SEE SHEET PSH-10
SHEET PSH-10
WETLAND
0.025
3:1
3.01:1
3.93:1
3.87:1
133.65
131.99
130.33
133.6
133.4
133.1
12.50
6/23/16

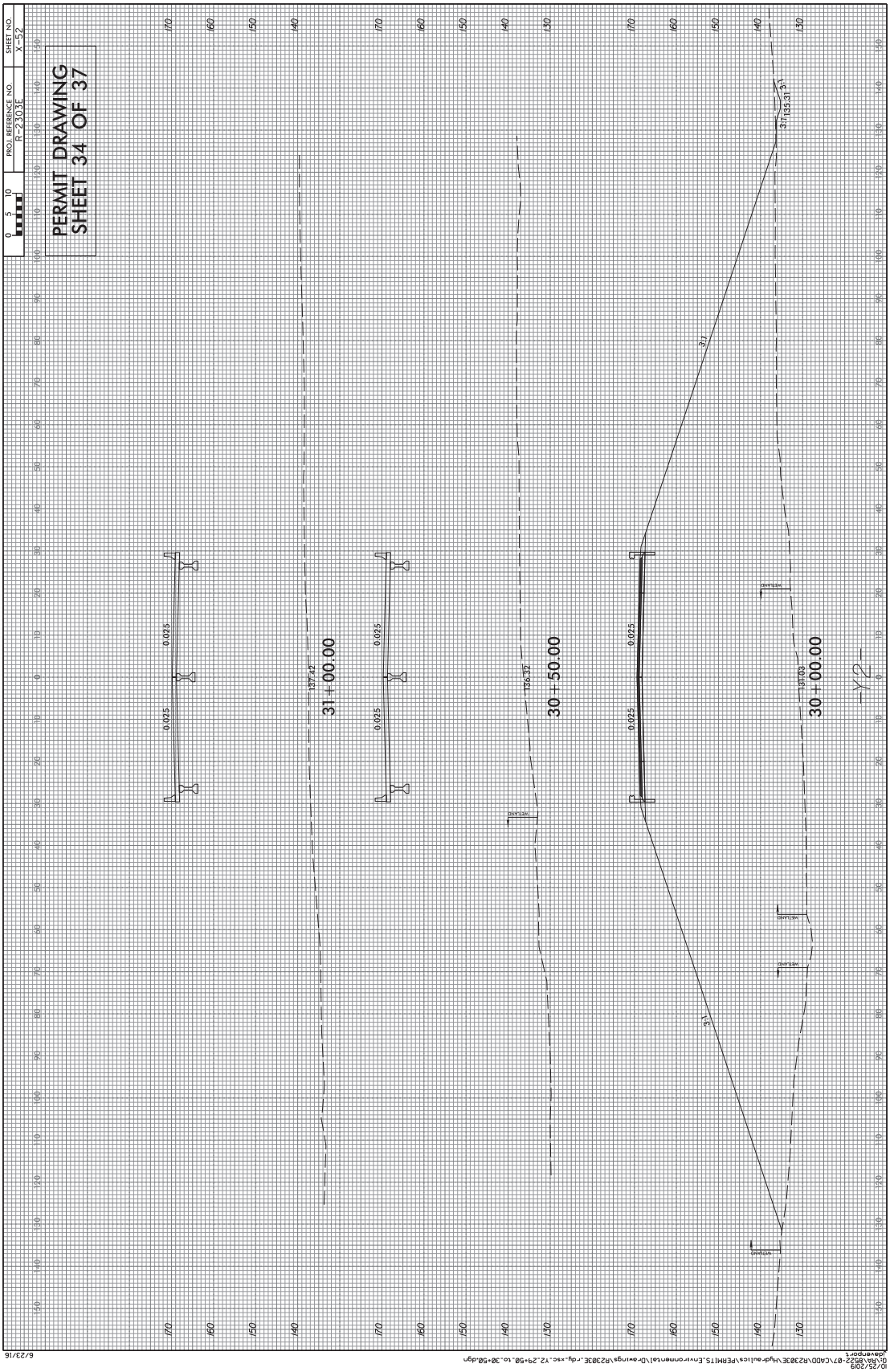
PERMIT DRAWING
SHEET 34 OF 37
PROJ. REFERENCE NO.
R-2303E
SHEET NO.
X-52
0 5 10
31 + 00.00
30 + 50.00
30 + 00.00
137.42
136.32
137.08
135.31
0.025
3:1
WETLAND
-Y2-

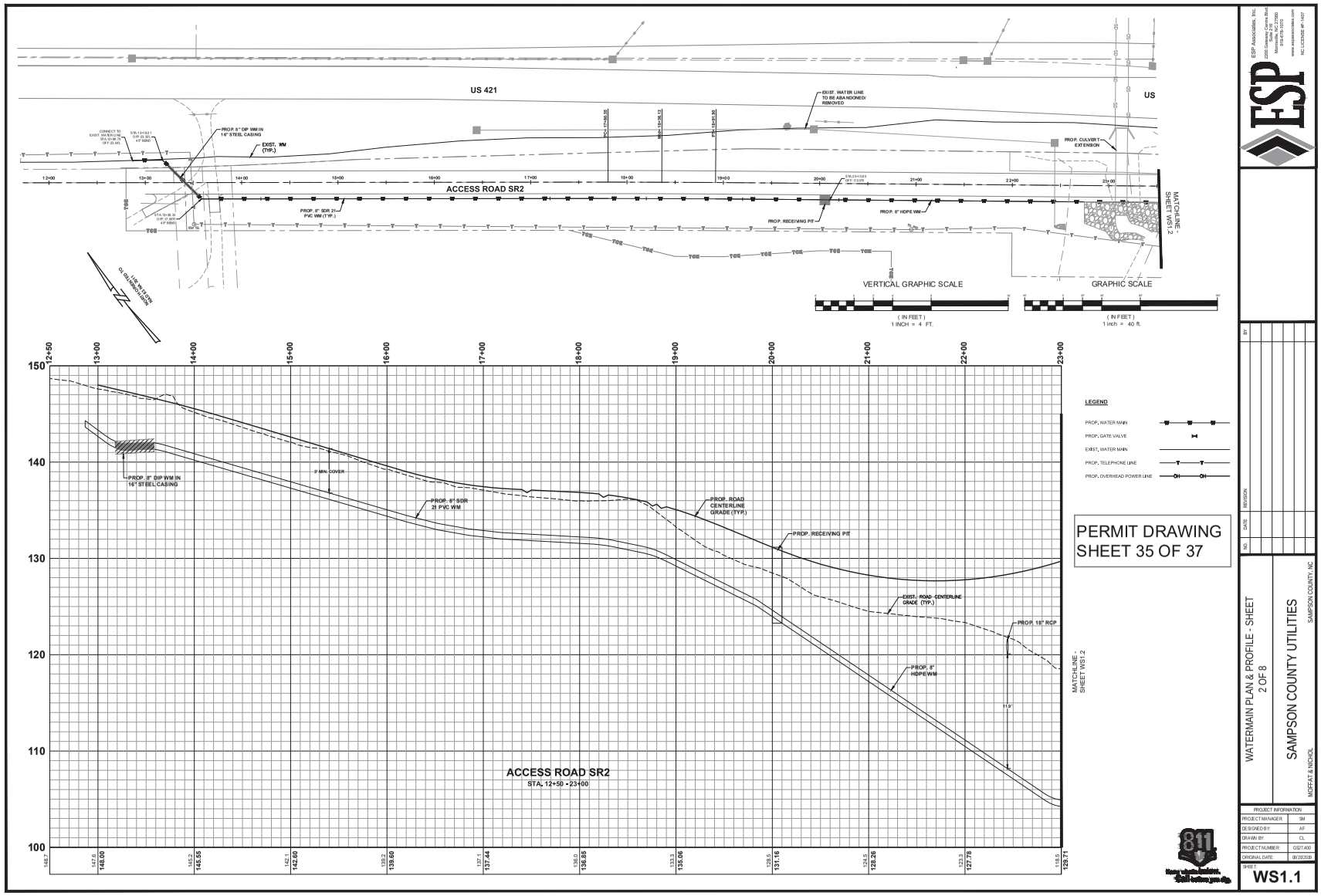

ESP Associates, Inc.
2200 Gateway Centre Blvd.
Suite 306
Morrisville, NC 27560
919-839-0370
www.espassociates.com
NC LICENSE #F-1407

NO.	DATE	REVISION	BY

WATERMAIN PLAN & PROFILE - SHEET 2 OF 8

SAMPSON COUNTY UTILITIES

SAMPSON COUNTY, NC

MOFFAT & NICHOL

PROJECT INFORMATION	
PROJECT MANAGER:	IM
DESIGNED BY:	AF
DRAWN BY:	CL
PROJECT NUMBER:	GS27.400
ORIGINAL DATE:	09/23/20

SHEET: WS1.1

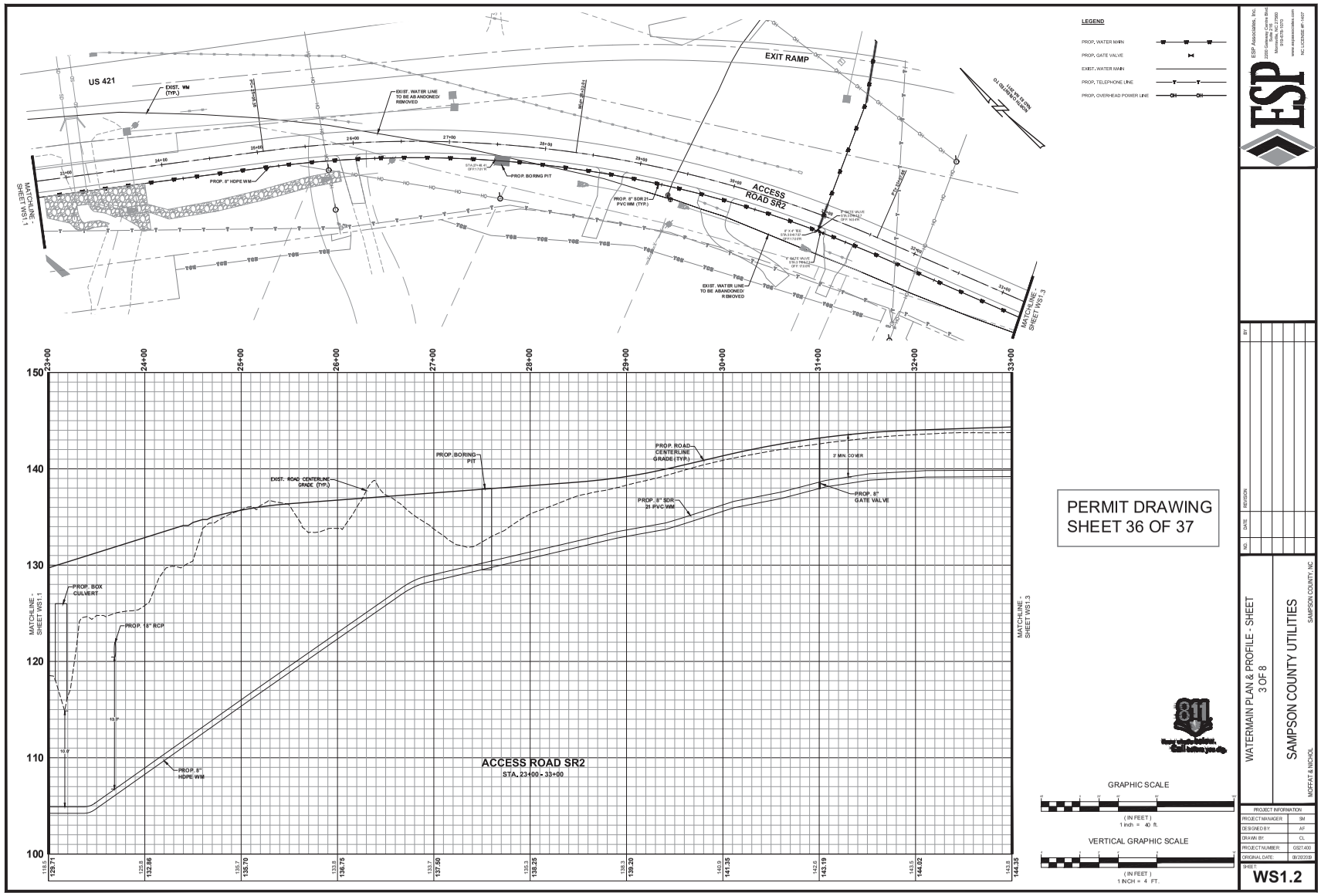

PERMIT DRAWING
SHEET 36 OF 37

ESP Associates, Inc.
2000 Gateway Centre Blvd.
Suite 200, P.O. Box 897
Morrisville, NC 27560
919-481-5170
www.espassociates.com
NC LICENCE #F-1407

NO.	DATE	REVISION	BY

WATERMAIN PLAN & PROFILE - SHEET
3 OF 8

SAMPSON COUNTY UTILITIES

SAMPSON COUNTY, NC

MOFFAT & NICHOL

PROJECT INFORMATION	
PROJECT MANAGER:	SM
DESIGNED BY:	AF
DRAWN BY:	CL
PROJECT NUMBER:	GS27.400
ORIGINAL DATE:	09/23/20
SHEET:	WS1.2

WETLAND AND SURACE WATER IMPACTS SUMMARY

			WETLAND IMPACTS					SURFACE WATER IMPACTS				
Site No.	Station (From/To)	Structure Size / Type	Permanent Fill In Wetlands (ac)	Temp. Excavation in Wetlands (ac)	Excavation in Wetlands (ac)	Mechanized Clearing in Wetlands (ac)	Hand Clearing in Wetlands (ac)	Permanent SW impacts (ac)	Temp. SW impacts (ac)	Existing Channel Impacts Permanent (ft)	Existing Channel Impacts Temp. (ft)	Bank Stabiliza-- tion (ft)
1	-L1- 52+06 LT TO 52+58 LT	BANK STABILIZATION					0.002	0.046	0.007		10	44
1	-L1- 51+54 RT TO 52+14 RT	FILL SLOPE	0.070			0.021	0.022	0.109		252		
1	-L1- 52+15 RT TO 52+61 RT	BANK STABILIZATION	0.007					0.015	0.009		29	43
2	-Y2- 26+86 RT TO 30+56 RT	FILL SLOPE	0.728			0.041	0.006	0.200	0.005	793	20	54
3	-Y2- 21+85 RT TO 24+66 RT	FILL SLOPE	0.110			0.014		0.040	0.004	200	20	
4	-Y2RPD- 20+36 RT TO 20+66 RT	BANK STABILIZATION						0.010				52
4	-Y2RPD- 19+24 RT TO 20+11 RT	FILL SLOPE						0.019		99		
5	-L1- 99+10 LT TO 99+39 LT	FILL SLOPE				0.002						
6												
7	-SR1- 14+52 LT TO 18+61 LT	FILL SLOPE	0.342			0.057	0.014					
7	-SR1- 17+91	13'X 8' CULVERT						0.042		141		
7	-SR1- 17+85 LT TO 18+29 LT	BANK STABILIZATION			0.012			0.013				41
7	-SR1- 14+53 RT TO 18+34 RT	FILL SLOPE	0.360			0.045						
7	-SR1- 16+85 RT TO 17+98 RT	BANK STABILIZATION						0.024	0.004		10	52
7	-SR1- 16+99 LT TO 18+18 LT	TEMPORARY DIVERSION		0.014			0.098		0.012		43	
7	-SR1- 16+74 RT TO 17+21 RT	TEMPORARY DIVERSION		0.072			0.059					
TOTALS*:			1.617	0.086	0.012	0.180	0.201	0.518	0.041	1485	132	286

*Rounded totals are sum of actual impacts

NOTES:
Site 6 Impacts Eliminated

Revised 10/28/19

NC DEPARTMENT OF TRANSPORTATION
DIVISION OF HIGHWAYS
08/09/2019
SAMPSON COUNTY
R-2303

SHEET 37 OF 37

County : Sampson

Line #	Item Number	Sec #	Description	Quantity	Unit Cost	Amount
			ROADWAY ITEMS			
0001	0000100000-N	800	MOBILIZATION	Lump Sum	L.S.	
0002	0000400000-N	801	CONSTRUCTION SURVEYING	Lump Sum	L.S.	
0003	0000700000-N	SP	FIELD OFFICE	Lump Sum	L.S.	
0004	0001000000-E	200	CLEARING & GRUBBING .. ACRE(S)	Lump Sum	L.S.	
0005	0008000000-E	200	SUPPLEMENTARY CLEARING & GRUB-BING	2 ACR		
0006	0015000000-N	205	SEALING ABANDONED WELLS	20 EA		
0007	0022000000-E	225	UNCLASSIFIED EXCAVATION	160,100 CY		
0008	0028000000-N	SP	TYPE I STANDARD APPROACH FILL STATION ********** (31+16.90 -Y2-)	Lump Sum	L.S.	
0009	0028000000-N	SP	TYPE I STANDARD APPROACH FILL STATION ********** (33+45.18 -L- RT)	Lump Sum	L.S.	
0010	0028000000-N	SP	TYPE I STANDARD APPROACH FILL STATION ********** (33+47.21 -L- LT)	Lump Sum	L.S.	
0011	0036000000-E	225	UNDERCUT EXCAVATION	8,520 CY		
0012	0106000000-E	230	BORROW EXCAVATION	493,600 CY		
0013	0134000000-E	240	DRAINAGE DITCH EXCAVATION	5,500 CY		
0014	0156000000-E	250	REMOVAL OF EXISTING ASPHALT PAVEMENT	25,470 SY		
0015	0177000000-E	250	BREAKING OF EXISTING ASPHALT PAVEMENT	10,170 SY		
0016	0192000000-N	260	PROOF ROLLING	15 HR		
0017	0195000000-E	265	SELECT GRANULAR MATERIAL	11,200 CY		
0018	0196000000-E	270	GEOTEXTILE FOR SOIL STABILIZA-TION	18,950 SY		

County : Sampson

Line #	Item Number	Sec #	Description	Quantity	Unit Cost	Amount
0019	0199000000-E	SP	TEMPORARY SHORING	1,500 SF		
0020	0318000000-E	300	FOUNDATION CONDITIONING MATERIAL, MINOR STRUCTURES	1,310 TON		
0021	0320000000-E	300	FOUNDATION CONDITIONING GEOTEXTILE	4,100 SY		
0022	0342000000-E	310	**" SIDE DRAIN PIPE (30")	324 LF		
0023	0343000000-E	310	15" SIDE DRAIN PIPE	272 LF		
0024	0344000000-E	310	18" SIDE DRAIN PIPE	500 LF		
0025	0345000000-E	310	24" SIDE DRAIN PIPE	184 LF		
0026	0354000000-E	310	***" RC PIPE CULVERTS, CLASS ***** (66", V)	352 LF		
0027	0448000000-E	310	****" RC PIPE CULVERTS, CLASS IV (48")	176 LF		
0028	0448000000-E	310	****" RC PIPE CULVERTS, CLASS IV (66")	388 LF		
0029	0448200000-E	310	15" RC PIPE CULVERTS, CLASS IV	3,300 LF		
0030	0448300000-E	310	18" RC PIPE CULVERTS, CLASS IV	2,028 LF		
0031	0448400000-E	310	24" RC PIPE CULVERTS, CLASS IV	1,364 LF		
0032	0448500000-E	310	30" RC PIPE CULVERTS, CLASS IV	680 LF		
0033	0448600000-E	310	36" RC PIPE CULVERTS, CLASS IV	844 LF		
0034	0448700000-E	310	42" RC PIPE CULVERTS, CLASS IV	1,012 LF		
0035	0453000000-E	310	**" PIPE END SECTION (15")	2 EA		
0036	0453000000-E	310	**" PIPE END SECTION (18")	18 EA		

County : Sampson

Line #	Item Number	Sec #	Description	Quantity	Unit Cost	Amount
0037	0453000000-E	310	**" PIPE END SECTION (24")	8 EA		
0038	0582000000-E	310	15" CS PIPE CULVERTS, 0.064" THICK	860 LF		
0039	0636000000-E	310	**" CS PIPE ELBOWS, *****" THICK (15", 0.064")	4 EA		
0040	0995000000-E	340	PIPE REMOVAL	3,494 LF		
0041	0996000000-N	350	PIPE CLEAN OUT	2 EA		
0042	1000000000-E	462	6" SLOPE PROTECTION	90 SY		
0043	1011000000-N	500	FINE GRADING	Lump Sum	L.S.	
0044	1099500000-E	505	SHALLOW UNDERCUT	750 CY		
0045	1099700000-E	505	CLASS IV SUBGRADE STABILIZA-TION	1,445 TON		
0046	1111000000-E	SP	CLASS IV AGGREGATE STABILIZA-TION	250 TON		
0047	1121000000-E	520	AGGREGATE BASE COURSE	54,300 TON		
0048	1220000000-E	545	INCIDENTAL STONE BASE	750 TON		
0049	1275000000-E	600	PRIME COAT	6,270 GAL		
0050	1297000000-E	607	MILLING ASPHALT PAVEMENT, ***" DEPTH (1-1/2")	3,300 SY		
0051	1297000000-E	607	MILLING ASPHALT PAVEMENT, ***" DEPTH (1-1/4")	650 SY		
0052	1330000000-E	607	INCIDENTAL MILLING	1,040 SY		
0053	1491000000-E	610	ASPHALT CONC BASE COURSE, TYPE B25.0C	17,100 TON		

County : Sampson

Line #	Item Number	Sec #	Description	Quantity	Unit Cost	Amount
0054	1503000000-E	610	ASPHALT CONC INTERMEDIATE COURSE, TYPE I19.0C	23,900 TON		
0055	1519000000-E	610	ASPHALT CONC SURFACE COURSE, TYPE S9.5B	3,400 TON		
0056	1523000000-E	610	ASPHALT CONC SURFACE COURSE, TYPE S9.5C	17,600 TON		
0057	1575000000-E	620	ASPHALT BINDER FOR PLANT MIX	3,205 TON		
0058	1693000000-E	654	ASPHALT PLANT MIX, PAVEMENT REPAIR	50 TON		
0059	1840000000-E	665	MILLED RUMBLE STRIPS (ASPHALT CONCRETE)	36,800 LF		
0060	1869000000-E	710	*****" PORT CEM CONC PAVEMENT, MISCELLANEOUS (WITHOUT DOWELS) (6")	160 SY		
0061	2022000000-E	815	SUBDRAIN EXCAVATION	739.2 CY		
0062	2026000000-E	815	GEOTEXTILE FOR SUBSURFACE DRAINS	2,200 SY		
0063	2036000000-E	815	SUBDRAIN COARSE AGGREGATE	369.6 CY		
0064	2044000000-E	815	6" PERFORATED SUBDRAIN PIPE	2,200 LF		
0065	2070000000-N	815	SUBDRAIN PIPE OUTLET	5 EA		
0066	2077000000-E	815	6" OUTLET PIPE	30 LF		
0067	2190000000-N	828	TEMPORARY STEEL PLATE COVERS FOR MASONRY DRAINAGE STRUCTURE	6 EA		
0068	2209000000-E	838	ENDWALLS	24.9 CY		
0069	2220000000-E	838	REINFORCED ENDWALLS	19.8 CY		
0070	2253000000-E	840	PIPE COLLARS	0.399 CY		
0071	2264000000-E	840	PIPE PLUGS	0.045 CY		

County : Sampson

Line #	Item Number	Sec #	Description	Quantity	Unit Cost	Amount
0072	2286000000-N	840	MASONRY DRAINAGE STRUCTURES	74 EA		
0073	2308000000-E	840	MASONRY DRAINAGE STRUCTURES	49.6 LF		
0074	2364000000-N	840	FRAME WITH TWO GRATES, STD 840.16	7 EA		
0075	2364200000-N	840	FRAME WITH TWO GRATES, STD 840.20	23 EA		
0076	2365000000-N	840	FRAME WITH TWO GRATES, STD 840.22	22 EA		
0077	2366000000-N	840	FRAME WITH TWO GRATES, STD 840.24	3 EA		
0078	2367000000-N	840	FRAME WITH TWO GRATES, STD 840.29	5 EA		
0079	2374000000-N	840	FRAME WITH GRATE & HOOD, STD 840.03, TYPE ** (E)	2 EA		
0080	2374000000-N	840	FRAME WITH GRATE & HOOD, STD 840.03, TYPE ** (F)	6 EA		
0081	2374000000-N	840	FRAME WITH GRATE & HOOD, STD 840.03, TYPE ** (G)	4 EA		
0082	2396000000-N	840	FRAME WITH COVER, STD 840.54	9 EA		
0083	2418000000-E	SP	FRAME WITH GRATES, DRIVEWAY DROP INLET	10 LF		
0084	2451000000-N	852	CONCRETE TRANSITIONAL SECTION FOR DROP INLET	2 EA		
0085	2549000000-E	846	2'-6" CONCRETE CURB & GUTTER	2,130 LF		
0086	2556000000-E	846	SHOULDER BERM GUTTER	700 LF		
0087	2577000000-E	846	CONCRETE EXPRESSWAY GUTTER	530 LF		
0088	2591000000-E	848	4" CONCRETE SIDEWALK	230 SY		

County : Sampson

Line #	Item Number	Sec #	Description	Quantity	Unit Cost	Amount
0089	2605000000-N	848	CONCRETE CURB RAMPS	4 EA		
0090	2655000000-E	852	5" MONOLITHIC CONCRETE ISLANDS (KEYED IN)	930 SY		
0091	2752000000-E	SP	GENERIC PAVING ITEM MEDIAN HAZARD PROTECTION	60 LF		
0092	2815000000-N	858	ADJUSTMENT OF DROP INLETS	4 EA		
0093	2830000000-N	858	ADJUSTMENT OF MANHOLES	2 EA		
0094	2905000000-N	859	CONVERT EXISTING DROP INLET TO JUNCTION BOX	1 EA		
0095	2995000000-N	SP	GENERIC DRAINAGE ITEM CONVERT EXISTING CATCH BASIN TO TRAFFIC BEARING JUNCTION BOX	2 EA		
0096	3001000000-N	SP	IMPACT ATTENUATOR UNITS, TYPE TL-3	2 EA		
0097	3030000000-E	862	STEEL BEAM GUARDRAIL	14,450 LF		
0098	3045000000-E	862	STEEL BEAM GUARDRAIL, SHOP CURVED	150 LF		
0099	3140000000-E	862	25' CLEAR SPAN GUARDRAIL SEC-TIONS	2 EA		
0100	3150000000-N	862	ADDITIONAL GUARDRAIL POSTS	20 EA		
0101	3210000000-N	862	GUARDRAIL END UNITS, TYPE CAT-1	9 EA		
0102	3287000000-N	SP	GUARDRAIL END UNITS, TYPE TL-3	11 EA		
0103	3288000000-N	SP	GUARDRAIL END UNITS, TYPE TL-2	6 EA		
0104	3317000000-N	SP	GUARDRAIL ANCHOR UNITS, TYPE B-77	16 EA		
0105	3360000000-E	863	REMOVE EXISTING GUARDRAIL	9,875 LF		
0106	3380000000-E	862	TEMPORARY STEEL BEAM GUARDRAIL	125 LF		

County : Sampson

Line #	Item Number	Sec #	Description	Quantity	Unit Cost	Amount
0107	3387000000-N	SP	TEMPORARY GUARDRAIL ANCHOR UNITS, TYPE ********** (B-77)	2 EA		
0108	3389150000-N	SP	TEMPORARY GUARDRAIL END UNITS, TYPE ***** (TL-3)	5 EA		
0109	3389400000-E	865	DOUBLE FACED CABLE GUIDERAIL	5,200 LF		
0110	3389500000-N	865	ADDITIONAL GUIDERAIL POSTS	6 EA		
0111	3389600000-N	865	CABLE GUIDERAIL ANCHOR UNITS	5 EA		
0112	3436000000-N	862	GENERIC GUARDRAIL ITEM TEMPORARY GUARDRAIL END UNITS, TYPE CAT-1	8 EA		
0113	3503000000-E	866	WOVEN WIRE FENCE, 47" FABRIC	18,650 LF		
0114	3509000000-E	866	4" TIMBER FENCE POSTS, 7'-6" LONG	1,170 EA		
0115	3515000000-E	866	5" TIMBER FENCE POSTS, 8'-0" LONG	320 EA		
0116	3595000000-E	869	RELAPPING GUARDRAIL	2,500 LF		
0117	3628000000-E	876	RIP RAP, CLASS I	1,490 TON		
0118	3635000000-E	876	RIP RAP, CLASS II	200 TON		
0119	3649000000-E	876	RIP RAP, CLASS B	1,750 TON		
0120	3656000000-E	876	GEOTEXTILE FOR DRAINAGE	9,100 SY		
0121	4048000000-E	902	REINFORCED CONCRETE SIGN FOUN-DATIONS	6.5 CY		
0122	4060000000-E	903	SUPPORTS, BREAKAWAY STEEL BEAM	7,251 LB		
0123	4072000000-E	903	SUPPORTS, 3-LB STEEL U-CHANNEL	1,540 LF		
0124	4082000000-E	903	SUPPORTS, WOOD	220 LF		

County : Sampson

Line #	Item Number	Sec #	Description	Quantity	Unit Cost	Amount
0125	4096000000-N	904	SIGN ERECTION, TYPE D	8 EA		
0126	4102000000-N	904	SIGN ERECTION, TYPE E	71 EA		
0127	4108000000-N	904	SIGN ERECTION, TYPE F	26 EA		
0128	4110000000-N	904	SIGN ERECTION, TYPE *** (GROUND MOUNTED) (A)	7 EA		
0129	4110000000-N	904	SIGN ERECTION, TYPE *** (GROUND MOUNTED) (B)	1 EA		
0130	4152000000-N	907	DISPOSAL OF SIGN SYSTEM, STEEL BEAM	2 EA		
0131	4155000000-N	907	DISPOSAL OF SIGN SYSTEM, U-CHANNEL	26 EA		
0132	4400000000-E	1110	WORK ZONE SIGNS (STATIONARY)	1,748 SF		
0133	4405000000-E	1110	WORK ZONE SIGNS (PORTABLE)	294 SF		
0134	4410000000-E	1110	WORK ZONE SIGNS (BARRICADE MOUNTED)	72 SF		
0135	4415000000-N	1115	FLASHING ARROW BOARD	12 EA		
0136	4420000000-N	1120	PORTABLE CHANGEABLE MESSAGE SIGN	7 EA		
0137	4430000000-N	1130	DRUMS	3,169 EA		
0138	4445000000-E	1145	BARRICADES (TYPE III)	222 LF		
0139	4455000000-N	1150	FLAGGER	10 DAY		
0140	4465000000-N	1160	TEMPORARY CRASH CUSHIONS	2 EA		
0141	4480000000-N	1165	TMA	8 EA		
0142	4490000000-E	1170	PORTABLE CONCRETE BARRIER (ANCHORED)	3,935 LF		

County : Sampson

Line #	Item Number	Sec #	Description	Quantity	Unit Cost	Amount
0143	4505000000-E	1170	REMOVE & RESET PORTABLE CONC-RETE BARRIER (ANCHORED)	6,286 LF		
0144	4510000000-N	1190	LAW ENFORCEMENT	240 HR		
0145	4600000000-N	SP	GENERIC TRAFFIC CONTROL ITEM CONNECTED LANE CLOSURE DEVICES	4 EA		
0146	4685000000-E	1205	THERMOPLASTIC PAVEMENT MARKING LINES (4", 90 MILS)	53,304 LF		
0147	4688000000-E	1205	THERMOPLASTIC PAVEMENT MARKING LINES (6", 90 MILS)	61,660 LF		
0148	4695000000-E	1205	THERMOPLASTIC PAVEMENT MARKING LINES (8", 90 MILS)	1,356 LF		
0149	4700000000-E	1205	THERMOPLASTIC PAVEMENT MARKING LINES (12", 90 MILS)	5,806 LF		
0150	4725000000-E	1205	THERMOPLASTIC PAVEMENT MARKING SYMBOL (90 MILS)	77 EA		
0151	4775000000-E	1205	COLD APPLIED PLASTIC PAVEMENT MARKING LINES, TYPE ** (6") (II)	2,503 LF		
0152	4780000000-E	1205	COLD APPLIED PLASTIC PAVEMENT MARKING LINES, TYPE ** (8") (II)	45 LF		
0153	4810000000-E	1205	PAINT PAVEMENT MARKING LINES (4")	22,326 LF		
0154	4815000000-E	1205	PAINT PAVEMENT MARKING LINES (6")	7,989 LF		
0155	4820000000-E	1205	PAINT PAVEMENT MARKING LINES (8")	93 LF		
0156	4825000000-E	1205	PAINT PAVEMENT MARKING LINES (12")	903 LF		
0157	4835000000-E	1205	PAINT PAVEMENT MARKING LINES (24")	35 LF		
0158	4840000000-N	1205	PAINT PAVEMENT MARKING CHARAC-TER	1 EA		

County : Sampson

Line #	Item Number	Sec #	Description	Quantity	Unit Cost	Amount
0159	4845000000-N	1205	PAINT PAVEMENT MARKING SYMBOL	2 EA		
0160	4847400000-E	SP	WORK ZONE PERFORMANCE PAVEMENT MARKING LINES, 4"	34,037 LF		
0161	4848000000-E	SP	WORK ZONE TRAFFIC PATTERN MASKING	22,500 SF		
0162	4850000000-E	1205	REMOVAL OF PAVEMENT MARKING LINES (4")	20,936 LF		
0163	4855000000-E	1205	REMOVAL OF PAVEMENT MARKING LINES (6")	4,501 LF		
0164	4891000000-E	1205	GENERIC PAVEMENT MARKING ITEM THERMOPLASTIC PAVEMENT MARKING LINES (24", 90 MILS)	471 LF		
0165	4905000000-N	1253	SNOWPLOWABLE PAVEMENT MARKERS	631 EA		
0166	5005000000-E	1401	80' HIGH MOUNT STANDARD	1 EA		
0167	5010000000-E	1401	100' HIGH MOUNT STANDARD	1 EA		
0168	5020000000-N	1401	PORTABLE DRIVE UNIT	1 EA		
0169	5025000000-E	SP	HIGH MOUNT FOUNDATIONS	13 CY		
0170	5050000000-N	1404	LIGHT STANDARDS, TYPE MTLT ********** (45' SA, 15' ARM)	2 EA		
0171	5050000000-N	1404	LIGHT STANDARDS, TYPE MTLT ********** (45' TA, 15' ARM)	8 EA		
0172	5070000000-N	SP	STANDARD FOUNDATION ********* (TYPE R1)	8 EA		
0173	5070000000-N	SP	STANDARD FOUNDATION ********* (TYPE R2)	2 EA		
0174	5120000000-N	1407	ELECTRIC SERVICE POLE **** ******** (30' CLASS 4)	1 EA		

County : Sampson

Line #	Item Number	Sec #	Description	Quantity	Unit Cost	Amount
0175	5125000000-E	1407	ELECTRIC SERVICE LATERAL ********** (3 #1/0 USE)	25 LF		
0176	5155000000-E	1409	ELECTRICAL DUCT, TYPE BD, SIZE ***** (2")	260 LF		
0177	5160000000-E	1409	ELECTRICAL DUCT, TYPE JA, SIZE ***** (3")	380 LF		
0178	5160000000-E	1409	ELECTRICAL DUCT, TYPE JA, SIZE ***** (4")	190 LF		
0179	5170000000-E	1410	** #8 W/G FEEDER CIRCUIT (2)	380 LF		
0180	5205000000-E	1410	** #8 W/G FEEDER CIRCUIT IN *****" CONDUIT (2, 1.5")	5,030 LF		
0181	5240000000-N	1411	ELECTRICAL JUNCTION BOXES ********** (CS36)	1 EA		
0182	5240000000-N	1411	ELECTRICAL JUNCTION BOXES ********** (HM18)	2 EA		
0183	5240000000-N	1411	ELECTRICAL JUNCTION BOXES ********** (IG18)	8 EA		
0184	5240000000-N	1411	ELECTRICAL JUNCTION BOXES ********** (LS18)	10 EA		
0185	5270000000-N	SP	GENERIC LIGHTING ITEM 100' HIGH MOUNT LUMINAIRE - LED	6 EA		
0186	5270000000-N	SP	GENERIC LIGHTING ITEM 80' HIGH MOUNT LUMINAIRE - LED	8 EA		
0187	5270000000-N	SP	GENERIC LIGHTING ITEM COMMUNICATION GATEWAY	1 EA		
0188	5270000000-N	SP	GENERIC LIGHTING ITEM CONTROL NODE	32 EA		

County : Sampson

Line #	Item Number	Sec #	Description	Quantity	Unit Cost	Amount
0189	5270000000-N	SP	GENERIC LIGHTING ITEM LIGHT CONTROL EQUIPMENT, TYPE RW 240/480V	1 EA		
0190	5270000000-N	SP	GENERIC LIGHTING ITEM ROADWAY LIGHT STANDARD LUMIN-AIRE - 285W LED	18 EA		
0191	5325400000-E	1510	4" WATER LINE	2,280 LF		
0192	5325800000-E	1510	8" WATER LINE	3,537 LF		
0193	5326000000-E	1510	10" WATER LINE	747 LF		
0194	5326200000-E	1510	12" WATER LINE	93 LF		
0195	5329000000-E	1510	DUCTILE IRON WATER PIPE FITTINGS	4,900 LB		
0196	5538000000-E	1515	4" VALVE	4 EA		
0197	5546000000-E	1515	8" VALVE	7 EA		
0198	5558000000-E	1515	12" VALVE	1 EA		
0199	5648000000-N	1515	RELOCATE WATER METER	9 EA		
0200	5672000000-N	1515	RELOCATE FIRE HYDRANT	1 EA		
0201	5673000000-E	1515	FIRE HYDRANT LEG	5 LF		
0202	5684200000-E	1515	4" LINE STOP WITH BYPASS	1 EA		
0203	5686000000-E	1515	**" WATER SERVICE LINE (3/4")	197 LF		
0204	5798000000-E	1530	ABANDON **" UTILITY PIPE (4")	2,230 LF		
0205	5801000000-E	1530	ABANDON 8" UTILITY PIPE	3,942 LF		
0206	5804000000-E	1530	ABANDON 12" UTILITY PIPE	81 LF		
0207	5815000000-N	1530	REMOVE WATER METER	10 EA		

County : Sampson

Line #	Item Number	Sec #	Description	Quantity	Unit Cost	Amount
0208	5835600000-E	1540	12" ENCASEMENT PIPE	361 LF		
0209	5872600000-E	1550	DIRECTIONAL DRILLING OF **" (10")	747 LF		
0210	6000000000-E	1605	TEMPORARY SILT FENCE	63,180 LF		
0211	6006000000-E	1610	STONE FOR EROSION CONTROL, CLASS A	1,280 TON		
0212	6009000000-E	1610	STONE FOR EROSION CONTROL, CLASS B	4,200 TON		
0213	6012000000-E	1610	SEDIMENT CONTROL STONE	4,000 TON		
0214	6015000000-E	1615	TEMPORARY MULCHING	249 ACR		
0215	6018000000-E	1620	SEED FOR TEMPORARY SEEDING	11,800 LB		
0216	6021000000-E	1620	FERTILIZER FOR TEMPORARY SEED-ING	60.5 TON		
0217	6024000000-E	1622	TEMPORARY SLOPE DRAINS	5,000 LF		
0218	6029000000-E	SP	SAFETY FENCE	3,000 LF		
0219	6030000000-E	1630	SILT EXCAVATION	27,980 CY		
0220	6036000000-E	1631	MATTING FOR EROSION CONTROL	148,500 SY		
0221	6037000000-E	SP	COIR FIBER MAT	2,400 SY		
0222	6042000000-E	1632	1/4" HARDWARE CLOTH	3,600 LF		
0223	6043000000-E	SP	LOW PERMEABILITY GEOTEXTILE	365 SY		
0224	6045000000-E	SP	**" TEMPORARY PIPE (15")	95 LF		
0225	6045000000-E	SP	**" TEMPORARY PIPE (24")	500 LF		
0226	6046000000-E	1636	TEMPORARY PIPE FOR STREAM CROSSING	240 LF		

County : Sampson

Line #	Item Number	Sec #	Description	Quantity	Unit Cost	Amount
0227	6070000000-N	1639	SPECIAL STILLING BASINS	5 EA		
0228	6071012000-E	SP	COIR FIBER WATTLE	27,940 LF		
0229	6071014000-E	SP	COIR FIBER WATTLE BARRIER	251 LF		
0230	6071020000-E	SP	POLYACRYLAMIDE (PAM)	15,160 LB		
0231	6071030000-E	1640	COIR FIBER BAFFLE	6,200 LF		
0232	6071050000-E	SP	**" SKIMMER (1-1/2")	7 EA		
0233	6071050000-E	SP	**" SKIMMER (2")	2 EA		
0234	6071050000-E	SP	**" SKIMMER (2-1/2")	2 EA		
0235	6084000000-E	1660	SEEDING & MULCHING	210 ACR		
0236	6087000000-E	1660	MOWING	105 ACR		
0237	6090000000-E	1661	SEED FOR REPAIR SEEDING	2,500 LB		
0238	6093000000-E	1661	FERTILIZER FOR REPAIR SEEDING	8 TON		
0239	6096000000-E	1662	SEED FOR SUPPLEMENTAL SEEDING	4,850 LB		
0240	6108000000-E	1665	FERTILIZER TOPDRESSING	145.5 TON		
0241	6111000000-E	SP	IMPERVIOUS DIKE	370 LF		
0242	6114500000-N	1667	SPECIALIZED HAND MOWING	80 MHR		
0243	6117000000-N	SP	RESPONSE FOR EROSION CONTROL	100 EA		
0244	6117500000-N	SP	CONCRETE WASHOUT STRUCTURE	12 EA		
0245	6120000000-E	SP	CULVERT DIVERSION CHANNEL	1,300 CY		

County : Sampson

Line #	Item Number	Sec #	Description	Quantity	Unit Cost	Amount
0246	6132000000-N	SP	GENERIC EROSION CONTROL ITEM FABRIC INSERT INLET PROTECTION DEVICE CLEANOUT	40 EA		
0247	6132000000-N	SP	GENERIC EROSION CONTROL ITEM FABRIC INSERT INLET PROTECTION DEVICE	20 EA		
0248	7048500000-E	1705	PEDESTRIAN SIGNAL HEAD (16", 1 SECTION W/COUNTDOWN)	5 EA		
0249	7060000000-E	1705	SIGNAL CABLE	1,800 LF		
0250	7120000000-E	1705	VEHICLE SIGNAL HEAD (12", 3 SECTION)	8 EA		
0251	7132000000-E	1705	VEHICLE SIGNAL HEAD (12", 4 SECTION)	1 EA		
0252	7279000000-E	1715	TRACER WIRE	475 LF		
0253	7300000000-E	1715	UNPAVED TRENCHING (**********) (1, 2")	905 LF		
0254	7300100000-E	1715	UNPAVED TRENCHING FOR TEMP-ORARY LEAD-IN	300 LF		
0255	7301000000-E	1715	DIRECTIONAL DRILL (**********) (1, 2")	675 LF		
0256	7324000000-N	1716	JUNCTION BOX (STANDARD SIZE)	7 EA		
0257	7348000000-N	1716	JUNCTION BOX (OVER-SIZED, HEA-VY DUTY)	4 EA		
0258	7444000000-E	1725	INDUCTIVE LOOP SAWCUT	1,505 LF		
0259	7456000000-E	1726	LEAD-IN CABLE (**********) (14-2)	5,000 LF		
0260	7516000000-E	1730	COMMUNICATIONS CABLE (**FIBER) (12)	575 LF		
0261	7528000000-E	1730	DROP CABLE	60 LF		
0262	7540000000-N	1731	SPLICE ENCLOSURE	2 EA		

County : Sampson

Line #	Item Number	Sec #	Description	Quantity	Unit Cost	Amount
0263	7552000000-N	1731	INTERCONNECT CENTER	1 EA		
0264	7566000000-N	1733	DELINEATOR MARKER	2 EA		
0265	7575142010-N	1736	900MHZ SERIAL/ETHERNET SPREAD SPECTRUM RADIO	2 EA		
0266	7588000000-N	SP	METAL POLE WITH SINGLE MAST ARM	3 EA		
0267	7613000000-N	SP	SOIL TEST	3 EA		
0268	7614100000-E	SP	DRILLED PIER FOUNDATION	21 CY		
0269	7631000000-N	SP	MAST ARM WITH METAL POLE DE-SIGN	3 EA		
0270	7636000000-N	1745	SIGN FOR SIGNALS	4 EA		
0271	7642200000-N	1743	TYPE II PEDESTAL WITH FOUND-ATION	3 EA		
0272	7960000000-N	SP	METAL POLE FOUNDATION REMOVAL	2 EA		
0273	7972000000-N	SP	METAL POLE REMOVAL	2 EA		
0274	7980000000-N	SP	GENERIC SIGNAL ITEM ETHERNET EDGE SWITCH	2 EA		
0275	7980000000-N	SP	GENERIC SIGNAL ITEM JUNCTION BOX MARKER	3 EA		
0276	7980000000-N	SP	GENERIC SIGNAL ITEM REMOVE 900MHZ RADIO	2 EA		
0277	7990000000-E	SP	GENERIC SIGNAL ITEM BACK PULL FIBER OPTIC CABLE	20 LF		

CULVERT ITEMS

0278	8126000000-N	414	CULVERT EXCAVATION, STA ****** (17+91.00 -SR1-)	Lump Sum	L.S.	

County : Sampson

Line #	Item Number	Sec #	Description	Quantity	Unit Cost	Amount
0279	8126000000-N	414	CULVERT EXCAVATION, STA ****** (52+20.00-L1-)	Lump Sum	L.S.	
0280	8133000000-E	414	FOUNDATION CONDITIONING MATERIAL, BOX CULVERT	243.9 TON		
0281	8196000000-E	420	CLASS A CONCRETE (CULVERT)	365.6 CY		
0282	8245000000-E	425	REINFORCING STEEL (CULVERT)	49,121 LB		
			STRUCTURE ITEMS			
0283	8035000000-N	402	REMOVAL OF EXISTING STRUCTURE AT STATION ********** (33+45.18 -L- RT)	Lump Sum	L.S.	
0284	8035000000-N	402	REMOVAL OF EXISTING STRUCTURE AT STATION ********** (33+47.21 -L- LT	Lump Sum	L.S.	
0285	8065000000-N	SP	ASBESTOS ASSESSMENT	Lump Sum	L.S.	
0286	8091000000-N	410	FOUNDATION EXCAVATION FOR BENT ** AT STATION ********** (1, 31+16.90 -Y2-)	Lump Sum	L.S.	
0287	8091000000-N	410	FOUNDATION EXCAVATION FOR BENT ** AT STATION ********** (1, 33+45.18 -L- RT)	Lump Sum	L.S.	
0288	8091000000-N	410	FOUNDATION EXCAVATION FOR BENT ** AT STATION ********** (1, 33+47.21 -L- LT)	Lump Sum	L.S.	
0289	8091000000-N	410	FOUNDATION EXCAVATION FOR BENT ** AT STATION ********** (2, 33+45.18 -L- RT)	Lump Sum	L.S.	
0290	8091000000-N	410	FOUNDATION EXCAVATION FOR BENT ** AT STATION ********** (2, 33+47.21 -L- LT)	Lump Sum	L.S.	
0291	8112730000-N	450	PDA TESTING	3 EA		

County : Sampson

Line #	Item Number	Sec #	Description	Quantity	Unit Cost	Amount
0292	8121000000-N	412	UNCLASSIFIED STRUCTURE EXCAVATION AT STATION ******** (33+45.18 -L- RT)	Lump Sum	L.S.	
0293	8121000000-N	412	UNCLASSIFIED STRUCTURE EXCAVATION AT STATION ******** (33+47.21 -L- LT)	Lump Sum	L.S.	
0294	8147000000-E	420	REINFORCED CONCRETE DECK SLAB	23,658 SF		
0295	8161000000-E	420	GROOVING BRIDGE FLOORS	26,665 SF		
0296	8182000000-E	420	CLASS A CONCRETE (BRIDGE)	639 CY		
0297	8210000000-N	422	BRIDGE APPROACH SLABS, STATION ********** (31+16.90 -Y2-)	Lump Sum	L.S.	
0298	8210000000-N	422	BRIDGE APPROACH SLABS, STATION ********** (33+45.18 -L- RT)	Lump Sum	L.S.	
0299	8210000000-N	422	BRIDGE APPROACH SLABS, STATION ********** (33+47.21 -L- LT)	Lump Sum	L.S.	
0300	8217000000-E	425	REINFORCING STEEL (BRIDGE)	106,463 LB		
0301	8238000000-E	425	SPIRAL COLUMN REINFORCING STEEL (BRIDGE)	5,503 LB		
0302	8265000000-E	430	54" PRESTRESSED CONCRETE GIRDERS	2,627.6 LF		
0303	8328200000-E	450	PILE DRIVING EQUIPMENT SETUP FOR *** STEEL PILES (HP12X53)	103 EA		
0304	8328200000-E	450	PILE DRIVING EQUIPMENT SETUP FOR *** STEEL PILES (HP14X73)	24 EA		
0305	8364000000-E	450	HP12X53 STEEL PILES	6,840 LF		
0306	8384000000-E	450	HP14X73 STEEL PILES	1,740 LF		
0307	8393000000-N	450	PILE REDRIVES	64 EA		

County : Sampson

Line #	Item Number	Sec #	Description	Quantity	Unit Cost	Amount
0308	8503000000-E	460	CONCRETE BARRIER RAIL	990.8 LF		
0309	8531000000-E	462	4" SLOPE PROTECTION	1,381 SY		
0310	8657000000-N	430	ELASTOMERIC BEARINGS	Lump Sum	L.S.	

DBE GOAL SET: 12.0%
DBE GOAL OBT: 12.04%

Vendor 1 of 8: BARNHILL CONTRACTING CO (3516)
Call Order 001 (Proposal: C204378)

Bid Information

Proposal County:	SAMPSON	**Bid Checksum:**	C58C080224
Vendor Address:		**Bid Total:**	$24,552,378.38
Signature Check:	Tony Christopher Stroud	**Items Total:**	$24,552,378.38
Time Bid Received:	December 17, 2019 01:57 PM	**Time Total:**	$0.00
Amendment Count:	0		

Bidding Errors:
None.

Vendor 1 of 8: BARNHILL CONTRACTING CO (3516)
Call Order 001 (Proposal: C204378)

Bid Bond Information

Projects:		**Bond Maximum:**	
Counties:		**State of Incorporation:**	Connecticut
Bond ID:	SNC19906929	**Agency Execution Date:**	12/4/2019 11
Paid by Check:	No	**Surety Name:**	Surety2000
Bond Percent:	5%	**Bond Agency Name:**	Travelers Casualty and Surety Company of America

DBE Load Information

Letting ID: L191217
Letting Date: 12/17/2019
Call Order: 001
Contract ID: C204378
Project: STATE FUNDEDSTATE FUNDEDSTATE FUNDEDSTATE FUNDED
Bid Total: $24,552,378.38
DBE Goal: 12.00% ($2,946,285.41)

Vendor ID: 3516
Vendor Name: Barnhill Contracting Company
DBE Entered: 12.04% ($2,956,088.67)

Vendor ID	DBE Name	Is Supplier?	City/State	Goods/Service	Amount
12278	CLIFTON CONSTRUCTION CO INC	False	1435 GIDDENSVILLE ROAD , FAISON, NC 28341	SubContractor	85,962.00 Committed
4898	BULLINGTON CONSTRUCTION INC	False	417 FOXGLOVE LANE , INDIAN TRAIL, NC 28079	SubContractor	93,588.08 Committed
12802	NICKELSTON INDUSTRIES INC	False	POST OFFICE BOX 133 , LAWSONVILLE, NC 27022	SubContractor	383,570.28 Committed
5059	GARRETT TRUCKING INC	False	1701 ELLIOT FARM ROAD , FAYETTEVILLE, NC 28311	SubContractor	212,437.50 Committed
4142	JERRY T BUNN TRUCKING LLC	False	6839 FLAT ROCK RD. , SIMS, NC 27880	SubContractor	588,708.72 Committed
2676	PAUL D WILLIAMS DBA PAUL D. WILLIAMS HAULING	False	POST OFFICE BOX 1385 , DUNN, NC 28335	SubContractor	120,000.00 Committed
12491	FILL ER UP TRUCKN	False	68 FLOWERS-SETTLEMEYER RD , RIEGELWOOD, NC 28456	SubContractor	126,000.00 Committed
6189	PURPOSE DRIVEN SEEDING & MULCHING	False	1337 BRAYBOY RD , ROWLAND, NC 28383	SubContractor	1,052,617.50 Committed
6189	PURPOSE DRIVEN SEEDING & MULCHING	False	1337 BRAYBOY RD , ROWLAND, NC 28383	SubContractor	151,527.00 Committed
15521	4 D CONSTRUCTION	False	P.O. BOX 806 , MAXTON, NC 28364	SubContractor	81,677.59 Committed

BondID: SNC19906929
Surety Registry Agency: Surety2000
Verified?: 1
Surety Agency: Travelers Casualty and Surety Company of America
Bond Execution Date: 12/4/2019 11:43:58 AM

Line Number	Item Number	Quantity	Unit	Unit Price	Extension Price
Section 0001 ROADWAY ITEMS					
0001	0000100000-N	1.000	LS	$1,227,168.0000	$1,227,168.00
	MOBILIZATION				
0002	0000400000-N	1.000	LS	$500,000.0000	$500,000.00
	CONSTRUCTION SURVEYING				
0003	0000700000-N	1.000	LS	$156,000.0000	$156,000.00
	FIELD OFFICE				
0004	0001000000-E	1.000	LS	$924,626.0000	$924,626.00
	CLEARING & GRUBBING .. ACRE(S)				
0005	0008000000-E	2.000	ACR	$1,000.0000	$2,000.00
	SUPPLEMENTARY CLEARING & GRUB-BING				
0006	0015000000-N	20.000	EA	$1,100.0000	$22,000.00
	SEALING ABANDONED WELLS				
0007	0022000000-E	160100.000	CY	$4.0000	$640,400.00
	UNCLASSIFIED EXCAVATION				
0008	0028000000-N	1.000	LS	$64,000.0000	$64,000.00
	TYPE I STANDARD APPROACH FILL STATION ********** (31+16.90 -Y2-)				
0009	0028000000-N	1.000	LS	$49,500.0000	$49,500.00
	TYPE I STANDARD APPROACH FILL STATION ********** (33+45.18 -L- RT)				
0010	0028000000-N	1.000	LS	$49,500.0000	$49,500.00
	TYPE I STANDARD APPROACH FILL STATION ********** (33+47.21 -L- LT)				
0011	0036000000-E	8520.000	CY	$3.0000	$25,560.00
	UNDERCUT EXCAVATION				
0012	0106000000-E	493600.000	CY	$4.5000	$2,221,200.00
	BORROW EXCAVATION				
0013	0134000000-E	5500.000	CY	$5.0000	$27,500.00
	DRAINAGE DITCH EXCAVATION				
0014	0156000000-E	25470.000	SY	$6.8000	$173,196.00
	REMOVAL OF EXISTING ASPHALT PAVEMENT				
0015	0177000000-E	10170.000	SY	$3.4500	$35,086.50
	BREAKING OF EXISTING ASPHALT PAVEMENT				
0016	0192000000-N	15.000	HR	$325.0000	$4,875.00
	PROOF ROLLING				
0017	0195000000-E	11200.000	CY	$4.5000	$50,400.00
	SELECT GRANULAR MATERIAL				
0018	0196000000-E	18950.000	SY	$1.0000	$18,950.00
	GEOTEXTILE FOR SOIL STABILIZA-TION				
0019	0199000000-E	1500.000	SF	$70.0000	$105,000.00
	TEMPORARY SHORING				
0020	0318000000-E	1310.000	TON	$20.8000	$27,248.00
	FOUNDATION CONDITIONING MATE- RIAL, MINOR STRUCTURES				
0021	0320000000-E	4100.000	SY	$0.6000	$2,460.00
	FOUNDATION CONDITIONING GEO- TEXTILE				
0022	0342000000-E	324.000	LF	$65.2000	$21,124.80
	**" SIDE DRAIN PIPE (30")				
0023	0343000000-E	272.000	LF	$31.3000	$8,513.60
	15" SIDE DRAIN PIPE				

0024	0344000000-E	500.000	LF	$36.8000	$18,400.00
	18" SIDE DRAIN PIPE				
0025	0345000000-E	184.000	LF	$48.3000	$8,887.20
	24" SIDE DRAIN PIPE				
0026	0354000000-E	352.000	LF	$349.0000	$122,848.00
	" RC PIPE CULVERTS, CLASS ** (66", V)				
0027	0448000000-E	176.000	LF	$176.0000	$30,976.00
	****" RC PIPE CULVERTS, CLASS IV (48")				
0028	0448000000-E	388.000	LF	$330.0000	$128,040.00
	****" RC PIPE CULVERTS, CLASS IV (66")				
0029	0448200000-E	3300.000	LF	$39.6000	$130,680.00
	15" RC PIPE CULVERTS, CLASS IV				
0030	0448300000-E	2028.000	LF	$44.2000	$89,637.60
	18" RC PIPE CULVERTS, CLASS IV				
0031	0448400000-E	1364.000	LF	$55.2000	$75,292.80
	24" RC PIPE CULVERTS, CLASS IV				
0032	0448500000-E	680.000	LF	$74.7000	$50,796.00
	30" RC PIPE CULVERTS, CLASS IV				
0033	0448600000-E	844.000	LF	$98.8000	$83,387.20
	36" RC PIPE CULVERTS, CLASS IV				
0034	0448700000-E	1012.000	LF	$120.2000	$121,642.40
	42" RC PIPE CULVERTS, CLASS IV				
0035	0453000000-E	2.000	EA	$878.0000	$1,756.00
	**" PIPE END SECTION (15")				
0036	0453000000-E	18.000	EA	$1,072.0000	$19,296.00
	**" PIPE END SECTION (18")				
0037	0453000000-E	8.000	EA	$1,284.0000	$10,272.00
	**" PIPE END SECTION (24")				
0038	0582000000-E	860.000	LF	$43.8000	$37,668.00
	15" CS PIPE CULVERTS, 0.064" THICK				
0039	0636000000-E	4.000	EA	$615.0000	$2,460.00
	" CS PIPE ELBOWS, ***" THICK (15", 0.064")				
0040	0995000000-E	3494.000	LF	$15.6000	$54,506.40
	PIPE REMOVAL				
0041	0996000000-N	2.000	EA	$1,043.0000	$2,086.00
	PIPE CLEAN OUT				
0042	1000000000-E	90.000	SY	$122.5000	$11,025.00
	6" SLOPE PROTECTION				
0043	1011000000-N	1.000	LS	$2,000,000.0000	$2,000,000.00
	FINE GRADING				
0044	1099500000-E	750.000	CY	$6.8000	$5,100.00
	SHALLOW UNDERCUT				
0045	1099700000-E	1445.000	TON	$26.2500	$37,931.25
	CLASS IV SUBGRADE STABILIZA- TION				
0046	1111000000-E	250.000	TON	$24.9500	$6,237.50
	CLASS IV AGGREGATE STABILIZA- TION				
0047	1121000000-E	54300.000	TON	$28.0500	$1,523,115.00
	AGGREGATE BASE COURSE				
0048	1220000000-E	750.000	TON	$41.5000	$31,125.00

	INCIDENTAL STONE BASE				
0049	1275000000-E	6270.000	GAL	$3.0000	$18,810.00
	PRIME COAT				
0050	1297000000-E	3300.000	SY	$4.8000	$15,840.00
	MILLING ASPHALT PAVEMENT, ***"DEPTH (1-1/2")				
0051	1297000000-E	650.000	SY	$15.4000	$10,010.00
	MILLING ASPHALT PAVEMENT, ***"DEPTH (1-1/4")				
0052	1330000000-E	1040.000	SY	$19.2500	$20,020.00
	INCIDENTAL MILLING				
0053	1491000000-E	17100.000	TON	$52.0000	$889,200.00
	ASPHALT CONC BASE COURSE, TYPE B25.0C				
0054	1503000000-E	23900.000	TON	$52.0000	$1,242,800.00
	ASPHALT CONC INTERMEDIATE COURSE, TYPE I19.0C				
0055	1519000000-E	3400.000	TON	$54.0000	$183,600.00
	ASPHALT CONC SURFACE COURSE, TYPE S9.5B				
0056	1523000000-E	17600.000	TON	$56.5000	$994,400.00
	ASPHALT CONC SURFACE COURSE, TYPE S9.5C				
0057	1575000000-E	3205.000	TON	$511.0000	$1,637,755.00
	ASPHALT BINDER FOR PLANT MIX				
0058	1693000000-E	50.000	TON	$250.0000	$12,500.00
	ASPHALT PLANT MIX, PAVEMENT REPAIR				
0059	1840000000-E	36800.000	LF	$0.1600	$5,888.00
	MILLED RUMBLE STRIPS (ASPHALT CONCRETE)				
0060	1869000000-E	160.000	SY	$53.3800	$8,540.80
	*****" PORT CEM CONC PAVEMENT,MISCELLANEOUS (WITHOUT DOWELS) (6")				
0061	2022000000-E	739.200	CY	$25.0000	$18,480.00
	SUBDRAIN EXCAVATION				
0062	2026000000-E	2200.000	SY	$8.0000	$17,600.00
	GEOTEXTILE FOR SUBSURFACE DRAINS				
0063	2036000000-E	369.600	CY	$45.0000	$16,632.00
	SUBDRAIN COARSE AGGREGATE				
0064	2044000000-E	2200.000	LF	$13.0000	$28,600.00
	6" PERFORATED SUBDRAIN PIPE				
0065	2070000000-N	5.000	EA	$350.0000	$1,750.00
	SUBDRAIN PIPE OUTLET				
0066	2077000000-E	30.000	LF	$30.0000	$900.00
	6" OUTLET PIPE				
0067	2190000000-N	6.000	EA	$645.0000	$3,870.00
	TEMPORARY STEEL PLATE COVERS FOR MASONRY DRAINAGE				
0068	2209000000-E	24.900	CY	$1,050.0000	$26,145.00
	ENDWALLS				
0069	2220000000-E	19.800	CY	$953.0000	$18,869.40
	REINFORCED ENDWALLS				
0070	2253000000-E	0.399	CY	$3,475.0000	$1,386.53
	PIPE COLLARS				
0071	2264000000-E	0.045	CY	$19,445.0000	$875.03
	PIPE PLUGS				
0072	2286000000-N	74.000	EA	$2,560.0000	$189,440.00
	MASONRY DRAINAGE STRUCTURES				

0073	2308000000-E	49.600	LF	$291.0000	$14,433.60
	MASONRY DRAINAGE STRUCTURES				
0074	2364000000-N	7.000	EA	$498.0000	$3,486.00
	FRAME WITH TWO GRATES, STD 840.16				
0075	2364200000-N	23.000	EA	$442.0000	$10,166.00
	FRAME WITH TWO GRATES, STD 840.20				
0076	2365000000-N	22.000	EA	$439.0000	$9,658.00
	FRAME WITH TWO GRATES, STD 840.22				
0077	2366000000-N	3.000	EA	$430.0000	$1,290.00
	FRAME WITH TWO GRATES, STD 840.24				
0078	2367000000-N	5.000	EA	$427.0000	$2,135.00
	FRAME WITH TWO GRATES, STD 840.29				
0079	2374000000-N	2.000	EA	$543.0000	$1,086.00
	FRAME WITH GRATE & HOOD, STD 840.03, TYPE ** (E)				
0080	2374000000-N	6.000	EA	$543.0000	$3,258.00
	FRAME WITH GRATE & HOOD, STD 840.03, TYPE ** (F)				
0081	2374000000-N	4.000	EA	$543.0000	$2,172.00
	FRAME WITH GRATE & HOOD, STD 840.03, TYPE ** (G)				
0082	2396000000-N	9.000	EA	$343.0000	$3,087.00
	FRAME WITH COVER, STD 840.54				
0083	2418000000-E	10.000	LF	$208.0000	$2,080.00
	FRAME WITH GRATES, DRIVEWAY DROP INLET				
0084	2451000000-N	2.000	EA	$450.0000	$900.00
	CONCRETE TRANSITIONAL SECTION FOR DROP INLET				
0085	2549000000-E	2130.000	LF	$19.7700	$42,110.10
	2'-6" CONCRETE CURB & GUTTER				
0086	2556000000-E	700.000	LF	$18.4400	$12,908.00
	SHOULDER BERM GUTTER				
0087	2577000000-E	530.000	LF	$32.9500	$17,463.50
	CONCRETE EXPRESSWAY GUTTER				
0088	2591000000-E	230.000	SY	$33.3600	$7,672.80
	4" CONCRETE SIDEWALK				
0089	2605000000-N	4.000	EA	$950.0000	$3,800.00
	CONCRETE CURB RAMPS				
0090	2655000000-E	930.000	SY	$48.0500	$44,686.50
	5" MONOLITHIC CONCRETE ISLANDS(KEYED IN)				
0091	2752000000-E	60.000	LF	$367.0000	$22,020.00
	GENERIC PAVING ITEM MEDIAN HAZARD PROTECTION				
0092	2815000000-N	4.000	EA	$1,220.0000	$4,880.00
	ADJUSTMENT OF DROP INLETS				
0093	2830000000-N	2.000	EA	$1,220.0000	$2,440.00
	ADJUSTMENT OF MANHOLES				
0094	2905000000-N	1.000	EA	$1,220.0000	$1,220.00
	CONVERT EXISTING DROP INLET TOJUNCTION BOX				
0095	2995000000-N	2.000	EA	$1,220.0000	$2,440.00
	GENERIC DRAINAGE ITEM CONVERT EXISTING CATCH BASIN TO TRAFFIC BEARING JUNCTION BOX				
0096	3001000000-N	2.000	EA	$7,500.0000	$15,000.00
	IMPACT ATTENUATOR UNITS, TYPE TL-3				
0097	3030000000-E	14450.000	LF	$14.5000	$209,525.00

	STEEL BEAM GUARDRAIL				
0098	3045000000-E	150.000	LF	$15.6000	$2,340.00
	STEEL BEAM GUARDRAIL, SHOP CURVED				
0099	3140000000-E	2.000	EA	$1,800.0000	$3,600.00
	25' CLEAR SPAN GUARDRAIL SEC- TIONS				
0100	3150000000-N	20.000	EA	$10.0000	$200.00
	ADDITIONAL GUARDRAIL POSTS				
0101	3210000000-N	9.000	EA	$550.0000	$4,950.00
	GUARDRAIL END UNITS, TYPE CAT-1				
0102	3287000000-N	11.000	EA	$2,700.0000	$29,700.00
	GUARDRAIL END UNITS, TYPE TL-3				
0103	3288000000-N	6.000	EA	$2,500.0000	$15,000.00
	GUARDRAIL END UNITS, TYPE TL-2				
0104	3317000000-N	16.000	EA	$1,600.0000	$25,600.00
	GUARDRAIL ANCHOR UNITS, TYPE B-77				
0105	3360000000-E	9875.000	LF	$0.9000	$8,887.50
	REMOVE EXISTING GUARDRAIL				
0106	3380000000-E	125.000	LF	$7.0000	$875.00
	TEMPORARY STEEL BEAM GUARDRAIL				
0107	3387000000-N	2.000	EA	$1,000.0000	$2,000.00
	TEMPORARY GUARDRAIL ANCHOR UNITS, TYPE ********** (B-77)				
0108	3389150000-N	5.000	EA	$1,000.0000	$5,000.00
	TEMPORARY GUARDRAIL END UNITS, TYPE ***** (TL-3)				
0109	3389400000-E	5200.000	LF	$6.7500	$35,100.00
	DOUBLE FACED CABLE GUIDERAIL				
0110	3389500000-N	6.000	EA	$100.0000	$600.00
	ADDITIONAL GUIDERAIL POSTS				
0111	3389600000-N	5.000	EA	$2,200.0000	$11,000.00
	CABLE GUIDERAIL ANCHOR UNITS				
0112	3436000000-N	8.000	EA	$300.0000	$2,400.00
	GENERIC GUARDRAIL ITEM TEMPORARY GUARDRAIL END UNITS,TYPE CAT-1				
0113	3503000000-E	18650.000	LF	$3.3000	$61,545.00
	WOVEN WIRE FENCE, 47" FABRIC				
0114	3509000000-E	1170.000	EA	$18.0000	$21,060.00
	4" TIMBER FENCE POSTS, 7'-6" LONG				
0115	3515000000-E	320.000	EA	$30.0000	$9,600.00
	5" TIMBER FENCE POSTS, 8'-0" LONG				
0116	3595000000-E	2500.000	LF	$3.0000	$7,500.00
	RELAPPING GUARDRAIL				
0117	3628000000-E	1490.000	TON	$51.6000	$76,884.00
	RIP RAP, CLASS I				
0118	3635000000-E	200.000	TON	$79.6000	$15,920.00
	RIP RAP, CLASS II				
0119	3649000000-E	1750.000	TON	$59.6000	$104,300.00
	RIP RAP, CLASS B				
0120	3656000000-E	9100.000	SY	$1.7000	$15,470.00
	GEOTEXTILE FOR DRAINAGE				
0121	4048000000-E	6.500	CY	$1,100.0000	$7,150.00
	REINFORCED CONCRETE SIGN FOUN-DATIONS				

0122	4060000000-E	7251.000	LB	$3.7500	$27,191.25
	SUPPORTS, BREAKAWAY STEEL BEAM				
0123	4072000000-E	1540.000	LF	$10.0000	$15,400.00
	SUPPORTS, 3-LB STEEL U-CHANNEL				
0124	4082000000-E	220.000	LF	$27.0000	$5,940.00
	SUPPORTS, WOOD				
0125	4096000000-N	8.000	EA	$145.0000	$1,160.00
	SIGN ERECTION, TYPE D				
0126	4102000000-N	71.000	EA	$75.0000	$5,325.00
	SIGN ERECTION, TYPE E				
0127	4108000000-N	26.000	EA	$70.0000	$1,820.00
	SIGN ERECTION, TYPE F				
0128	4110000000-N	7.000	EA	$650.0000	$4,550.00
	SIGN ERECTION, TYPE *** (GROUND MOUNTED) (A)				
0129	4110000000-N	1.000	EA	$650.0000	$650.00
	SIGN ERECTION, TYPE *** (GROUND MOUNTED) (B)				
0130	4152000000-N	2.000	EA	$1,100.0000	$2,200.00
	DISPOSAL OF SIGN SYSTEM, STEELBEAM				
0131	4155000000-N	26.000	EA	$1.0000	$26.00
	DISPOSAL OF SIGN SYSTEM, U- CHANNEL				
0132	4400000000-E	1748.000	SF	$5.9400	$10,383.12
	WORK ZONE SIGNS (STATIONARY)				
0133	4405000000-E	294.000	SF	$25.3000	$7,438.20
	WORK ZONE SIGNS (PORTABLE)				
0134	4410000000-E	72.000	SF	$11.0000	$792.00
	WORK ZONE SIGNS (BARRICADE MOUNTED)				
0135	4415000000-N	12.000	EA	$2,750.0000	$33,000.00
	FLASHING ARROW BOARD				
0136	4420000000-N	7.000	EA	$7,225.0000	$50,575.00
	PORTABLE CHANGEABLE MESSAGE SIGN				
0137	4430000000-N	3169.000	EA	$51.8000	$164,154.20
	DRUMS				
0138	4445000000-E	222.000	LF	$48.4000	$10,744.80
	BARRICADES (TYPE III)				
0139	4455000000-N	10.000	DAY	$361.0000	$3,610.00
	FLAGGER				
0140	4465000000-N	2.000	EA	$4,800.0000	$9,600.00
	TEMPORARY CRASH CUSHIONS				
0141	4480000000-N	8.000	EA	$11,560.0000	$92,480.00
	TMA				
0142	4490000000-E	3935.000	LF	$55.4000	$217,999.00
	PORTABLE CONCRETE BARRIER (ANCHORED)				
0143	4505000000-E	6286.000	LF	$5.0000	$31,430.00
	REMOVE & RESET PORTABLE CONC-				
0144	4510000000-N	240.000	HR	$33.8500	$8,124.00
	LAW ENFORCEMENT				
0145	4600000000-N	4.000	EA	$2,575.0000	$10,300.00
	GENERIC TRAFFIC CONTROL ITEM CONNECTED LANE CLOSURE DEVICES				
0146	4685000000-E	53304.000	LF	$0.5800	$30,916.32

	THERMOPLASTIC PAVEMENT MARKINGLINES (4", 90 MILS)				
0147	4688000000-E	61660.000	LF	$0.6200	$38,229.20
	THERMOPLASTIC PAVEMENT MARKINGLINES (6", 90 MILS)				
0148	4695000000-E	1356.000	LF	$1.6000	$2,169.60
	THERMOPLASTIC PAVEMENT MARKINGLINES (8", 90 MILS)				
0149	4700000000-E	5806.000	LF	$3.0000	$17,418.00
	THERMOPLASTIC PAVEMENT MARKINGLINES (12", 90 MILS)				
0150	4725000000-E	77.000	EA	$135.0000	$10,395.00
	THERMOPLASTIC PAVEMENT MARKINGSYMBOL (90 MILS)				
0151	4775000000-E	2503.000	LF	$3.1000	$7,759.30
	COLD APPLIED PLASTIC PAVEMENT MARKING LINES, TYPE ** (6") (II)				
0152	4780000000-E	45.000	LF	$5.0000	$225.00
	COLD APPLIED PLASTIC PAVEMENT MARKING LINES, TYPE ** (8") (II)				
0153	4810000000-E	22326.000	LF	$0.4400	$9,823.44
	PAINT PAVEMENT MARKING LINES (4")				
0154	4815000000-E	7989.000	LF	$0.5000	$3,994.50
	PAINT PAVEMENT MARKING LINES (6")				
0155	4820000000-E	93.000	LF	$1.0000	$93.00
	PAINT PAVEMENT MARKING LINES (8")				
0156	4825000000-E	903.000	LF	$2.0000	$1,806.00
	PAINT PAVEMENT MARKING LINES (12")				
0157	4835000000-E	35.000	LF	$3.5000	$122.50
	PAINT PAVEMENT MARKING LINES (24")				
0158	4840000000-N	1.000	EA	$60.0000	$60.00
	PAINT PAVEMENT MARKING CHARAC-TER				
0159	4845000000-N	2.000	EA	$50.0000	$100.00
	PAINT PAVEMENT MARKING SYMBOL				
0160	4847400000-E	34037.000	LF	$0.6000	$20,422.20
	WORK ZONE PERFORMANCE PAVEMENTMARKING LINES, 4"				
0161	4848000000-E	22500.000	SF	$1.0500	$23,625.00
	WORK ZONE TRAFFIC PATTERN MASKING				
0162	4850000000-E	20936.000	LF	$1.0000	$20,936.00
	REMOVAL OF PAVEMENT MARKING LINES (4")				
0163	4855000000-E	4501.000	LF	$1.0000	$4,501.00
	REMOVAL OF PAVEMENT MARKING LINES (6")				
0164	4891000000-E	471.000	LF	$10.0000	$4,710.00
	GENERIC PAVEMENT MARKING ITEM THERMOPLASTIC PAVEMENT MARKING LINES (24", 90 MILS)				
0165	4905000000-N	631.000	EA	$36.2500	$22,873.75
	SNOWPLOWABLE PAVEMENT MARKERS				
0166	5005000000-E	1.000	EA	$26,000.0000	$26,000.00
	80' HIGH MOUNT STANDARD				
0167	5010000000-E	1.000	EA	$30,000.0000	$30,000.00
	100' HIGH MOUNT STANDARD				
0168	5020000000-N	1.000	EA	$5,500.0000	$5,500.00
	PORTABLE DRIVE UNIT				
0169	5025000000-E	13.000	CY	$1,000.0000	$13,000.00
	HIGH MOUNT FOUNDATIONS				
0170	5050000000-N	2.000	EA	$3,700.0000	$7,400.00
	LIGHT STANDARDS, TYPE MTLT ********** (45' SA, 15' ARM)				

0171	5050000000-N	8.000	EA	$5,000.0000	$40,000.00
	LIGHT STANDARDS, TYPE MTLT ********** (45' TA, 15' ARM)				
0172	5070000000-N	8.000	EA	$1,600.0000	$12,800.00
	STANDARD FOUNDATION ********* (TYPE R1)				
0173	5070000000-N	2.000	EA	$1,600.0000	$3,200.00
	STANDARD FOUNDATION ********* (TYPE R2)				
0174	5120000000-N	1.000	EA	$1,800.0000	$1,800.00
	ELECTRIC SERVICE POLE ********** (30' CLASS 4)				
0175	5125000000-E	25.000	LF	$55.0000	$1,375.00
	ELECTRIC SERVICE LATERAL ********** (3 #1/0 USE)				
0176	5155000000-E	260.000	LF	$7.2500	$1,885.00
	ELECTRICAL DUCT, TYPE BD, SIZE ***** (2")				
0177	5160000000-E	380.000	LF	$25.0000	$9,500.00
	ELECTRICAL DUCT, TYPE JA, SIZE ***** (3")				
0178	5160000000-E	190.000	LF	$30.0000	$5,700.00
	ELECTRICAL DUCT, TYPE JA, SIZE ***** (4")				
0179	5170000000-E	380.000	LF	$3.2500	$1,235.00
	** #8 W/G FEEDER CIRCUIT (2)				
0180	5205000000-E	5030.000	LF	$9.0000	$45,270.00
	** #8 W/G FEEDER CIRCUIT IN *****" CONDUIT (2, 1.5")				
0181	5240000000-N	1.000	EA	$1,050.0000	$1,050.00
	ELECTRICAL JUNCTION BOXES ********** (CS36)				
0182	5240000000-N	2.000	EA	$550.0000	$1,100.00
	ELECTRICAL JUNCTION BOXES ********** (HM18)				
0183	5240000000-N	8.000	EA	$550.0000	$4,400.00
	ELECTRICAL JUNCTION BOXES ********** (IG18)				
0184	5240000000-N	10.000	EA	$550.0000	$5,500.00
	ELECTRICAL JUNCTION BOXES ********** (LS18)				
0185	5270000000-N	6.000	EA	$2,200.0000	$13,200.00
	GENERIC LIGHTING ITEM 100' HIGH MOUNT LUMINAIRE - LED				
0186	5270000000-N	8.000	EA	$1,600.0000	$12,800.00
	GENERIC LIGHTING ITEM 80' HIGH MOUNT LUMINAIRE - LED				
0187	5270000000-N	1.000	EA	$9,500.0000	$9,500.00
	GENERIC LIGHTING ITEM COMMUNICATION GATEWAY				
0188	5270000000-N	32.000	EA	$375.0000	$12,000.00
	GENERIC LIGHTING ITEM CONTROL NODE				
0189	5270000000-N	1.000	EA	$13,500.0000	$13,500.00
	GENERIC LIGHTING ITEM LIGHT CONTROL EQUIPMENT, TYPE RW 240/480V				
0190	5270000000-N	18.000	EA	$725.0000	$13,050.00
	GENERIC LIGHTING ITEM ROADWAY LIGHT STANDARD LUMIN- AIRE - 285W LED				
0191	5325400000-E	2280.000	LF	$17.1000	$38,988.00
	4" WATER LINE				
0192	5325800000-E	3537.000	LF	$19.7600	$69,891.12
	8" WATER LINE				
0193	5326000000-E	747.000	LF	$11.5100	$8,597.97
	10" WATER LINE				
0194	5326200000-E	93.000	LF	$63.4400	$5,899.92
	12" WATER LINE				
0195	5329000000-E	4900.000	LB	$6.8100	$33,369.00

	DUCTILE IRON WATER PIPE FITTINGS				
0196	5538000000-E	4.000	EA	$1,002.6800	$4,010.72
	4" VALVE				
0197	5546000000-E	7.000	EA	$1,593.4200	$11,153.94
	8" VALVE				
0198	5558000000-E	1.000	EA	$2,795.7600	$2,795.76
	12" VALVE				
0199	5648000000-N	9.000	EA	$647.0100	$5,823.09
	RELOCATE WATER METER				
0200	5672000000-N	1.000	EA	$1,766.0700	$1,766.07
	RELOCATE FIRE HYDRANT				
0201	5673000000-E	5.000	LF	$121.9000	$609.50
	FIRE HYDRANT LEG				
0202	5684200000-E	1.000	EA	$9,490.3600	$9,490.36
	4" LINE STOP WITH BYPASS				
0203	5686000000-E	197.000	LF	$6.1800	$1,217.46
	**" WATER SERVICE LINE (3/4")				
0204	5798000000-E	2230.000	LF	$4.0300	$8,986.90
	ABANDON **" UTILITY PIPE (4")				
0205	5801000000-E	3942.000	LF	$7.2800	$28,697.76
	ABANDON 8" UTILITY PIPE				
0206	5804000000-E	81.000	LF	$13.1900	$1,068.39
	ABANDON 12" UTILITY PIPE				
0207	5815000000-N	10.000	EA	$458.7200	$4,587.20
	REMOVE WATER METER				
0208	5835600000-E	361.000	LF	$52.3500	$18,898.35
	12" ENCASEMENT PIPE				
0209	5872600000-E	747.000	LF	$108.9000	$81,348.30
	DIRECTIONAL DRILLING OF **" (10")				
0210	6000000000-E	63180.000	LF	$1.0000	$63,180.00
	TEMPORARY SILT FENCE				
0211	6006000000-E	1280.000	TON	$35.0000	$44,800.00
	STONE FOR EROSION CONTROL, CLASS A				
0212	6009000000-E	4200.000	TON	$35.0000	$147,000.00
	STONE FOR EROSION CONTROL, CLASS B				
0213	6012000000-E	4000.000	TON	$20.0000	$80,000.00
	SEDIMENT CONTROL STONE				
0214	6015000000-E	249.000	ACR	$625.0000	$155,625.00
	TEMPORARY MULCHING				
0215	6018000000-E	11800.000	LB	$1.0000	$11,800.00
	SEED FOR TEMPORARY SEEDING				
0216	6021000000-E	60.500	TON	$975.0000	$58,987.50
	FERTILIZER FOR TEMPORARY SEED-ING				
0217	6024000000-E	5000.000	LF	$8.0000	$40,000.00
	TEMPORARY SLOPE DRAINS				
0218	6029000000-E	3000.000	LF	$1.5000	$4,500.00
	SAFETY FENCE				
0219	6030000000-E	27980.000	CY	$2.5000	$69,950.00
	SILT EXCAVATION				

0220	6036000000-E	148500.000	SY	$1.3000	$193,050.00
	MATTING FOR EROSION CONTROL				
0221	6037000000-E	2400.000	SY	$3.9500	$9,480.00
	COIR FIBER MAT				
0222	6042000000-E	3600.000	LF	$8.0000	$28,800.00
	1/4" HARDWARE CLOTH				
0223	6043000000-E	365.000	SY	$2.5000	$912.50
	LOW PERMEABILITY GEOTEXTILE				
0224	6045000000-E	95.000	LF	$31.8000	$3,021.00
	**" TEMPORARY PIPE (15")				
0225	6045000000-E	500.000	LF	$47.4000	$23,700.00
	**" TEMPORARY PIPE (24")				
0226	6046000000-E	240.000	LF	$46.9000	$11,256.00
	TEMPORARY PIPE FOR STREAM CROSSING				
0227	6070000000-N	5.000	EA	$603.0000	$3,015.00
	SPECIAL STILLING BASINS				
0228	6071012000-E	27940.000	LF	$4.0000	$111,760.00
	COIR FIBER WATTLE				
0229	6071014000-E	251.000	LF	$23.2300	$5,830.73
	COIR FIBER WATTLE BARRIER				
0230	6071020000-E	15160.000	LB	$3.0000	$45,480.00
	POLYACRYLAMIDE (PAM)				
0231	6071030000-E	6200.000	LF	$3.5000	$21,700.00
	COIR FIBER BAFFLE				
0232	6071050000-E	7.000	EA	$970.0000	$6,790.00
	**" SKIMMER (1-1/2")				
0233	6071050000-E	2.000	EA	$1,075.0000	$2,150.00
	**" SKIMMER (2")				
0234	6071050000-E	2.000	EA	$1,195.0000	$2,390.00
	**" SKIMMER (2-1/2")				
0235	6084000000-E	210.000	ACR	$1,850.0000	$388,500.00
	SEEDING & MULCHING				
0236	6087000000-E	105.000	ACR	$125.0000	$13,125.00
	MOWING				
0237	6090000000-E	2500.000	LB	$10.2500	$25,625.00
	SEED FOR REPAIR SEEDING				
0238	6093000000-E	8.000	TON	$1,175.0000	$9,400.00
	FERTILIZER FOR REPAIR SEEDING				
0239	6096000000-E	4850.000	LB	$6.7500	$32,737.50
	SEED FOR SUPPLEMENTAL SEEDING				
0240	6108000000-E	145.500	TON	$925.0000	$134,587.50
	FERTILIZER TOPDRESSING				
0241	6111000000-E	370.000	LF	$65.0000	$24,050.00
	IMPERVIOUS DIKE				
0242	6114500000-N	80.000	MHR	$90.0000	$7,200.00
	SPECIALIZED HAND MOWING				
0243	6117000000-N	100.000	EA	$125.0000	$12,500.00
	RESPONSE FOR EROSION CONTROL				
0244	6117500000-N	12.000	EA	$750.0000	$9,000.00

	CONCRETE WASHOUT STRUCTURE				
0245	6120000000-E	1300.000	CY	$25.0000	$32,500.00
	CULVERT DIVERSION CHANNEL				
0246	6132000000-N	40.000	EA	$65.0000	$2,600.00
	GENERIC EROSION CONTROL ITEM FABRIC INSERT INLET PROTECTION DEVICE CLEANOUT				
0247	6132000000-N	20.000	EA	$206.0000	$4,120.00
	GENERIC EROSION CONTROL ITEM FABRIC INSERT INLET PROTECTIONDEVICE				
0248	7048500000-E	5.000	EA	$700.0000	$3,500.00
	PEDESTRIAN SIGNAL HEAD (16", 1SECTION W/COUNTDOWN)				
0249	7060000000-E	1800.000	LF	$1.5000	$2,700.00
	SIGNAL CABLE				
0250	7120000000-E	8.000	EA	$775.0000	$6,200.00
	VEHICLE SIGNAL HEAD (12", 3 SECTION)				
0251	7132000000-E	1.000	EA	$1,000.0000	$1,000.00
	VEHICLE SIGNAL HEAD (12", 4 SECTION)				
0252	7279000000-E	475.000	LF	$0.8400	$399.00
	TRACER WIRE				
0253	7300000000-E	905.000	LF	$6.0000	$5,430.00
	UNPAVED TRENCHING (**********) (1, 2")				
0254	7300100000-E	300.000	LF	$4.0000	$1,200.00
	UNPAVED TRENCHING FOR TEMP- ORARY LEAD-IN				
0255	7301000000-E	675.000	LF	$20.0000	$13,500.00
	DIRECTIONAL DRILL (**********) (1, 2")				
0256	7324000000-N	7.000	EA	$475.0000	$3,325.00
	JUNCTION BOX (STANDARD SIZE)				
0257	7348000000-N	4.000	EA	$675.0000	$2,700.00
	JUNCTION BOX (OVER-SIZED, HEA-VY DUTY)				
0258	7444000000-E	1505.000	LF	$6.0000	$9,030.00
	INDUCTIVE LOOP SAWCUT				
0259	7456000000-E	5000.000	LF	$1.1000	$5,500.00
	LEAD-IN CABLE (**********) (14-2)				
0260	7516000000-E	575.000	LF	$3.0000	$1,725.00
	COMMUNICATIONS CABLE (**FIBER) (12)				
0261	7528000000-E	60.000	LF	$3.0000	$180.00
	DROP CABLE				
0262	7540000000-N	2.000	EA	$1,550.0000	$3,100.00
	SPLICE ENCLOSURE				
0263	7552000000-N	1.000	EA	$1,500.0000	$1,500.00
	INTERCONNECT CENTER				
0264	7566000000-N	2.000	EA	$125.0000	$250.00
	DELINEATOR MARKER				
0265	7575142010-N	2.000	EA	$5,000.0000	$10,000.00
	900MHZ SERIAL/ETHERNET SPREAD SPECTRUM RADIO				
0266	7588000000-N	3.000	EA	$14,000.0000	$42,000.00
	METAL POLE WITH SINGLE MAST ARM				
0267	7613000000-N	3.000	EA	$1,750.0000	$5,250.00
	SOIL TEST				
0268	7614100000-E	21.000	CY	$1,000.0000	$21,000.00
	DRILLED PIER FOUNDATION				

0269	7631000000-N	3.000	EA	$500.0000	$1,500.00
	MAST ARM WITH METAL POLE DE- SIGN				
0270	7636000000-N	4.000	EA	$375.0000	$1,500.00
	SIGN FOR SIGNALS				
0271	7642200000-N	3.000	EA	$1,650.0000	$4,950.00
	TYPE II PEDESTAL WITH FOUND- ATION				
0272	7960000000-N	2.000	EA	$1,500.0000	$3,000.00
	METAL POLE FOUNDATION REMOVAL				
0273	7972000000-N	2.000	EA	$750.0000	$1,500.00
	METAL POLE REMOVAL				
0274	7980000000-N	2.000	EA	$1,750.0000	$3,500.00
	GENERIC SIGNAL ITEM ETHERNET EDGE SWITCH				
0275	7980000000-N	3.000	EA	$200.0000	$600.00
	GENERIC SIGNAL ITEM JUNCTION BOX MARKER				
0276	7980000000-N	2.000	EA	$600.0000	$1,200.00
	GENERIC SIGNAL ITEM REMOVE 900MHZ RADIO				
0277	7990000000-E	20.000	LF	$5.6000	$112.00
	GENERIC SIGNAL ITEM BACK PULL FIBER OPTIC CABLE				

Section 0001 Total $20,791,494.93

Section 0002
CULVERT ITEMS

0278	8126000000-N	1.000	LS	$87,500.0000	$87,500.00
	CULVERT EXCAVATION, STA ****** (17+91.00 -SR1-)				
0279	8126000000-N	1.000	LS	$67,500.0000	$67,500.00
	CULVERT EXCAVATION, STA ****** (52+20.00-L1-)				
0280	8133000000-E	243.900	TON	$55.0000	$13,414.50
	FOUNDATION CONDITIONING MATER-IAL, BOX CULVERT				
0281	8196000000-E	365.600	CY	$655.0000	$239,468.00
	CLASS A CONCRETE (CULVERT)				
0282	8245000000-E	49121.000	LB	$1.2500	$61,401.25
	REINFORCING STEEL (CULVERT)				

Section 0002 Total $469,283.75

Section 0004
STRUCTURE ITEMS

0283	8035000000-N	1.000	LS	$110,000.0000	$110,000.00
	REMOVAL OF EXISTING STRUCTURE AT STATION ********** (33+45.18 -L- RT)				
0284	8035000000-N	1.000	LS	$110,000.0000	$110,000.00
	REMOVAL OF EXISTING STRUCTURE AT STATION ********** (33+47.21 -L- LT				
0285	8065000000-N	1.000	LS	$4,000.0000	$4,000.00
	ASBESTOS ASSESSMENT				
0286	8091000000-N	1.000	LS	$500.0000	$500.00
	FOUNDATION EXCAVATION FOR BENT** AT STATION ********** (1, 31+16.90 -Y2-)				
0287	8091000000-N	1.000	LS	$30,000.0000	$30,000.00
	FOUNDATION EXCAVATION FOR BENT** AT STATION ********** (1, 33+45.18 -L- RT)				

0288	8091000000-N	1.000	LS	$30,000.0000	$30,000.00
	FOUNDATION EXCAVATION FOR BENT** AT STATION ********** (1, 33+47.21 -L- LT)				
0289	8091000000-N	1.000	LS	$34,000.0000	$34,000.00
	FOUNDATION EXCAVATION FOR BENT** AT STATION ********** (2, 33+45.18 -L- RT)				
0290	8091000000-N	1.000	LS	$34,000.0000	$34,000.00
	FOUNDATION EXCAVATION FOR BENT** AT STATION ********** (2, 33+47.21 -L- LT)				
0291	8112730000-N	3.000	EA	$2,800.0000	$8,400.00
	PDA TESTING				
0292	8121000000-N	1.000	LS	$16,000.0000	$16,000.00
	UNCLASSIFIED STRUCTURE EXCAVA-TION AT STATION ******** (33+45.18 -L- RT)				
0293	8121000000-N	1.000	LS	$16,000.0000	$16,000.00
	UNCLASSIFIED STRUCTURE EXCAVA-TION AT STATION ******** (33+47.21 -L- LT)				
0294	8147000000-E	23658.000	SF	$35.5000	$839,859.00
	REINFORCED CONCRETE DECK SLAB				
0295	8161000000-E	26665.000	SF	$0.7500	$19,998.75
	GROOVING BRIDGE FLOORS				
0296	8182000000-E	639.000	CY	$700.0000	$447,300.00
	CLASS A CONCRETE (BRIDGE)				
0297	8210000000-N	1.000	LS	$54,000.0000	$54,000.00
	BRIDGE APPROACH SLABS, STATION********** (31+16.90 -Y2-)				
0298	8210000000-N	1.000	LS	$40,000.0000	$40,000.00
	BRIDGE APPROACH SLABS, STATION********** (33+45.18 -L- RT)				
0299	8210000000-N	1.000	LS	$40,000.0000	$40,000.00
	BRIDGE APPROACH SLABS, STATION********** (33+47.21 -L- LT)				
0300	8217000000-E	106463.000	LB	$1.2000	$127,755.60
	REINFORCING STEEL (BRIDGE)				
0301	8238000000-E	5503.000	LB	$1.9500	$10,730.85
	SPIRAL COLUMN REINFORCING STEEL (BRIDGE)				
0302	8265000000-E	2627.600	LF	$280.0000	$735,728.00
	54" PRESTRESSED CONCRETE GIR- DERS				
0303	8328200000-E	103.000	EA	$600.0000	$61,800.00
	PILE DRIVING EQUIPMENT SETUP (HP12X53)				
0304	8328200000-E	24.000	EA	$1,100.0000	$26,400.00
	PILE DRIVING EQUIPMENT SETUP (HP14X73)				
0305	8364000000-E	6840.000	LF	$28.0000	$191,520.00
	HP12X53 STEEL PILES				
0306	8384000000-E	1740.000	LF	$41.0000	$71,340.00
	HP14X73 STEEL PILES				
0307	8393000000-N	64.000	EA	$25.0000	$1,600.00
	PILE REDRIVES				
0308	8503000000-E	990.800	LF	$125.0000	$123,850.00
	CONCRETE BARRIER RAIL				
0309	8531000000-E	1381.000	SY	$67.5000	$93,217.50
	4" SLOPE PROTECTION				
0310	8657000000-N	1.000	LS	$13,600.0000	$13,600.00
	ELASTOMERIC BEARINGS				

Section 0004 Total $3,291,599.70

Item Total	$24,552,378.38

ELECTRONIC BID SUBMISSION

By submitting this bid electronically, I hereby acknowledge that all requirements included in the hard copy proposal, addendum, amendments, plans, standard specifications, supplemental specifications and special provisions are part of the bid and contract. Further, I acknowledge that I have read, understand, accept, acknowledge and agree to comply with all statements in this electronic bid.

==========

NON-COLLUSION, DEBARMENT AND GIFT BAN CERTIFICATION

The prequalified bidder declares (or certifies, verifies, or states) under penalty of perjury under the laws of the United States that neither he, nor any official, agent or employee has entered into any agreement, participated in any collusion, or otherwise taken any action which is in restraint of free competitive bidding in connection with any bid or contract, that the prequalified bidder has not been convicted of violating N.C.G.S. §133-24 within the last three years, and that the prequalified bidder intends to do the work with his own bonafide employees or subcontractors and will not bid for the benefit of another contractor.

By submitting this non-collusion, debarment and gift ban certification, the Contractor is attesting his status under penalty of perjury under the laws of the United States in accordance with the Debarment Certification attached, provided that the Debarment Certification also includes any required statements concerning exceptions that are applicable.

N.C.G.S. §133-32 and Executive Order 24 prohibit the offer to, or acceptance by, any State Employee of any gift from anyone with a contract with the State, or from any person seeking to do business with the State. By execution of any response in this procurement, you attest, for your entire organization and its employees or agents, that you are not aware that any such gift has been offered, accepted, or promised by any employees of your organization.

DEBARMENT CERTIFICATION OF PREQUALIFIED BIDDER

Conditions for certification:

1. The prequalified bidder shall provide immediate written notice to the Department if at any time the bidder learns that his certification was erroneous when he submitted his debarment certification or explanation that is file with the Department, or has become erroneous because of changed circumstances.

2. The terms covered transaction, debarred, suspended, ineligible, lower tier

covered transaction, participant, person, primary covered transaction, principal, proposal, and voluntarily excluded, as used in this provision, have the meanings set out in the Definitions and Coverage sections of the rules implementing Executive Order 12549. A copy of the Federal Rules requiring this certification and detailing the definitions and coverages may be obtained from the Contract Officer of the Department.

3. The prequalified bidder agrees by submitting this form, that he will not knowingly enter into any lower tier covered transaction with a person who is debarred, suspended, declared ineligible, or voluntarily excluded from participation in NCDOT contracts, unless authorized by the Department.

4. For Federal Aid projects, the prequalified bidder further agrees that by submitting this form he will include the Federal- Aid Provision titled Required Contract Provisions Federal-Aid Construction Contract (Form FHWA PR 1273) provided by the Department, without subsequent modification, in all lower tier covered transactions.

5. The prequalified bidder may rely upon a certification of a participant in a lower tier covered transaction that he is not debarred, suspended, ineligible, or voluntarily excluded from the covered transaction, unless he knows that the certification is erroneous. The bidder may decide the method and frequency by which he will determine the eligibility of his subcontractors.

6. Nothing contained in the foregoing shall be construed to require establishment of a system of records in order to render in good faith the certification required by this provision. The knowledge and information of a participant is not required to exceed that which is normally possessed by a prudent person in the ordinary course of business dealings.

7. Except as authorized in paragraph 6 herein, the Department may terminate any contract if the bidder knowingly enters into a lower tier covered transaction with a person who is suspended, debarred, ineligible, or voluntarily excluded from participation in this transaction, in addition to other remedies available by the Federal Government.

DEBARMENT CERTIFICATION

The prequalified bidder certifies to the best of his knowledge and belief, that he and his principals:

a. Are not presently debarred, suspended, proposed for debarment, declared ineligible, or voluntarily excluded from covered transactions by any Federal department or agency;

b. Have not within a three-year period preceding this proposal been convicted of or had a civil judgment rendered against them for commission of fraud or a criminal offense in connection with obtaining, attempting to obtain, or performing a public (Federal, State or local) transaction or contract under a public transaction; violation of Federal or State antitrust statutes or

commission of embezzlement, theft, forgery, bribery, falsification or destruction of records; making false statements; or receiving stolen property;

c. Are not presently indicted for or otherwise criminally or civilly charged by a governmental entity (Federal, State or local) with commission of any of the offenses enumerated in paragraph b. of this certification; and

d. Have not within a three-year period preceding this proposal had one or more public transactions (Federal, State or local) terminated for cause or default.

e. Will submit a revised Debarment Certification immediately if his status changes and will show in his bid proposal an explanation for the change in status.

If the prequalified bidder cannot certify that he is not debarred, he shall provide an explanation with this submittal. An explanation will not necessarily result in denial of participation in a contract.

Failure to submit a non-collusion and debarment certification will result in the prequalified bidder’s bid being considered non-responsive.

EXPLANATION:

==========

Award Limits on Multiple Projects

By answering YES to this statement, the bidder acknowleges that they are using the award limits on multiple projects? **Yes** ○ **No** ◉

A bidder who desires to bid on more than one project on which bids are to be opened on the same date, and who also desires to avoid receiving an award of more projects than he is equipped to handle, may bid on any number of projects but may limit the total amount of work awarded to him on selected projects by completing the AWARD LIMITS ON MULTIPLE PROJECTS.

The Award Limits on Multiple Projects must be filled in on each project bid for which the Bidder desires protection.

It is the desire of the Bidder to be awarded contracts, the value of which

will not exceed a total of for those

projects indicated herein, for which bids will be opened on (MM/DD/YY)

The Award Limits shall apply to the following projects:

Contract Number
County

Contract Number
County

Contract Number
County

Contract Number
County

Contract Number
County

Contract Number
County

It is agreed that if I am (we are) the low Bidder(s) on indicated projects, the total value of which is more than the above stipulated award limits, the Board of Transportation will award me (us) projects from among those indicated

that have a total value not to exceed the award limit and will result in the lowest total bids to the Department of Transportation.

DBE List Summary

Project: STATE FUNDED
Bid Total: 24,552,378.38
Goal: 12.00% (2,946,285.41)
Total Entered: 12.04% (2,956,088.67)

Bidder ID: 3516
Business Name: Barnhill Contracting Company

ID	Name	Is Supplier?	Item Count	Amount	Is Complete?
12278	CLIFTON CONSTRUCTION CO INC	False	7	85,962.00	True
4898	BULLINGTON CONSTRUCTION INC	False	4	93,588.08	True
12802	NICKELSTON INDUSTRIES INC	False	19	383,570.28	True
5059	GARRETT TRUCKING INC	False	3	212,437.50	True
4142	JERRY T BUNN TRUCKING LLC	False	11	588,708.72	True
2676	PAUL D WILLIAMS DBA PAUL D. WILLIAMS HAULING	False	3	120,000.00	True
12491	FILL ER UP TRUCKN	False	3	126,000.00	True
6189	PURPOSE DRIVEN SEEDING & MULCHING	False	13	1,052,617.50	True
6189	PURPOSE DRIVEN SEEDING & MULCHING	False	3	151,527.00	True
15521	4 D CONSTRUCTION	False	2	81,677.59	True
5059	GARRETT TRUCKING INC	False	1	60,000.00	True

Name: CLIFTON CONSTRUCTION CO INC ID: 12278

Address: 1435 GIDDENSVILLE ROAD , FAISON, NC 28341

Used As: SubContractor DBE Items Total:$85,962.00

Items for CLIFTON CONSTRUCTION CO INC

0001 ROADWAY ITEMS					
0001	0000100000-N	1.000	LS	$2,000.0000	$2,000.00
	MOBILIZATION				
0061	2022000000-E	739.200	CY	$25.0000	$18,480.00
	SUBDRAIN EXCAVATION				
0062	2026000000-E	2200.000	SY	$8.0000	$17,600.00
	GEOTEXTILE FOR SUBSURFACE DRAINS				
0063	2036000000-E	369.600	CY	$45.0000	$16,632.00
	SUBDRAIN COARSE AGGREGATE				
0064	2044000000-E	2200.000	LF	$13.0000	$28,600.00
	6" PERFORATED SUBDRAIN PIPE				
0065	2070000000-N	5.000	EA	$350.0000	$1,750.00
	SUBDRAIN PIPE OUTLET				
0066	2077000000-E	30.000	LF	$30.0000	$900.00
	6" OUTLET PIPE				
Section 0001 Total					$85,962.00
Item Total					$85,962.00

Name: BULLINGTON CONSTRUCTION INC ID: 4898

Address: 417 FOXGLOVE LANE , INDIAN TRAIL, NC 28079

Used As: SubContractor DBE Items Total:$93,588.08

Items for BULLINGTON CONSTRUCTION INC

0001 ROADWAY ITEMS					
0001	0000100000-N	1.000	LS	$1,383.0800	$1,383.08
MOBILIZATION					
0113	3503000000-E	18650.000	LF	$3.3000	$61,545.00
WOVEN WIRE FENCE, 47" FABRIC					
0114	3509000000-E	1170.000	EA	$18.0000	$21,060.00
4" TIMBER FENCE POSTS, 7'-6" LONG					
0115	3515000000-E	320.000	EA	$30.0000	$9,600.00
5" TIMBER FENCE POSTS, 8'-0" LONG					
Section 0001 Total					$93,588.08
Item Total					$93,588.08

Name: NICKELSTON INDUSTRIES INC ID: 12802

Address: POST OFFICE BOX 133 , LAWSONVILLE, NC 27022

Used As: SubContractor DBE Items Total:$383,570.28

Items for NICKELSTON INDUSTRIES INC

0001
ROADWAY ITEMS

0001	0000100000-N	1.000	LS	$4,292.7800	$4,292.78
	MOBILIZATION				
0096	3001000000-N	2.000	EA	$7,500.0000	$15,000.00
	IMPACT ATTENUATOR UNITS, TYPE TL-3				
0097	3030000000-E	14450.000	LF	$14.5000	$209,525.00
	STEEL BEAM GUARDRAIL				
0098	3045000000-E	150.000	LF	$15.6000	$2,340.00
	STEEL BEAM GUARDRAIL, SHOP CURVED				
0099	3140000000-E	2.000	EA	$1,800.0000	$3,600.00
	25' CLEAR SPAN GUARDRAIL SEC- TIONS				
0100	3150000000-N	20.000	EA	$10.0000	$200.00
	ADDITIONAL GUARDRAIL POSTS				
0101	3210000000-N	9.000	EA	$550.0000	$4,950.00
	GUARDRAIL END UNITS, TYPE CAT-1				
0102	3287000000-N	11.000	EA	$2,700.0000	$29,700.00
	GUARDRAIL END UNITS, TYPE TL-3				
0103	3288000000-N	6.000	EA	$2,500.0000	$15,000.00
	GUARDRAIL END UNITS, TYPE TL-2				
0104	3317000000-N	16.000	EA	$1,600.0000	$25,600.00
	GUARDRAIL ANCHOR UNITS, TYPE B-77				
0105	3360000000-E	9875.000	LF	$0.9000	$8,887.50
	REMOVE EXISTING GUARDRAIL				
0106	3380000000-E	125.000	LF	$7.0000	$875.00
	TEMPORARY STEEL BEAM GUARDRAIL				
0107	3387000000-N	2.000	EA	$1,000.0000	$2,000.00
	TEMPORARY GUARDRAIL ANCHOR UNITS, TYPE ********** (B-77)				
0108	3389150000-N	5.000	EA	$1,000.0000	$5,000.00
	TEMPORARY GUARDRAIL END UNITS, TYPE ***** (TL-3)				
0109	3389400000-E	5200.000	LF	$6.7500	$35,100.00
	DOUBLE FACED CABLE GUIDERAIL				
0110	3389500000-N	6.000	EA	$100.0000	$600.00
	ADDITIONAL GUIDERAIL POSTS				
0111	3389600000-N	5.000	EA	$2,200.0000	$11,000.00
	CABLE GUIDERAIL ANCHOR UNITS				
0112	3436000000-N	8.000	EA	$300.0000	$2,400.00
	GENERIC GUARDRAIL ITEM TEMPORARY GUARDRAIL END UNITS,TYPE CAT-1				

0116	3595000000-E	2500.000 LF	$3.0000	$7,500.00
RELAPPING GUARDRAIL				

Section 0001 Total $383,570.28

Item Total $383,570.28

Name: GARRETT TRUCKING INC ID: 5059

Address: 1701 ELLIOT FARM ROAD , FAYETTEVILLE, NC 28311

Used As: SubContractor DBE Items Total:$212,437.50

Items for GARRETT TRUCKING INC

0001 ROADWAY ITEMS					
0053	1491000000-E	7000	TON	$8.2500	$57,750.00
	ASPHALT CONC BASE COURSE, TYPE B25.0C				
0054	1503000000-E	10750	TON	$8.2500	$88,687.50
	ASPHALT CONC INTERMEDIATE COURSE, TYPE I19.0C				
0056	1523000000-E	8000	TON	$8.2500	$66,000.00
	ASPHALT CONC SURFACE COURSE, TYPE S9.5C				
Section 0001 Total					$212,437.50
Item Total					$212,437.50

Name: JERRY T BUNN TRUCKING LLC ID: 4142

Address: 6839 FLAT ROCK RD. , SIMS, NC 27880

Used As: SubContractor DBE Items Total:$588,708.72

Items for JERRY T BUNN TRUCKING LLC

0001 ROADWAY ITEMS					
0020	0318000000-E	1310.000	TON	$7.5000	$9,825.00
FOUNDATION CONDITIONING MATE- RIAL, MINOR STRUCTURES					
0026	0354000000-E	352.000	LF	$79.1100	$27,846.72
" RC PIPE CULVERTS, CLASS ** (66", V)					
0028	0448000000-E	388.000	LF	$79.0000	$30,652.00
****" RC PIPE CULVERTS, CLASS IV (66")					
0047	1121000000-E	54300.000	TON	$7.5000	$407,250.00
AGGREGATE BASE COURSE					
0048	1220000000-E	750.000	TON	$7.5000	$5,625.00
INCIDENTAL STONE BASE					
0117	3628000000-E	1490.000	TON	$9.5000	$14,155.00
RIP RAP, CLASS I					
0118	3635000000-E	200.000	TON	$9.5000	$1,900.00
RIP RAP, CLASS II					
0119	3649000000-E	1750.000	TON	$8.5000	$14,875.00
RIP RAP, CLASS B					
0211	6006000000-E	1280.000	TON	$8.5000	$10,880.00
STONE FOR EROSION CONTROL, CLASS A					
0212	6009000000-E	4200.000	TON	$8.5000	$35,700.00
STONE FOR EROSION CONTROL, CLASS B					
0213	6012000000-E	4000.000	TON	$7.5000	$30,000.00
SEDIMENT CONTROL STONE					
Section 0001 Total					$588,708.72
Item Total					$588,708.72

Name: PAUL D WILLIAMS DBA PAUL D. WILLIAMS HAULING ID: 2676

Address: POST OFFICE BOX 1385 , DUNN, NC 28335

Used As: SubContractor DBE Items Total:$120,000.00

Items for PAUL D WILLIAMS DBA PAUL D. WILLIAMS HAULING

0001 ROADWAY ITEMS					
0053	1491000000-E	5000	TON	$8.0000	$40,000.00
	ASPHALT CONC BASE COURSE, TYPE B25.0C				
0054	1503000000-E	5000	TON	$8.0000	$40,000.00
	ASPHALT CONC INTERMEDIATE COURSE, TYPE I19.0C				
0056	1523000000-E	5000	TON	$8.0000	$40,000.00
	ASPHALT CONC SURFACE COURSE, TYPE S9.5C				
Section 0001 Total					$120,000.00
Item Total					$120,000.00

Name: FILL ER UP TRUCKN ID: 12491

Address: 68 FLOWERS-SETTLEMEYER RD , RIEGELWOOD, NC 28456

Used As: SubContractor DBE Items Total:$126,000.00

Items for FILL ER UP TRUCKN

0001 ROADWAY ITEMS					
0053	1491000000-E	5000	TON	$7.0000	$35,000.00
	ASPHALT CONC BASE COURSE, TYPE B25.0C				
0054	1503000000-E	8000	TON	$7.0000	$56,000.00
	ASPHALT CONC INTERMEDIATE COURSE, TYPE I19.0C				
0056	1523000000-E	5000	TON	$7.0000	$35,000.00
	ASPHALT CONC SURFACE COURSE, TYPE S9.5C				
Section 0001 Total					$126,000.00
Item Total					$126,000.00

Name: PURPOSE DRIVEN SEEDING & MULCHING ID: 6189

Address: 1337 BRAYBOY RD , ROWLAND, NC 28383

Used As: SubContractor DBE Items Total:$1,052,617.50

Items for PURPOSE DRIVEN SEEDING & MULCHING

0001 ROADWAY ITEMS					
0214	6015000000-E	249.000	ACR	$625.0000	$155,625.00
	TEMPORARY MULCHING				
0215	6018000000-E	11800.000	LB	$1.0000	$11,800.00
	SEED FOR TEMPORARY SEEDING				
0216	6021000000-E	60.500	TON	$975.0000	$58,987.50
	FERTILIZER FOR TEMPORARY SEED-ING				
0220	6036000000-E	148500.000	SY	$1.3000	$193,050.00
	MATTING FOR EROSION CONTROL				
0221	6037000000-E	2400.000	SY	$3.9500	$9,480.00
	COIR FIBER MAT				
0235	6084000000-E	210.000	ACR	$1,850.0000	$388,500.00
	SEEDING & MULCHING				
0236	6087000000-E	105.000	ACR	$125.0000	$13,125.00
	MOWING				
0237	6090000000-E	2500.000	LB	$10.2500	$25,625.00
	SEED FOR REPAIR SEEDING				
0238	6093000000-E	8.000	TON	$1,175.0000	$9,400.00
	FERTILIZER FOR REPAIR SEEDING				
0239	6096000000-E	4850.000	LB	$6.7500	$32,737.50
	SEED FOR SUPPLEMENTAL SEEDING				
0240	6108000000-E	145.500	TON	$925.0000	$134,587.50
	FERTILIZER TOPDRESSING				
0242	6114500000-N	80.000	MHR	$90.0000	$7,200.00
	SPECIALIZED HAND MOWING				
0243	6117000000-N	100.000	EA	$125.0000	$12,500.00
	RESPONSE FOR EROSION CONTROL				
Section 0001 Total					$1,052,617.50
Item Total					$1,052,617.50

Name: PURPOSE DRIVEN SEEDING & MULCHING ID: 6189

Address: 1337 BRAYBOY RD , ROWLAND, NC 28383

Used As: SubContractor DBE Items Total:$151,527.00

Items for PURPOSE DRIVEN SEEDING & MULCHING

0001 ROADWAY ITEMS					
0210	6000000000-E	63180.000	LF	$1.6500	$104,247.00
TEMPORARY SILT FENCE					
0218	6029000000-E	3000.000	LF	$1.5000	$4,500.00
SAFETY FENCE					
0231	6071030000-E	6200.000	LF	$6.9000	$42,780.00
COIR FIBER BAFFLE					
Section 0001 Total					$151,527.00
Item Total					$151,527.00

Name: 4 D CONSTRUCTION ID: 15521

Address: P.O. BOX 806 , MAXTON, NC 28364

Used As: SubContractor DBE Items Total:$81,677.59

Items for 4 D CONSTRUCTION

0004 STRUCTURE ITEMS					
0294	8147000000-E	23658.000	SF	$3.2365	$76,569.12
REINFORCED CONCRETE DECK SLAB					
0308	8503000000-E	990.800	LF	$5.1559	$5,108.47
CONCRETE BARRIER RAIL					
Section 0004 Total					$81,677.59
Item Total					$81,677.59

Name: GARRETT TRUCKING INC ID: 5059

Address: 1701 ELLIOT FARM ROAD , FAYETTEVILLE, NC 28311

Used As: SubContractor DBE Items Total:$60,000.00

Items for GARRETT TRUCKING INC

0001 ROADWAY ITEMS					
0012 BORROW EXCAVATION	0106000000-E	120000	CY	$0.5000	$60,000.00
Section 0001 Total					$60,000.00
Item Total					$60,000.00

THIS PROPOSAL CONTAINS THE FOLLOWING ERRORS/WARNINGS (IF ANY)
PURPOSE DRIVEN SEEDING & MULCHING/DBE: 0210 Price is over committed.
PURPOSE DRIVEN SEEDING & MULCHING/DBE: 0231 Price is over committed.

This Bid contains 0 amendment files

Electronic Bid Submission

By submitting this bid electronically, I hereby acknowledge that all requirements included in the hard copy proposal, addendum, amendments, plans, standard specifications, supplemental specifications and special provisions are part of the bid and contract. Further, I acknowledge that I have read, understand, accept, acknowledge and agree to comply with all statements in this electronic bid.

I hereby certify that I have the authority to submit this bid.

Signature _____

Agency _____

Date _____

Signature _____

Agency _____

Date _____

Signature _____

Agency _____

Date _____

Contract Item Sheets For C204378

Line #	ItemNumber	Sec #	Description	Quantity Unit	Unit Bid Price	Amount Bid
			ROADWAY ITEMS			
0001	0000100000-N	800	MOBILIZATION	Lump Sum LS	1,227,168.00	1,227,168.00
0002	0000400000-N	801	CONSTRUCTION SURVEYING	Lump Sum LS	500,000.00	500,000.00
0003	0000700000-N	SP	FIELD OFFICE	Lump Sum LS	156,000.00	156,000.00
0004	0001000000-E	200	CLEARING & GRUBBING .. ACRE(S)	Lump Sum LS	924,626.00	924,626.00
0005	0008000000-E	200	SUPPLEMENTARY CLEARING & GRUB-BING	2 ACR	1,000.00	2,000.00
0006	0015000000-N	205	SEALING ABANDONED WELLS	20 EA	1,100.00	22,000.00
0007	0022000000-E	225	UNCLASSIFIED EXCAVATION	160,100 CY	4.00	640,400.00
0008	0028000000-N	SP	TYPE I STANDARD APPROACH FILL STATION ********** (31+16.90 -Y2-)	Lump Sum LS	64,000.00	64,000.00
0009	0028000000-N	SP	TYPE I STANDARD APPROACH FILL STATION ********** (33+45.18 -L- RT)	Lump Sum LS	49,500.00	49,500.00
0010	0028000000-N	SP	TYPE I STANDARD APPROACH FILL STATION ********** (33+47.21 -L- LT)	Lump Sum LS	49,500.00	49,500.00
0011	0036000000-E	225	UNDERCUT EXCAVATION	8,520 CY	3.00	25,560.00
0012	0106000000-E	230	BORROW EXCAVATION	493,600 CY	4.50	2,221,200.00
0013	0134000000-E	240	DRAINAGE DITCH EXCAVATION	5,500 CY	5.00	27,500.00
0014	0156000000-E	250	REMOVAL OF EXISTING ASPHALT PAVEMENT	25,470 SY	6.80	173,196.00
0015	0177000000-E	250	BREAKING OF EXISTING ASPHALT PAVEMENT	10,170 SY	3.45	35,086.50
0016	0192000000-N	260	PROOF ROLLING	15 HR	325.00	4,875.00
0017	0195000000-E	265	SELECT GRANULAR MATERIAL	11,200 CY	4.50	50,400.00
0018	0196000000-E	270	GEOTEXTILE FOR SOIL STABILIZA-TION	18,950 SY	1.00	18,950.00

Contract Item Sheets For C204378

Line #	ItemNumber	Sec #	Description	Quantity Unit	Unit Bid Price	Amount Bid
0019	0199000000-E	SP	TEMPORARY SHORING	1,500 SF	70.00	105,000.00
0020	0318000000-E	300	FOUNDATION CONDITIONING MATE-RIAL, MINOR STRUCTURES	1,310 TON	20.80	27,248.00
0021	0320000000-E	300	FOUNDATION CONDITIONING GEO-TEXTILE	4,100 SY	0.60	2,460.00
0022	0342000000-E	310	**" SIDE DRAIN PIPE (30")	324 LF	65.20	21,124.80
0023	0343000000-E	310	15" SIDE DRAIN PIPE	272 LF	31.30	8,513.60
0024	0344000000-E	310	18" SIDE DRAIN PIPE	500 LF	36.80	18,400.00
0025	0345000000-E	310	24" SIDE DRAIN PIPE	184 LF	48.30	8,887.20
0026	0354000000-E	310	***" RC PIPE CULVERTS, CLASS ***** (66", V)	352 LF	349.00	122,848.00
0027	0448000000-E	310	****" RC PIPE CULVERTS, CLASS IV (48")	176 LF	176.00	30,976.00
0028	0448000000-E	310	****" RC PIPE CULVERTS, CLASS IV (66")	388 LF	330.00	128,040.00
0029	0448200000-E	310	15" RC PIPE CULVERTS, CLASS IV	3,300 LF	39.60	130,680.00
0030	0448300000-E	310	18" RC PIPE CULVERTS, CLASS IV	2,028 LF	44.20	89,637.60
0031	0448400000-E	310	24" RC PIPE CULVERTS, CLASS IV	1,364 LF	55.20	75,292.80
0032	0448500000-E	310	30" RC PIPE CULVERTS, CLASS IV	680 LF	74.70	50,796.00
0033	0448600000-E	310	36" RC PIPE CULVERTS, CLASS IV	844 LF	98.80	83,387.20
0034	0448700000-E	310	42" RC PIPE CULVERTS, CLASS IV	1,012 LF	120.20	121,642.40
0035	0453000000-E	310	**" PIPE END SECTION (15")	2 EA	878.00	1,756.00
0036	0453000000-E	310	**" PIPE END SECTION (18")	18 EA	1,072.00	19,296.00

Contract Item Sheets For C204378

Line #	ItemNumber	Sec #	Description	Quantity Unit	Unit Bid Price	Amount Bid
0037	0453000000-E	310	**" PIPE END SECTION (24")	8 EA	1,284.00	10,272.00
0038	0582000000-E	310	15" CS PIPE CULVERTS, 0.064" THICK	860 LF	43.80	37,668.00
0039	0636000000-E	310	**" CS PIPE ELBOWS, *****" THICK (15", 0.064")	4 EA	615.00	2,460.00
0040	0995000000-E	340	PIPE REMOVAL	3,494 LF	15.60	54,506.40
0041	0996000000-N	350	PIPE CLEAN OUT	2 EA	1,043.00	2,086.00
0042	1000000000-E	462	6" SLOPE PROTECTION	90 SY	122.50	11,025.00
0043	1011000000-N	500	FINE GRADING	Lump Sum LS	2,000,000.00	2,000,000.00
0044	1099500000-E	505	SHALLOW UNDERCUT	750 CY	6.80	5,100.00
0045	1099700000-E	505	CLASS IV SUBGRADE STABILIZA-TION	1,445 TON	26.25	37,931.25
0046	1111000000-E	SP	CLASS IV AGGREGATE STABILIZA-TION	250 TON	24.95	6,237.50
0047	1121000000-E	520	AGGREGATE BASE COURSE	54,300 TON	28.05	1,523,115.00
0048	1220000000-E	545	INCIDENTAL STONE BASE	750 TON	41.50	31,125.00
0049	1275000000-E	600	PRIME COAT	6,270 GAL	3.00	18,810.00
0050	1297000000-E	607	MILLING ASPHALT PAVEMENT, ***" DEPTH (1-1/2")	3,300 SY	4.80	15,840.00
0051	1297000000-E	607	MILLING ASPHALT PAVEMENT, ***" DEPTH (1-1/4")	650 SY	15.40	10,010.00
0052	1330000000-E	607	INCIDENTAL MILLING	1,040 SY	19.25	20,020.00
0053	1491000000-E	610	ASPHALT CONC BASE COURSE, TYPE B25.0C	17,100 TON	52.00	889,200.00
0054	1503000000-E	610	ASPHALT CONC INTERMEDIATE COURSE, TYPE I19.0C	23,900 TON	52.00	1,242,800.00

Contract Item Sheets For C204378

Line #	ItemNumber	Sec #	Description	Quantity Unit	Unit Bid Price	Amount Bid
0055	1519000000-E	610	ASPHALT CONC SURFACE COURSE, TYPE S9.5B	3,400 TON	54.00	183,600.00
0056	1523000000-E	610	ASPHALT CONC SURFACE COURSE, TYPE S9.5C	17,600 TON	56.50	994,400.00
0057	1575000000-E	620	ASPHALT BINDER FOR PLANT MIX	3,205 TON	511.00	1,637,755.00
0058	1693000000-E	654	ASPHALT PLANT MIX, PAVEMENT REPAIR	50 TON	250.00	12,500.00
0059	1840000000-E	665	MILLED RUMBLE STRIPS (ASPHALT CONCRETE)	36,800 LF	0.16	5,888.00
0060	1869000000-E	710	*****" PORT CEM CONC PAVEMENT, MISCELLANEOUS (WITHOUT DOWELS) (6")	160 SY	53.38	8,540.80
0061	2022000000-E	815	SUBDRAIN EXCAVATION	739.2 CY	25.00	18,480.00
0062	2026000000-E	815	GEOTEXTILE FOR SUBSURFACE DRAINS	2,200 SY	8.00	17,600.00
0063	2036000000-E	815	SUBDRAIN COARSE AGGREGATE	369.6 CY	45.00	16,632.00
0064	2044000000-E	815	6" PERFORATED SUBDRAIN PIPE	2,200 LF	13.00	28,600.00
0065	2070000000-N	815	SUBDRAIN PIPE OUTLET	5 EA	350.00	1,750.00
0066	2077000000-E	815	6" OUTLET PIPE	30 LF	30.00	900.00
0067	2190000000-N	828	TEMPORARY STEEL PLATE COVERS FOR MASONRY DRAINAGE STRUCTURE	6 EA	645.00	3,870.00
0068	2209000000-E	838	ENDWALLS	24.9 CY	1,050.00	26,145.00
0069	2220000000-E	838	REINFORCED ENDWALLS	19.8 CY	953.00	18,869.40
0070	2253000000-E	840	PIPE COLLARS	0.399 CY	3,475.00	1,386.53
0071	2264000000-E	840	PIPE PLUGS	0.045 CY	19,445.00	875.03
0072	2286000000-N	840	MASONRY DRAINAGE STRUCTURES	74 EA	2,560.00	189,440.00
0073	2308000000-E	840	MASONRY DRAINAGE STRUCTURES	49.6 LF	291.00	14,433.60

Contract Item Sheets For C204378

Line #	ItemNumber	Sec #	Description	Quantity Unit	Unit Bid Price	Amount Bid
0074	2364000000-N	840	FRAME WITH TWO GRATES, STD 840.16	7 EA	498.00	3,486.00
0075	2364200000-N	840	FRAME WITH TWO GRATES, STD 840.20	23 EA	442.00	10,166.00
0076	2365000000-N	840	FRAME WITH TWO GRATES, STD 840.22	22 EA	439.00	9,658.00
0077	2366000000-N	840	FRAME WITH TWO GRATES, STD 840.24	3 EA	430.00	1,290.00
0078	2367000000-N	840	FRAME WITH TWO GRATES, STD 840.29	5 EA	427.00	2,135.00
0079	2374000000-N	840	FRAME WITH GRATE & HOOD, STD 840.03, TYPE ** (E)	2 EA	543.00	1,086.00
0080	2374000000-N	840	FRAME WITH GRATE & HOOD, STD 840.03, TYPE ** (F)	6 EA	543.00	3,258.00
0081	2374000000-N	840	FRAME WITH GRATE & HOOD, STD 840.03, TYPE ** (G)	4 EA	543.00	2,172.00
0082	2396000000-N	840	FRAME WITH COVER, STD 840.54	9 EA	343.00	3,087.00
0083	2418000000-E	SP	FRAME WITH GRATES, DRIVEWAY DROP INLET	10 LF	208.00	2,080.00
0084	2451000000-N	852	CONCRETE TRANSITIONAL SECTION FOR DROP INLET	2 EA	450.00	900.00
0085	2549000000-E	846	2'-6" CONCRETE CURB & GUTTER	2,130 LF	19.77	42,110.10
0086	2556000000-E	846	SHOULDER BERM GUTTER	700 LF	18.44	12,908.00
0087	2577000000-E	846	CONCRETE EXPRESSWAY GUTTER	530 LF	32.95	17,463.50
0088	2591000000-E	848	4" CONCRETE SIDEWALK	230 SY	33.36	7,672.80
0089	2605000000-N	848	CONCRETE CURB RAMPS	4 EA	950.00	3,800.00
0090	2655000000-E	852	5" MONOLITHIC CONCRETE ISLANDS (KEYED IN)	930 SY	48.05	44,686.50

Contract Item Sheets For C204378

Line #	ItemNumber	Sec #	Description	Quantity Unit	Unit Bid Price	Amount Bid
0091	2752000000-E	SP	GENERIC PAVING ITEM MEDIAN HAZARD PROTECTION	60 LF	367.00	22,020.00
0092	2815000000-N	858	ADJUSTMENT OF DROP INLETS	4 EA	1,220.00	4,880.00
0093	2830000000-N	858	ADJUSTMENT OF MANHOLES	2 EA	1,220.00	2,440.00
0094	2905000000-N	859	CONVERT EXISTING DROP INLET TO JUNCTION BOX	1 EA	1,220.00	1,220.00
0095	2995000000-N	SP	GENERIC DRAINAGE ITEM CONVERT EXISTING CATCH BASIN TO TRAFFIC BEARING JUNCTION BOX	2 EA	1,220.00	2,440.00
0096	3001000000-N	SP	IMPACT ATTENUATOR UNITS, TYPE TL-3	2 EA	7,500.00	15,000.00
0097	3030000000-E	862	STEEL BEAM GUARDRAIL	14,450 LF	14.50	209,525.00
0098	3045000000-E	862	STEEL BEAM GUARDRAIL, SHOP CURVED	150 LF	15.60	2,340.00
0099	3140000000-E	862	25' CLEAR SPAN GUARDRAIL SEC-TIONS	2 EA	1,800.00	3,600.00
0100	3150000000-N	862	ADDITIONAL GUARDRAIL POSTS	20 EA	10.00	200.00
0101	3210000000-N	862	GUARDRAIL END UNITS, TYPE CAT-1	9 EA	550.00	4,950.00
0102	3287000000-N	SP	GUARDRAIL END UNITS, TYPE TL-3	11 EA	2,700.00	29,700.00
0103	3288000000-N	SP	GUARDRAIL END UNITS, TYPE TL-2	6 EA	2,500.00	15,000.00
0104	3317000000-N	SP	GUARDRAIL ANCHOR UNITS, TYPE B-77	16 EA	1,600.00	25,600.00
0105	3360000000-E	863	REMOVE EXISTING GUARDRAIL	9,875 LF	0.90	8,887.50
0106	3380000000-E	862	TEMPORARY STEEL BEAM GUARDRAIL	125 LF	7.00	875.00
0107	3387000000-N	SP	TEMPORARY GUARDRAIL ANCHOR UNITS, TYPE ********** (B-77)	2 EA	1,000.00	2,000.00

Contract Item Sheets For C204378

Line #	ItemNumber	Sec #	Description	Quantity Unit	Unit Bid Price	Amount Bid
0108	3389150000-N	SP	TEMPORARY GUARDRAIL END UNITS, TYPE ***** (TL-3)	5 EA	1,000.00	5,000.00
0109	3389400000-E	865	DOUBLE FACED CABLE GUIDERAIL	5,200 LF	6.75	35,100.00
0110	3389500000-N	865	ADDITIONAL GUIDERAIL POSTS	6 EA	100.00	600.00
0111	3389600000-N	865	CABLE GUIDERAIL ANCHOR UNITS	5 EA	2,200.00	11,000.00
0112	3436000000-N	862	GENERIC GUARDRAIL ITEM TEMPORARY GUARDRAIL END UNITS, TYPE CAT-1	8 EA	300.00	2,400.00
0113	3503000000-E	866	WOVEN WIRE FENCE, 47" FABRIC	18,650 LF	3.30	61,545.00
0114	3509000000-E	866	4" TIMBER FENCE POSTS, 7'-6" LONG	1,170 EA	18.00	21,060.00
0115	3515000000-E	866	5" TIMBER FENCE POSTS, 8'-0" LONG	320 EA	30.00	9,600.00
0116	3595000000-E	869	RELAPPING GUARDRAIL	2,500 LF	3.00	7,500.00
0117	3628000000-E	876	RIP RAP, CLASS I	1,490 TON	51.60	76,884.00
0118	3635000000-E	876	RIP RAP, CLASS II	200 TON	79.60	15,920.00
0119	3649000000-E	876	RIP RAP, CLASS B	1,750 TON	59.60	104,300.00
0120	3656000000-E	876	GEOTEXTILE FOR DRAINAGE	9,100 SY	1.70	15,470.00
0121	4048000000-E	902	REINFORCED CONCRETE SIGN FOUN-DATIONS	6.5 CY	1,100.00	7,150.00
0122	4060000000-E	903	SUPPORTS, BREAKAWAY STEEL BEAM	7,251 LB	3.75	27,191.25
0123	4072000000-E	903	SUPPORTS, 3-LB STEEL U-CHANNEL	1,540 LF	10.00	15,400.00
0124	4082000000-E	903	SUPPORTS, WOOD	220 LF	27.00	5,940.00
0125	4096000000-N	904	SIGN ERECTION, TYPE D	8 EA	145.00	1,160.00
0126	4102000000-N	904	SIGN ERECTION, TYPE E	71 EA	75.00	5,325.00

Contract Item Sheets For C204378

Line #	ItemNumber	Sec #	Description	Quantity Unit	Unit Bid Price	Amount Bid
0127	4108000000-N	904	SIGN ERECTION, TYPE F	26 EA	70.00	1,820.00
0128	4110000000-N	904	SIGN ERECTION, TYPE *** (GROUND MOUNTED) (A)	7 EA	650.00	4,550.00
0129	4110000000-N	904	SIGN ERECTION, TYPE *** (GROUND MOUNTED) (B)	1 EA	650.00	650.00
0130	4152000000-N	907	DISPOSAL OF SIGN SYSTEM, STEEL BEAM	2 EA	1,100.00	2,200.00
0131	4155000000-N	907	DISPOSAL OF SIGN SYSTEM, U-CHANNEL	26 EA	1.00	26.00
0132	4400000000-E	1110	WORK ZONE SIGNS (STATIONARY)	1,748 SF	5.94	10,383.12
0133	4405000000-E	1110	WORK ZONE SIGNS (PORTABLE)	294 SF	25.30	7,438.20
0134	4410000000-E	1110	WORK ZONE SIGNS (BARRICADE MOUNTED)	72 SF	11.00	792.00
0135	4415000000-N	1115	FLASHING ARROW BOARD	12 EA	2,750.00	33,000.00
0136	4420000000-N	1120	PORTABLE CHANGEABLE MESSAGE SIGN	7 EA	7,225.00	50,575.00
0137	4430000000-N	1130	DRUMS	3,169 EA	51.80	164,154.20
0138	4445000000-E	1145	BARRICADES (TYPE III)	222 LF	48.40	10,744.80
0139	4455000000-N	1150	FLAGGER	10 DAY	361.00	3,610.00
0140	4465000000-N	1160	TEMPORARY CRASH CUSHIONS	2 EA	4,800.00	9,600.00
0141	4480000000-N	1165	TMA	8 EA	11,560.00	92,480.00
0142	4490000000-E	1170	PORTABLE CONCRETE BARRIER (ANCHORED)	3,935 LF	55.40	217,999.00
0143	4505000000-E	1170	REMOVE & RESET PORTABLE CONC-RETE BARRIER (ANCHORED)	6,286 LF	5.00	31,430.00
0144	4510000000-N	1190	LAW ENFORCEMENT	240 HR	33.85	8,124.00

Contract Item Sheets For C204378

Line #	ItemNumber	Sec #	Description	Quantity Unit	Unit Bid Price	Amount Bid
0145	4600000000-N	SP	GENERIC TRAFFIC CONTROL ITEM CONNECTED LANE CLOSURE DEVICES	4 EA	2,575.00	10,300.00
0146	4685000000-E	1205	THERMOPLASTIC PAVEMENT MARKING LINES (4", 90 MILS)	53,304 LF	0.58	30,916.32
0147	4688000000-E	1205	THERMOPLASTIC PAVEMENT MARKING LINES (6", 90 MILS)	61,660 LF	0.62	38,229.20
0148	4695000000-E	1205	THERMOPLASTIC PAVEMENT MARKING LINES (8", 90 MILS)	1,356 LF	1.60	2,169.60
0149	4700000000-E	1205	THERMOPLASTIC PAVEMENT MARKING LINES (12", 90 MILS)	5,806 LF	3.00	17,418.00
0150	4725000000-E	1205	THERMOPLASTIC PAVEMENT MARKING SYMBOL (90 MILS)	77 EA	135.00	10,395.00
0151	4775000000-E	1205	COLD APPLIED PLASTIC PAVEMENT MARKING LINES, TYPE ** (6") (II)	2,503 LF	3.10	7,759.30
0152	4780000000-E	1205	COLD APPLIED PLASTIC PAVEMENT MARKING LINES, TYPE ** (8") (II)	45 LF	5.00	225.00
0153	4810000000-E	1205	PAINT PAVEMENT MARKING LINES (4")	22,326 LF	0.44	9,823.44
0154	4815000000-E	1205	PAINT PAVEMENT MARKING LINES (6")	7,989 LF	0.50	3,994.50
0155	4820000000-E	1205	PAINT PAVEMENT MARKING LINES (8")	93 LF	1.00	93.00
0156	4825000000-E	1205	PAINT PAVEMENT MARKING LINES (12")	903 LF	2.00	1,806.00
0157	4835000000-E	1205	PAINT PAVEMENT MARKING LINES (24")	35 LF	3.50	122.50
0158	4840000000-N	1205	PAINT PAVEMENT MARKING CHARAC-TER	1 EA	60.00	60.00
0159	4845000000-N	1205	PAINT PAVEMENT MARKING SYMBOL	2 EA	50.00	100.00
0160	4847400000-E	SP	WORK ZONE PERFORMANCE PAVEMENT MARKING LINES, 4"	34,037 LF	0.60	20,422.20

Contract Item Sheets For C204378

Line #	ItemNumber	Sec #	Description	Quantity Unit	Unit Bid Price	Amount Bid
0161	4848000000-E	SP	WORK ZONE TRAFFIC PATTERN MASKING	22,500 SF	1.05	23,625.00
0162	4850000000-E	1205	REMOVAL OF PAVEMENT MARKING LINES (4")	20,936 LF	1.00	20,936.00
0163	4855000000-E	1205	REMOVAL OF PAVEMENT MARKING LINES (6")	4,501 LF	1.00	4,501.00
0164	4891000000-E	1205	GENERIC PAVEMENT MARKING ITEM THERMOPLASTIC PAVEMENT MARKING LINES (24", 90 MILS)	471 LF	10.00	4,710.00
0165	4905000000-N	1253	SNOWPLOWABLE PAVEMENT MARKERS	631 EA	36.25	22,873.75
0166	5005000000-E	1401	80' HIGH MOUNT STANDARD	1 EA	26,000.00	26,000.00
0167	5010000000-E	1401	100' HIGH MOUNT STANDARD	1 EA	30,000.00	30,000.00
0168	5020000000-N	1401	PORTABLE DRIVE UNIT	1 EA	5,500.00	5,500.00
0169	5025000000-E	SP	HIGH MOUNT FOUNDATIONS	13 CY	1,000.00	13,000.00
0170	5050000000-N	1404	LIGHT STANDARDS, TYPE MTLT ********** (45' SA, 15' ARM)	2 EA	3,700.00	7,400.00
0171	5050000000-N	1404	LIGHT STANDARDS, TYPE MTLT ********** (45' TA, 15' ARM)	8 EA	5,000.00	40,000.00
0172	5070000000-N	SP	STANDARD FOUNDATION ********* (TYPE R1)	8 EA	1,600.00	12,800.00
0173	5070000000-N	SP	STANDARD FOUNDATION ********* (TYPE R2)	2 EA	1,600.00	3,200.00
0174	5120000000-N	1407	ELECTRIC SERVICE POLE **** ******** (30' CLASS 4)	1 EA	1,800.00	1,800.00
0175	5125000000-E	1407	ELECTRIC SERVICE LATERAL ********** (3 #1/0 USE)	25 LF	55.00	1,375.00
0176	5155000000-E	1409	ELECTRICAL DUCT, TYPE BD, SIZE ***** (2")	260 LF	7.25	1,885.00

Contract Item Sheets For C204378

Line #	ItemNumber	Sec #	Description	Quantity Unit	Unit Bid Price	Amount Bid
0177	5160000000-E	1409	ELECTRICAL DUCT, TYPE JA, SIZE ***** (3")	380 LF	25.00	9,500.00
0178	5160000000-E	1409	ELECTRICAL DUCT, TYPE JA, SIZE ***** (4")	190 LF	30.00	5,700.00
0179	5170000000-E	1410	** #8 W/G FEEDER CIRCUIT (2)	380 LF	3.25	1,235.00
0180	5205000000-E	1410	** #8 W/G FEEDER CIRCUIT IN *****" CONDUIT (2, 1.5")	5,030 LF	9.00	45,270.00
0181	5240000000-N	1411	ELECTRICAL JUNCTION BOXES ********** (CS36)	1 EA	1,050.00	1,050.00
0182	5240000000-N	1411	ELECTRICAL JUNCTION BOXES ********** (HM18)	2 EA	550.00	1,100.00
0183	5240000000-N	1411	ELECTRICAL JUNCTION BOXES ********** (IG18)	8 EA	550.00	4,400.00
0184	5240000000-N	1411	ELECTRICAL JUNCTION BOXES ********** (LS18)	10 EA	550.00	5,500.00
0185	5270000000-N	SP	GENERIC LIGHTING ITEM 100' HIGH MOUNT LUMINAIRE - LED	6 EA	2,200.00	13,200.00
0186	5270000000-N	SP	GENERIC LIGHTING ITEM 80' HIGH MOUNT LUMINAIRE - LED	8 EA	1,600.00	12,800.00
0187	5270000000-N	SP	GENERIC LIGHTING ITEM COMMUNICATION GATEWAY	1 EA	9,500.00	9,500.00
0188	5270000000-N	SP	GENERIC LIGHTING ITEM CONTROL NODE	32 EA	375.00	12,000.00
0189	5270000000-N	SP	GENERIC LIGHTING ITEM LIGHT CONTROL EQUIPMENT, TYPE RW 240/480V	1 EA	13,500.00	13,500.00
0190	5270000000-N	SP	GENERIC LIGHTING ITEM ROADWAY LIGHT STANDARD LUMINAIRE - 285W LED	18 EA	725.00	13,050.00

Contract Item Sheets For C204378

Line #	ItemNumber	Sec #	Description	Quantity Unit	Unit Bid Price	Amount Bid
0191	5325400000-E	1510	4" WATER LINE	2,280 LF	17.10	38,988.00
0192	5325800000-E	1510	8" WATER LINE	3,537 LF	19.76	69,891.12
0193	5326000000-E	1510	10" WATER LINE	747 LF	11.51	8,597.97
0194	5326200000-E	1510	12" WATER LINE	93 LF	63.44	5,899.92
0195	5329000000-E	1510	DUCTILE IRON WATER PIPE FITTINGS	4,900 LB	6.81	33,369.00
0196	5538000000-E	1515	4" VALVE	4 EA	1,002.68	4,010.72
0197	5546000000-E	1515	8" VALVE	7 EA	1,593.42	11,153.94
0198	5558000000-E	1515	12" VALVE	1 EA	2,795.76	2,795.76
0199	5648000000-N	1515	RELOCATE WATER METER	9 EA	647.01	5,823.09
0200	5672000000-N	1515	RELOCATE FIRE HYDRANT	1 EA	1,766.07	1,766.07
0201	5673000000-E	1515	FIRE HYDRANT LEG	5 LF	121.90	609.50
0202	5684200000-E	1515	4" LINE STOP WITH BYPASS	1 EA	9,490.36	9,490.36
0203	5686000000-E	1515	**" WATER SERVICE LINE (3/4")	197 LF	6.18	1,217.46
0204	5798000000-E	1530	ABANDON **" UTILITY PIPE (4")	2,230 LF	4.03	8,986.90
0205	5801000000-E	1530	ABANDON 8" UTILITY PIPE	3,942 LF	7.28	28,697.76
0206	5804000000-E	1530	ABANDON 12" UTILITY PIPE	81 LF	13.19	1,068.39
0207	5815000000-N	1530	REMOVE WATER METER	10 EA	458.72	4,587.20
0208	5835600000-E	1540	12" ENCASEMENT PIPE	361 LF	52.35	18,898.35
0209	5872600000-E	1550	DIRECTIONAL DRILLING OF **" (10")	747 LF	108.90	81,348.30
0210	6000000000-E	1605	TEMPORARY SILT FENCE	63,180 LF	1.00	63,180.00

Contract Item Sheets For C204378

Line #	ItemNumber	Sec #	Description	Quantity Unit	Unit Bid Price	Amount Bid
0211	6006000000-E	1610	STONE FOR EROSION CONTROL, CLASS A	1,280 TON	35.00	44,800.00
0212	6009000000-E	1610	STONE FOR EROSION CONTROL, CLASS B	4,200 TON	35.00	147,000.00
0213	6012000000-E	1610	SEDIMENT CONTROL STONE	4,000 TON	20.00	80,000.00
0214	6015000000-E	1615	TEMPORARY MULCHING	249 ACR	625.00	155,625.00
0215	6018000000-E	1620	SEED FOR TEMPORARY SEEDING	11,800 LB	1.00	11,800.00
0216	6021000000-E	1620	FERTILIZER FOR TEMPORARY SEED-ING	60.5 TON	975.00	58,987.50
0217	6024000000-E	1622	TEMPORARY SLOPE DRAINS	5,000 LF	8.00	40,000.00
0218	6029000000-E	SP	SAFETY FENCE	3,000 LF	1.50	4,500.00
0219	6030000000-E	1630	SILT EXCAVATION	27,980 CY	2.50	69,950.00
0220	6036000000-E	1631	MATTING FOR EROSION CONTROL	148,500 SY	1.30	193,050.00
0221	6037000000-E	SP	COIR FIBER MAT	2,400 SY	3.95	9,480.00
0222	6042000000-E	1632	1/4" HARDWARE CLOTH	3,600 LF	8.00	28,800.00
0223	6043000000-E	SP	LOW PERMEABILITY GEOTEXTILE	365 SY	2.50	912.50
0224	6045000000-E	SP	**" TEMPORARY PIPE (15")	95 LF	31.80	3,021.00
0225	6045000000-E	SP	**" TEMPORARY PIPE (24")	500 LF	47.40	23,700.00
0226	6046000000-E	1636	TEMPORARY PIPE FOR STREAM CROSSING	240 LF	46.90	11,256.00
0227	6070000000-N	1639	SPECIAL STILLING BASINS	5 EA	603.00	3,015.00
0228	6071012000-E	SP	COIR FIBER WATTLE	27,940 LF	4.00	111,760.00
0229	6071014000-E	SP	COIR FIBER WATTLE BARRIER	251 LF	23.23	5,830.73

Contract Item Sheets For C204378

Line #	ItemNumber	Sec #	Description	Quantity Unit	Unit Bid Price	Amount Bid
0230	6071020000-E	SP	POLYACRYLAMIDE (PAM)	15,160 LB	3.00	45,480.00
0231	6071030000-E	1640	COIR FIBER BAFFLE	6,200 LF	3.50	21,700.00
0232	6071050000-E	SP	**" SKIMMER (1-1/2")	7 EA	970.00	6,790.00
0233	6071050000-E	SP	**" SKIMMER (2")	2 EA	1,075.00	2,150.00
0234	6071050000-E	SP	**" SKIMMER (2-1/2")	2 EA	1,195.00	2,390.00
0235	6084000000-E	1660	SEEDING & MULCHING	210 ACR	1,850.00	388,500.00
0236	6087000000-E	1660	MOWING	105 ACR	125.00	13,125.00
0237	6090000000-E	1661	SEED FOR REPAIR SEEDING	2,500 LB	10.25	25,625.00
0238	6093000000-E	1661	FERTILIZER FOR REPAIR SEEDING	8 TON	1,175.00	9,400.00
0239	6096000000-E	1662	SEED FOR SUPPLEMENTAL SEEDING	4,850 LB	6.75	32,737.50
0240	6108000000-E	1665	FERTILIZER TOPDRESSING	145.5 TON	925.00	134,587.50
0241	6111000000-E	SP	IMPERVIOUS DIKE	370 LF	65.00	24,050.00
0242	6114500000-N	1667	SPECIALIZED HAND MOWING	80 MHR	90.00	7,200.00
0243	6117000000-N	SP	RESPONSE FOR EROSION CONTROL	100 EA	125.00	12,500.00
0244	6117500000-N	SP	CONCRETE WASHOUT STRUCTURE	12 EA	750.00	9,000.00
0245	6120000000-E	SP	CULVERT DIVERSION CHANNEL	1,300 CY	25.00	32,500.00
0246	6132000000-N	SP	GENERIC EROSION CONTROL ITEM FABRIC INSERT INLET PROTECTION DEVICE CLEANOUT	40 EA	65.00	2,600.00
0247	6132000000-N	SP	GENERIC EROSION CONTROL ITEM FABRIC INSERT INLET PROTECTION DEVICE	20 EA	206.00	4,120.00
0248	7048500000-E	1705	PEDESTRIAN SIGNAL HEAD (16", 1 SECTION W/COUNTDOWN)	5 EA	700.00	3,500.00

Contract Item Sheets For C204378

Line #	ItemNumber	Sec #	Description	Quantity Unit	Unit Bid Price	Amount Bid
0249	7060000000-E	1705	SIGNAL CABLE	1,800 LF	1.50	2,700.00
0250	7120000000-E	1705	VEHICLE SIGNAL HEAD (12", 3 SECTION)	8 EA	775.00	6,200.00
0251	7132000000-E	1705	VEHICLE SIGNAL HEAD (12", 4 SECTION)	1 EA	1,000.00	1,000.00
0252	7279000000-E	1715	TRACER WIRE	475 LF	0.84	399.00
0253	7300000000-E	1715	UNPAVED TRENCHING (**********) (1, 2")	905 LF	6.00	5,430.00
0254	7300100000-E	1715	UNPAVED TRENCHING FOR TEMP-ORARY LEAD-IN	300 LF	4.00	1,200.00
0255	7301000000-E	1715	DIRECTIONAL DRILL (**********) (1, 2")	675 LF	20.00	13,500.00
0256	7324000000-N	1716	JUNCTION BOX (STANDARD SIZE)	7 EA	475.00	3,325.00
0257	7348000000-N	1716	JUNCTION BOX (OVER-SIZED, HEA-VY DUTY)	4 EA	675.00	2,700.00
0258	7444000000-E	1725	INDUCTIVE LOOP SAWCUT	1,505 LF	6.00	9,030.00
0259	7456000000-E	1726	LEAD-IN CABLE (**********) (14-2)	5,000 LF	1.10	5,500.00
0260	7516000000-E	1730	COMMUNICATIONS CABLE (**FIBER) (12)	575 LF	3.00	1,725.00
0261	7528000000-E	1730	DROP CABLE	60 LF	3.00	180.00
0262	7540000000-N	1731	SPLICE ENCLOSURE	2 EA	1,550.00	3,100.00
0263	7552000000-N	1731	INTERCONNECT CENTER	1 EA	1,500.00	1,500.00
0264	7566000000-N	1733	DELINEATOR MARKER	2 EA	125.00	250.00
0265	7575142010-N	1736	900MHZ SERIAL/ETHERNET SPREAD SPECTRUM RADIO	2 EA	5,000.00	10,000.00
0266	7588000000-N	SP	METAL POLE WITH SINGLE MAST ARM	3 EA	14,000.00	42,000.00

Contract Item Sheets For C204378

Line #	ItemNumber	Sec #	Description	Quantity Unit	Unit Bid Price	Amount Bid
0267	7613000000-N	SP	SOIL TEST	3 EA	1,750.00	5,250.00
0268	7614100000-E	SP	DRILLED PIER FOUNDATION	21 CY	1,000.00	21,000.00
0269	7631000000-N	SP	MAST ARM WITH METAL POLE DE-SIGN	3 EA	500.00	1,500.00
0270	7636000000-N	1745	SIGN FOR SIGNALS	4 EA	375.00	1,500.00
0271	7642200000-N	1743	TYPE II PEDESTAL WITH FOUND-ATION	3 EA	1,650.00	4,950.00
0272	7960000000-N	SP	METAL POLE FOUNDATION REMOVAL	2 EA	1,500.00	3,000.00
0273	7972000000-N	SP	METAL POLE REMOVAL	2 EA	750.00	1,500.00
0274	7980000000-N	SP	GENERIC SIGNAL ITEM ETHERNET EDGE SWITCH	2 EA	1,750.00	3,500.00
0275	7980000000-N	SP	GENERIC SIGNAL ITEM JUNCTION BOX MARKER	3 EA	200.00	600.00
0276	7980000000-N	SP	GENERIC SIGNAL ITEM REMOVE 900MHZ RADIO	2 EA	600.00	1,200.00
0277	7990000000-E	SP	GENERIC SIGNAL ITEM BACK PULL FIBER OPTIC CABLE	20 LF	5.60	112.00

Contract Item Sheets For C204378

Line #	ItemNumber	Sec #	Description	Quantity Unit	Unit Bid Price	Amount Bid
0278	8126000000-N	414	CULVERT EXCAVATION, STA ****** (17+91.00 -SR1-)	Lump Sum LS	87,500.00	87,500.00
0279	8126000000-N	414	CULVERT EXCAVATION, STA ****** (52+20.00-L1-)	Lump Sum LS	67,500.00	67,500.00
0280	8133000000-E	414	FOUNDATION CONDITIONING MATER-IAL, BOX CULVERT	243.9 TON	55.00	13,414.50
0281	8196000000-E	420	CLASS A CONCRETE (CULVERT)	365.6 CY	655.00	239,468.00
0282	8245000000-E	425	REINFORCING STEEL (CULVERT)	49,121 LB	1.25	61,401.25

Contract Item Sheets For C204378

Line #	ItemNumber	Sec #	Description	Quantity Unit	Unit Bid Price	Amount Bid
0283	8035000000-N	402	REMOVAL OF EXISTING STRUCTURE AT STATION ********** (33+45.18 -L- RT)	Lump Sum LS	110,000.00	110,000.00
0284	8035000000-N	402	REMOVAL OF EXISTING STRUCTURE AT STATION ********** (33+47.21 -L- LT	Lump Sum LS	110,000.00	110,000.00
0285	8065000000-N	SP	ASBESTOS ASSESSMENT	Lump Sum LS	4,000.00	4,000.00
0286	8091000000-N	410	FOUNDATION EXCAVATION FOR BENT ** AT STATION ********** (1, 31+16.90 -Y2-)	Lump Sum LS	500.00	500.00
0287	8091000000-N	410	FOUNDATION EXCAVATION FOR BENT ** AT STATION ********** (1, 33+45.18 -L- RT)	Lump Sum LS	30,000.00	30,000.00
0288	8091000000-N	410	FOUNDATION EXCAVATION FOR BENT ** AT STATION ********** (1, 33+47.21 -L- LT)	Lump Sum LS	30,000.00	30,000.00
0289	8091000000-N	410	FOUNDATION EXCAVATION FOR BENT ** AT STATION ********** (2, 33+45.18 -L- RT)	Lump Sum LS	34,000.00	34,000.00
0290	8091000000-N	410	FOUNDATION EXCAVATION FOR BENT ** AT STATION ********** (2, 33+47.21 -L- LT)	Lump Sum LS	34,000.00	34,000.00
0291	8112730000-N	450	PDA TESTING	3 EA	2,800.00	8,400.00
0292	8121000000-N	412	UNCLASSIFIED STRUCTURE EXCAVA-TION AT STATION ******** (33+45.18 -L- RT)	Lump Sum LS	16,000.00	16,000.00
0293	8121000000-N	412	UNCLASSIFIED STRUCTURE EXCAVA-TION AT STATION ******** (33+47.21 -L- LT)	Lump Sum LS	16,000.00	16,000.00
0294	8147000000-E	420	REINFORCED CONCRETE DECK SLAB	23,658 SF	35.50	839,859.00
0295	8161000000-E	420	GROOVING BRIDGE FLOORS	26,665 SF	0.75	19,998.75
0296	8182000000-E	420	CLASS A CONCRETE (BRIDGE)	639 CY	700.00	447,300.00
0297	8210000000-N	422	BRIDGE APPROACH SLABS, STATION ********** (31+16.90 -Y2-)	Lump Sum LS	54,000.00	54,000.00

Contract Item Sheets For C204378

Line #	ItemNumber	Sec #	Description	Quantity Unit	Unit Bid Price	Amount Bid
0298	8210000000-N	422	BRIDGE APPROACH SLABS, STATION ********** (33+45.18 -L- RT)	Lump Sum LS	40,000.00	40,000.00
0299	8210000000-N	422	BRIDGE APPROACH SLABS, STATION ********** (33+47.21 -L- LT)	Lump Sum LS	40,000.00	40,000.00
0300	8217000000-E	425	REINFORCING STEEL (BRIDGE)	106,463 LB	1.20	127,755.60
0301	8238000000-E	425	SPIRAL COLUMN REINFORCING STEEL (BRIDGE)	5,503 LB	1.95	10,730.85
0302	8265000000-E	430	54" PRESTRESSED CONCRETE GIR-DERS	2,627.6 LF	280.00	735,728.00
0303	8328200000-E	450	PILE DRIVING EQUIPMENT SETUP FOR *** STEEL PILES (HP12X53)	103 EA	600.00	61,800.00
0304	8328200000-E	450	PILE DRIVING EQUIPMENT SETUP FOR *** STEEL PILES (HP14X73)	24 EA	1,100.00	26,400.00
0305	8364000000-E	450	HP12X53 STEEL PILES	6,840 LF	28.00	191,520.00
0306	8384000000-E	450	HP14X73 STEEL PILES	1,740 LF	41.00	71,340.00
0307	8393000000-N	450	PILE REDRIVES	64 EA	25.00	1,600.00
0308	8503000000-E	460	CONCRETE BARRIER RAIL	990.8 LF	125.00	123,850.00
0309	8531000000-E	462	4" SLOPE PROTECTION	1,381 SY	67.50	93,217.50
0310	8657000000-N	430	ELASTOMERIC BEARINGS	Lump Sum LS	13,600.00	13,600.00

TOTAL AMOUNT OF BID FOR ENTIRE PROJECT **$24,552,378.38**

Contract No. C204378

County Sampson

Rev. 1-16-18

EXECUTION OF CONTRACT
NON-COLLUSION, DEBARMENT AND GIFT BAN CERTIFICATION

CORPORATION

The Contractor declares (or certifies, verifies, or states) under penalty of perjury under the laws of the United States that neither he, nor any official, agent or employee has entered into any agreement, participated in any collusion, or otherwise taken any action which is in restraint of free competitive bidding in connection with this Contract, that the Contractor has not been convicted of violating *N.C.G.S. § 133-24* within the last three years, and that the Contractor intends to do the work with its own bonafide employees or subcontractors and did not bid for the benefit of another contractor.

By submitting this Execution of Contract, Non-Collusion and Debarment Certification, the Contractor is certifying his status under penalty of perjury under the laws of the United States in accordance with the Debarment Certification attached, provided that the Debarment Certification also includes any required statements concerning exceptions that are applicable.

N.C.G.S. § 133-32 and Executive Order 24 prohibit the offer to, or acceptance by, any State Employee of any gift from anyone with a contract with the State, or from any person seeking to do business with the State. By execution of any response in this procurement, you attest, for your entire organization and its employees or agents, that you are not aware that any such gift has been offered, accepted, or promised by any employees of your organization.

SIGNATURE OF CONTRACTOR

Barnhill Contracting Company
Full name of Corporation

P.O. Box 7948 Rocky Mount, NC 27804
Address as Prequalified

Attest William M. Aycock
~~Secretary~~/~~Assistant Secretary~~
Select appropriate title

By Chris Stroud Vice-Pres
~~President~~/Vice President/~~Assistant Vice President~~
Select appropriate title

William M. Aycock
Print or type Signer's name

Chris Stroud
Print or type Signer's name

CORPORATE SEAL

BARNHILL CONTRACTING COMANY N.C. 1949 CORPORATE SEAL

Contract No. C 204378
County SAMPSON

Rev. 1-16-18

DEBARMENT CERTIFICATION

Conditions for certification:

1. The prequalified bidder shall provide immediate written notice to the Department if at any time the bidder learns that his certification was erroneous when he submitted his debarment certification or explanation filed with the Department, or has become erroneous because of changed circumstances.

2. The terms *covered transaction, debarred, suspended, ineligible, lower tier covered transaction, participant, person, primary covered transaction, principal, proposal,* and *voluntarily excluded,* as used in this provision, have the meanings set out in the Definitions and Coverage sections of the rules implementing Executive Order 12549. A copy of the Federal Rules requiring this certification and detailing the definitions and coverages may be obtained from the Contract Officer of the Department.

3. The prequalified bidder agrees by submitting this form, that he will not knowingly enter into any lower tier covered transaction with a person who is debarred, suspended, declared ineligible, or voluntarily excluded from participation in NCDOT contracts, unless authorized by the Department.

4. For Federal Aid projects, the prequalified bidder further agrees that by submitting this form he will include the Federal-Aid Provision titled *Required Contract Provisions Federal-Aid Construction Contract (Form FHWA PR* 1273) provided by the Department, without subsequent modification, in all lower tier covered transactions.

5. The prequalified bidder may rely upon a certification of a participant in a lower tier covered transaction that he is not debarred, suspended, ineligible, or voluntarily excluded from the covered transaction, unless he knows that the certification is erroneous. The bidder may decide the method and frequency by which he will determine the eligibility of his subcontractors.

6. Nothing contained in the foregoing shall be construed to require establishment of a system of records in order to render in good faith the certification required by this provision. The knowledge and information of a participant is not required to exceed that which is normally possessed by a prudent person in the ordinary course of business dealings.

7. Except as authorized in paragraph 6 herein, the Department may terminate any contract if the bidder knowingly enters into a lower tier covered transaction with a person who is suspended, debarred, ineligible, or voluntarily excluded from participation in this transaction, in addition to other remedies available by the Federal Government.

Contract No. C 204378
County Sampson

Rev. 1-16-18

DEBARMENT CERTIFICATION

The prequalified bidder certifies to the best of his knowledge and belief, that he and his principals:

a. Are not presently debarred, suspended, proposed for debarment, declared ineligible, or voluntarily excluded from covered transactions by any Federal department or agency;

b. Have not within a three-year period preceding this proposal been convicted of or had a civil judgment rendered against them for commission of fraud or a criminal offense in connection with obtaining, attempting to obtain, or performing a public (Federal, State or local) transaction or contract under a public transaction; violation of Federal or State antitrust statutes or commission of embezzlement, theft, forgery, bribery, falsification or destruction of records; making false statements; or receiving stolen property;

c. Are not presently indicted for or otherwise criminally or civilly charged by a governmental entity (Federal, State or local) with commission of any of the offenses enumerated in paragraph b. of this certification; and

d. Have not within a three-year period preceding this proposal had one or more public transactions (Federal, State or local) terminated for cause or default.

e. Will submit a revised Debarment Certification immediately if his status changes and will show in his bid proposal an explanation for the change in status.

If the prequalified bidder cannot certify that he is not debarred, he shall provide an explanation with this submittal. An explanation will not necessarily result in denial of participation in a contract.

Failure to submit a non-collusion and debarment certification will result in the prequalified bidder's bid being considered non-responsive.

☐ Check here if an explanation is attached to this certification.

Contract No. **C204378**

County (ies): **Sampson**

ACCEPTED BY THE
DEPARTMENT OF TRANSPORTATION

DocuSigned by:
Ronald E. Davenport, Jr.
F81B6038A47A442...
Contract Officer

1/15/2020
Date

Execution of Contract and Bonds
Approved as to Form:

DocuSigned by:
Mary Maloney
646E313577A7476...
Attorney General

1/15/2020
Date

Signature Sheet (Bid - Acceptance by Department)

Contract No.: C204378

County: Sampson

Bond No.: 107158317

Rev 5-17-11

CONTRACT PAYMENT BOND

Date of Payment Bond Execution	December 19, 2019
Name of Principal Contractor	Barnhill Contracting Company
Name of Surety:	Travelers Casualty and Surety Company of America
Name of Contracting Body:	North Carolina Department of Transportation
	1591 Mail Service Center, Raleigh, NC 27699
Amount of Bond:	$24,552,378.38
Contract ID No.:	C204378
County Name:	Sampson

KNOW ALL MEN BY THESE PRESENTS, That we, the PRINCIPAL CONTRACTOR (hereafter, PRINCIPAL) and SURETY above named, are held and firmly bound unto the above named Contracting Body, hereinafter called the Contracting Body, in the penal sum of the amount stated above for the payment of which sum well and truly to be made, we bind ourselves, our heirs, executors, administrators, and successors, jointly and severally, firmly by these presents.

THE CONDITION OF THIS OBLIGATION IS SUCH, that whereas the principal entered into a certain contract with the Contracting Body, numbered as shown above and hereto attached:

NOW THEREFORE, if the principal shall promptly make payment to all persons supplying labor and material in the prosecution of the work provided for in said contract, and any and all duly authorized modifications of said contract that may hereafter be made, notice of which modifications to the surety being hereby waived, then this obligation to be void; otherwise to remain in full force and virtue.

IN WITNESS WHEREOF, the above-bound parties have executed this instrument under their several seals on the date indicated above, the name and corporate seal of each corporate party being hereto affixed and these presents duly signed by its undersigned representative, pursuant to authority of its governing body.

Bond No.: 107158317

Rev 5-17-11

Contract No. C204378

County Sampson

CONTRACT PAYMENT BOND

Affix Seal of Surety Company

Travelers Casualty and Surety Company of America

Print or type Surety Company Name

By Tara J. Smithwick, Attorney-in-fact

Print, stamp or type name of Attorney-in-Fact

Signature of Attorney-in-Fact

Signature of Witness

Ellen Strazis

Print or type Signer's name

5417 S. Miami Blvd., Durham, NC 27703

Address of Attorney-in-Fact

Bond No.: 107158317

Rev 5-17-11

Contract No. C204378
County Sampson

CONTRACT PAYMENT BOND

CORPORATION

SIGNATURE OF CONTRACTOR (Principal)

BARNHILL CONTRACTING COMPANY

Full name of Corporation

P. O. Box 7948, Rocky Mount, North Carolina 27804

Address as prequalified

By Chris Stroud Vice-Pres.

Signature of ~~President~~, Vice President, ~~Assistant Vice President~~

Select appropriate title

Chris Stroud

Print or type Signer's name

Affix Corporate Seal

BARNHILL CONTRACTING COMPANY
CORPORATE SEAL
1949
N.C.

Attest William M. Aycock

Signature ~~of Secretary~~, ~~Assistant Secretary~~

Select appropriate title

William M. Aycock

Print or type Signer's name

Contract No.: C204378
County: Sampson

Bond No.: 107158317

Rev 5-17-11

CONTRACT PERFORMANCE BOND

Date of Performance Bond Execution: December 19, 2019

Name of Principal Contractor: Barnhill Contracting Company

Name of Surety: Travelers Casualty and Surety Company of America

Name of Contracting Body: North Carolina Department of Transportation

1591 Mail Service Center, Raleigh, NC 27699

Amount of Bond: $24,552,378.38

Contract ID No.: C204378

County Name: Sampson

KNOW ALL MEN BY THESE PRESENTS, That we, the PRINCIPAL CONTRACTOR (hereafter, PRINCIPAL) and SURETY above named, are held and firmly bound unto the above named Contracting Body, hereinafter called the Contracting Body, in the penal sum of the amount stated above for the payment of which sum well and truly to be made, we bind ourselves, our heirs, executors, administrators, and successors, jointly and severally, firmly by these presents.

THE CONDITION OF THIS OBLIGATION IS SUCH, that whereas the principal entered into a certain contract with the Contracting Body, numbered as shown above and hereto attached:

NOW THEREFORE, if the principal shall well and truly perform and fulfill all the undertakings, covenants, terms, conditions, and agreements of said contract during the original term of said contract and any extensions thereof that may be granted by the Contracting Body, with or without notice to the Surety, and during the life of any guaranty required under the contract, and shall also well and truly perform and fulfill all the undertakings, covenants, terms, conditions, and agreements of any and all duly authorized modifications of said contract that may hereafter be made, notice of which modifications to the surety being hereby waived, then this obligation to be void; otherwise to remain in full force and virtue.

IN WITNESS WHEREOF, the above-bound parties have executed this instrument under their several seals on the date indicated above, the name and corporate seal of each corporate party being hereto affixed and these presents duly signed by its undersigned representative, pursuant to authority of its governing body.

Contract No.: C204378
County: Sampson

Bond No.: 107158317

Rev 5-17-11

CONTRACT PERFORMANCE BOND

Affix Seal of Surety Company

Travelers Casualty and Surety Company of America
Print or type Surety Company Name

By Tara J. Smithwick, Attorney-in-fact
Print, stamp or type name of Attorney-in-Fact

Signature of Attorney-in-Fact

Signature of Witness

Ellen Strazis
Print or type Signer's name

5417 S. Miami Blvd., Durham NC 27703
Address of Attorney-in-Fact

Contract No.: C204378
County: Sampson

Bond No.: 107158317

Rev 5-17-11

CONTRACT PERFORMANCE BOND

CORPORATION

SIGNATURE OF CONTRACTOR (Principal)

Barnhill Contracting Company

Full name of Corporation

P. O. Box 7948, Rocky Mount, North Carolina 27804

Address as prequalified

By Chris Stroud Vice-Pres.

Signature ~~of President~~, Vice President, ~~Assistant Vice President~~

Select appropriate title

Chris Stroud

Print or type Signer's name

Affix Corporate Seal

Attest William M. Aycock

Signature ~~of Secretary~~, ~~Assistant Secretary~~

Select appropriate title

William M. Aycock

Print or type Signer's name

TRAVELERS	Travelers Casualty and Surety Company of America Travelers Casualty and Surety Company St. Paul Fire and Marine Insurance Company

POWER OF ATTORNEY

KNOW ALL MEN BY THESE PRESENTS: That Travelers Casualty and Surety Company of America, Travelers Casualty and Surety Company, and St. Paul Fire and Marine Insurance Company are corporations duly organized under the laws of the State of Connecticut (herein collectively called the "Companies"), and that the Companies do hereby make, constitute and appoint **Tara J. Smithwick** of **Durham** **North Carolina**, their true and lawful Attorney-in-Fact to sign, execute, seal and acknowledge any and all bonds, recognizances, conditional undertakings and other writings obligatory in the nature thereof on behalf of the Companies in their business of guaranteeing the fidelity of persons, guaranteeing the performance of contracts and executing or guaranteeing bonds and undertakings required or permitted in any actions or proceedings allowed by law.

IN WITNESS WHEREOF, the Companies have caused this instrument to be signed, and their corporate seals to be hereto affixed, this **3rd** day of **February, 2017.**

State of Connecticut

City of Hartford ss.

By: _____
Robert L. Raney, Senior Vice President

On this the **3rd** day of **February, 2017**, before me personally appeared **Robert L. Raney**, who acknowledged himself to be the Senior Vice President of Travelers Casualty and Surety Company of America, Travelers Casualty and Surety Company, and St. Paul Fire and Marine Insurance Company, and that he, as such, being authorized so to do, executed the foregoing instrument for the purposes therein contained by signing on behalf of the corporations by himself as a duly authorized officer.

In Witness Whereof, I hereunto set my hand and official seal.

My Commission expires the **30th** day of **June, 2021**

Marie C. Tetreault
Marie C. Tetreault, Notary Public

This Power of Attorney is granted under and by the authority of the following resolutions adopted by the Boards of Directors of Travelers Casualty and Surety Company of America, Travelers Casualty and Surety Company, and St. Paul Fire and Marine Insurance Company, which resolutions are now in full force and effect, reading as follows:

RESOLVED, that the Chairman, the President, any Vice Chairman, any Executive Vice President, any Senior Vice President, any Vice President, any Second Vice President, the Treasurer, any Assistant Treasurer, the Corporate Secretary or any Assistant Secretary may appoint Attorneys-in-Fact and Agents to act for and on behalf of the Company and may give such appointee such authority as his or her certificate of authority may prescribe to sign with the Company's name and seal with the Company's seal bonds, recognizances, contracts of indemnity, and other writings obligatory in the nature of a bond, recognizance, or conditional undertaking, and any of said officers or the Board of Directors at any time may remove any such appointee and revoke the power given him or her; and it is

FURTHER RESOLVED, that the Chairman, the President, any Vice Chairman, any Executive Vice President, any Senior Vice President or any Vice President may delegate all or any part of the foregoing authority to one or more officers or employees of this Company, provided that each such delegation is in writing and a copy thereof is filed in the office of the Secretary; and it is

FURTHER RESOLVED, that any bond, recognizance, contract of indemnity, or writing obligatory in the nature of a bond, recognizance, or conditional undertaking shall be valid and binding upon the Company when (a) signed by the President, any Vice Chairman, any Executive Vice President, any Senior Vice President or any Vice President, any Second Vice President, the Treasurer, any Assistant Treasurer, the Corporate Secretary or any Assistant Secretary and duly attested and sealed with the Company's seal by a Secretary or Assistant Secretary; or (b) duly executed (under seal, if required) by one or more Attorneys-in-Fact and Agents pursuant to the power prescribed in his or her certificate or their certificates of authority or by one or more Company officers pursuant to a written delegation of authority; and it is

FURTHER RESOLVED, that the signature of each of the following officers: President, any Executive Vice President, any Senior Vice President, any Vice President, any Assistant Vice President, any Secretary, any Assistant Secretary, and the seal of the Company may be affixed by facsimile to any Power of Attorney or to any certificate relating thereto appointing Resident Vice Presidents, Resident Assistant Secretaries or Attorneys-in-Fact for purposes only of executing and attesting bonds and undertakings and other writings obligatory in the nature thereof, and any such Power of Attorney or certificate bearing such facsimile signature or facsimile seal shall be valid and binding upon the Company and any such power so executed and certified by such facsimile signature and facsimile seal shall be valid and binding on the Company in the future with respect to any bond or understanding to which it is attached.

I, Kevin E. Hughes, the undersigned, Assistant Secretary of Travelers Casualty and Surety Company of America, Travelers Casualty and Surety Company, and St. Paul Fire and Marine Insurance Company, do hereby certify that the above and foregoing is a true and correct copy of the Power of Attorney executed by said Companies, which remains in full force and effect.

Dated this *19th* day of *December* *2019*

Kevin E. Hughes, Assistant Secretary

To verify the authenticity of this Power of Attorney, please call us at 1-800-421-3880.
Please refer to the above-named Attorney-in-Fact and the details of the bond to which the power is attached.