DESIGN PUBLIC HEARING MAP

PROJECT 34147 (I-0911A)
F.A. PROJECT F-35-1(1)

DAVIE AND FORSYTH COUNTY

I-40 PAVEMENT REHABILITATION AND CONSTRUCT ADDITIONAL LANES

From West of NC 801 in Davie County to East of SR 1101 (Harper Road / Tanglewood Business Park Road) in Forsyth County

ROLL 1 OF 2

NAD 83

INCOMPLETE PLANS
DO NOT USE FOR R/W ACQUISITION
PRELIMINARY PLANS
DO NOT USE FOR CONSTRUCTION

DESIGN DATA

Functional Class.	=	Interstate
Design Speed	=	70 mph
Max. Superelev.	=	0.08

(ENGLISH)

LEGEND

- EXISTING RIGHT OF WAY
- PROPOSED RIGHT OF WAY
- PROPOSED EASEMENTS (DRAINAGE, CONSTRUCTION, AND UTILITY)
- EXISTING ROADWAY
- EXISTING ROADWAY TO BE RESURFACED
- PROPOSED ROADWAY
- PROPOSED STRUCTURES, ISLAND, CURB AND GUTTER
- EXISTING STRUCTURES, ISLAND, CURB AND GUTTER TO BE RETAINED
- LAKES, RIVER, STREAMS AND PONDS
- EXISTING UTILITY EASEMENT
- CEMETERIES
- EXISTING CONTROL OF ACCESS
- PRESENT ADT
- FUTURE ADT
- PROPERTY LINES
- NOISE SENSITIVE AREA
- HISTORIC PROPERTY BOUNDARY
- PROPOSED CONTROL OF ACCESS

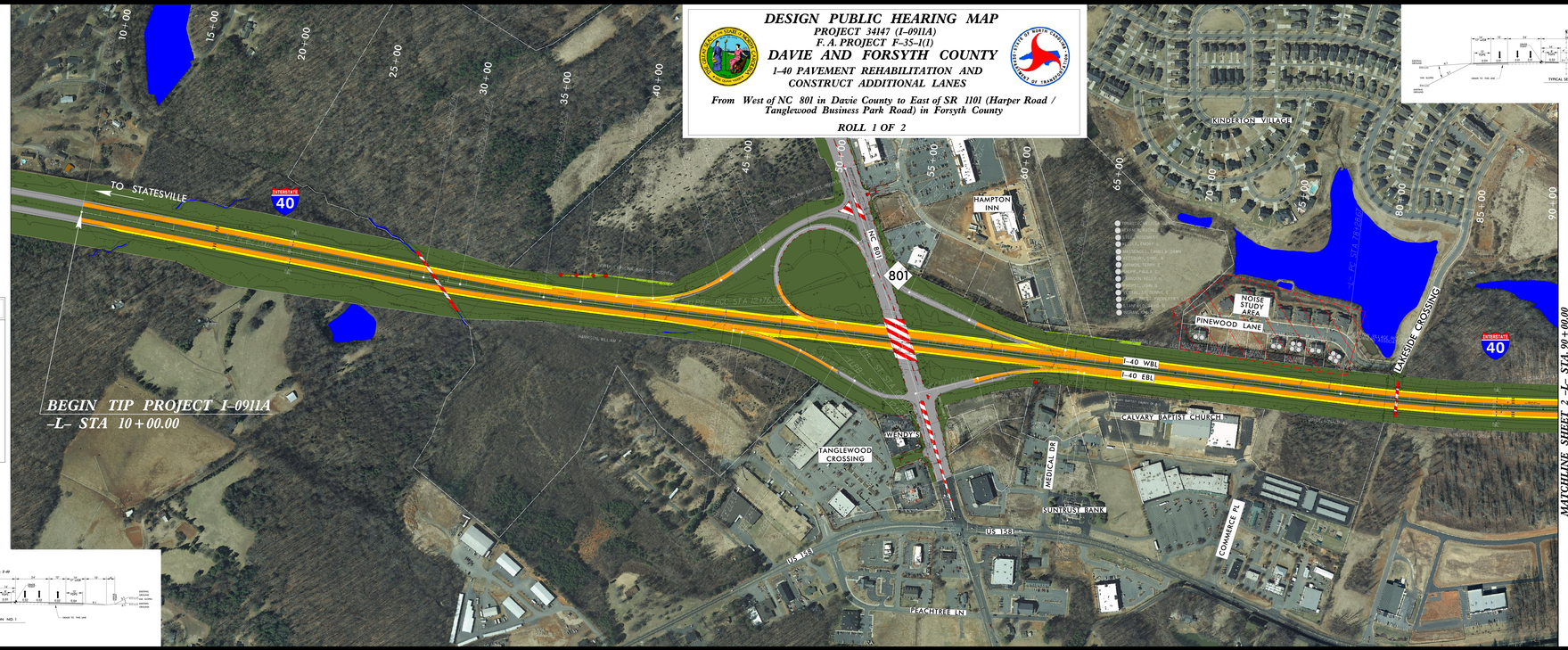





2013 / 2035 ADT		NC 801		
		12300 / 16800		
38700 / 59600	1200 / 1700	+ 6600 / 11400		54300 / 86300
I-40				
	2300 / 2800	+ 12500 / + 19800		
		19300 / 26300		

DESIGN PUBLIC HEARING MAP

PROJECT 34147 (I-0911A)
F.A. PROJECT F-35-1(1)

DAVIE AND FORSYTH COUNTY

I-40 PAVEMENT REHABILITATION AND CONSTRUCT ADDITIONAL LANES

From West of NC 801 in Davie County to East of SR 1101 (Harper Road / Tanglewood Business Park Road) in Forsyth County

ROLL 1 OF 2

NAD 83

INCOMPLETE PLANS
DO NOT USE FOR R/W ACQUISITION
PRELIMINARY PLANS
DO NOT USE FOR CONSTRUCTION

DESIGN DATA

Functional Class.	=	Interstate
Design Speed	=	70 mph
Max. Superelev.	=	0.08

(ENGLISH)

LEGEND

- EXISTING RIGHT OF WAY
- PROPOSED RIGHT OF WAY
- PROPOSED EASEMENTS (DRAINAGE, CONSTRUCTION, AND UTILITY)
- EXISTING ROADWAY
- EXISTING ROADWAY TO BE RESURFACED
- PROPOSED ROADWAY
- PROPOSED STRUCTURES, ISLAND, CURB AND GUTTER
- EXISTING STRUCTURES, ISLAND, CURB AND GUTTER TO BE RETAINED
- LAKES, RIVER, STREAMS AND PONDS
- EXISTING UTILITY EASEMENT
- CEMETERIES
- EXISTING CONTROL OF ACCESS
- PRESENT ADT
- FUTURE ADT
- PROPERTY LINES
- NOISE SENSITIVE AREA
- HISTORIC PROPERTY BOUNDARY
- PROPOSED CONTROL OF ACCESS