DESIGN PUBLIC HEARING MAP

PROJECT 34147 (I-0911A)
F.A. PROJECT F-35-1(1)

DAVIE AND FORSYTH COUNTY

I-40 PAVEMENT REHABILITATION AND CONSTRUCT ADDITIONAL LANES

From West of NC 801 in Davie County to East of SR 1101 (Harper Road / Tanglewood Business Park Road) in Forsyth County

ROLL 2 OF 2



STRUCTURE TYPICAL SECTION



DESIGN DATA		
Functional Class.	=	Interstate
Design Speed	=	70 mph
Max. Superelev.	=	0.08

50' 100' 200'
(ENGLISH)

NAD 83

LEGEND

- EXISTING RIGHT OF WAY
- PROPOSED RIGHT OF WAY
- PROPOSED EASEMENTS (DRAINAGE, CONSTRUCTION, AND UTILITY)
- EXISTING ROADWAY
- EXISTING ROADWAY TO BE REMOVED
- EXISTING ROADWAY TO BE RESURFACED
- PROPOSED ROADWAY
- PROPOSED STRUCTURES, ISLAND, CURB AND GUTTER
- EXISTING STRUCTURES, ISLAND, CURB AND GUTTER TO BE RETAINED
- LAKES, RIVER, STREAMS AND PONDS
- EXISTING UTILITY EASEMENT
- CEMETERIES
- PROPOSED CONTROL OF ACCESS
- EXISTING CONTROL OF ACCESS
- PRESENT ADT
- FUTURE ADT
- PROPERTY LINES
- NOISE SENSITIVE AREA
- HISTORIC PROPERTY BOUNDARY

INCOMPLETE PLANS
DO NOT USE FOR R/W ACQUISITION
PRELIMINARY PLANS
DO NOT USE FOR CONSTRUCTION

MATCHLINE SHEET 1 -L- STA. 90+00.00

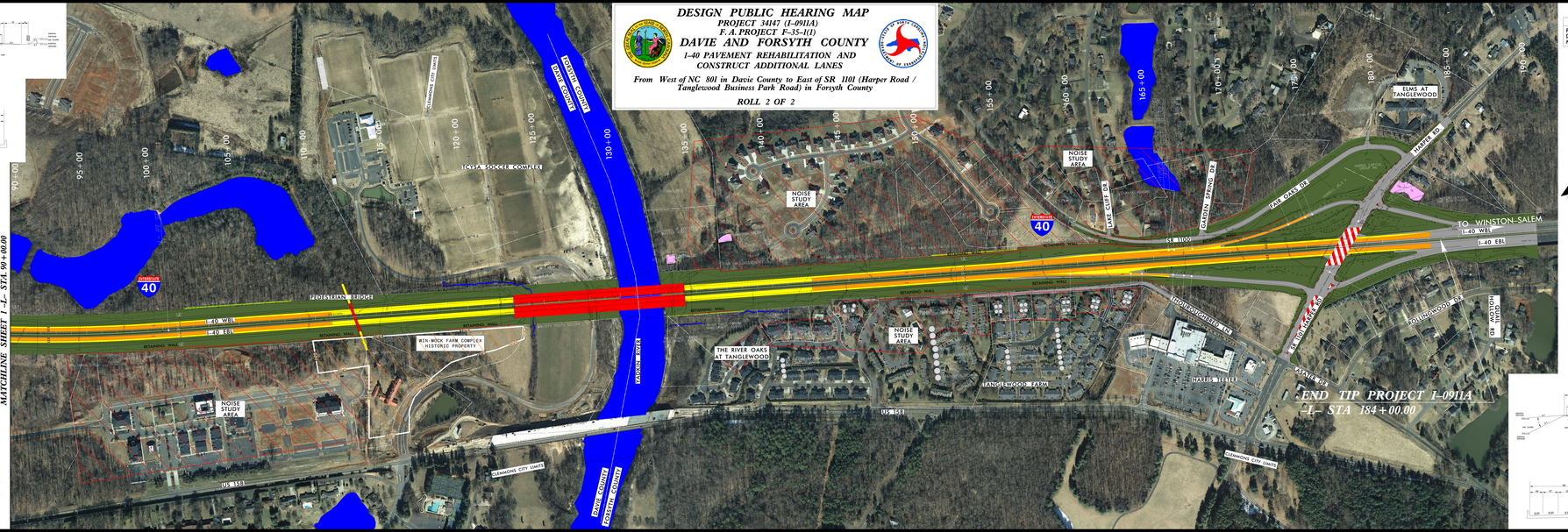

DESIGN DATA		
Functional Class.	=	Interstate
Design Speed	=	70 mph
Max. Superelev.	=	0.08

50' 100' 200'
(ENGLISH)

NAD 83

LEGEND

- EXISTING RIGHT OF WAY
- PROPOSED RIGHT OF WAY
- PROPOSED EASEMENTS (DRAINAGE, CONSTRUCTION, AND UTILITY)
- EXISTING ROADWAY
- EXISTING ROADWAY TO BE REMOVED
- EXISTING ROADWAY TO BE RESURFACED
- PROPOSED ROADWAY
- PROPOSED STRUCTURES, ISLAND, CURB AND GUTTER
- EXISTING STRUCTURES, ISLAND, CURB AND GUTTER TO BE RETAINED
- LAKES, RIVER, STREAMS AND PONDS
- EXISTING UTILITY EASEMENT
- CEMETERIES
- PROPOSED CONTROL OF ACCESS
- EXISTING CONTROL OF ACCESS
- PRESENT ADT
- FUTURE ADT
- PROPERTY LINES
- NOISE SENSITIVE AREA
- HISTORIC PROPERTY BOUNDARY

2013 ADT / 2035 ADT		SR 1101		
		8000 / 14200		
I-40	54300 / 86300	1600↓ / 3300	↑ 3200 / 3400	61100 / 91200
		1400 / 3200↑	↓ 6600 / 18000	
		12200 / 18700		

INCOMPLETE PLANS
DO NOT USE FOR R/W ACQUISITION
PRELIMINARY PLANS
DO NOT USE FOR CONSTRUCTION



STRUCTURE TYPICAL SECTION



DESIGN PUBLIC HEARING MAP
PROJECT 34147 (I-0911A)
F.A. PROJECT F-35-1(1)
DAVIE AND FORSYTH COUNTY
I-40 PAVEMENT REHABILITATION AND CONSTRUCT ADDITIONAL LANES
From West of NC 801 in Davie County to East of SR 1101 (Harper Road / Tanglewood Business Park Road) in Forsyth County
ROLL 2 OF 2