COMBINED PUBLIC HEARING MAP

PROJECT 8.1631403 (I-2304A)
F.A. PROJECT NHF-85-3(164)80

ROWAN COUNTY & DAVIDSON COUNTY

RECONSTRUCTION OF I-85 FROM NORTH OF SR 2120
IN ROWAN COUNTY TO US 29-52-70 /I-85 BUSINESS
IN DAVIDSON COUNTY

⑱	ELVIN M. HOFFNER
⑲	ALBERT B. LEONARD, JR.
⑳	THOMAS E. LONG, SR.
㉑	RAYMOND A. IDDINGS
㉒	BERTIE THOMPSON KOONTZ
㉓	THOMAS F. LONG, SR.
㉔	BLANCHE I. MILLER
㉕	TEDDY KENT BARNES
㉖	HOLLIS L. HINKLE
㉗	PAUL PRESTON HINKLE
㉘	HOLLIS L. HINKLE
㉙	WOOD REALTY COMPANY
㉚	JOHN E. WILLIAMS
㉛	BILLY GENE MITCHELL
㉜	MARY HEDRICK LAMBE
㉝	FIELDCREST MILLS, INC
㉞	ALUMINUM COMPANY OF AMERICA
㉟	NORFOLK SOUTHERN RAILWAY
㊱	BILLY WAYNE BARBER
㊲	SILVER FOX SUPPLY INC.
㊳	CHARLES W. PLYLER
㊴	YADKIN BAPTIST CHURCH
㊵	SHIRLEY ANN GUINN
㊶	GRUBB OIL COMPANY; ROBERT L. GRUBB, TRUSTEE
㊷	MRS. MILDRED LANNING
㊸	PLEMMONS ENTERPRISES
㊹	R. DELORES SOLOMON
㊺	HANNA H. DENHAM & HAZEL SPRY
㊻	MICHAEL DALE TAYLOR
(161)	NANCY C. JACOBS
㊼	FLOYD SLATE DAVIS
㊽	HUBERT RICHARD HAMILTON
㊾	BENNIE R. DAVIS
㊿	NORTH CAROLINA DEPT. OF TRANS.
(51)	PLEMMONS ENTERPRISES INC.
(52)	CHARLES L. KINLEY
(53)	STEVEN GOODMAN
(54)	THAD M. CRAVEN
(55)	KATHY C. WILLIARD
(56)	NORTH CAROLINA HISTORICAL COMM.
(57)	BETTY B. BLAKE
(58)	KENNETH BLAKE
(59)	THOMAS L. BAYNARD
(60)	PAUL L. BAYNARD
(61)	MARTHA C. HATLEY
(62)	RICHARD RAMSEY
(63)	JOSEPH F. HICKS
(64)	BIDDIE DAVIDSON
(65)	BOBBY J. TESTER
(66)	HUGH HAROLD SHEPPARD
(67)	ROBERT C. WILSON, SR.
(68)	JULIUS M. HOLSHOUSER
(69)	BETTY SINK STROUD
(70)	GEORGE M. KOONTZ
(71)	JOHN A. CHRISTLEY
(72)	THOMAS CORRELL
(73)	DEWEY L. BYRD, JR.
(74)	CLETUS R. SWING CONST. CO. INC.
(75)	JAMES KYLE THOMPSON
(76)	BETTY L. HARRIS
(77)	ARTHUR D. MORRIS
(78)	LISA D. BYERLY
(79)	TRIPLE J. TRUCK SERVICE, INC.

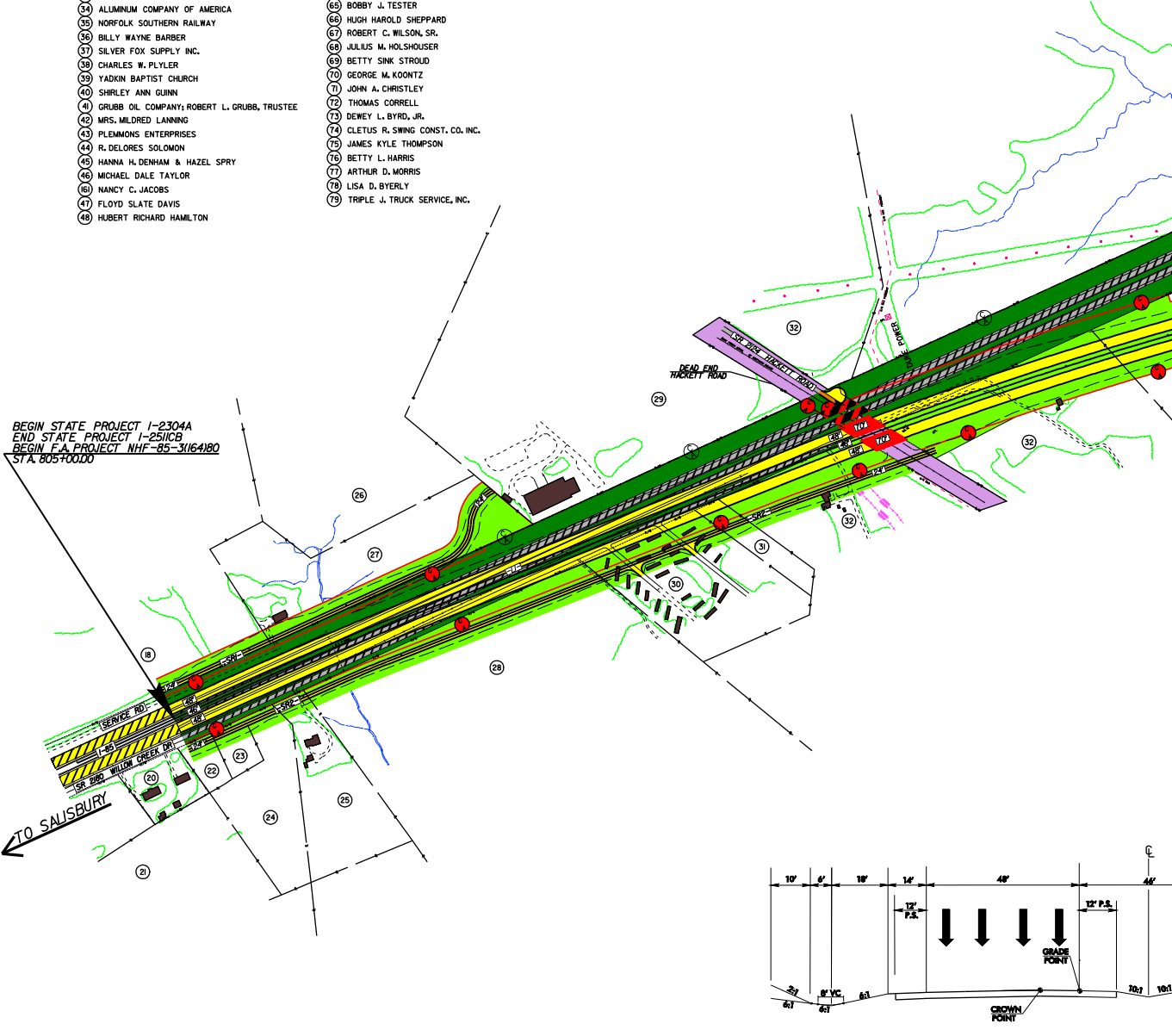
BEGIN STATE PROJECT I-2304A
END STATE PROJECT I-2511CB
BEGIN F.A. PROJECT NHF-85-3(164)80
STA. 805+00.00
SERVICE RD
I-85
SR 2180 WILLOW CREEK DR
TO SALISBURY
-SR1-
-SR2-
24'
48'
46'
48'
SR 2124 HACKETT ROAD
DEAD END
HACKETT ROAD
DUKE POWER
70'
70'
⑱
⑳
㉑
㉒
㉓
㉔
㉕
㉖
㉗
㉘
㉙
㉚
㉛
㉜
10'
6'
18'
14'
48'
46'
12' P.S.
12' P.S.
GRADE POINT
CROWN POINT
2:1
6:1
8' VC
6:1
6:1
10:1
10:1
℄

TYPICAL SEC
I-85 (-LI-)

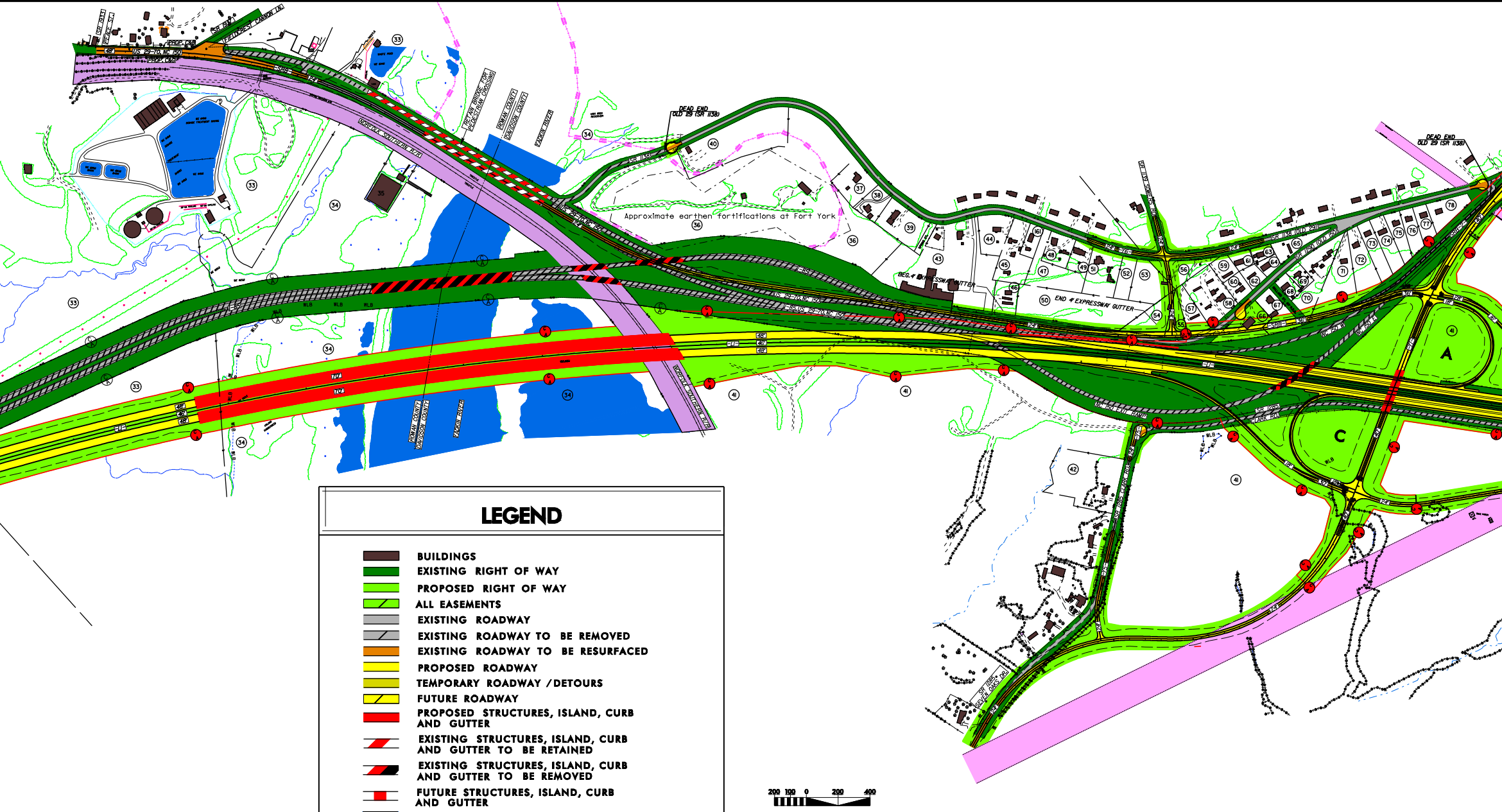
US 29-70 NC 150
NORFOLK SOUTHERN R/R
ROWAN COUNTY
DAVIDSON COUNTY
YADKIN RIVER
DEAD END OLD 29 (SR 1138)
Approximate earthen fortifications at Fort York
BEG. 4' EXPRESSWAY GUTTER
END 4' EXPRESSWAY GUTTER
A
C
200 100 0 200 400

LEGEND

🟫	BUILDINGS
🟩	EXISTING RIGHT OF WAY
🟩	PROPOSED RIGHT OF WAY
▨	ALL EASEMENTS
⬜	EXISTING ROADWAY
▨	EXISTING ROADWAY TO BE REMOVED
🟧	EXISTING ROADWAY TO BE RESURFACED
🟨	PROPOSED ROADWAY
🟨	TEMPORARY ROADWAY / DETOURS
▨	FUTURE ROADWAY
🟥	PROPOSED STRUCTURES, ISLAND, CURB AND GUTTER
▨	EXISTING STRUCTURES, ISLAND, CURB AND GUTTER TO BE RETAINED
▨	EXISTING STRUCTURES, ISLAND, CURB AND GUTTER TO BE REMOVED
🟥	FUTURE STRUCTURES, ISLAND, CURB AND GUTTER
🟦	LAKES, RIVER, STREAMS AND PONDS
—	RAILROADS
☐	RAILROADS DETOURS
🟪	RAILROAD RIGHT OF WAY
🟪	UTILITY EASEMENT
▨	CEMETERIES
●	PROPOSED CONTROL OF ACCESS
Ⓒ	EXISTING CONTROL OF ACCESS
0000 0000	PRESENT ADT FUTURE ADT
ℓ	PROPERTY LINES

I-85 $\frac{280}{565}$ $\frac{280}{565}$

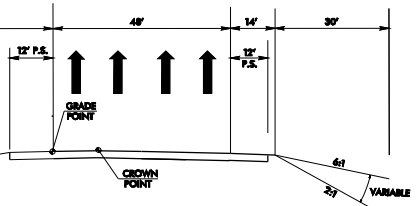
48'
14'
30'
12' P.S.
12' P.S.
GRADE POINT
CROWN POINT
6:1
2:1
VARIABLE

TION

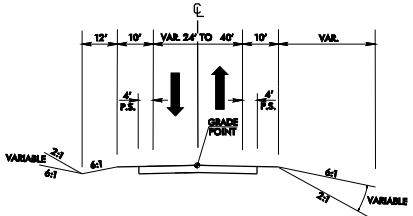
℄
12'
10'
VAR. 24' TO 40'
10'
VAR.
4' P.S.
4' P.S.
GRADE POINT
VARIABLE
2:1
6:1
6:1
6:1
2:1
VARIABLE

TYPICAL SECTION

-YI- & -Y3REV-

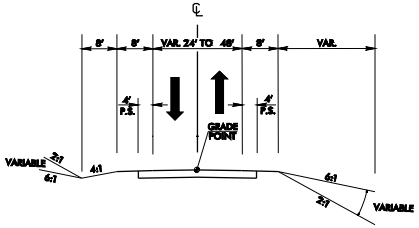
℄
8'
8'
VAR. 24' TO 48'
8'
VAR.
4' P.S.
4' P.S.
GRADE POINT
VARIABLE
2:1
6:1
4:1
6:1
2:1
VARIABLE

TYPICAL SECTION

-SRB- & US 29/70

COMBINED PUBLIC HEARING MAP

PROJECT 8.1631403 (I–2304A)
F. A. PROJECT NHF–85–3(164)80

ROWAN COUNTY & DAVIDSON COUNTY

RECONSTRUCTION OF I–85 FROM NORTH OF SR 2120 IN ROWAN COUNTY TO US 29–52–70 /I–85 BUSINESS IN DAVIDSON COUNTY

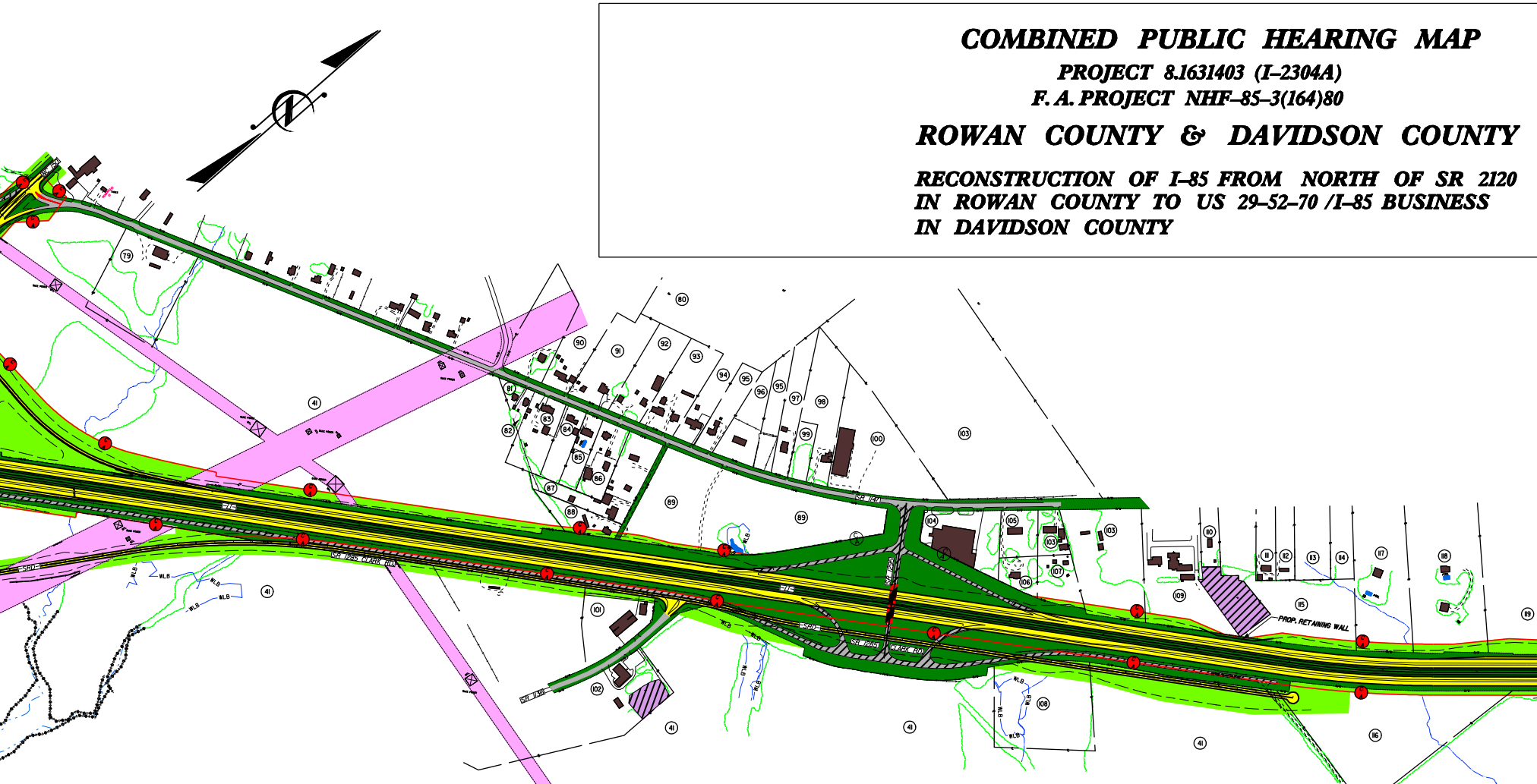
SR 1147
SR 1285 CLARK RD.
SR 1146
PROP. RETAINING WALL
WLB
41
79
80
81
82
83
84
85
86
87
88
89
90
91
92
93
94
95
96
97
98
99
100
101
102
103
104
105
106
107
108
109
110
111
112
113
114
115
116
117
118
119

41	GRUBB OIL COMPANY; ROBERT L. GRUBB, TRUSTEE
79	TRIPLE J. TRUCK SERVICE, INC.
80	JACK ANDERSON LEONARD, SR.
81	WILLIAM W. MICHAEL, JR.
82	EDITH F. MICHAEL
83	ELVIN LEE ALLEN
84	CARL R. KENNEDY
85	WILLIAM M. HARRINGTON
86	CARRALL ALONZO MOODY
87	RAYMOND P. GOODMAN
88	LOUISE C. SIGMON
89	JOHN C. GLOSSON
90	CHARLES H. COATES, JR.
91	JAMES D. DYSON
92	MRS. JOHN B. BAILEY
93	RALPH V. POTTER, JR.
94	RALPH V. POTTER, SR.
95	SHERMAN L. SNIDER
96	JEFFERY L. SNIDER
97	LINDA H. MCDOWELL
98	NORMAN BIVENS
99	FALLIE Y. SINK
100	INTERSTATE HOLDING CO.
101	MOTEL SLEEPERS INC.
102	ZION BAPTIST CHURCH
103	HAYWOOD F. GRAVES
104	J. CURTIS WILLIAMS, SR.
105	C. H. COATES, JR.
106	DORIS K. COATES
107	FRANKLIN H. GRAVES
108	EVERHART USED CARS, INC.
109	GREERS CHAPEL METHODIST CHURCH
110	ROBERT ADAMS
111	JAMES J. COPE, JR.
112	JAMES J. COPE
113	GREER C. BYERLY
114	LARRY LOMAX
115	MICHAEL E. TURNER
116	FRANK J. BONDATTI
117	RANDOLPH N. MARTIN
118	THOMAS E. MARTIN
119	EARL L. BLANTON
120	JAMES ROSCOE SWING III
121	WALTER McDOWELL, SR.
122	ANGELENE C. PICKETT
123	HENDERSON HARGRAVE, ESTATE
124	ROBERT EUGENE WALSER
125	LEON STOKES
126	C. C. FITZGERALD, ESTATE
127	DON H. MEYERS, SR.
128	JOSEPH E. HARRISON
129	RAVEN W. MORRIS
130	BRIGHT I. SINK
131	LESTER C. KINES

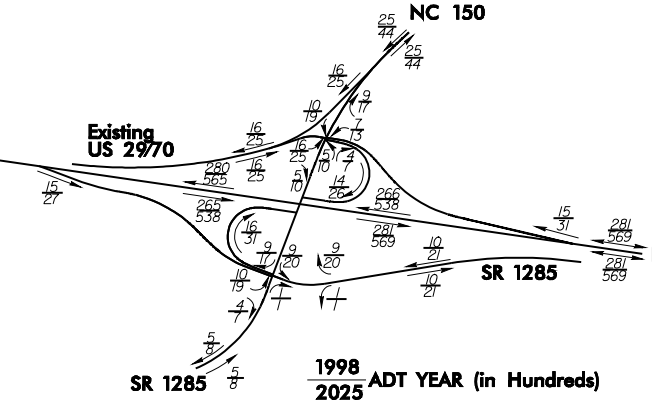
NC 150
Existing US 29/70
I–85
SR 1285
SR 1285
25/44
25/44
16/25
10/19
9/17
7/13
16/25
16/25
5/10
4/7
16/25
280/565
5/10
14/26
15/27
265/538
266/538
16/31
281/569
15/31
281/569
281/569
9/17
9/20
9/20
10/21
10/21
10/19
4/7
5/8
5/8

1998/2025 ADT YEAR (in Hundreds)

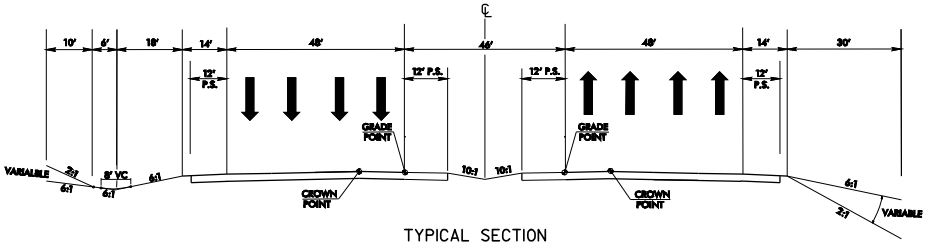
℄
10'
6'
18'
14'
48'
46'
48'
14'
30'
12' P.S.
12' P.S.
12' P.S.
12' P.S.
GRADE POINT
GRADE POINT
CROWN POINT
CROWN POINT
VARIABLE
2:1
6:1
8' VC
6:1
6:1
10:1
10:1
6:1
2:1
VARIABLE

TYPICAL SECTION

I-85 (-LI-)

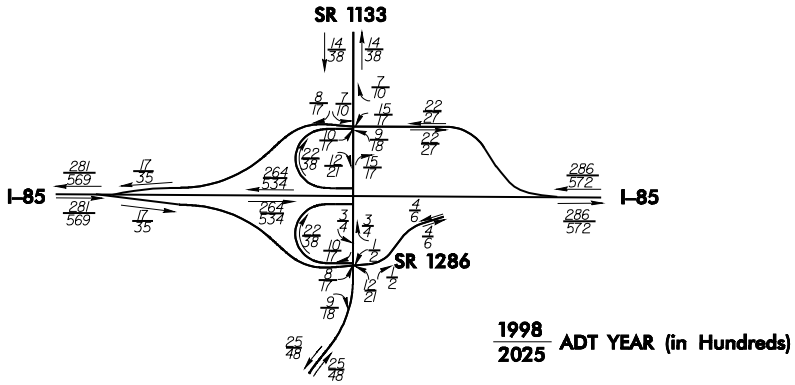
SR 1133
14/38
14/38
7/10
8/17
7/10
15/17
22/27
22/27
10/17
9/18
22/38
12/21
15/17
264/534
281/569
17/35
I-85
I-85
286/572
264/534
281/569
17/35
286/572
22/38
3/4
3/4
4/6
4/6
10/17
1/2
SR 1286
8/17
12/21
1/2
9/18
25/48
25/48
1998
2025
ADT YEAR (in Hundreds)

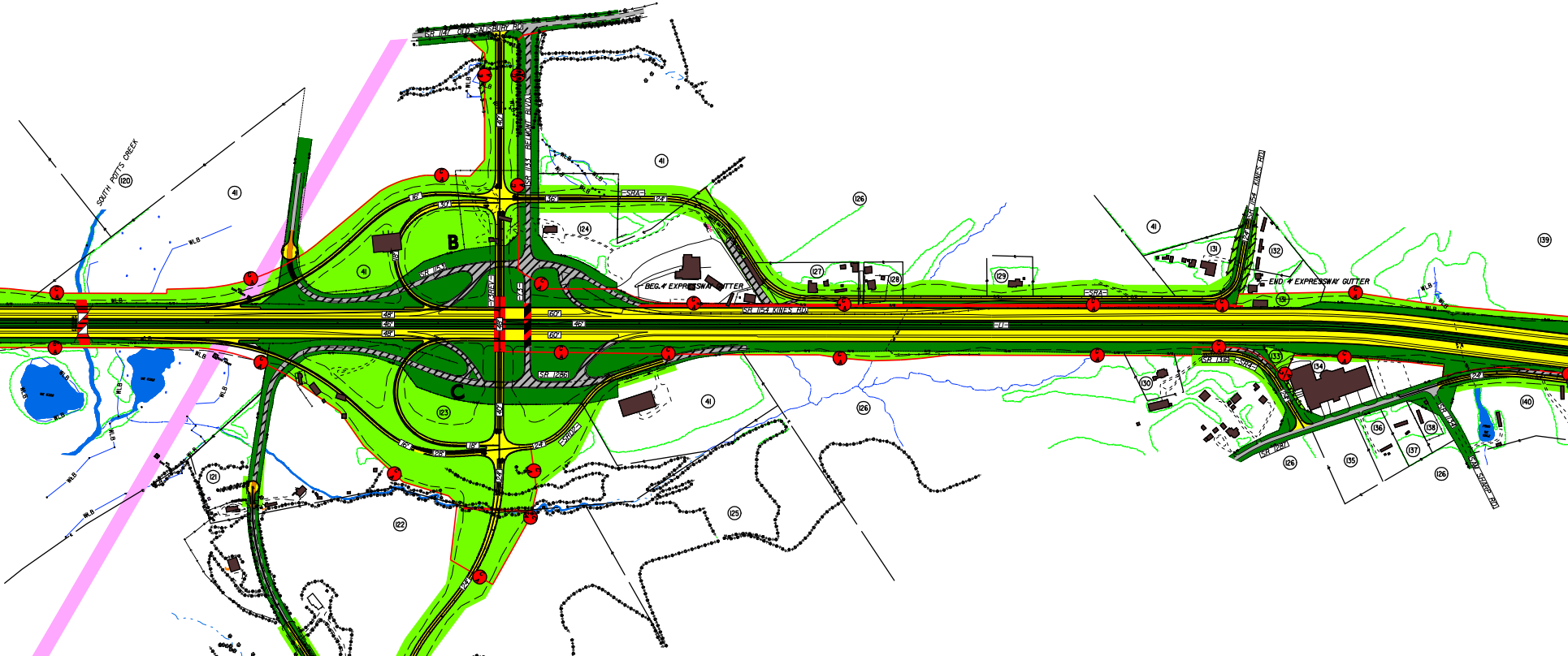
SR 1147 OLD SALISBURY RD
SOUTH POTTS CREEK
B
C
SR 1154
SR 1154 KINES RD
SR 1286
BEG. 4' EXPRESSWAY GUTTER
END 4' EXPRESSWAY GUTTER
SR 1154 KINES RD
SR 1291
CLYDE FITZGERALD RD

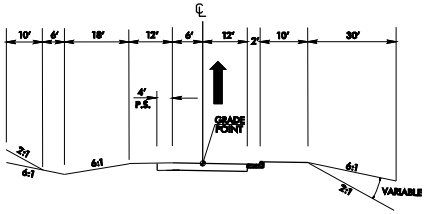
10'
6'
18'
12'
6'
12'
2'
10'
30'
4' P.S.
GRADE POINT
2:1
6:1
6:1
6:1
2:1
VARIABLE

TYPICAL SECTION

LOOPS

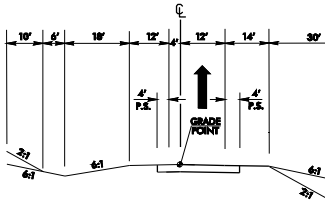
10'
6'
18'
12'
4'
12'
14'
30'
4' P.S.
4' P.S.
GRADE POINT
2:1
6:1
6:1
6:1
2:1

TYPICAL SECTION

RAMPS

COMBINED PUBLIC HEARING MAP

PROJECT 8.1631403 (I–2304A)
F. A. PROJECT NHF–85–3(164)80

ROWAN COUNTY & DAVIDSON COUNTY

RECONSTRUCTION OF I–85 FROM NORTH OF SR 2120
IN ROWAN COUNTY TO US 29–52–70 /I–85 BUSINESS
IN DAVIDSON COUNTY

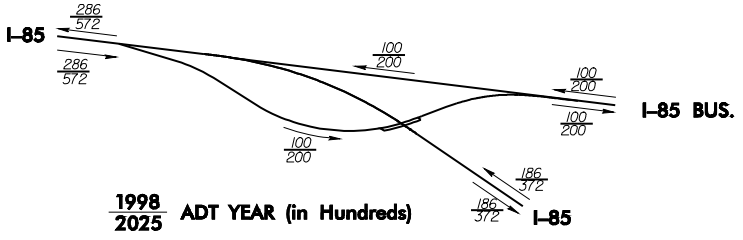
I–85
286
572
286
572
100
200
100
200
100
200
100
200
I–85 BUS.
186
372
186
372
I–85
1998
2025
ADT YEAR (in Hundreds)

LEGEND

■	BUILDINGS
🟩	EXISTING RIGHT OF WAY
🟩	PROPOSED RIGHT OF WAY
▨	ALL EASEMENTS
■	EXISTING ROADWAY
▨	EXISTING ROADWAY TO BE REMOVED
🟧	EXISTING ROADWAY TO BE RESURFACED
🟨	PROPOSED ROADWAY
🟨	TEMPORARY ROADWAY / DETOURS
▨	FUTURE ROADWAY
🟥	PROPOSED STRUCTURES, ISLAND, CURB AND GUTTER
▨	EXISTING STRUCTURES, ISLAND, CURB AND GUTTER TO BE RETAINED
▨	EXISTING STRUCTURES, ISLAND, CURB AND GUTTER TO BE REMOVED
🟥	FUTURE STRUCTURES, ISLAND, CURB AND GUTTER
🟦	LAKES, RIVER, STREAMS AND PONDS
┼┼┼	RAILROADS
■□■	RAILROADS DETOURS
🟪	RAILROAD RIGHT OF WAY
🟪	UTILITY EASEMENT
▨	CEMETERIES
●	PROPOSED CONTROL OF ACCESS
○	EXISTING CONTROL OF ACCESS
0000 0000	PRESENT ADT FUTURE ADT
ℓ	PROPERTY LINES

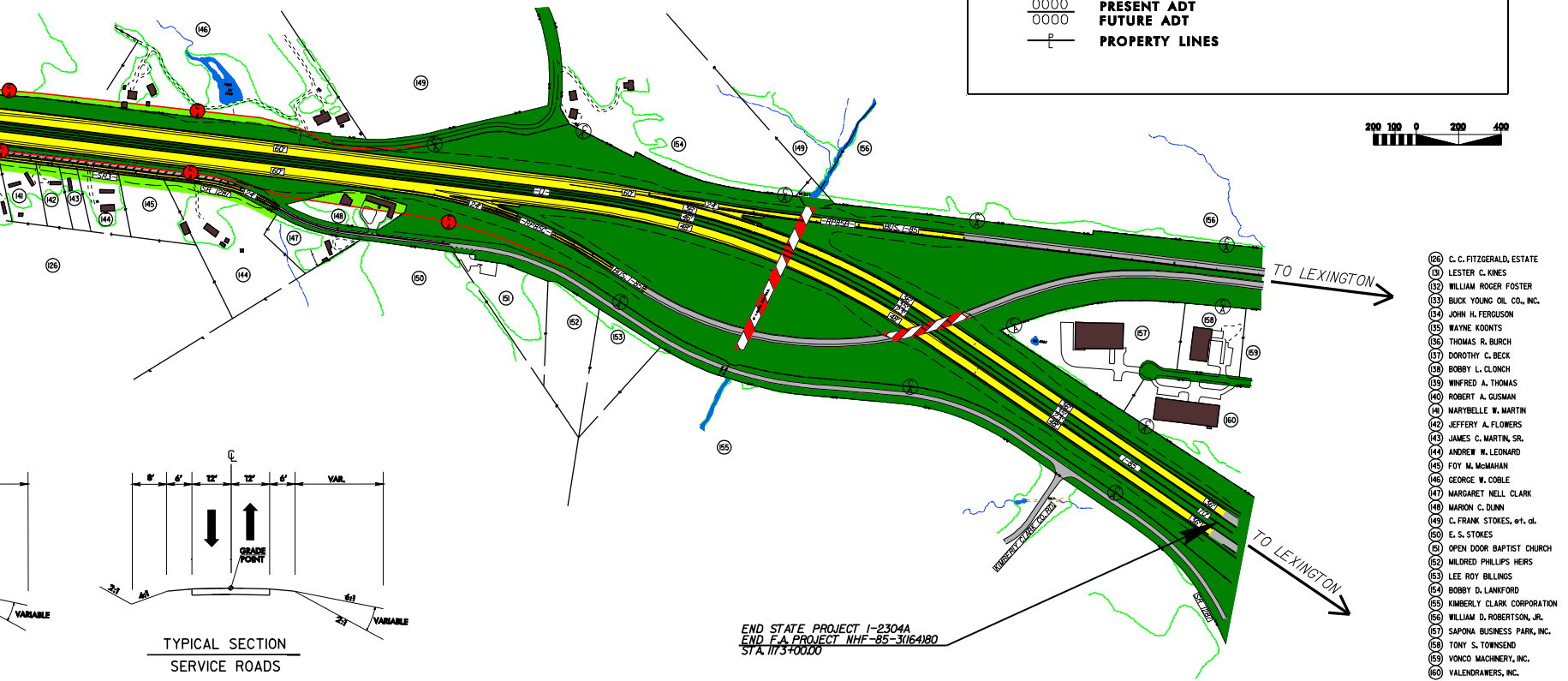
200 100 0 200 400
146
149
154
149
156
156
141
142
143
144
145
126
144
147
148
150
151
152
153
155
157
158
159
160
60'
60'
60'
24'
24'
24'
36'
46'
48'
36'
35'
24'
48'
36'
70'
36'
SR 3
SR 1287
RP85C
RP85B
BUS. I-85
I-85
SR 1287
KIMBERLY CLARK CO. RD.
TO LEXINGTON
TO LEXINGTON
END STATE PROJECT I-2304A
END F.A. PROJECT NHF-85-3(164)80
STA. 1173+00.00
℄
8'
6'
12'
12'
6'
VAR.
GRADE POINT
2:1
4:1
6:1
2:1
VARIABLE
VARIABLE

TYPICAL SECTION
SERVICE ROADS

⑫⑥	C. C. FITZGERALD, ESTATE
(131)	LESTER C. KINES
(132)	WILLIAM ROGER FOSTER
(133)	BUCK YOUNG OIL CO., INC.
(134)	JOHN H. FERGUSON
(135)	WAYNE KOONTS
(136)	THOMAS R. BURCH
(137)	DOROTHY C. BECK
(138)	BOBBY L. CLONCH
(139)	WINFRED A. THOMAS
(140)	ROBERT A. GUSMAN
(141)	MARYBELLE W. MARTIN
(142)	JEFFERY A. FLOWERS
(143)	JAMES C. MARTIN, SR.
(144)	ANDREW W. LEONARD
(145)	FOY M. McMAHAN
(146)	GEORGE W. COBLE
(147)	MARGARET NELL CLARK
(148)	MARION C. DUNN
(149)	C. FRANK STOKES, et. al.
(150)	E. S. STOKES
(151)	OPEN DOOR BAPTIST CHURCH
(152)	MILDRED PHILLIPS HEIRS
(153)	LEE ROY BILLINGS
(154)	BOBBY D. LANKFORD
(155)	KIMBERLY CLARK CORPORATION
(156)	WILLIAM D. ROBERTSON, JR.
(157)	SAPONA BUSINESS PARK, INC.
(158)	TONY S. TOWNSEND
(159)	VONCO MACHINERY, INC.
(160)	VALENDRAWERS, INC.