DESIGN PUBLIC HEARING MAP

PROJECT 34187.1.1 (I-3803B)
F.A. PROJECT NHIMF-85-2(51)47
MECKLENBURG & CABARRUS COUNTIES

I-85 FROM I-485 TO NC 73
IN CABARRUS COUNTY

ROLL 1 OF 2

LEGEND

🟫	BUILDINGS
🟩	EXISTING RIGHT OF WAY
🟩	PROPOSED RIGHT OF WAY
▨	ALL EASEMENTS
⬜	EXISTING ROADWAY
▨	EXISTING ROADWAY TO BE REMOVED
🟧	EXISTING ROADWAY TO BE RESURFACED
🟨	PROPOSED ROADWAY
▨	FUTURE ROADWAY
🟥	PROPOSED STRUCTURES, ISLAND, CURB AND GUTTER
▨	EXISTING STRUCTURES, ISLAND, CURB AND GUTTER TO BE RETAINED
▨	EXISTING STRUCTURES, ISLAND, CURB AND GUTTER TO BE REMOVED
▭	FUTURE STRUCTURES, ISLAND, CURB AND GUTTER
🟦	LAKES, RIVER, STREAMS AND PONDS
🟪	UTILITY EASEMENT
▨	CEMETERIES
▨	NOISE SENSITIVE AREA
●	PROPOSED CONTROL OF ACCESS
○	EXISTING CONTROL OF ACCESS
2008 2030	PRESENT ADT FUTURE ADT
— —	PROPERTY LINES
- - - -	CITY LIMITS
🚦	EXISTING TRAFFIC SIGNAL
🚦	PROPOSED TRAFFIC SIGNAL
HPB	HISTORIC PROPERTY
WLB	WETLAND LIMITS BOUNDARY

NOISE SENSITIVE AREA

THE LABELED AREAS INDICATE NOISE-SENSITIVE LOCATIONS FOR WHICH POTENTIAL NOISE BARRIERS HAVE BEEN IDENTIFIED. MORE DETAILED ANALYSES WILL OCCUR DURING FINAL PROJECT DESIGN TO DETERMINE WETHER THESE POTENTIAL BARRIER LOCATIONS MEET THE REASONABLE AND FEASIBLE CRITERIA WITHIN THE NCDOT TRAFFIC NOISE ABATEMENT POLICY. IF THESE CRITERIA ARE MET, BARRIER CONSTRUCTION WILL OCCUR PENDING PUBLIC APPROVAL.

DESIGN DATA

Functional Class. = Interstate
Design Speed = 70 mph
Max. Superelev. = 0.08

PRELIMINARY PLANS
DO NOT USE FOR CONSTRUCTION

INCOMPLETE PLANS
DO NOT USE FOR R/W ACQUISITION

200' 0' 200' 400'
100'
(ENGLISH)

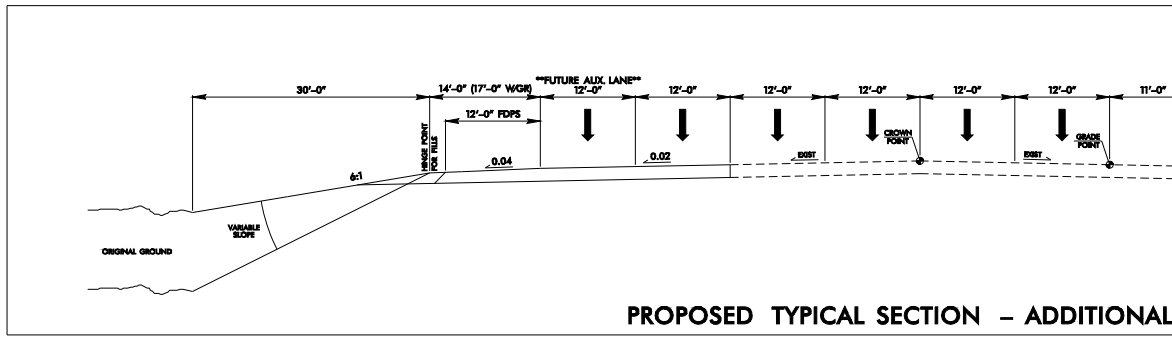
30'-0"
14'-0" (17'-0" W/GR)
FUTURE AUX. LANE
12'-0"
12'-0"
12'-0"
12'-0"
12'-0"
12'-0"
11'-0"
12'-0" FDPS
HINGE POINT FOR FILLS
0.04
0.02
6:1
EXIST
CROWN POINT
EXIST
GRADE POINT
VARIABLE SLOPE
ORIGINAL GROUND

PROPOSED TYPICAL SECTION – ADDITIONAL

⑵⑼⓪ 290	CHURCH SILOAM PRESBYTERIAN	304	P KIM MADDOX	312	BRIAN C BOSH
292	KB HOME CHARLOTTE LLC	305	EARNEST J WINSTON	313	VICTOR M AYALA
298	NEIL K PAI	306	KOMLAN ABBEY	318	REGINALD NESBITT
299	EDWARD TOWNER	307	CORA MCINTOSH	319	JAMES A JR LAMPI
300	ADRIAN GREEN	308	ST LAWRENCE HOMES INC	320	CHRISTINE M NEWCOMB
301	KENNETH WHITE	309	CHARLOTTE INC MAPLEWOOD HOM	321	PHILOMENE M NDELO
302	OSCAR RAMIREZ SOTTO	310	PATRICIA COX WATSON	322	MOHAMMED Z SHARIFF
303	ARTANZIA P HAIRSTON	311	CATHY T MCBRIDE	323	AISSATOU BAH

BEGIN TIP PROJECT I-3803B
-L- Sta. 40+00.00

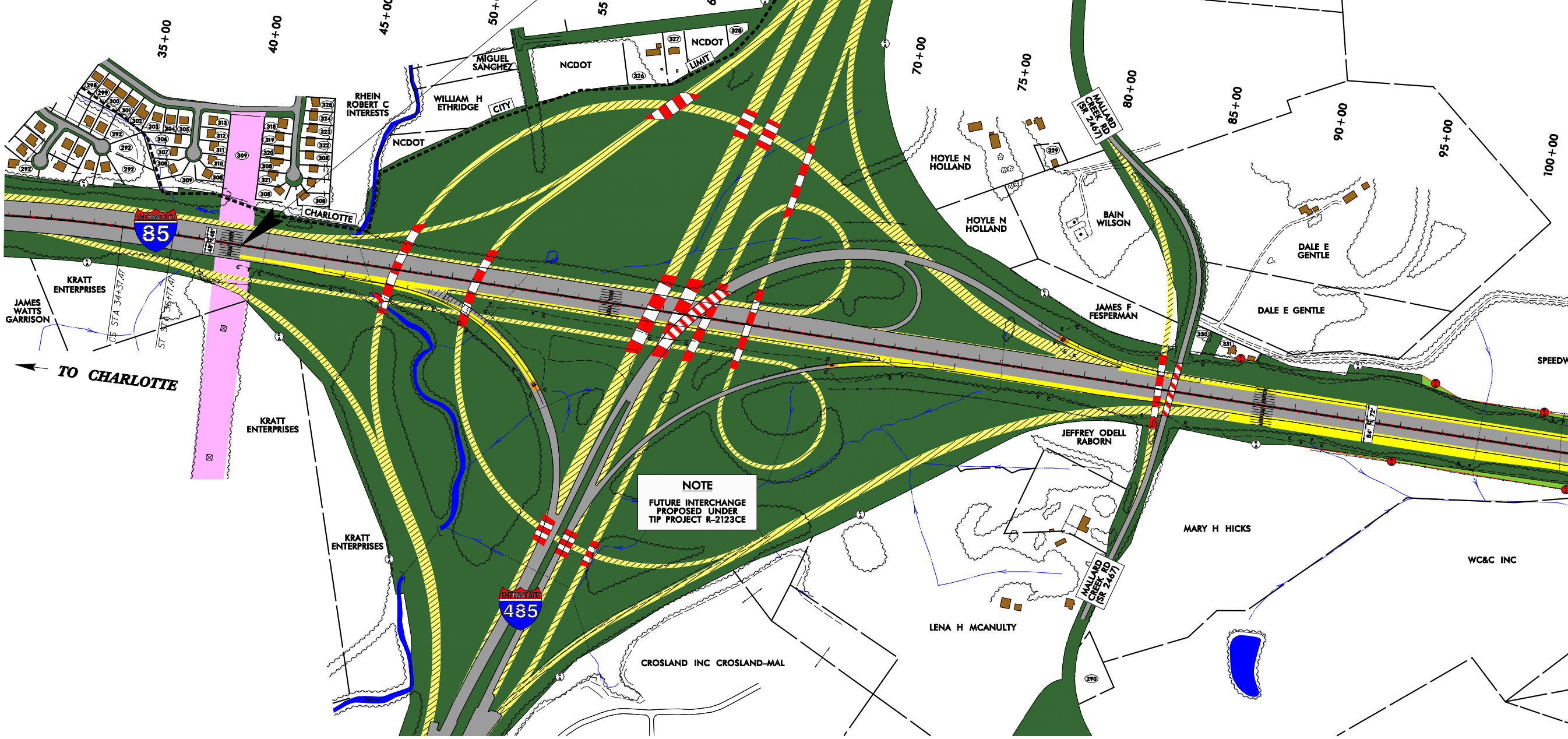
35+00
40+00
45+00
50+00
55+00
60+00
70+00
75+00
80+00
85+00
90+00
95+00
100+00
MIGUEL SANCHEZ
NCDOT
NCDOT
NCDOT
LIMIT
CITY
RHEIN ROBERT C INTERESTS
WILLIAM H ETHRIDGE
CHARLOTTE
85
KRATT ENTERPRISES
JAMES WATTS GARRISON
TO CHARLOTTE
KRATT ENTERPRISES
KRATT ENTERPRISES
MALLARD CREEK RD (SR 2467)
HOYLE N HOLLAND
HOYLE N HOLLAND
BAIN WILSON
DALE E GENTLE
DALE E GENTLE
JAMES F FESPERMAN
JEFFREY ODELL RABORN
MARY H HICKS
LENA H MCANULTY
CROSLAND INC CROSLAND-MAL
WC&C INC
SPEEDW
485
MALLARD CREEK RD (SR 2467)

NOTE
FUTURE INTERCHANGE PROPOSED UNDER TIP PROJECT R-2123CE

I-85 CURVE DATA

PI STA 22+31.35
△ = 20° 04' 12.8" (RT)
D = 0° 49' 24.3"
L = 2,437.47'
T = 1,231.35'
R = 6,958.39'

PIs STA 35+17.47
Θs = 0° 59' 17.1"
Ls = 240.00'
LT = 160.00'
ST = 80.00'

PIs STA 157+14.31
Θs = 0° 29' 58.3"
Ls = 200.00'
LT = 133.33'
ST = 66.67'
INC = 100'

PI STA 179+11.69
△ = 21° 02' 49.5" (LT)
D = 0° 29' 58.3"
L = 4,213.40'
T = 2,130.71'
R = 11,470.00'

PIs STA 200+61.04
Θs = 0° 29' 58.3"
Ls = 200.00'
LT = 133.33'
ST = 66.67'
INC = 75'

PIs STA 276+16.66
Θs = 1° 30' 00.0"
Ls = 300.00'
LT = 200.01'
ST = 100.01'
INC = 75'

PI STA 303+23.28
△ = 48° 55' 32.6" (RT)
D = 1° 00' 00.0"
L = 4,892.57'
T = 2,606.64'
R = 5,729.58'

POPLAR TENT RD CURVE DATA

PI STA 36+69.67
△ = 12° 49' 18.5" (LT)
D = 2° 23' 14.4"
L = 537.08'
T = 269.67'
R = 2,400.00'
SE = 0.03
Roff = 180'

PI STA 53+72.01
△ = 45° 00' 00.0" (LT)
D = 4° 05' 33.2"
L = 1,099.56'
T = 579.90'
R = 1,400.00'
SE = 0.04
Roff = 240'

PI STA 71+53.14
△ = 23° 03' 23.5" (RT)
D = 4° 46' 28.7"
L = 482.89'
T = 244.76'
R = 1,200.00'
SE = 0.04
Roff = 240'

DESIGN PUBLIC HEARING MAP

PROJECT 34187.1.1 (I–3803B)
F. A. PROJECT NHIMF–85–2(51)47
MECKLENBURG & CABARRUS COUNTIES
I–85 FROM I–485 TO NC 73
IN CABARRUS COUNTY

ROLL 1 OF 2

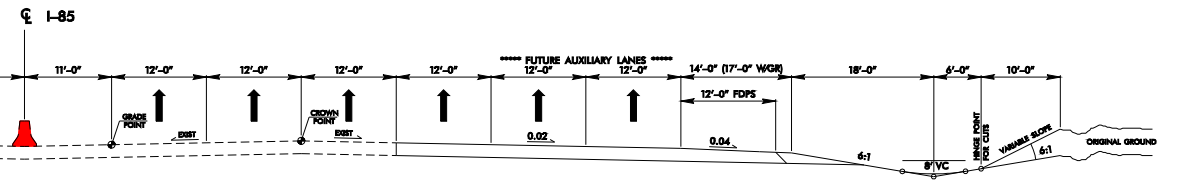

℄ I–85
11'–0"
12'–0"
12'–0"
12'–0"
12'–0"
FUTURE AUXILIARY LANES
12'–0"
12'–0"
14'–0" (17'–0" W/GR)
12'–0" FDPS
18'–0"
6'–0"
10'–0"
GRADE POINT
EXIST
CROWN POINT
EXIST
0.02
0.04
6:1
8' VC
HINGE POINT FOR CUTS
VARIABLE SLOPE
6:1
ORIGINAL GROUND

LANES ADDED TO OUTSIDE OF EXISTING I–85

324	JEROME DAVIS
325	MICHAEL A ALEXANDER
326	COLUMBUS MCCLURE
327	DONNA S MORRIS
328	RAYMOND EXELL CUTHBERTSON
329	NANCY H HOLLAND
330	P JACOB MCANULTY
331	GLORIA D P WATTERSON

250	CONCORD HOSPITALITY ASSOC LLC
251	MEROW WILLIAM W & WIFE MARIE E
252	KINGS GRANT HOSPITALITY LLC
253	SREE–KINGS GRANT LLC
254	CNL FUNDING 2001–A LP
255	BEF REIT INC A OHIO CORP
256	GRIFFETH GINA E
258	NARROWROAD PROPERTIES LLC
259	YOGI & ASSOCIATES LLC
261	PANOS/SMITH HOTEL GROUP
275	CONCORD MILLS RESIDUAL LP/DE
277	RUBY TUESDAY INC
278	TOWNHOUSE APARTMENTS LTD LLLP
279	TRICOR CONCORD LLC NC LTD CO
280	BASSETT DIRECT NC LLC A VA LTD
282	CONCORD MILLS MARKETPLACE/LP
283	CEC ENTERTAINMENT INC

284	CITY OF CONCORD
285	HOLDER CHARLES LEE
287	DEBORAH LYNN WARD
332	HARKER MAE I 1/2 INTEREST
333	HARKER EDDIE E
334	HARKER VERNON L
335	BLANSETT MARION G
336	HESS YVONNE H & HUSBAND
337	CONCORD MILLS LTD PARTNERSHIP
338	BRINKER NORTH CAROLINA INC
339	COMMUNITY BNK OF RAYMORE AGENT
340	ON ROGER C REVOCABLE 1990 TRST
341	DYNASTY ONE ENTERPRISE LLC
342	CAR–CONCORD LLC A NC LLC CO
343	FOURTH QUARTER PROPERTIES IV
344	BEST LOCATIONS LLC A NC LLC
345	CHICK–FIL–A INC A GA CORP

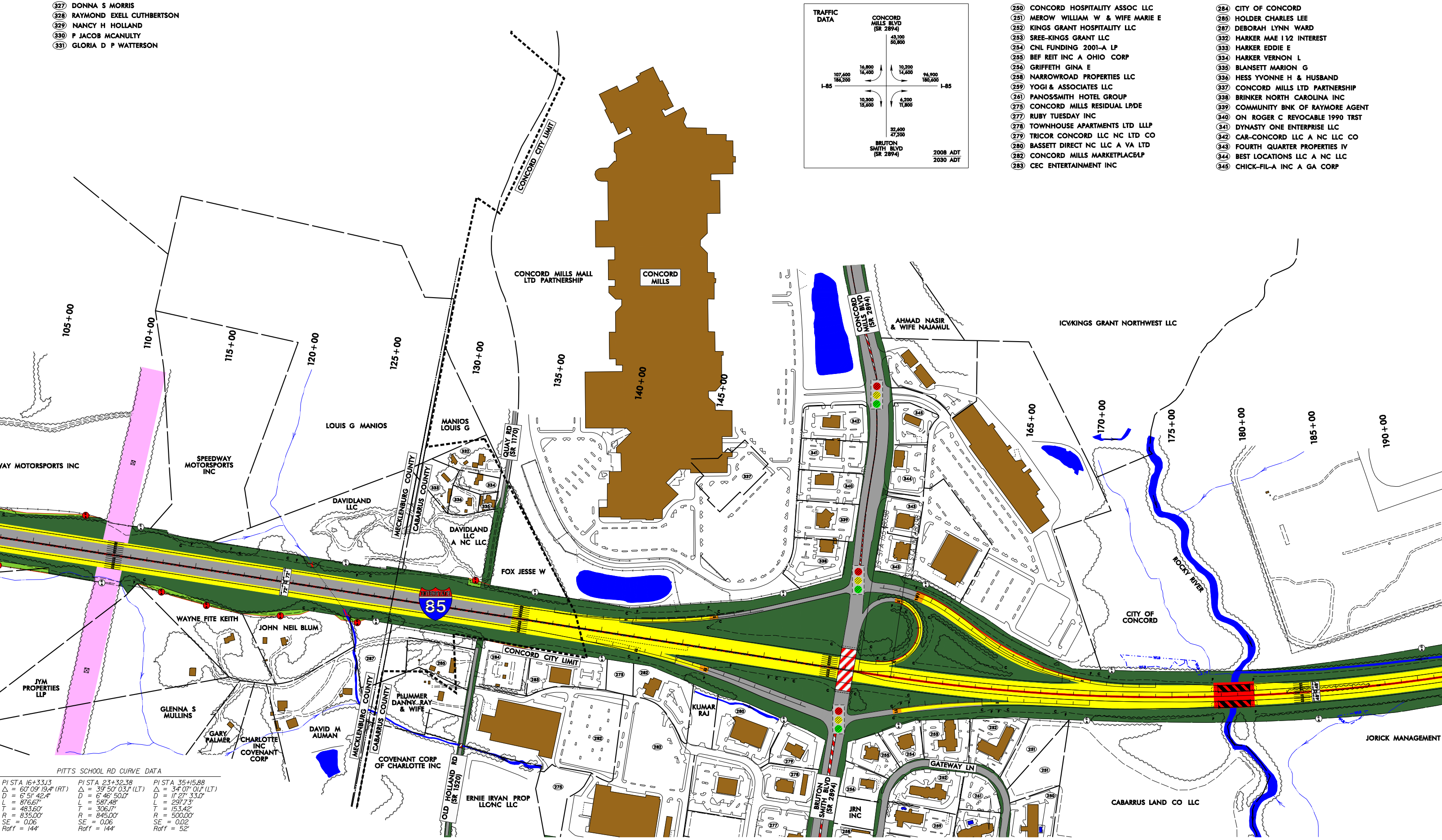

TRAFFIC DATA
CONCORD MILLS BLVD (SR 2894)
43,100 / 50,800
16,800 / 16,400
10,200 / 14,600
107,600 / 186,200
96,900 / 180,600
I–85
I–85
10,300 / 15,600
6,200 / 11,800
32,600 / 47,200
BRUTON SMITH BLVD (SR 2894)
2008 ADT / 2030 ADT
CONCORD CITY LIMIT
CONCORD MILLS MALL LTD PARTNERSHIP
CONCORD MILLS
105+00
110+00
115+00
120+00
125+00
130+00
135+00
140+00
145+00
165+00
170+00
175+00
180+00
185+00
190+00
CONCORD MILLS BLVD (SR 2894)
AHMAD NASIR & WIFE NAJAMUL
ICV/KINGS GRANT NORTHWEST LLC
LOUIS G MANIOS
MANIOS LOUIS G
WAY MOTORSPORTS INC
SPEEDWAY MOTORSPORTS INC
QUAY RD (SR 1170)
DAVIDLAND LLC
MECKLENBURG COUNTY
CABARRUS COUNTY
DAVIDLAND LLC A NC LLC
FOX JESSE W
72'
72'
INTERSTATE 85
WAYNE FITE KEITH
JOHN NEIL BLUM
CONCORD CITY LIMIT
JYM PROPERTIES LLP
GLENNA S MULLINS
GARY PALMER
CHARLOTTE INC COVENANT CORP
DAVID M AUMAN
MECKLENBURG COUNTY
CABARRUS COUNTY
PLUMMER DANNY RAY & WIFE
COVENANT CORP OF CHARLOTTE INC
OLD HOLLAND RD (SR 1520)
ERNIE IRVAN PROP LLC/NC LLC
KUMAR RAJ
BRUTON SMITH BLVD (SR 2894)
JRN INC
GATEWAY LN
CITY OF CONCORD
ROCKY RIVER
CABARRUS LAND CO LLC
JORICK MANAGEMENT
48'
48'
250
251
252
253
254
255
256
258
259
261
275
277
278
279
280
282
283
284
285
287
332
333
334
335
336
337
338
339
340
341
342
343
344
345

PITTS SCHOOL RD CURVE DATA

PI STA 16+33.13
Δ = 60° 09' 19.4" (RT)
D = 6° 51' 42.4"
L = 876.67'
T = 483.60'
R = 835.00'
SE = 0.06
Roff = 144'

PI STA 23+32.38
Δ = 39° 50' 03.1" (LT)
D = 6° 46' 50.0"
L = 587.48'
T = 306.17'
R = 845.00'
SE = 0.06
Roff = 144'

PI STA 35+15.88
Δ = 34° 07' 01.1" (LT)
D = 11° 27' 33.0"
L = 297.73'
T = 153.42'
R = 500.00'
SE = 0.02
Roff = 52'

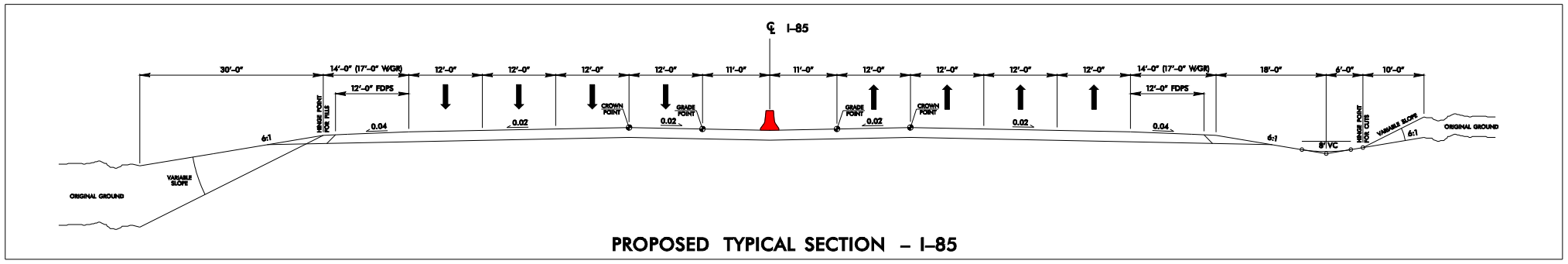
℄ I-85
30'-0"
14'-0" (17'-0" WGR)
12'-0" FDPS
12'-0"
11'-0"
18'-0"
6'-0"
10'-0"
6:1
VARIABLE SLOPE
ORIGINAL GROUND
HINGE POINT FOR FILLS
0.04
0.02
CROWN POINT
GRADE POINT
8' VC
HINGE POINT FOR CUTS
VARIABLE SLOPE

PROPOSED TYPICAL SECTION – I-85

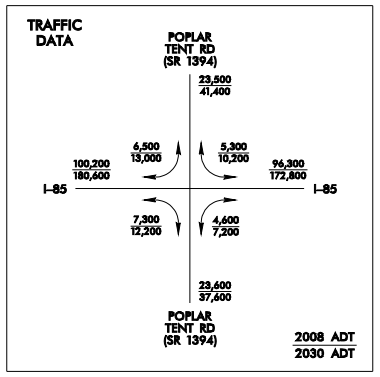
TRAFFIC DATA
POPLAR TENT RD (SR 1394)
23,500
41,400
6,500
13,000
5,300
10,200
100,200
180,600
I-85
96,300
172,800
I-85
7,300
12,200
4,600
7,200
23,600
37,600
POPLAR TENT RD (SR 1394)
2008 ADT
2030 ADT

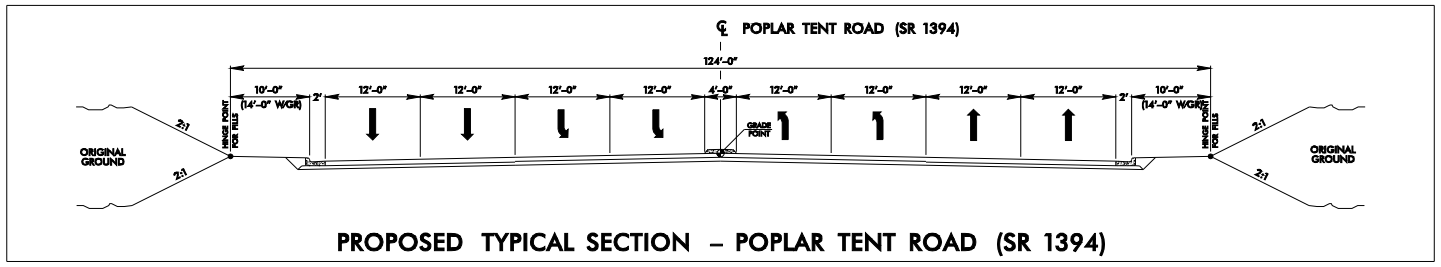
℄ POPLAR TENT ROAD (SR 1394)
124'-0"
10'-0"
(14'-0" WGR)
2'
12'-0"
4'-0"
HINGE POINT FOR FILLS
GRADE POINT
2:1
ORIGINAL GROUND

PROPOSED TYPICAL SECTION – POPLAR TENT ROAD (SR 1394)

(235)	CLINE L KING
(236)	POPLIN DILLARD G
(237)	POPLAR TENT PRESBYTERIAN CH
(238)	BARBOUR ROBERT C & WF
(239)	OTN INVESTMENTS INC/NC CORP
(240)	BARBEE THOMAS EDWARD & ANNA L
(241)	UNITED OIL OF THE CAROLINAS IN
(242)	SECURITY OIL CO INC
(243)	SP REALTY NO 2 LLC
(244)	CRAIG LOUISE C
(247)	CITY OF CONCORD
(346)	JENSTAR PROP OF CONCORD LLC/NC
(348)	CLINE IVEY WAYNE & WIFE
(349)	MABREY CRAVEN C JR
(350)	TAYLOR LARRY EUGENE
(679)	CARRIKER C OWEN JR
(680)	CLINE DAVID E JR
(681)	ALLISON TODD LACY & WF
(682)	CLINE L KING
(683)	CLINE DAVID E SR

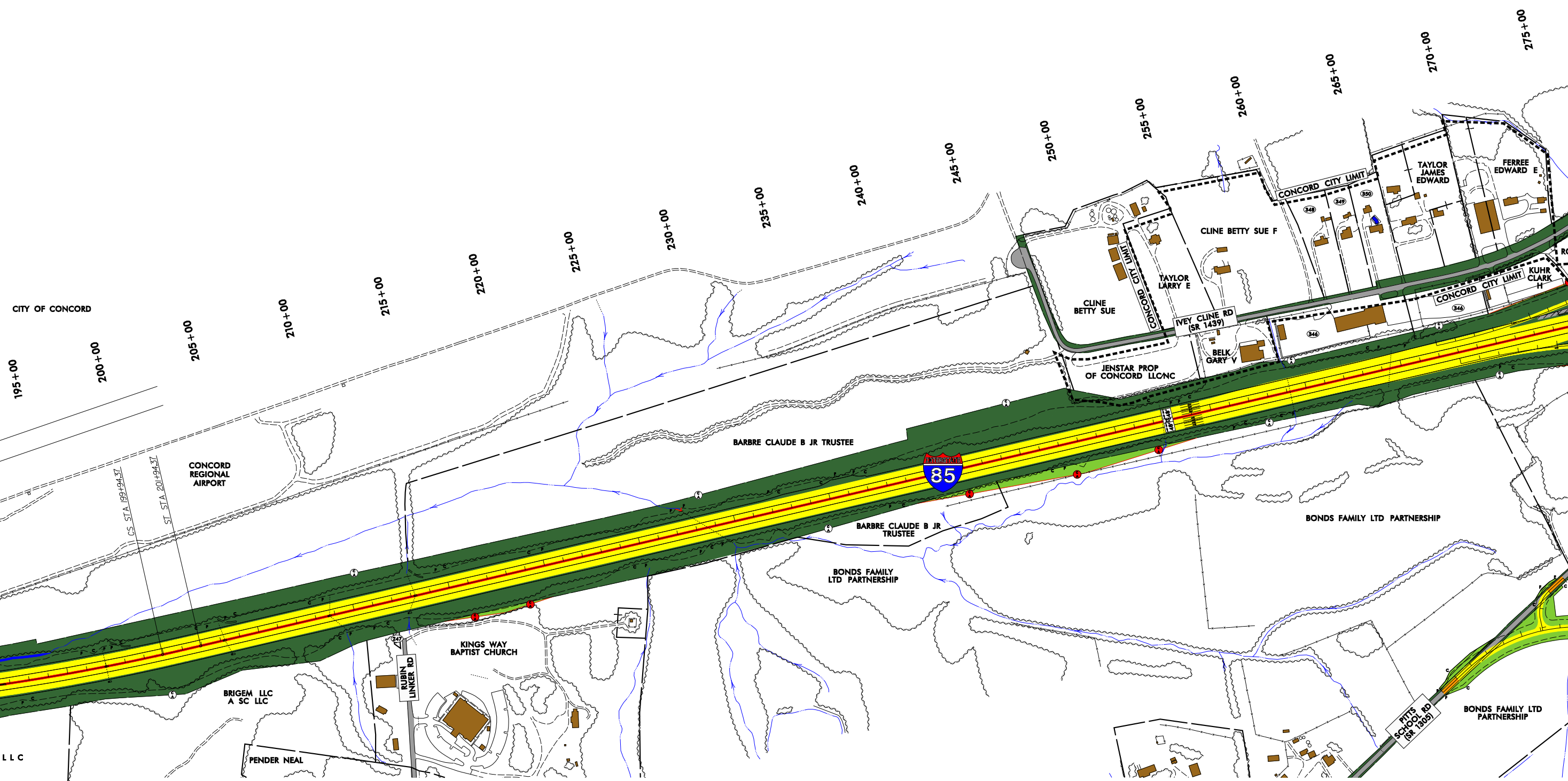
195+00
200+00
205+00
210+00
215+00
220+00
225+00
230+00
235+00
240+00
245+00
250+00
255+00
260+00
265+00
270+00
275+00
CITY OF CONCORD
CONCORD REGIONAL AIRPORT
CS STA 199+94.37
ST STA 201+94.37
BARBRE CLAUDE B JR TRUSTEE
BARBRE CLAUDE B JR TRUSTEE
85
BONDS FAMILY LTD PARTNERSHIP
BONDS FAMILY LTD PARTNERSHIP
BONDS FAMILY LTD PARTNERSHIP
CLINE BETTY SUE
CLINE BETTY SUE F
CONCORD CITY LIMIT
CONCORD CITY LIMIT
CONCORD CITY LIMIT
TAYLOR LARRY E
TAYLOR JAMES EDWARD
FERREE EDWARD E
KUHR CLARK H
IVEY CLINE RD (SR 1439)
BELK GARY V
JENSTAR PROP OF CONCORD LLC/NC
346
348
349
350
247
RUBIN LINKER RD
KINGS WAY BAPTIST CHURCH
BRIGEM LLC A SC LLC
PENDER NEAL
LLC
PITTS SCHOOL RD (SR 1305)

-RPIA- CURVE DATA

PIs STA 17+60.00
Θs = 1° 08' 45.3"
Ls = 240.00'
LT = 160.00'
ST = 80.00'
SE = 0.04

PI STA 19+13.91
△ = 1° 24' 41.2" (RT)
D = 0° 57' 17.7"
L = 147.81'
T = 73.91'
R = 6,000.00'

PIs STA 20+67.81
Θs = 1° 08' 45.3"
Ls = 240.00'
LT = 160.00'
ST = 80.00'
SE = 0.04

PIs STA 26+61.25
Θs = 7° 09' 43.1"
Ls = 200.00'
LT = 133.44'
ST = 66.77'
SE = 0.02

PI STA 29+10.39
△ = 25° 42' 47.4" (LT)
D = 7° 09' 43.1"
L = 359.02'
T = 182.59'
R = 800.00'

-RPIB- CURVE DATA

PIs STA 11+33.34
Θs = 1° 54' 35.5"
Ls = 200.00'
LT = 133.34'
ST = 66.67'
SE = 0.04

PI STA 13+21.42
△ = 4° 38' 06.7" (LT)
D = 1° 54' 35.5"
L = 242.70'
T = 121.42'
R = 3,000.00'

PIs STA 15+09.37
Θs = 1° 54' 35.5"
Ls = 200.00'
LT = 133.34'
ST = 66.67'
SE = 0.04

PIs STA 23+76.04
Θs = 1° 54' 35.5"
Ls = 200.00'
LT = 133.34'
ST = 66.67'
SE = 0.02

PI STA 26+37.53
△ = 7° 25' 53.6" (RT)
D = 1° 54' 35.5"
L = 389.11'
T = 194.83'
R = 3,000.00'

-RPIC- CURVE DATA

PIs STA 11+33.34
Θs = 1° 54' 35.5"
Ls = 200.00'
LT = 133.34'
ST = 66.67'
SE = 0.04

PI STA 16+58.89
△ = 17° 23' 37.2" (RT)
D = 1° 54' 35.5"
L = 910.73'
T = 458.89'
R = 3,000.00'

PIs STA 21+77.40
Θs = 1° 54' 35.5"
Ls = 200.00'
LT = 133.34'
ST = 66.67'
SE = 0.04

PIs STA 25+94.34
Θs = 11° 27' 33.0"
Ls = 200.00'
LT = 133.61'
ST = 66.92'
SE = 0.02

PI STA 27+05.98
△ = 10° 20' 33.3" (LT
D = 11° 27' 33.0"
L = 90.26'
T = 45.25'
R = 500.00'

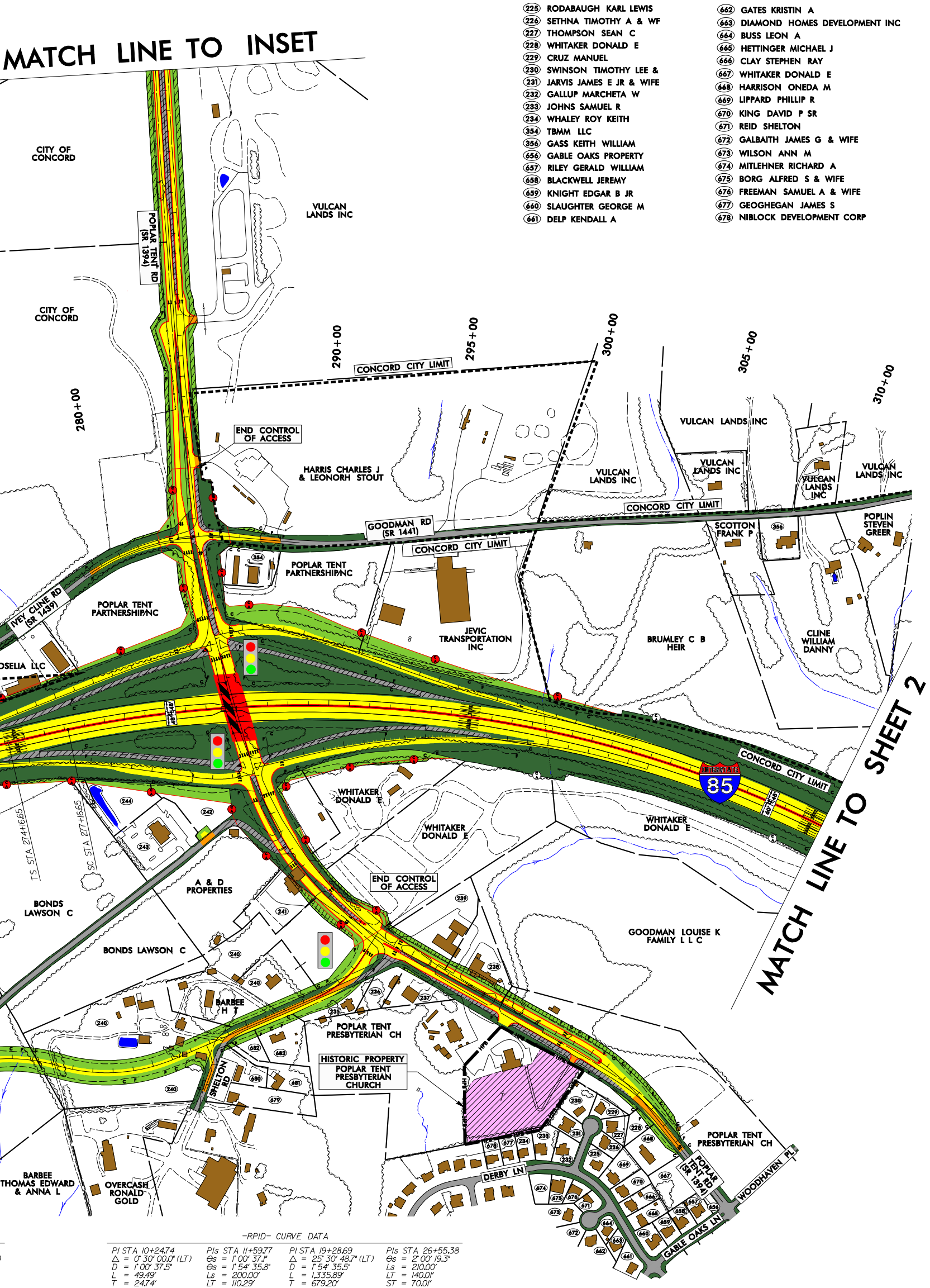
MATCH LINE TO INSET
MATCH LINE TO SHEET 2
CITY OF CONCORD
VULCAN LANDS INC
POPLAR TENT RD (SR 1394)
CONCORD CITY LIMIT
GOODMAN RD (SR 1441)
END CONTROL OF ACCESS
HARRIS CHARLES J & LEONORH STOUT
POPLAR TENT PARTNERSHIP/NC
IVEY CLINE RD (SR 1439)
JEVIC TRANSPORTATION INC
BRUMLEY C B HEIR
CLINE WILLIAM DANNY
SCOTTON FRANK P
POPLIN STEVEN GREER
WHITAKER DONALD E
A & D PROPERTIES
BONDS LAWSON C
GOODMAN LOUISE K FAMILY L L C
POPLAR TENT PRESBYTERIAN CH
HISTORIC PROPERTY POPLAR TENT PRESBYTERIAN CHURCH
BARBEE H T
SHELTON RD
BARBEE THOMAS EDWARD & ANNA L
OVERCASH RONALD GOLD
DERBY LN
GABLE OAKS LN
WOODHAVEN PL
85
280+00
290+00
295+00
300+00
305+00
310+00

225 RODABAUGH KARL LEWIS
226 SETHNA TIMOTHY A & WF
227 THOMPSON SEAN C
228 WHITAKER DONALD E
229 CRUZ MANUEL
230 SWINSON TIMOTHY LEE &
231 JARVIS JAMES E JR & WIFE
232 GALLUP MARCHETA W
233 JOHNS SAMUEL R
234 WHALEY ROY KEITH
354 TBMM LLC
356 GASS KEITH WILLIAM
656 GABLE OAKS PROPERTY
657 RILEY GERALD WILLIAM
658 BLACKWELL JEREMY
659 KNIGHT EDGAR B JR
660 SLAUGHTER GEORGE M
661 DELP KENDALL A
662 GATES KRISTIN A
663 DIAMOND HOMES DEVELOPMENT INC
664 BUSS LEON A
665 HETTINGER MICHAEL J
666 CLAY STEPHEN RAY
667 WHITAKER DONALD E
668 HARRISON ONEDA M
669 LIPPARD PHILLIP R
670 KING DAVID P SR
671 REID SHELTON
672 GALBAITH JAMES G & WIFE
673 WILSON ANN M
674 MITLEHNER RICHARD A
675 BORG ALFRED S & WIFE
676 FREEMAN SAMUEL A & WIFE
677 GEOGHEGAN JAMES S
678 NIBLOCK DEVELOPMENT CORP

-RPID- CURVE DATA

PI STA 10+24.74
Δ = 0° 30′ 00.0″ (LT)
D = 1° 00′ 37.5″
L = 49.49′
T = 24.74′
R = 5,670.58′

PIs STA 11+59.77
θs = 1° 00′ 37.1″
θs = 1° 54′ 35.8″
Ls = 200.00′
LT = 110.29′
ST = 89.75′
SE = 0.04

PI STA 19+28.69
Δ = 25° 30′ 48.7″ (LT)
D = 1° 54′ 35.5″
L = 1,335.89′
T = 679.20′
R = 3,000.00′

PIs STA 26+55.38
θs = 2° 00′ 19.3″
Ls = 210.00′
LT = 140.01′
ST = 70.01′
SE = 0.04

NOISE SENSITIVE AREA

THE LABELED AREAS INDICATE NOISE-SENSITIVE LOCATIONS FOR WHICH POTENTIAL NOISE BARRIERS HAVE BEEN IDENTIFIED. MORE DETAILED ANALYSES WILL OCCUR DURING FINAL PROJECT DESIGN TO DETERMINE WETHER THESE POTENTIAL BARRIER LOCATIONS MEET THE REASONABLE AND FEASIBLE CRITERIA WITHIN THE NCDOT TRAFFIC NOISE ABATEMENT POLICY. IF THESE CRITERIA ARE MET, BARRIER CONSTRUCTION WILL OCCUR PENDING PUBLIC APPROVAL.

DESIGN DATA

Functional Class. = Interstate
Design Speed = 70 mph
Max. Superelev. = 0.08

PRELIMINARY PLANS
DO NOT USE FOR CONSTRUCTION

INCOMPLETE PLANS
DO NOT USE FOR R/W ACQUISITION

200′ 0′ 200′ 400′
100′
(ENGLISH)

LEGEND

🟫	BUILDINGS
🟩	EXISTING RIGHT OF WAY
🟩	PROPOSED RIGHT OF WAY
▨	ALL EASEMENTS
⬜	EXISTING ROADWAY
▨	EXISTING ROADWAY TO BE REMOVED
🟧	EXISTING ROADWAY TO BE RESURFACED
🟨	PROPOSED ROADWAY
▨	FUTURE ROADWAY
🟥	PROPOSED STRUCTURES, ISLAND, CURB AND GUTTER
▨	EXISTING STRUCTURES, ISLAND, CURB AND GUTTER TO BE RETAINED
▨	EXISTING STRUCTURES, ISLAND, CURB AND GUTTER TO BE REMOVED
🟥	FUTURE STRUCTURES, ISLAND, CURB AND GUTTER
🟦	LAKES, RIVER, STREAMS AND PONDS
🟪	UTILITY EASEMENT
▨	CEMETERIES
▨	NOISE SENSITIVE AREA
C A	PROPOSED CONTROL OF ACCESS
C A	EXISTING CONTROL OF ACCESS
2008 2030	PRESENT ADT FUTURE ADT
— —	PROPERTY LINES
- - - -	CITY LIMITS
●	EXISTING TRAFFIC SIGNAL
●	PROPOSED TRAFFIC SIGNAL
HPB	HISTORIC PROPERTY
WLB	WETLAND LIMITS BOUNDARY

INSET

PROPOSED INTERSECTION:

POPLAR TENT RD (SR 1394) &
DERITA RD (SR 1445)/
ODELL SCHOOL RD (SR 1442)

352 VIRPUR JALARAM LLC
353 ACCEL PROPERTIES LLC

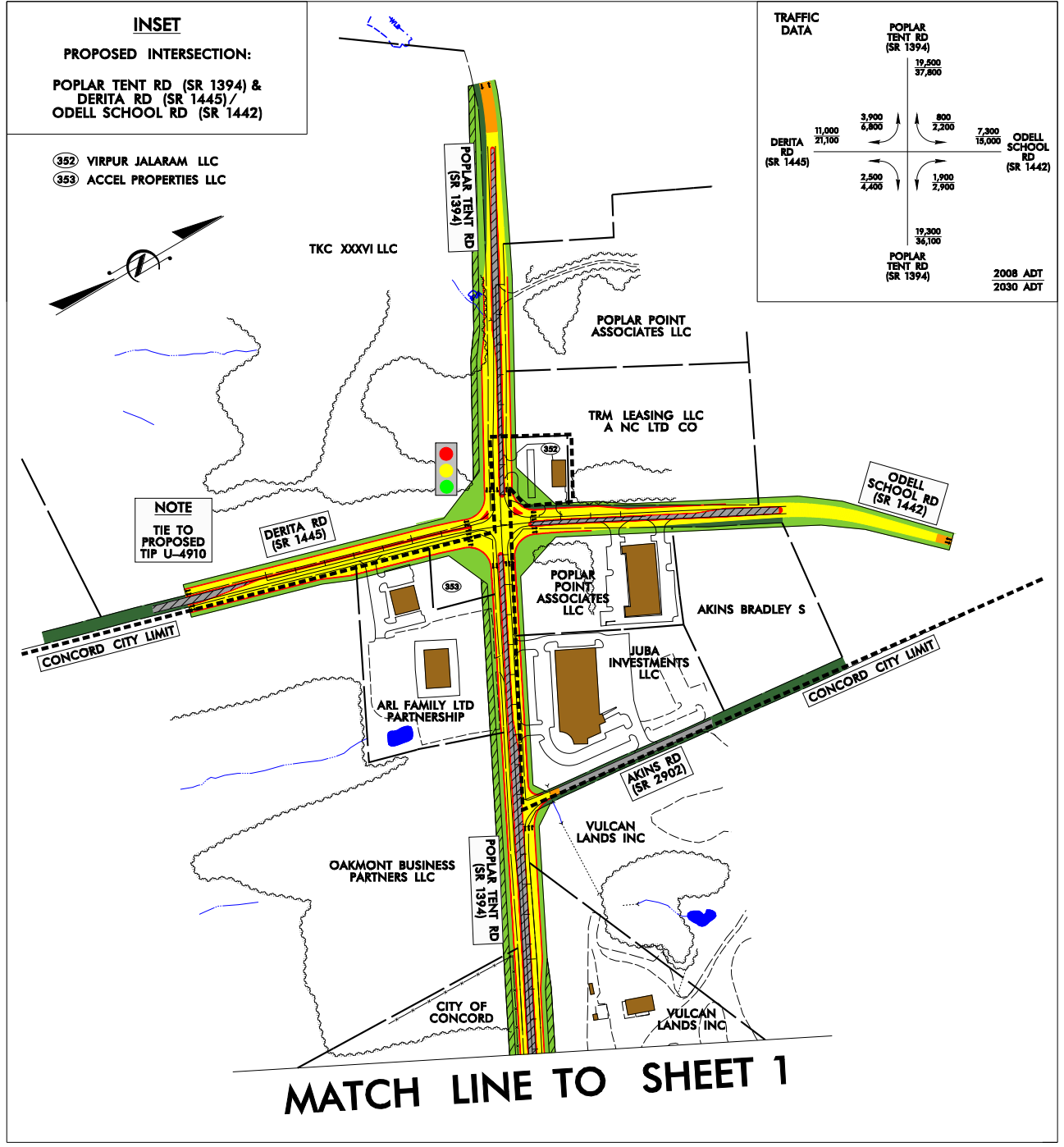
TRAFFIC DATA
POPLAR TENT RD (SR 1394)
19,500 / 37,800
3,900 / 6,800
800 / 2,200
11,000 / 21,100
7,300 / 15,000
DERITA RD (SR 1445)
ODELL SCHOOL RD (SR 1442)
2,500 / 4,400
1,900 / 2,900
19,300 / 36,100
POPLAR TENT RD (SR 1394)
2008 ADT
2030 ADT
TKC XXXVI LLC
POPLAR POINT ASSOCIATES LLC
TRM LEASING LLC A NC LTD CO
NOTE
TIE TO PROPOSED TIP U-4910
DERITA RD (SR 1445)
ODELL SCHOOL RD (SR 1442)
POPLAR POINT ASSOCIATES LLC
AKINS BRADLEY S
JUBA INVESTMENTS LLC
ARL FAMILY LTD PARTNERSHIP
AKINS RD (SR 2902)
CONCORD CITY LIMIT
VULCAN LANDS INC
OAKMONT BUSINESS PARTNERS LLC
CITY OF CONCORD
POPLAR TENT RD (SR 1394)
MATCH LINE TO SHEET 1

DESIGN PUBLIC HEARING MAP

PROJECT 34187.1.1 (I-3803B)
F.A. PROJECT NHIMF-85-2(51)47
MECKLENBURG & CABARRUS COUNTIES

I-85 FROM I-485 TO NC 73
IN CABARRUS COUNTY

ROLL 1 OF 2