PRELIMINARY DESIGN MAP
US 64 ASHEBORO BYPASS & ZOO CONNECTOR
RANDOLPH COUNTY

F.A. PROJECT NHF-64(19)
WBS # 34450.1.1 TIP NO. R-2536
ROLL 1 OF 1 JANUARY 2015

FUNCTIONAL CLASSIFICATION: RURAL COLLECTOR
DESIGN SPEED: 50-60 MPH
MAXIMUM SUPERELEVATION: 8%

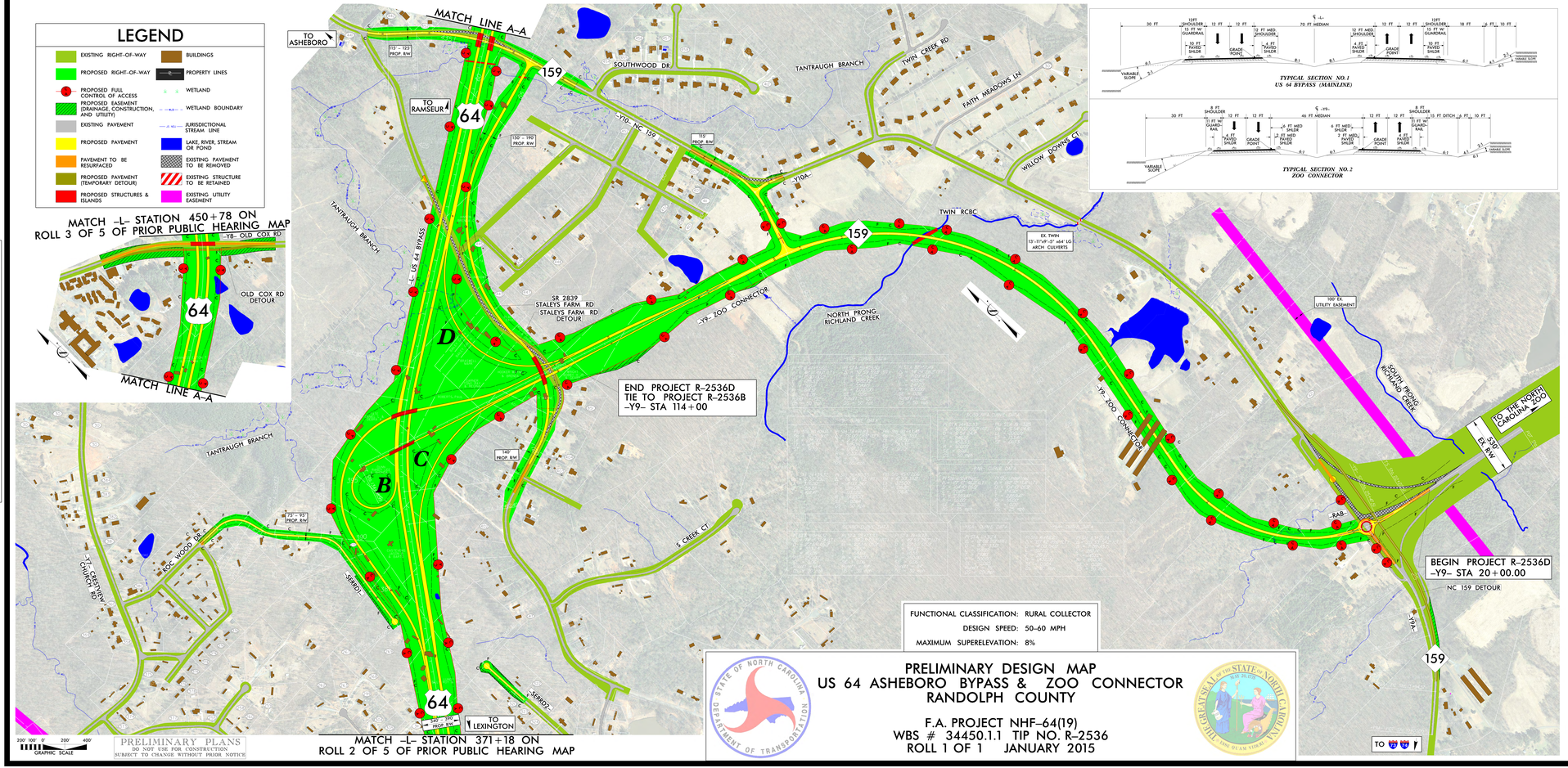

LEGEND

- EXISTING RIGHT-OF-WAY
- PROPOSED RIGHT-OF-WAY
- PROPOSED FULL CONTROL OF ACCESS
- PROPOSED EASEMENT (DRAINAGE, CONSTRUCTION, AND UTILITY)
- EXISTING PAVEMENT
- PROPOSED PAVEMENT
- PAVEMENT TO BE RESURFACED
- PROPOSED PAVEMENT (TEMPORARY DETOUR)
- PROPOSED STRUCTURES & ISLANDS
- BUILDINGS
- PROPERTY LINES
- WETLAND
- WETLAND BOUNDARY
- JURISDICTIONAL STREAM LINE
- LAKE, RIVER, STREAM OR POND
- EXISTING PAVEMENT TO BE REMOVED
- EXISTING STRUCTURE TO BE RETAINED
- EXISTING UTILITY EASEMENT

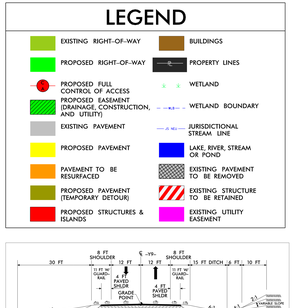

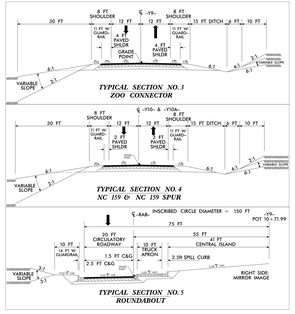

(1) UNKNOWN	(16) LINDER BOYD HENDERSON III
(2) HERNANDEZ SERRANDO DIAZ	(17) KING MILTON CLAY
(3) FARBROUGH ROY CHARLES & L.	(18) HAYES CHRISTOPHER BOYD
(4) ANDRADE CECILIO A & MARIA	(19) MOODY FAITH A
(5) DAVIDSON PATTY GILLESPIE	(20) HONEY LAND LLC
(6) ORTIZ JORGE M & SANTOS C	(21) BRYANT DAVID
(7) MORALES RODOLFO	(22) CORBETT DWIGHT LEE
(8) ESCOBAR JOSE P & ANGELICA	(23) NOLE CLAUDE ALLEN
(9) SIERRA JOSE M & MARIA & D	(24) MABEL STEPHANIE
(10) LOPEZ PEDRO RUBIO	(25) SNOLETARY CHRISTOPHER
(11) DAVIS RAY & LYNN CRIBB	(26) LAW HOWARD C & DONNA W
(12) JAS MASTER CAPITAL LLC	(27) BUNTING JERRY D & BRENDA
(13) REYES ERASMO M & TONYA M	(28) COOPER JERALDINE & SHARON
(14) MARTINEZ MANUEL M & SERN	(29) BEANE TIMOTHY CRAIG & ELA
(15) RADE JAMES EDWARD	(30) SHELTON JAMES P
(16) SAONA SERRANDO & ASUN B	(31) THOMAS EMMA
(17) DURANTE TOLEDO B & CARMEN	(32) GONZALES RICHARD HERNANDEZ
(18) LEMUS MARTIN C	(33) SELLARS ALMIRA
(19) SMITH ELLIAT ROY	(34) BROWNE MARY ALICE
(20) CARTER SHAWN DEAN	(35) JOYCE TONY LEE & KIMBERLY
(21) CORDER DEBBIE	(36) ROBBINS DUKE TRUSTEE
(22) FLETCHER TAMMY D	(37) HUSSEY, BRADLEY
(23) KINNEY FRANK EDWARD	(38) GREENE FURMAN RAY JR
(24) GARNER GRADY C & AUDREY	(39) MERGO VINCENTA MARIE
(25) GARNER GRADY	(40) THOMPSON RONALD W & PATSY
(26) LONG JOSEPH LEE & ANNIE	(41) MESA, MICHAEL
(27) VAZQUEZ MARTIN R & VICTOR	(42) MORGAN WAYNE P
(28) ALBARRAN NORMA	(43) THOMAS MARY
(29) MARION JUDY PARRISH	(44) BATMAN DAVID & ANGELA
(30) CRAWFORD DONALD E & RUTH	(45) SMITH TAMMY M
(31) SUNRISE & SONS LLC	(46) POP LIVIU E & MARIA
(32) MEJIA HUMBERTO	(47) KEARNS JOSEPH WILSON & JANET JONES
(33) GONZALEZ PORFIRIO RUBIO	(48) THOMPSON MICHAEL D & CATHY P
(34) BYRD CAROLYN ELIZABETH	(49) S.V. INVESTMENTS & PROPERTIES
	(50) STAPLE STORE INC. LP

NOTE:
Full Control of Access is defined as a connection to a facility provided only via ramps at interchanges. All cross-streets are grade separated. No private driveway connections are allowed.

PRELIMINARY PLANS
DO NOT USE FOR CONSTRUCTION
SUBJECT TO CHANGE WITHOUT PRIOR NOTICE

200' 100' 0' 200' 400'
GRAPHIC SCALE

PRELIMINARY DESIGN MAP
US 64 ASHEBORO BYPASS & ZOO CONNECTOR
RANDOLPH COUNTY
F.A. PROJECT NHF-64(19)
WBS # 34450.1.1 TIP NO. R-2536
ROLL 1 OF 1 JANUARY 2015