COMBINED PUBLIC HEARING MAP
WBS NO. 34485.1.1 (R-2616)
F.A. PROJECT STP-NHS-601(4)
UNION COUNTY
US 601 FROM NORTH OF THE SOUTH CAROLINA STATE LINE
TO NORTH OF SR 2105 (MARION LEE ROAD)
(ROLL 1 OF 5)

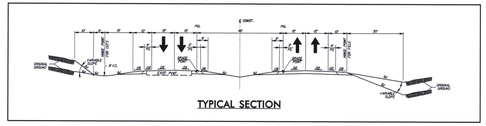

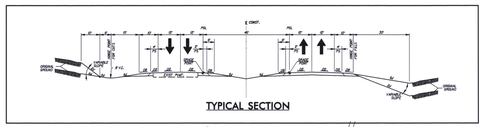

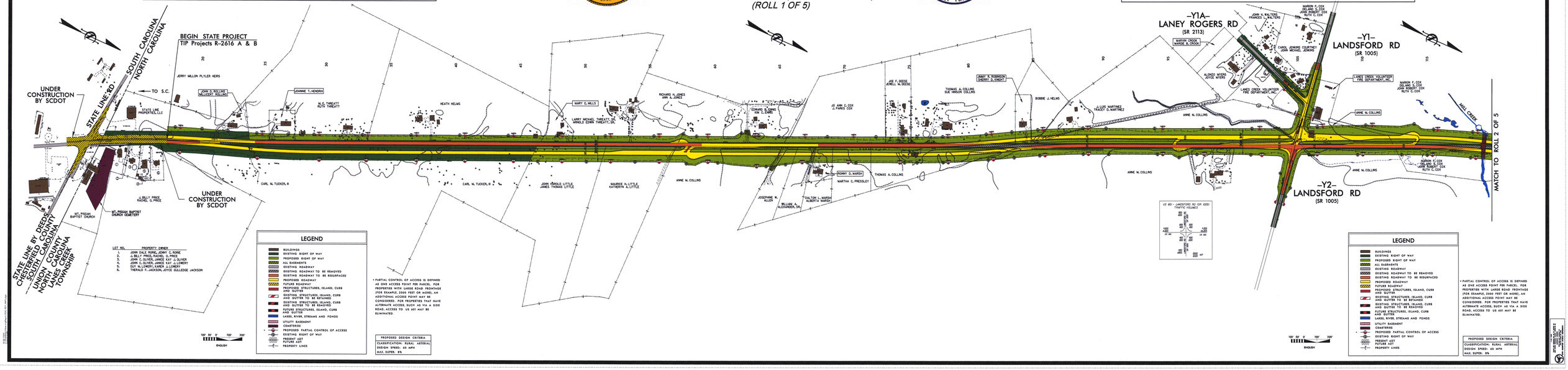

LOT NO. PROPERTY OWNER
1. JOHN DALE ROWE, JENNY C. ROWE
2. J. BILLY PRICE, RACHEL O. PRICE
3. JOHN C. OLIVER, JANICE KAY J. OLIVER
4. JOHN C. OLIVER, JANICE KAY J. LOWERY
5. GUY M. LOWERY, KAREN J. LOWERY
6. THERALD P. JACKSON, JOYCE DULLEDGE JACKSON

* PARTIAL CONTROL OF ACCESS IS DEFINED AS ONE ACCESS POINT PER PARCEL. FOR PROPERTIES WITH LARGE ROAD FRONTAGE (FOR EXAMPLE, 2000 FEET OR MORE), AN ADDITIONAL ACCESS POINT MAY BE CONSIDERED. FOR PROPERTIES THAT HAVE ALTERNATE ACCESS, SUCH AS VIA A SIDE ROAD, ACCESS TO US 601 MAY BE ELIMINATED.