

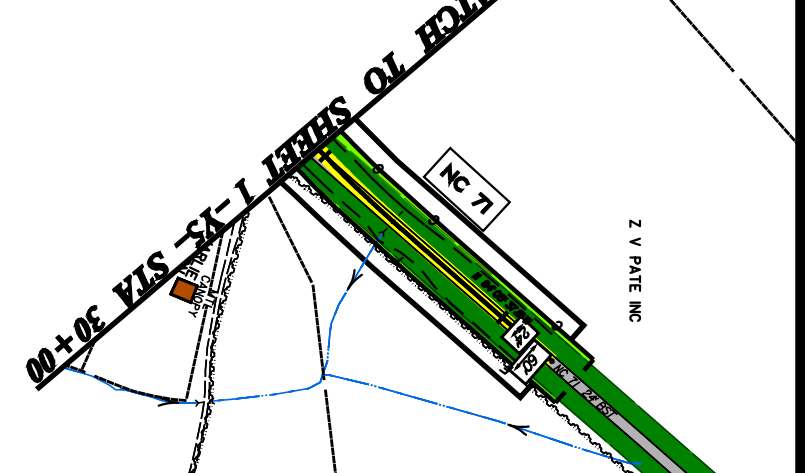


DESIGN PUBLIC HEARING MAP

PROJECT 34817.12 (U-2519)
F.A. PROJECT NHF-DPR-0100(001)

CUMBERLAND AND ROBESON COUNTIES

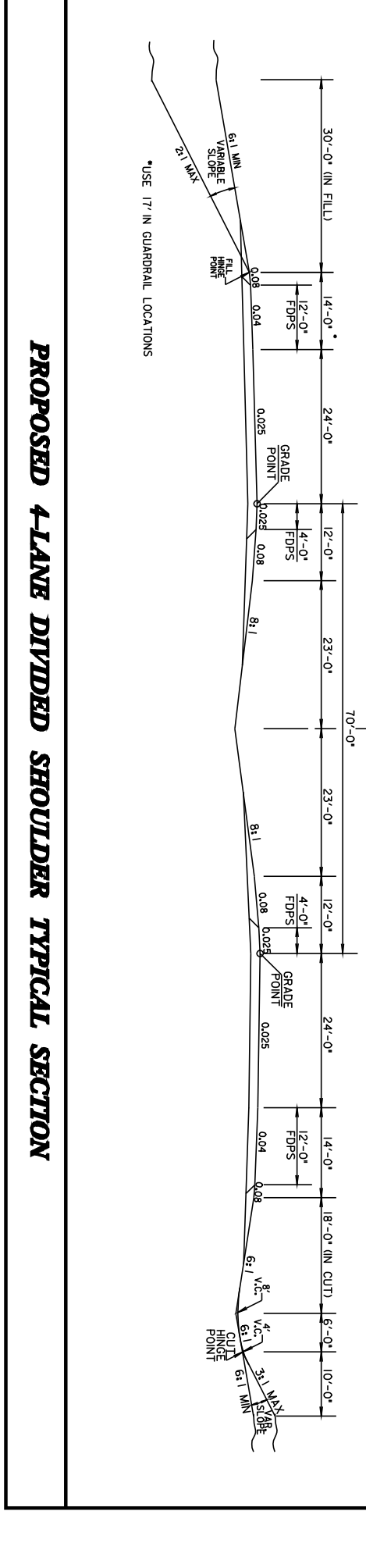
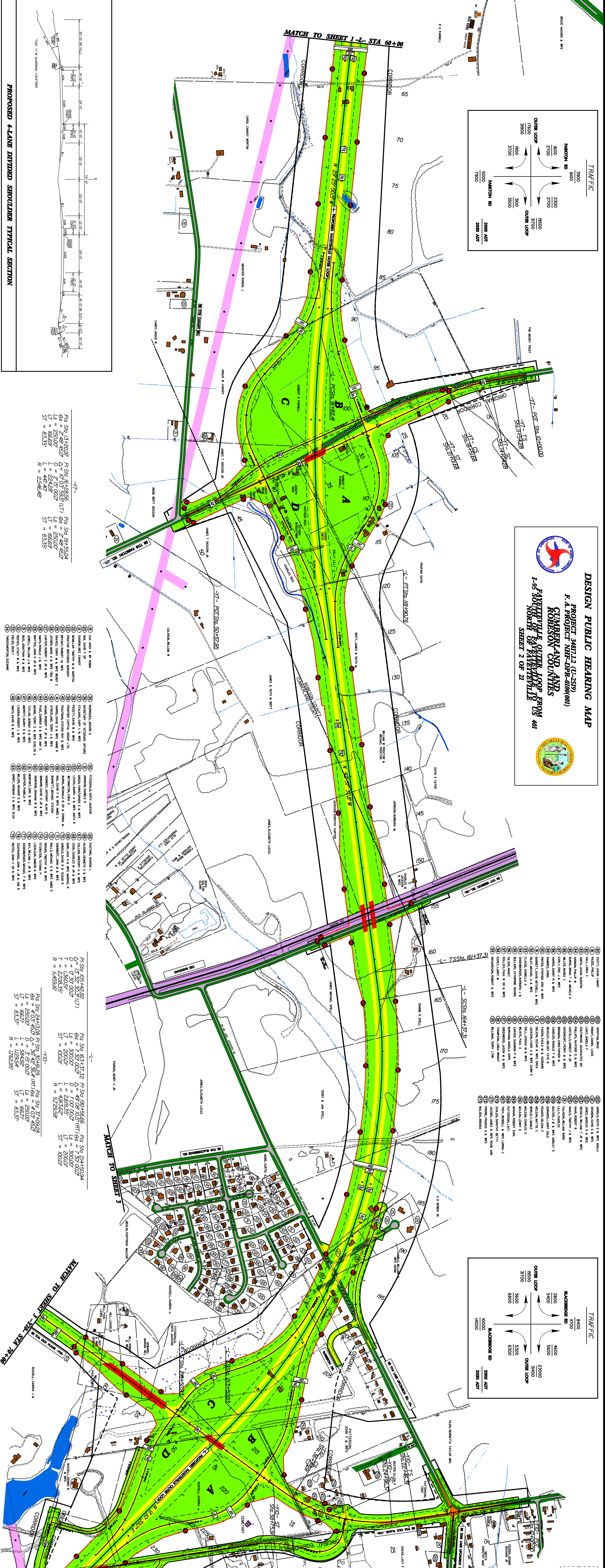
FAYETTEVILLE OUTER LOOP FROM I-95 SOUTH OF FAYETTEVILLE TO US 401
NORTH OF FAYETTEVILLE

SHEET 2 OF 21

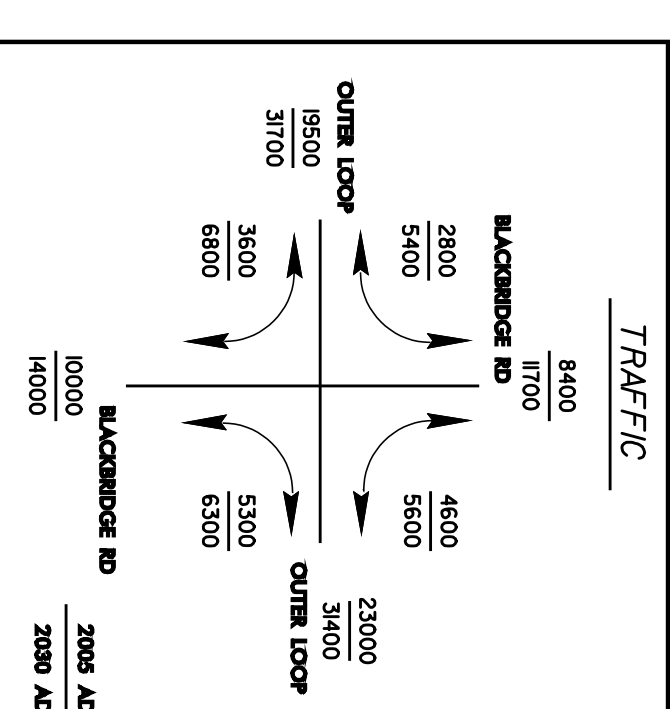


PRELIMINARY PLANS
DO NOT USE FOR CONSTRUCTION
INCOMPLETE PLANS
DO NOT USE FOR ROW ACQUISITION


PRELIMINARY PLANS
DO NOT USE FOR CONSTRUCTION
INCOMPLETE PLANS
DO NOT USE FOR ROW ACQUISITION



DESIGN PUBLIC HEARING MAP
PROJECT 34817.12 (U-2519)
F.A. PROJECT NHF-DPR-0100(001)
CUMBERLAND AND ROBESON COUNTIES
FAYETTEVILLE OUTER LOOP FROM I-95 SOUTH OF FAYETTEVILLE TO US 401
NORTH OF FAYETTEVILLE
SHEET 2 OF 21



PRELIMINARY PLANS
DO NOT USE FOR CONSTRUCTION
INCOMPLETE PLANS
DO NOT USE FOR ROW ACQUISITION



DESIGN PUBLIC HEARING MAP

PROJECT 34817.12 (U-2519)
F.A. PROJECT NHF-DPR-0100(001)

CUMBERLAND AND ROBESON COUNTIES

FAYETTEVILLE OUTER LOOP FROM I-95 SOUTH OF FAYETTEVILLE TO US 401
NORTH OF FAYETTEVILLE

SHEET 2 OF 21

