

05/30/60

CONTRACT: DA00299 WBS ELEMENT: 2016CPT.01.30.10082.1, ETC.

STATE OF NORTH CAROLINA
DIVISION OF HIGHWAYS

BERTIE COUNTY

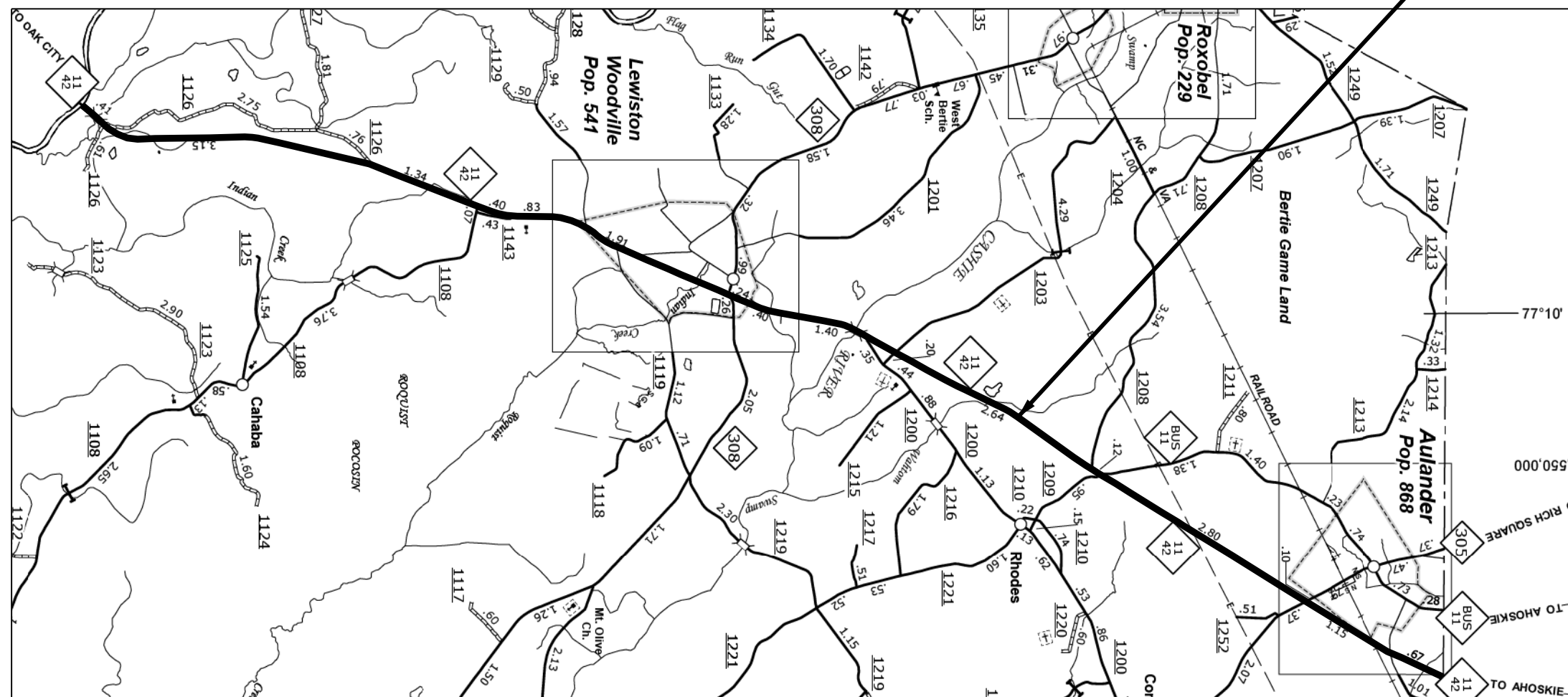
STATE	STATE PROJECT REFERENCE NO.	SHEET NO.	TOTAL SHEETS
N.C.	2016CPT.01.30.10082.1, ETC.	1	
STATE PROJ. NO.	F.A. PROJ. NO.	DESCRIPTION	
2016CPT.01.30.10082.1		MAP 1	



LOCATION: MAP 1 NC 11 FROM HERTFORD COUNTY LINE TO MARTIN COUNTY LINE

TYPE OF WORK: SEALING EXISTING PAVEMENT CRACKS

MAP 1



NOT TO SCALE

PROJECT LENGTH

LENGTH OF MAP 1 = 16.50 MI.

Prepared in the Office of:
DIVISION OF HIGHWAYS

113 Airport Dr., Edenton NC, 27932


2012 STANDARD SPECIFICATIONS

LETTING DATE:

W.B. HOBBS, P.E.
DIVISION PROJECT MANAGER

C.E. SLACHTA
DIVISION PROPOSALS ENGINEER

DIVISION OF HIGHWAYS
STATE OF NORTH CAROLINA



09/08/09

CONTRACT: DA00299 WBS ELEMENT: 2016CPT.01.30.10082.1, ETC.

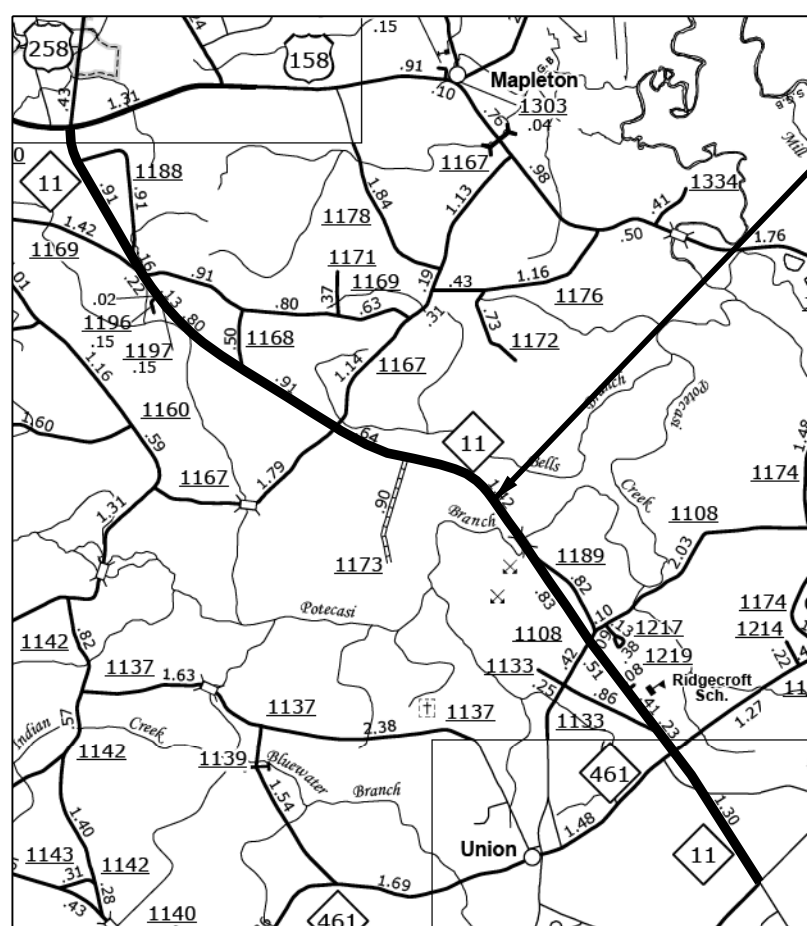
STATE OF NORTH CAROLINA
DIVISION OF HIGHWAYS

HERTFORD COUNTY

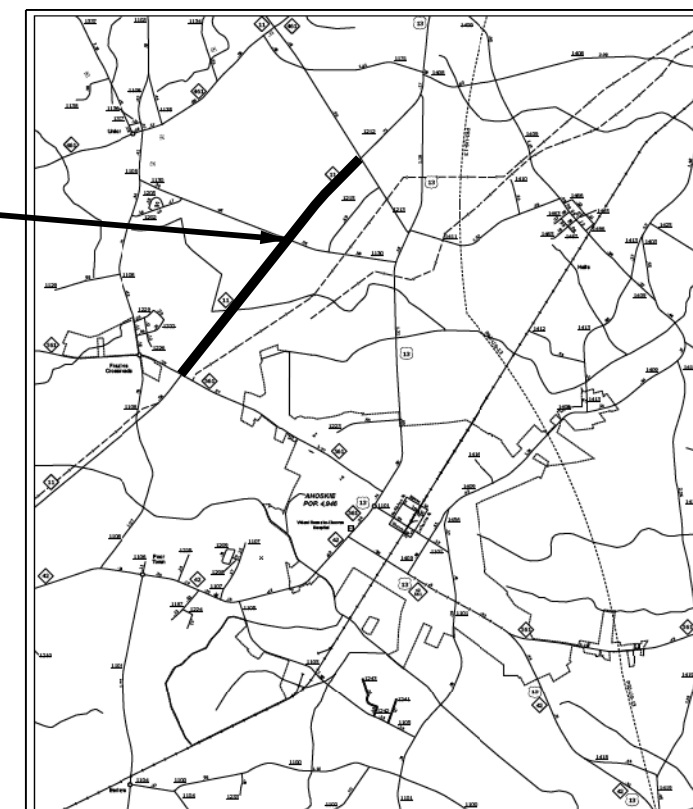
LOCATION: MAP 2 NC 11 FROM US 158 TO SR 1212
MAP 3 NC 11 FROM SR 1212 TO NC 561

TYPE OF WORK: SEALING EXISTING PAVEMENT CRACKS

STATE	STATE PROJECT REFERENCE NO.	SHEET NO.	TOTAL SHEETS
N.C.	2016CPT.01.30.10082.1, ETC.	2	
STATE PROJ. NO.	F.A. PROJ. NO.	DESCRIPTION	
2016CPT.01.30.10462.1		MAP 2	
2016CPT.01.30.10462.1		MAP 3	



MAP 2



MAP 3

NOT TO SCALE

PROJECT LENGTH

LENGTH OF MAP 2 = 8.75 MI.
LENGTH OF MAP 3 = 2.33 MI.

Prepared in the Office of:
DIVISION OF HIGHWAYS
113 Airport Dr., Edenton NC, 27932

2012 STANDARD SPECIFICATIONS

LETTING DATE: _____

W.B. HOBBS, P.E.
DIVISION PROJECT MANAGER

C.E. SLACHTA
DIVISION PROPOSALS ENGINEER

DIVISION OF HIGHWAYS
STATE OF NORTH CAROLINA

09/08/09

CONTRACT: DA00299 WBS ELEMENT: 2016CPT.01.30.10082.1, ETC.

STATE OF NORTH CAROLINA
DIVISION OF HIGHWAYS

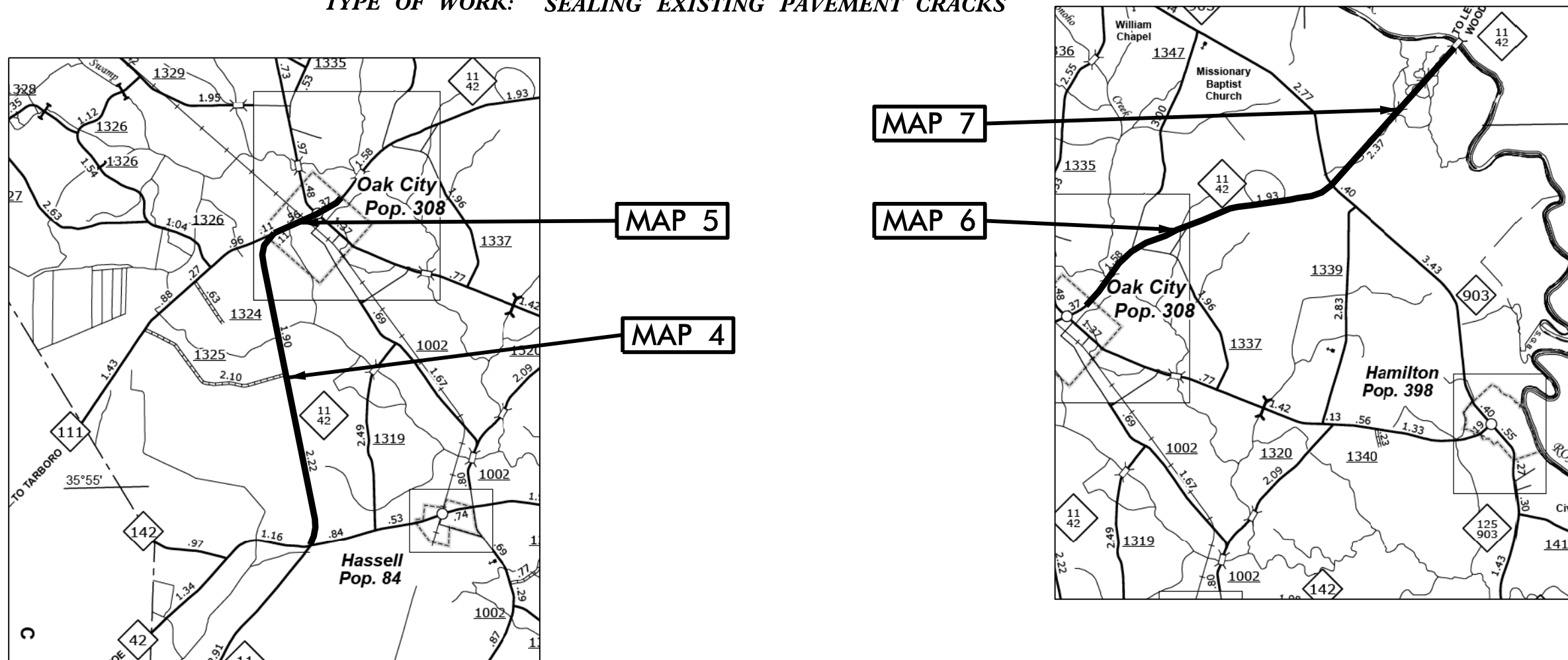
MARTIN COUNTY

STATE	STATE PROJECT REFERENCE NO.	SHEET NO.	TOTAL SHEETS
N.C.	2016CPT.01.30.10082.1, ETC.	3	
STATE PROJ. NO.	F.A. PROJ. NO.	DESCRIPTION	
2016CPT.01.30.10582.1		MAP 4	
2016CPT.01.30.10582.1		MAP 5	
2016CPT.01.30.10582.1		MAP 6	
2016CPT.01.30.10582.1		MAP 7	



LOCATION: MAP 4 NC 11 FROM NC 42 TO NC 111
 MAP 5 NC 11 FROM NC 111 TO END CURB & GUTTER NORTH
 MAP 6 NC 11 FROM END CURB & GUTTER NORTH TO NC 903
 MAP 7 NC 11 FROM NC 903 TO BERTIE COUNTY LINE

TYPE OF WORK: SEALING EXISTING PAVEMENT CRACKS



NOT TO SCALE

PROJECT LENGTH

LENGTH OF MAP 4 = 4.05 MI.
 LENGTH OF MAP 5 = 0.76 MI.
 LENGTH OF MAP 6 = 3.75 MI.
 LENGTH OF MAP 7 = 2.37 MI.

Prepared in the Office of:
DIVISION OF HIGHWAYS
 113 Airport Dr., Edenton NC, 27932


2012 STANDARD SPECIFICATIONS

LETTING DATE:

W.B. HOBBS, P.E.
 DIVISION PROJECT MANAGER

C.E. SLACHTA
 DIVISION PROPOSALS ENGINEER

DIVISION OF HIGHWAYS
 STATE OF NORTH CAROLINA



09/08/09

CONTRACT: DA00299 WBS ELEMENT: 2016CPT.01.30.10082.1, ETC.

STATE OF NORTH CAROLINA
DIVISION OF HIGHWAYS

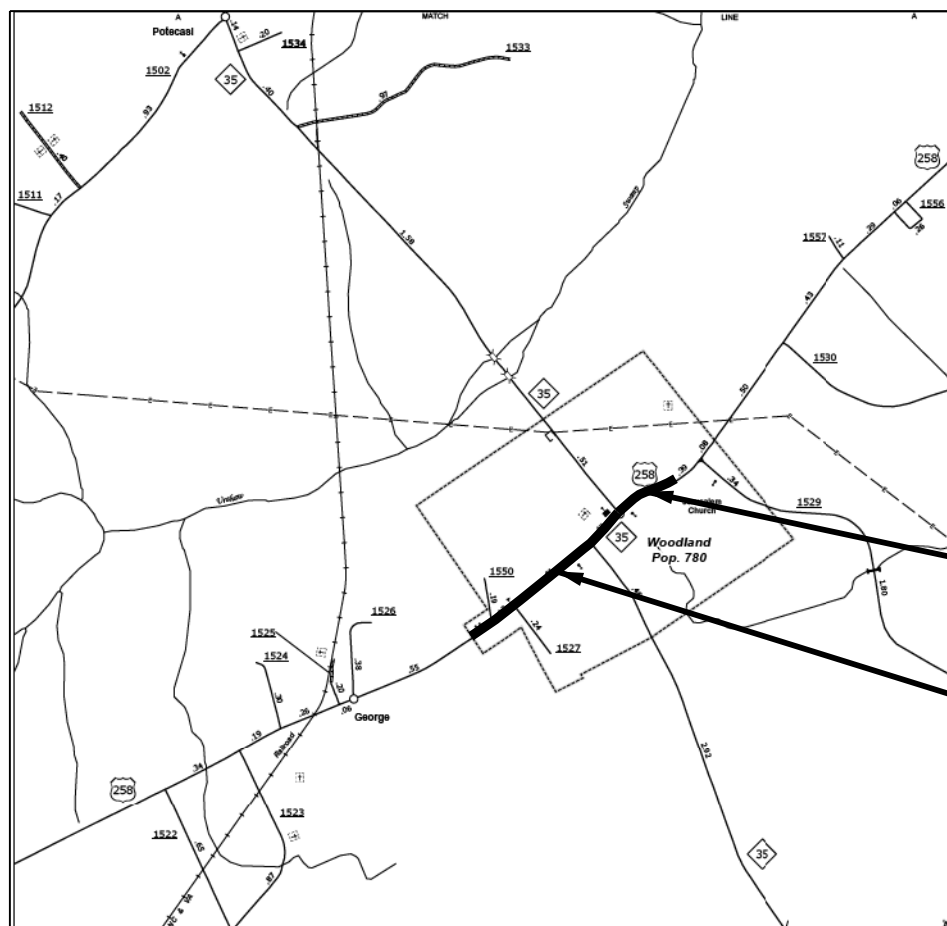
NORTHAMPTON COUNTY

STATE	STATE PROJECT REFERENCE NO.	SHEET NO.	TOTAL SHEETS
N.C.	2016CPT.01.30.10082.1, ETC.	4	
STATE PROJ. NO.	F.A. PROJ. NO.	DESCRIPTION	
2016CPT.01.30.10662.1		MAP 8	
2016CPT.01.30.10662.1		MAP 9	
2016CPT.01.30.10662.1		MAP 10	



LOCATION: MAP 8 US 258 FROM WEST CITY LIMIT WOODLAND TO NC 35
 MAP 9 US 258 FROM NC 35 TO EAST CURB & GUTTER IN WOODLAND
 MAP 10 US 258 FROM EAST CURB & GUTTER IN WOODLAND TO US 158

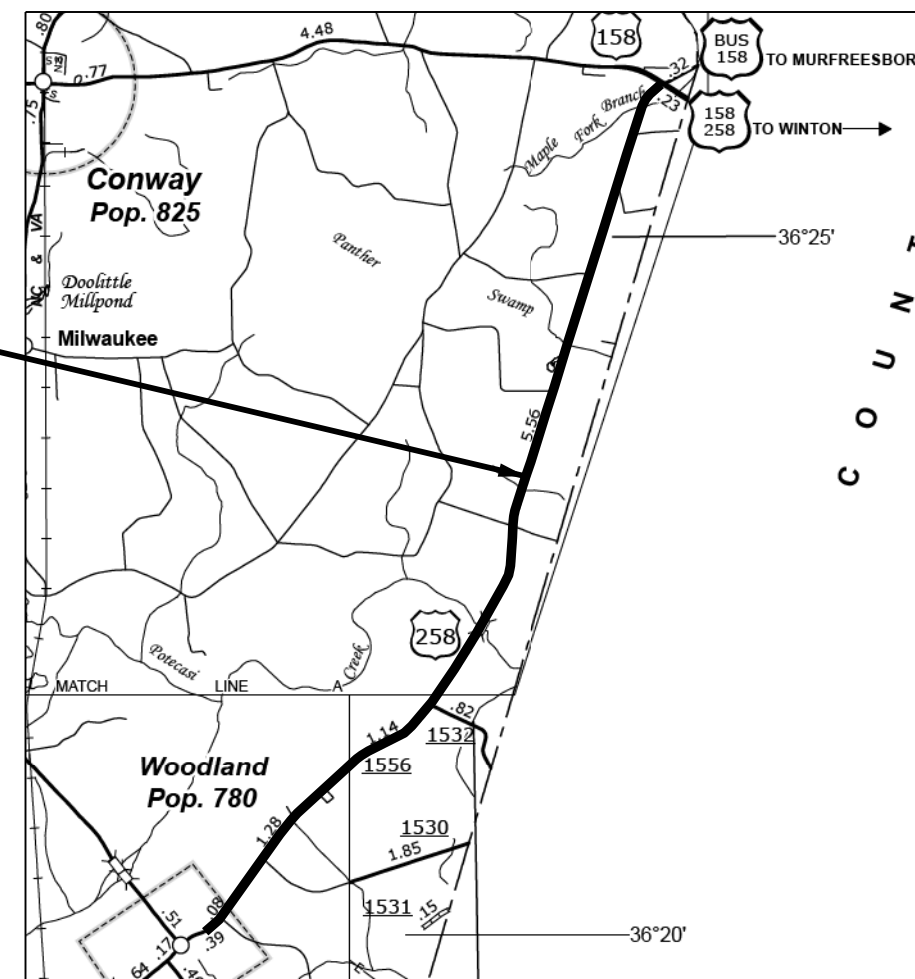
TYPE OF WORK: SEALING EXISTING PAVEMENT CRACKS



MAP 9

MAP 8

MAP 10



NOT TO SCALE

PROJECT LENGTH

LENGTH OF MAP 8 = 1.53 MI.
 LENGTH OF MAP 9 = 0.21 MI.
 LENGTH OF MAP 10 = 8.28 MI.

Prepared in the Office of:
DIVISION OF HIGHWAYS
 113 Airport Dr., Edenton NC, 27932


2012 STANDARD SPECIFICATIONS

LETTING DATE:

W.B. HOBBS, P.E.
 DIVISION PROJECT MANAGER

C.E. SLACHTA
 DIVISION PROPOSALS ENGINEER

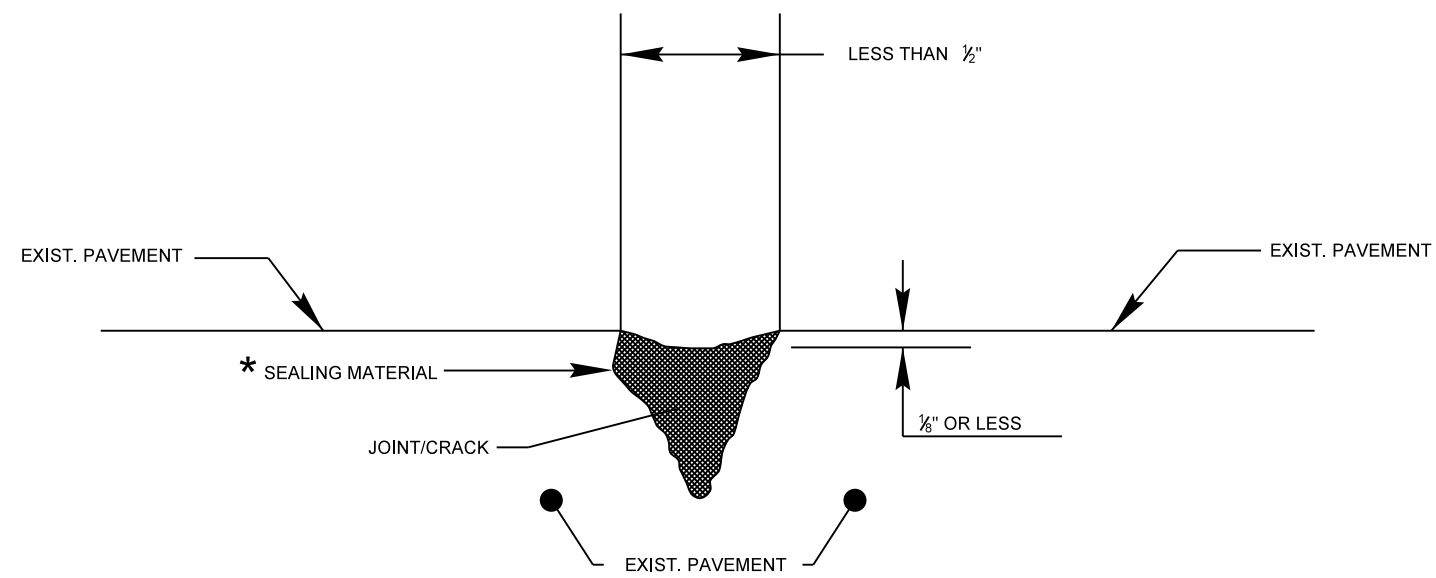
**DIVISION OF HIGHWAYS
 STATE OF NORTH CAROLINA**



NOTES:

* CRACK SEALING MATERIAL SHALL CONSIST OF TYPE 2 PS/AR HOT POURED RUBBER ASPHALT

TYPICAL PAVEMENT CRACK



TYPICAL SECTION NO. 1

NTS