



STATE OF NORTH CAROLINA
DEPARTMENT OF TRANSPORTATION

ROY COOPER
GOVERNOR

J. ERIC BOYETTE
SECRETARY

May 11, 2021

Addendum No. 1

Contract No.: DA00496

WBS Element: 2021CPT.01.05.10281.1 & 49238.3.1

Drainage, Concrete Curb Ramps, Milling and Resurfacing of US 158 in Dare County

To Whom It May Concern:

Reference is made to the proposal and plans previously furnished for this project.

The following revision has been made to the proposal and plans:

Pages 78 - 80, "Bid Form" have been revised to adjust the quantities for "Incidental Milling". Please replace the original Pages 78 – 80 "Bid Form" with the attached revised Pages 78 – 80 "Bid Form".

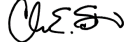
Plan Sheet 2, "Typical Sections #1 & #2" has been revised to clarify the requirements of milling and resurfacing intersections. Please replace the original Plan Sheet 2, "Typical Sections #1 & #2" with the attached revised Plan Sheet 2, "Typical Sections #1 & #2".

Plan Sheet 3, "Typical Section #3" has been revised to clarify the requirements of milling and resurfacing intersections. Please replace the original Plan Sheet 3, "Typical Sections #3" with the attached revised Plan Sheet 3, "Typical Sections #3".

Plan Sheet 4, "Summary of Quantities" has been revised to adjust the quantities for "Incidental Milling". Please replace the original Plan Sheet 4, "Summary of Quantities" with the attached revised Plan Sheet 4, "Summary of Quantities".

The amended EBS File (DA00496.001x) has been uploaded. We apologize for any inconvenience.

Sincerely,

DocuSigned by:

CDAEAC77A6394FB...

C. E. Slachta
Division Contract Engineer

Cc: S. D. Baker, PE
C. W. Bridgers, Jr., PE
R. K. Sawyer, PE
R.W. Midgett, PE
G. A. Byrum, PE
D. B. Otts, PE
J. D. Ryder

County : Dare

Line #	Item Number	Sec #	Description	Quantity	Unit Cost	Amount
ROADWAY ITEMS						
0001	0000100000-N	800	MOBILIZATION	Lump Sum	L.S.	
0002	0318000000-E	300	FOUNDATION CONDITIONING MATERIAL, MINOR STRUCTURES	20 TON		
0003	0320000000-E	300	FOUNDATION CONDITIONING GEOTEXTILE	212 SY		
0004	0546000000-E	310	*** CAA PIPE CULVERTS, ***** THICK (42, 0.105)	120 LF		
0005	1220000000-E	545	INCIDENTAL STONE BASE	39 TON		
0006	1297000000-E	607	MILLING ASPHALT PAVEMENT, **** DEPTH (1.5)	302,813 SY		
0007	1330000000-E	607	INCIDENTAL MILLING	28,488 SY		
0008	1523000000-E	610	ASPHALT CONC SURFACE COURSE, TYPE S9.5C	28,296 TON		
0009	1575000000-E	620	ASPHALT BINDER FOR PLANT MIX	1,698 TON		
0010	1693000000-E	654	ASPHALT PLANT MIX, PAVEMENT REPAIR	52 TON		
0011	1880000000-E	SP	GENERIC PAVING ITEM PATCHING EXISTING PAVEMENT FULL DEPTH, 0-5"	130 TON		
0012	2352000000-N	840	FRAME WITH GRATE, STD 840.**** (03)	2 EA		
0013	2366000000-N	840	FRAME WITH TWO GRATES, STD 840.24	1 EA		
0014	2549000000-E	846	2'-6" CONCRETE CURB & GUTTER	762 LF		
0015	2591000000-E	848	4" CONCRETE SIDEWALK	385 SY		
0016	2600000000-N	848	RETROFIT EXISTING CURB RAMPS	37 EA		
0017	2605000000-N	848	CONCRETE CURB RAMPS	1 EA		

County : Dare

Line #	Item Number	Sec #	Description	Quantity	Unit Cost	Amount
0018	2613000000-N	848	REMOVE AND REPLACE CURB RAMPS	54 EA		
0019	2800000000-N	858	ADJUSTMENT OF CATCH BASINS	21 EA		
0020	2815000000-N	858	ADJUSTMENT OF DROP INLETS	1 EA		
0021	3649000000-E	876	RIP RAP, CLASS B	10 TON		
0022	3656000000-E	876	GEOTEXTILE FOR DRAINAGE	28 SY		
0023	4413000000-E	SP	WORK ZONE ADVANCE/GENERAL WARNING SIGNING	840 SF		
0024	4457000000-N	SP	TEMPORARY TRAFFIC CONTROL	Lump Sum	L.S.	
0025	4688000000-E	1205	THERMOPLASTIC PAVEMENT MARKING LINES (6", 90 MILS)	181,016 LF		
0026	4725000000-E	1205	THERMOPLASTIC PAVEMENT MARKING SYMBOL (90 MILS)	414 EA		
0027	4810000000-E	1205	PAINT PAVEMENT MARKING LINES (4")	181,016 LF		
0028	4835000000-E	1205	PAINT PAVEMENT MARKING LINES (24")	4,379 LF		
0029	4845000000-N	1205	PAINT PAVEMENT MARKING SYMBOL	414 EA		
0030	4890000000-E	SP	GENERIC PAVEMENT MARKING ITEM THERMO LINES, 24" 90 MILS	4,379 LF		
0031	4895000000-N	SP	GENERIC PAVEMENT MARKING ITEM NON-CAST IRON SNOWPLOWABLE PAVEMENT MARKERS, CRYSTAL/RED	1,060 EA		
0032	4895000000-N	SP	GENERIC PAVEMENT MARKING ITEM NON-CAST IRON SNOWPLOWABLE PAVEMENT MARKERS, YELLOW/YELLOW	1,060 EA		
0033	6012000000-E	1610	SEDIMENT CONTROL STONE	22 TON		
0034	6036000000-E	1631	MATTING FOR EROSION CONTROL	15 SY		

County : Dare

Line #	Item Number	Sec #	Description	Quantity	Unit Cost	Amount
0035	6042000000-E	1632	1/4" HARDWARE CLOTH	220		
					LF	
0036	6071012000-E	SP	COIR FIBER WATTLE	30		
					LF	
0037	6084000000-E	1660	SEEDING & MULCHING	0.1		
					ACR	
0038	7180000000-N	1706	BACKPLATE	8		
					EA	
0039	7300000000-E	1715	UNPAVED TRENCHING (*****) (1, 2" PVC)	600		
					LF	
0040	7324000000-N	1716	JUNCTION BOX (STANDARD SIZE)	12		
					EA	
0041	7444000000-E	1725	INDUCTIVE LOOP SAWCUT	14,640		
					LF	
0042	7456000000-E	1726	LEAD-IN CABLE (*****) (14-2)	600		
					LF	

1114/May11/Q753897.1/D156700112000/E42

Total Amount Of Bid For Entire Project :

PAVEMENT SCHEDULE

PROJECT REFERENCE NO.
2021CPT.01.05.10281.1

SHEET NO.
2

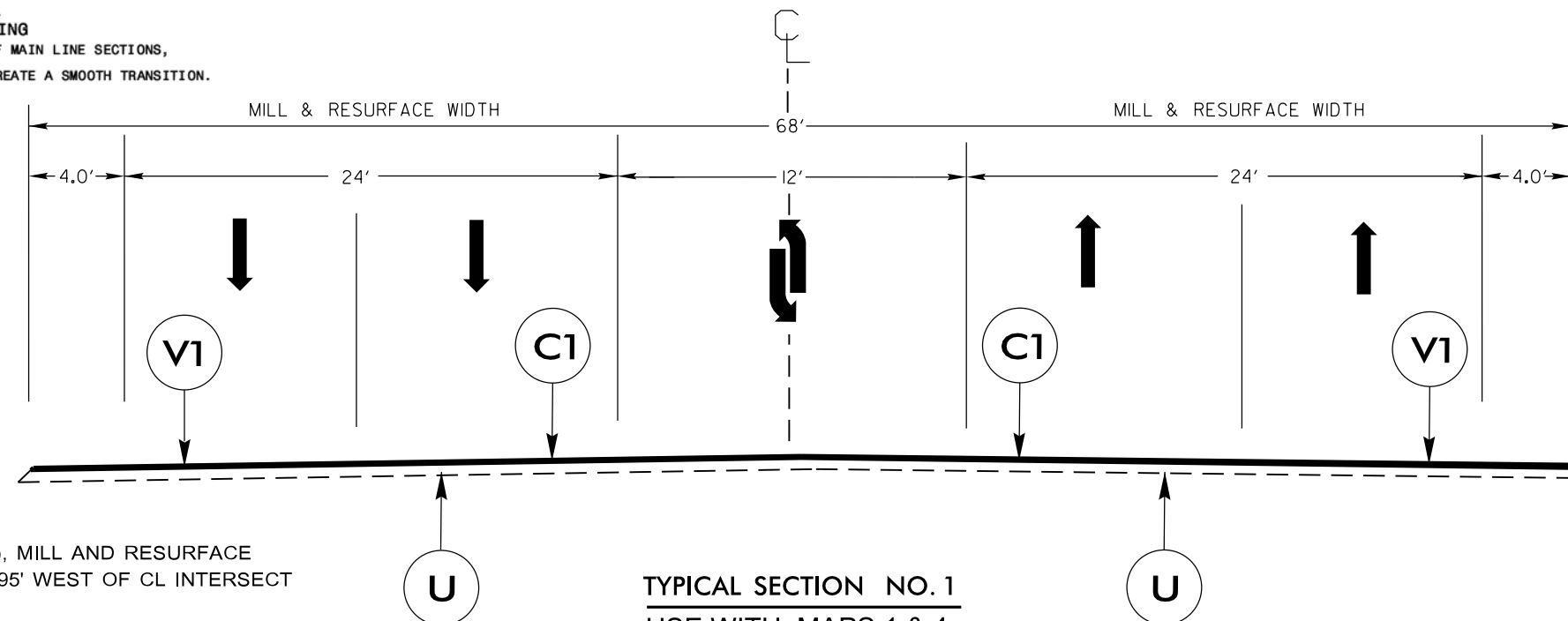
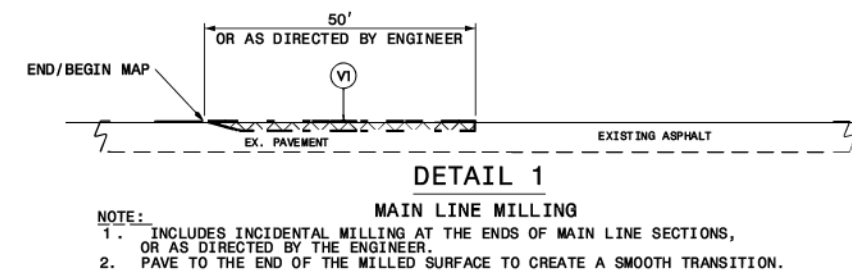
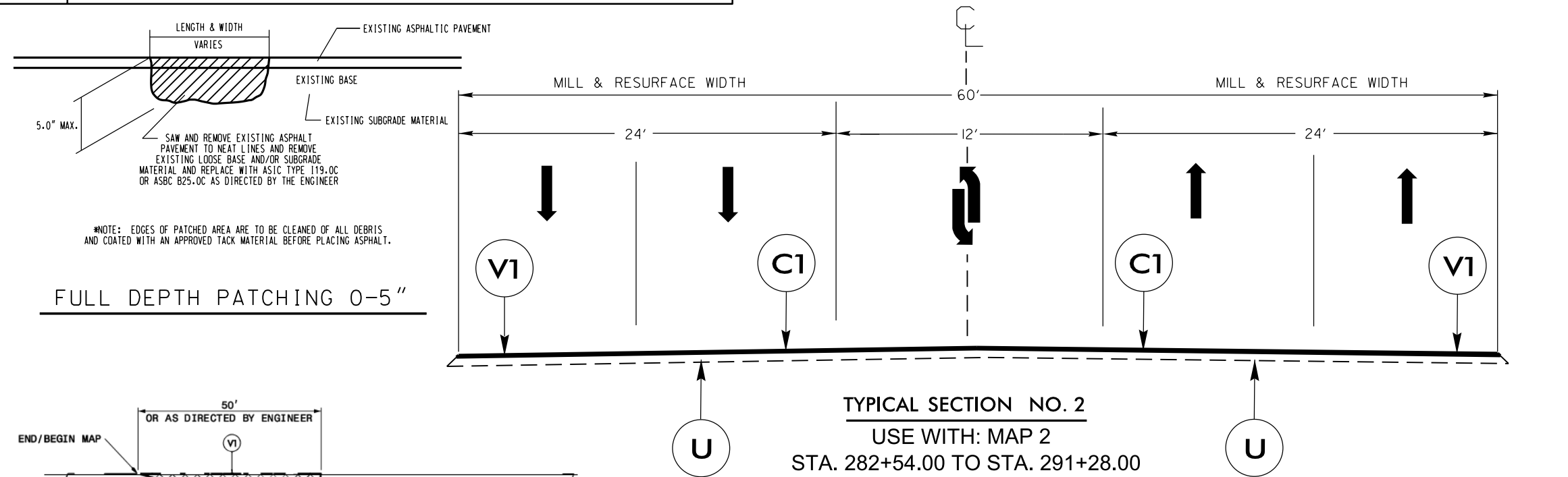
C1	PROP. APPROX. 1.5" ASPHALT CONCRETE SURFACE COURSE, TYPE S9.5C, AT AN AVERAGE RATE OF 168 LBS. PER SQ. YD.
V1	MILLING ASPHALT PAVEMENT. 1.5" IN DEPTH.
U	EXISTING PAVEMENT.

NOTES:

REVISED: 5/11/2021 SPF

* ALL INTERSECTING ROADS ARE TO BE RESURFACED TO THE ENDS OF THEIR RADII, THE MAIN LINE RIGHT OF WAY OR AS DIRECTED BY THE ENGINEER. THIS SHALL INCLUDE ANY TAPERS AND TURN LANES LOCATED BOTH ON THE MAIN LINE OR INTERSECTING PAVED ROADWAY.

* EDGES, PAVEMENT WIDENING, INTERSECTIONS, AND BRIDGE FLARES ARE INCLUDED IN THE SUMMARY OF QUANTITIES



NOTE:
* ON MAP 1 AT SR 1206 (KITTY HAWK RD.), MILL AND RESURFACE TO PAVEMENT JOINT APPROXIMATELY 295' WEST OF CL INTERSECT US 158, OR AS DIRECTED BY ENGINEER.

I:\MAY-2021\0928 US 158 Purposes-DA00496\2021Design Files\2021CPT.01.05.10281.1.D1ddc.sh2.3 & 6.dgn

PAVEMENT SCHEDULE

PROJECT REFERENCE NO.
2021CPT.01.05.10281.1

SHEET NO.
3

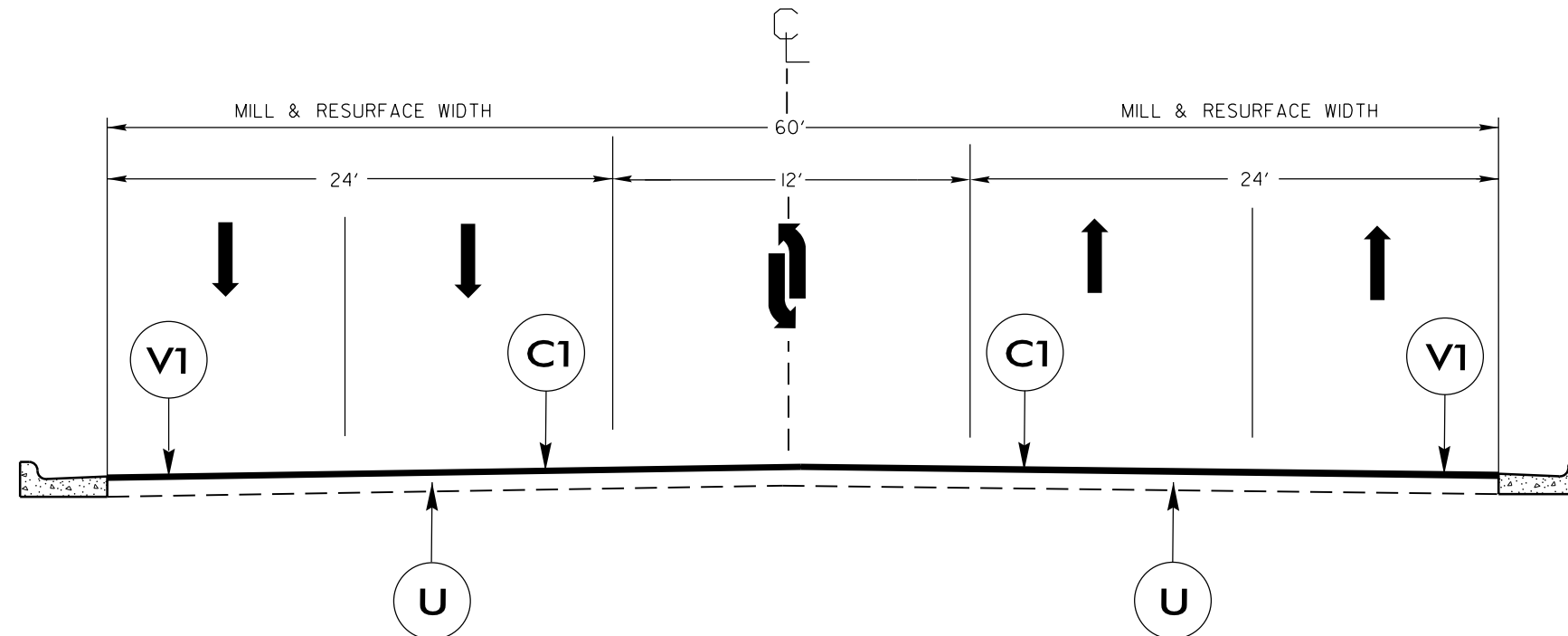
REVISED: 5/11/2021 SPF

C1	PROP. APPROX. 1.5" ASPHALT CONCRETE SURFACE COURSE, TYPE S9.5C, AT AN AVERAGE RATE OF 168 LBS. PER SQ. YD.
V1	MILLING ASPHALT PAVEMENT. 1.5" IN DEPTH.
U	EXISTING PAVEMENT.

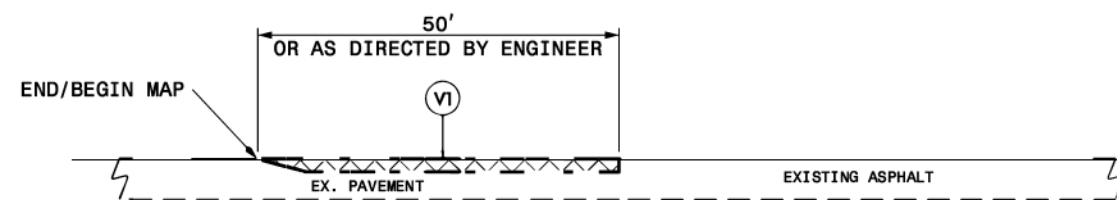
NOTES:

* ALL INTERSECTING ROADS ARE TO BE RESURFACED TO THE ENDS OF THEIR RADII, THE MAIN LINE RIGHT OF WAY OR AS DIRECTED BY THE ENGINEER. THIS SHALL INCLUDE ANY TAPERS AND TURN LANES LOCATED BOTH ON THE MAIN LINE OR INTERSECTING PAVED ROADWAY.

* EDGES, PAVEMENT WIDENING, INTERSECTIONS, AND BRIDGE FLARES ARE INCLUDED IN THE SUMMARY OF QUANTITIES



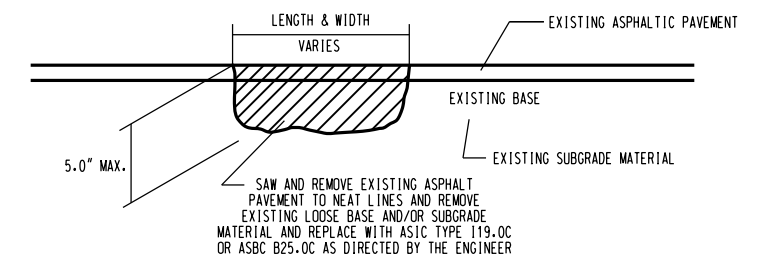
TYPICAL SECTION NO. 3
 USE WITH: MAPS 3 & 5
 STA. 291+28.00 TO STA. 363+54.00
 STA. 446+61.00 TO STA. 529+58.21



DETAIL 1

MAIN LINE MILLING

- NOTE:**
1. INCLUDES INCIDENTAL MILLING AT THE ENDS OF MAIN LINE SECTIONS, OR AS DIRECTED BY THE ENGINEER.
 2. PAVE TO THE END OF THE MILLED SURFACE TO CREATE A SMOOTH TRANSITION.



NOTE: EDGES OF PATCHED AREA ARE TO BE CLEANED OF ALL DEBRIS AND COATED WITH AN APPROVED TACK MATERIAL BEFORE PLACING ASPHALT.

FULL DEPTH PATCHING 0-5"

I:\MAY-2021\091289 US 155 Bypass-D400496\2021Design Files\2021CPT.01.05.10281.1.D1ddc.sh2.3 & 6.dgn
 St. Shered\DDC\111101-06.dwg

