

CONTRACT: DA00361 WBS ELEMENT: 2017CPT.01.30.10282.1, ETC.

STATE OF NORTH CAROLINA
DIVISION OF HIGHWAYS

DARE COUNTY

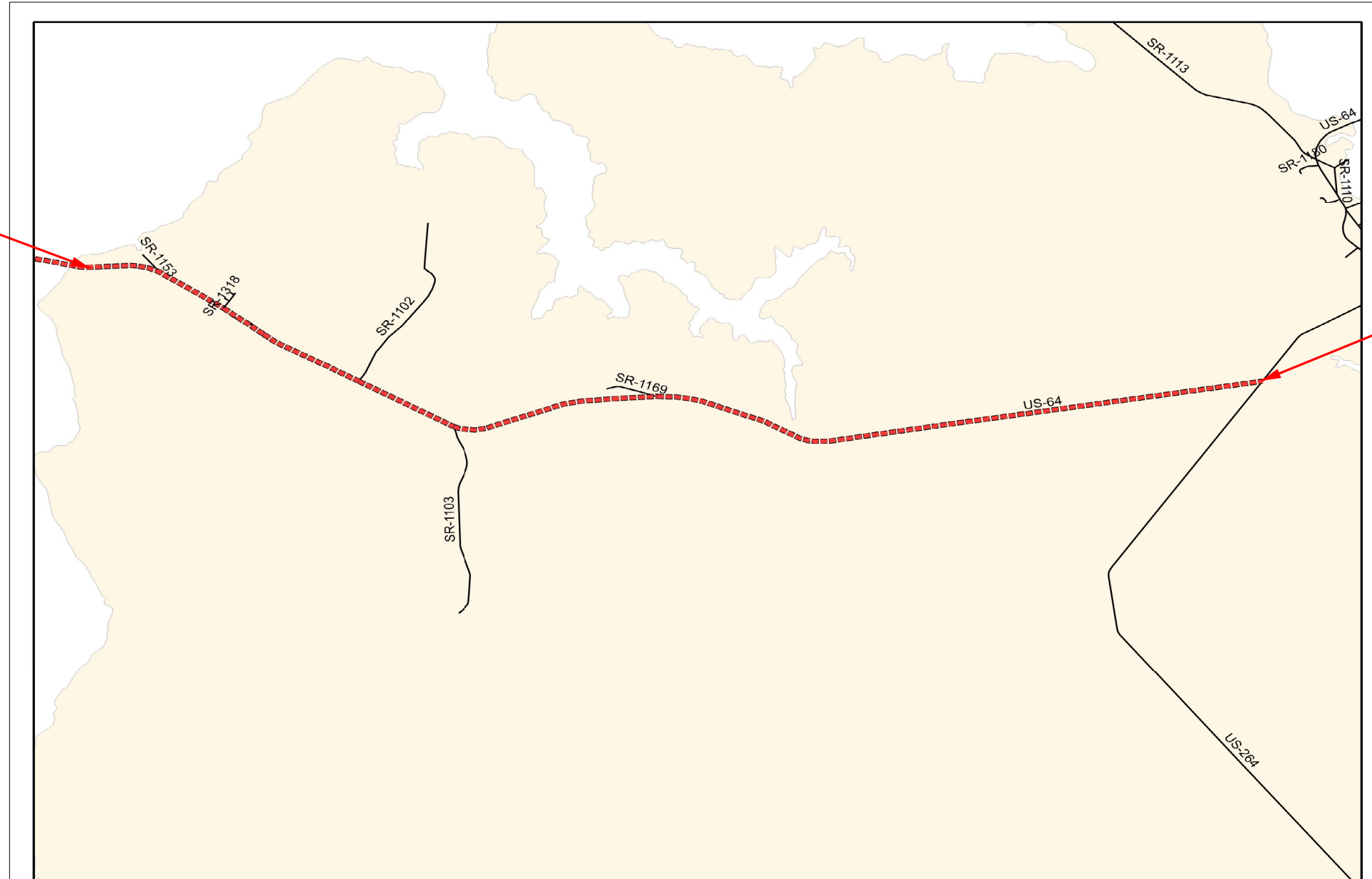
STATE	STATE PROJECT REFERENCE NO.	SHEET NO.	TOTAL SHEETS
N.C.	2017CPT.01.30.10282.1, ETC.	1	
STATE PROJ. NO.	F.A. PROJ. NO.	DESCRIPTION	
2017CPT.01.30.10282.1		MAP 1	



LOCATION: MAP 1 - US 64 - FROM ALLIGATOR RIVER BRIDGE TO US 264

TYPE OF WORK: SEALING EXISTING PAVEMENT CRACKS

**BEGIN
MAP 1**



**END
MAP 1**

NOT TO SCALE

PROJECT LENGTH

LENGTH OF MAP 1 = 11.72 MI.

Prepared in the Office of:
DIVISION OF HIGHWAYS

113 Airport Dr., Edenton NC, 27932


2012 STANDARD SPECIFICATIONS

LETTING DATE:

W.B. HOBBS, P.E.
DIVISION PROJECT MANAGER

C.E. SLACHTA
DIVISION PROPOSALS ENGINEER

**DIVISION OF HIGHWAYS
STATE OF NORTH CAROLINA**



CONTRACT: DA00361 WBS ELEMENT: 2017CPT.01.30.10282.1, ETC.

STATE OF NORTH CAROLINA
DIVISION OF HIGHWAYS

HYDE COUNTY

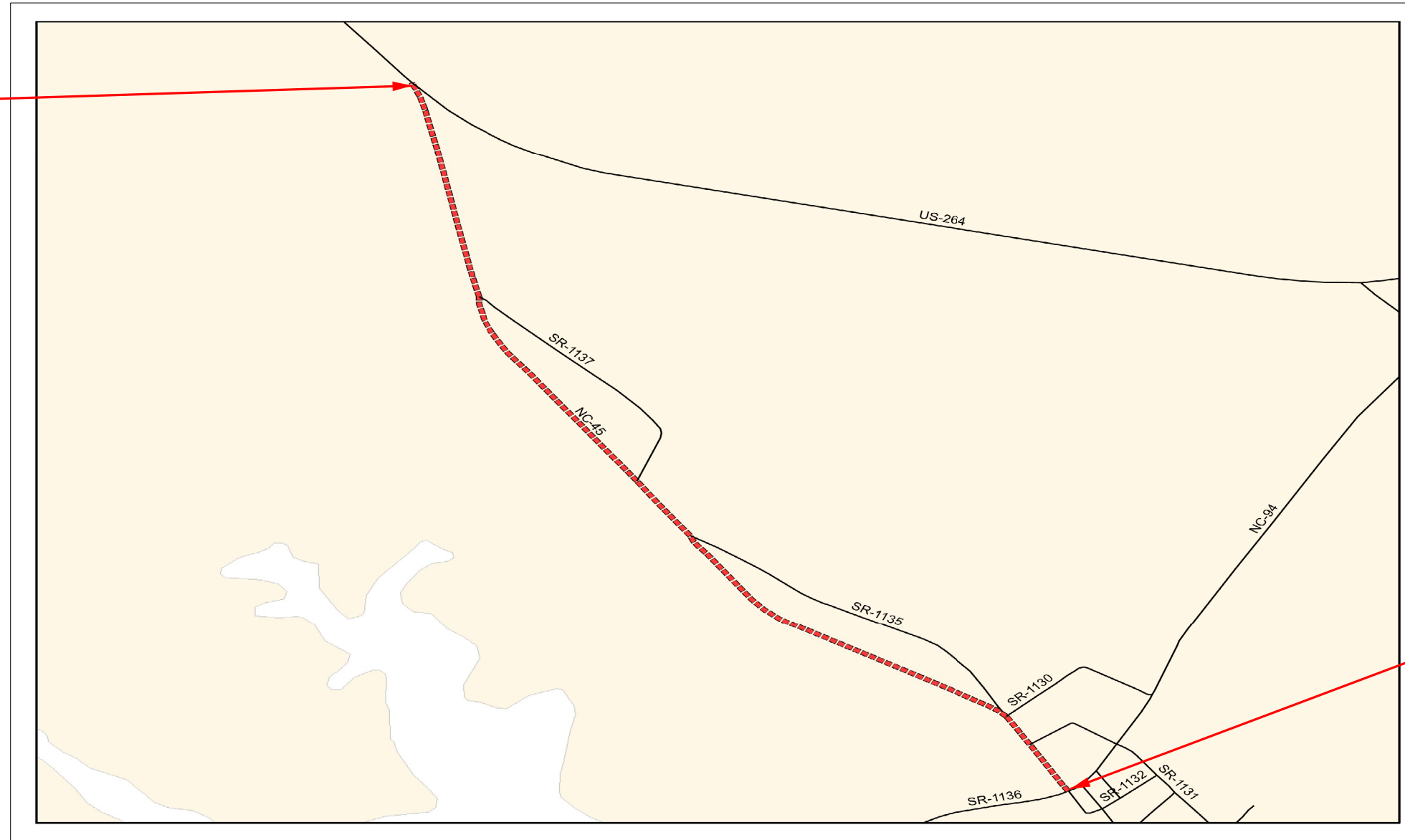
STATE	STATE PROJECT REFERENCE NO.	SHEET NO.	TOTAL SHEETS
N.C.	2017CPT.01.30.10282.1, ETC.	2	
STATE PROJ. NO.	F.A. PROJ. NO.	DESCRIPTION	
2017CPT.01.30.10482.1		MAP 2	



LOCATION: MAP 2 - NC 45 - FROM MAIN STREET TO US 264

TYPE OF WORK: SEALING EXISTING PAVEMENT CRACKS

**BEGIN
MAP 2**



**BEGIN
MAP 2**

NOT TO SCALE

PROJECT LENGTH

LENGTH OF MAP 2 = 2.16 MI.

Prepared in the Office of:
DIVISION OF HIGHWAYS
113 Airport Dr., Edenton NC, 27932


2012 STANDARD SPECIFICATIONS

LETTING DATE:

W.B. HOBBS, P.E.
DIVISION PROJECT MANAGER

C.E. SLACHTA
DIVISION PROPOSALS ENGINEER

**DIVISION OF HIGHWAYS
STATE OF NORTH CAROLINA**



CONTRACT: DA00361 WBS ELEMENT: 2017CPT.01.30.10282.1, ETC.

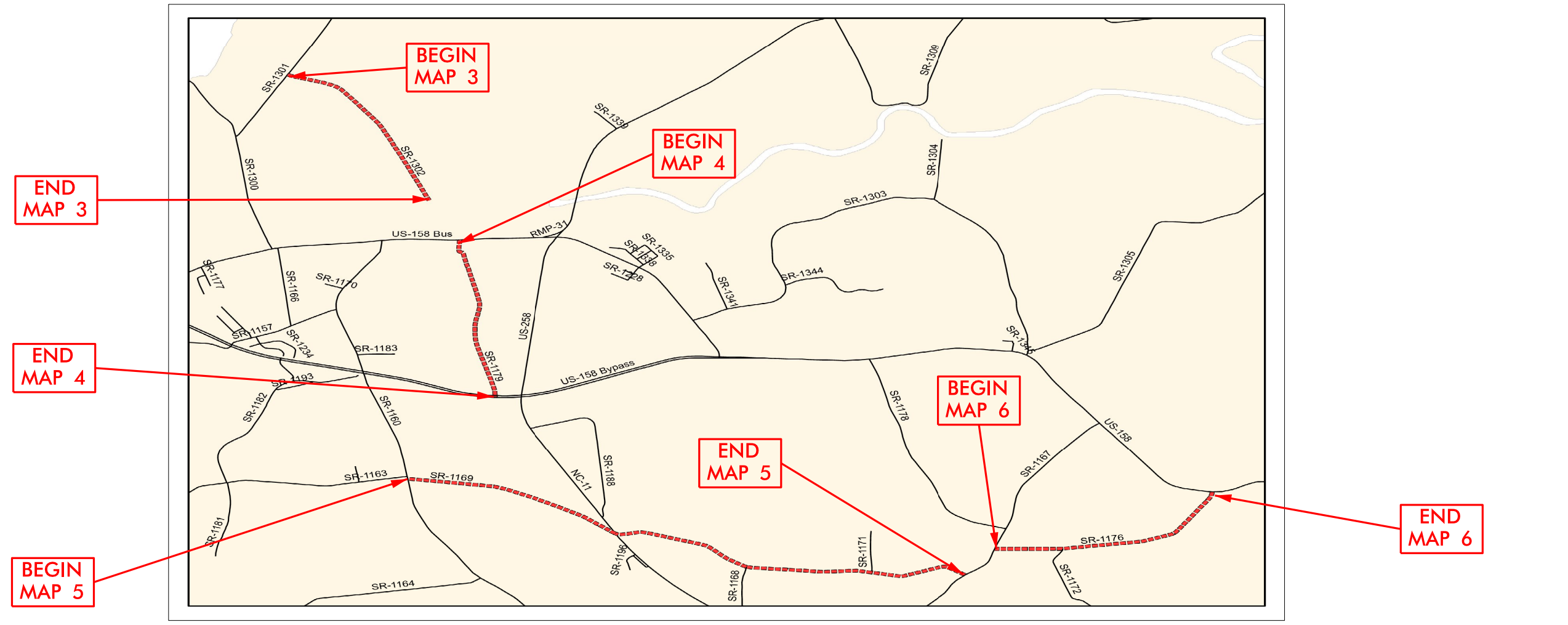
STATE OF NORTH CAROLINA
DIVISION OF HIGHWAYS

HERTFORD COUNTY

LOCATION: MAP 3 - SR 1302 - FROM SR 1301 TO END STATE MAINTENANCE
 MAP 4 - SR 1179 - FROM US 158 TO US 158 BYPASS
 MAP 5 - SR 1169 - FROM SR 1160 TO SR 1167
 MAP 6 - SR 1176 - FROM SR 1167 TO US 158
 MAP 7 - SR 1175 - FROM SR 1174 TO US 158
 MAP 8 - SR 1175 - FROM US 158 TO END PAVEMENT

TYPE OF WORK: SEALING EXISTING PAVEMENT CRACKS

STATE	STATE PROJECT REFERENCE NO.	SHEET NO.	TOTAL SHEETS
N.C.	2017CPT.01.30.10282.1, ETC.	3	
STATE PROJ. NO.	F.A. PROJ. NO.	DESCRIPTION	
2017CPT.01.30.20462.1		MAP 3	
2017CPT.01.30.20462.1		MAP 4	
2017CPT.01.30.20462.1		MAP 5	
2017CPT.01.30.20462.1		MAP 6	
2017CPT.01.30.20462.1		MAP 7	
2017CPT.01.30.20462.1		MAP 8	



NOT TO SCALE

PROJECT LENGTH

- LENGTH OF MAP 3 = 1.50 MI.
- LENGTH OF MAP 4 = 1.44 MI.
- LENGTH OF MAP 5 = 3.77 MI.
- LENGTH OF MAP 6 = 1.59 MI.
- LENGTH OF MAP 7 = 2.62 MI.
- LENGTH OF MAP 8 = 0.98 MI.

Prepared in the Office of:
DIVISION OF HIGHWAYS
113 Airport Dr., Edenton NC, 27932


2012 STANDARD SPECIFICATIONS

LETTING DATE:

W.B. HOBBS, P.E.
DIVISION PROJECT MANAGER

C.E. SLACHTA
DIVISION PROPOSALS ENGINEER

DIVISION OF HIGHWAYS
STATE OF NORTH CAROLINA



CONTRACT: DA00361 WBS ELEMENT: 2017CPT.01.30.10282.1, ETC.



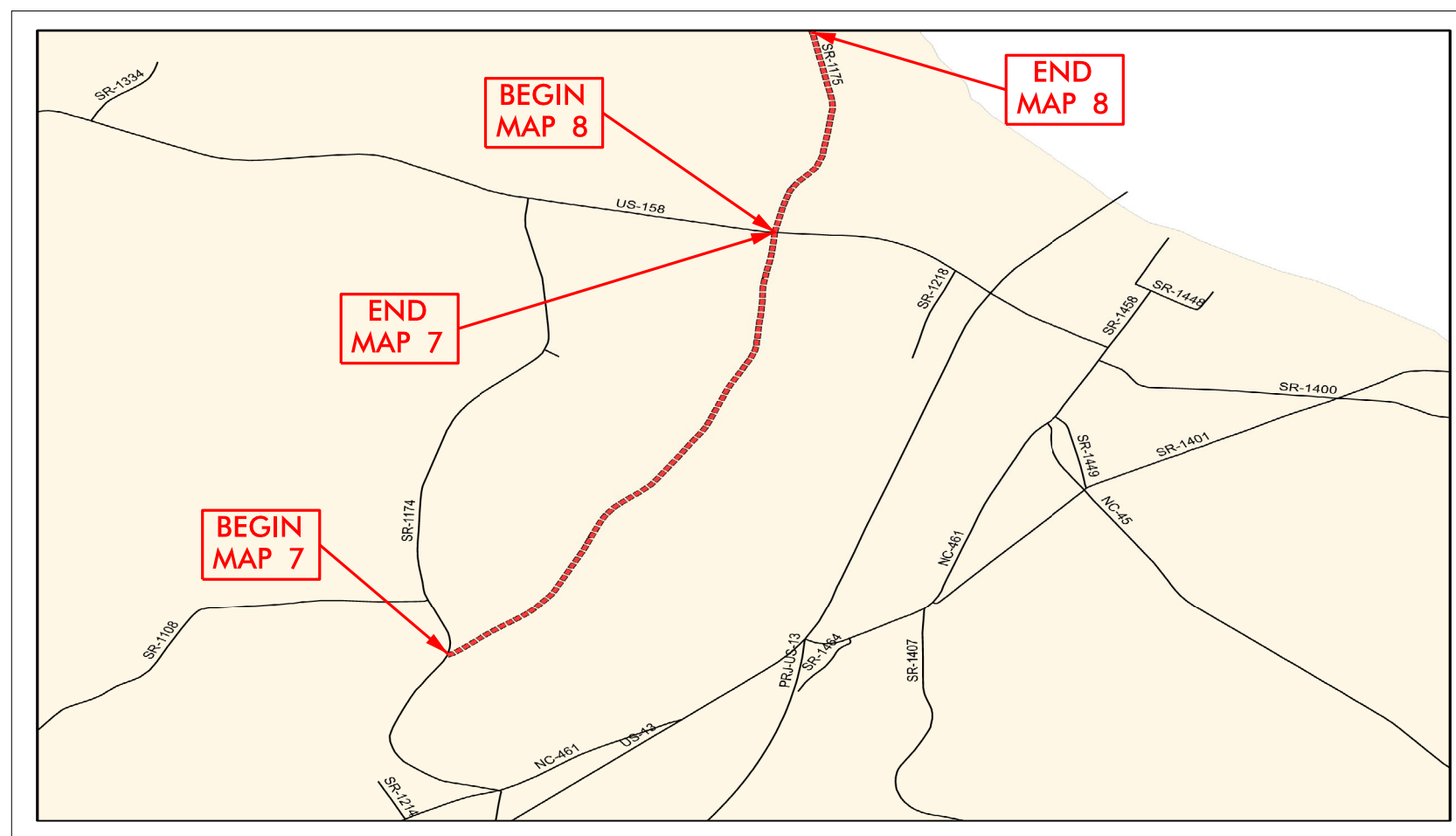
STATE OF NORTH CAROLINA
DIVISION OF HIGHWAYS

HERTFORD COUNTY

LOCATION: MAP 3 – SR 1302 – FROM SR 1301 TO END STATE MAINTENANCE
MAP 4 – SR 1179 – FROM US 158 TO US 158 BYPASS
MAP 5 – SR 1169 – FROM SR 1160 TO SR 1167
MAP 6 – SR 1176 – FROM SR 1167 TO US 158
MAP 7 – SR 1175 – FROM SR 1174 TO US 158
MAP 8 – SR 1175 – FROM US 158 TO END PAVEMENT

TYPE OF WORK: SEALING EXISTING PAVEMENT CRACKS

STATE	STATE PROJECT REFERENCE NO.	SHEET NO.	TOTAL SHEETS
N.C.	2017CPT.01.30.10282.1, ETC.	4	
STATE PROJ. NO.	F.A. PROJ. NO.	DESCRIPTION	
2017CPT.01.30.20462.1		MAP 3	
2017CPT.01.30.20462.1		MAP 4	
2017CPT.01.30.20462.1		MAP 5	
2017CPT.01.30.20462.1		MAP 6	
2017CPT.01.30.20462.1		MAP 7	
2017CPT.01.30.20462.1		MAP 8	



NOT TO SCALE

PROJECT LENGTH

LENGTH OF MAP 3 = 1.50 MI.
 LENGTH OF MAP 4 = 1.44 MI.
 LENGTH OF MAP 5 = 3.77 MI.
 LENGTH OF MAP 6 = 1.59 MI.
 LENGTH OF MAP 7 = 2.62 MI.
 LENGTH OF MAP 8 = 0.98 MI.

Prepared in the Office of:
DIVISION OF HIGHWAYS
 113 Airport Dr., Edenton NC, 27932


2012 STANDARD SPECIFICATIONS

LETTING DATE:

W.B. HOBBS, P.E.
 DIVISION PROJECT MANAGER

C.E. SLACHTA
 DIVISION PROPOSALS ENGINEER

**DIVISION OF HIGHWAYS
 STATE OF NORTH CAROLINA**



CONTRACT: DA00361 WBS ELEMENT: 2017CPT.01.30.10282.1, ETC.

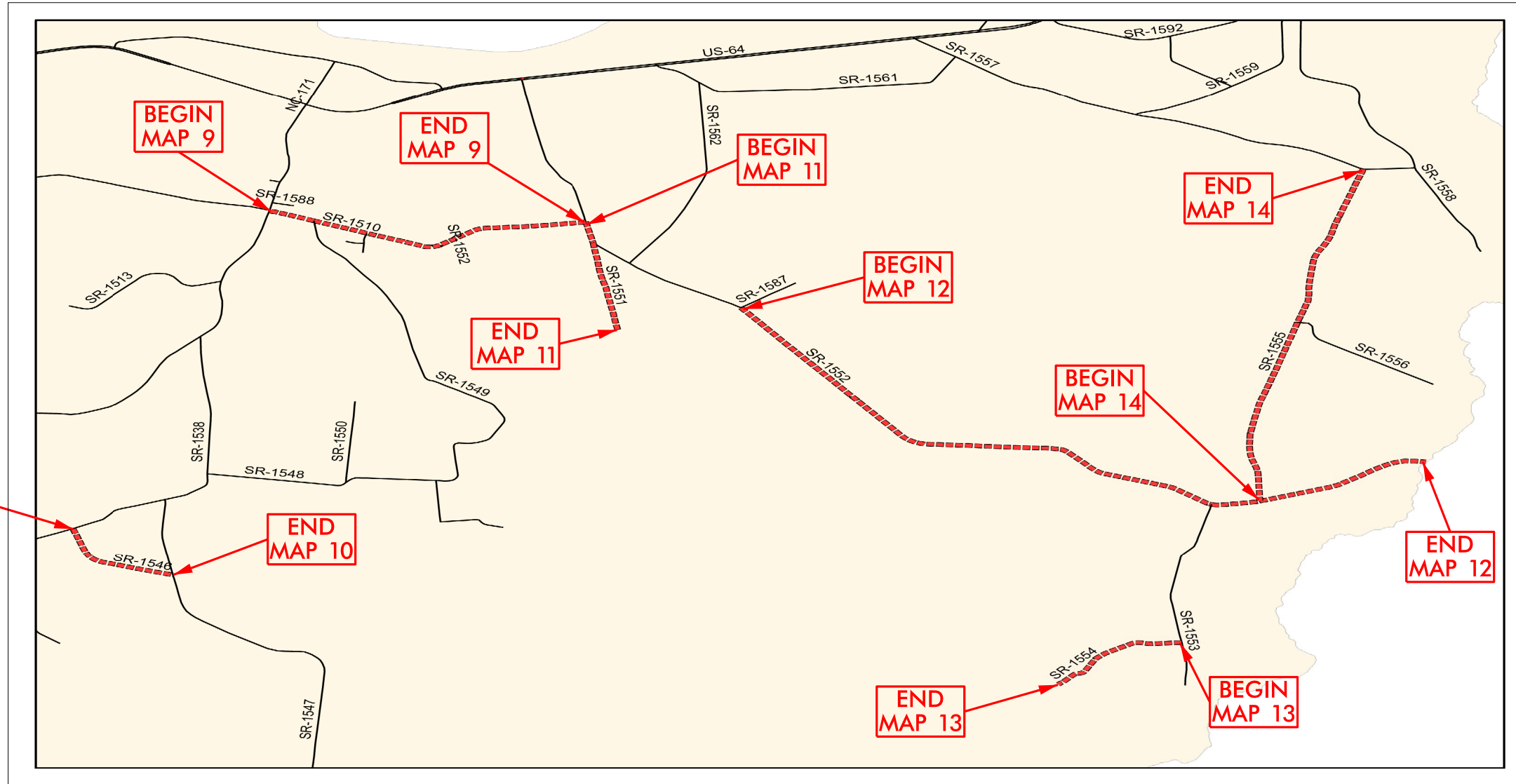
STATE OF NORTH CAROLINA
DIVISION OF HIGHWAYS

MARTIN COUNTY

LOCATION: MAP 9 - SR 1510 - FROM SR 1552 TO NC 171
 MAP 10 - SR 1546 - FROM SR 1538 TO SR 1547
 MAP 11 - SR 1551 - FROM SR 1552 TO END MAINTENANCE
 MAP 12 - SR 1552 - FROM SR 1587 TO WASHINGTON COUNTY
 MAP 13 - SR 1554 - FROM SR 1553 TO END MAINTENANCE
 MAP 14 - SR 1555 - FROM SR 1557 TO SR 1552

TYPE OF WORK: SEALING EXISTING PAVEMENT CRACKS

STATE	STATE PROJECT REFERENCE NO.	SHEET NO.	TOTAL SHEETS
N.C.	2017CPT.01.30.10282.1, ETC.	5	
STATE PROJ. NO.	P.A. PROJ. NO.	DESCRIPTION	
2017CPT.01.30.20582.1		MAP 9	
2017CPT.01.30.20582.1		MAP 10	
2017CPT.01.30.20582.1		MAP 11	
2017CPT.01.30.20582.1		MAP 12	
2017CPT.01.30.20582.1		MAP 13	
2017CPT.01.30.20582.1		MAP 14	



NOT TO SCALE

PROJECT LENGTH

LENGTH OF MAP 9 = 1.56 MI.
 LENGTH OF MAP 10 = 0.63 MI.
 LENGTH OF MAP 11 = 0.63 MI.
 LENGTH OF MAP 12 = 5.86 MI.
 LENGTH OF MAP 13 = 0.69 MI.
 LENGTH OF MAP 14 = 2.41 MI.

Prepared in the Office of:
DIVISION OF HIGHWAYS
 113 Airport Dr., Edenton NC, 27932


2012 STANDARD SPECIFICATIONS

LETTING DATE:

W.B. HOBBS, P.E.
 DIVISION PROJECT MANAGER

C.E. SLACHTA
 DIVISION PROPOSALS ENGINEER

DIVISION OF HIGHWAYS
 STATE OF NORTH CAROLINA



CONTRACT: DA00361 WBS ELEMENT: 2017CPT.01.30.10282.1, ETC.

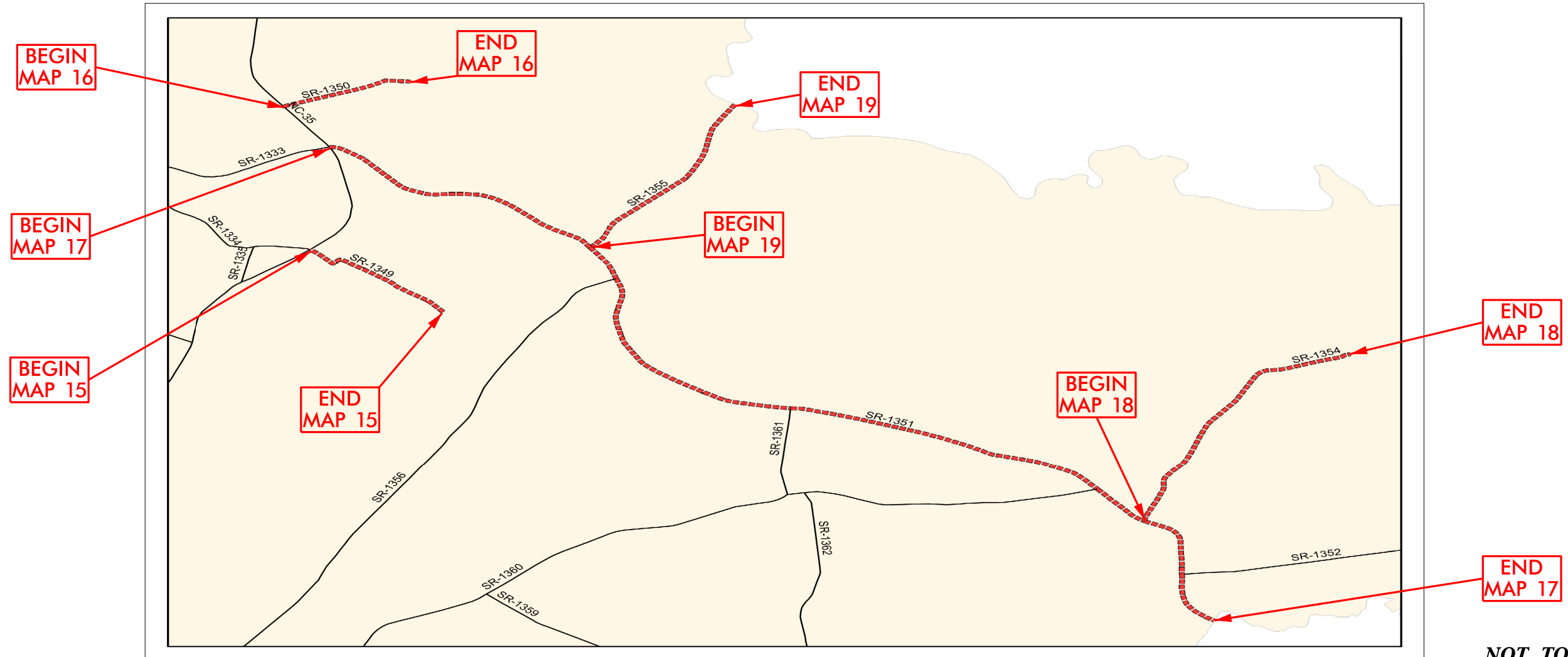
STATE OF NORTH CAROLINA
DIVISION OF HIGHWAYS

NORTHAMPTON COUNTY

LOCATION: MAP 15 – SR 1349 – FROM NC 35 TO DEAD END
 MAP 16 – SR 1350 – FROM NC 35 TO DEAD END
 MAP 17 – SR 1351 – FROM NC 35 TO HERTFORD COUNTY
 MAP 18 – SR 1354 – FROM SR 1351 TO DEAD END
 MAP 19 – SR 1355 – FROM SR 1351 TO HERTFORD COUNTY

TYPE OF WORK: SEALING EXISTING PAVEMENT CRACKS

STATE	STATE PROJECT REFERENCE NO.	SHEET NO.	TOTAL SHEETS
N.C.	2017CPT.01.30.10282.1, ETC.	6	
STATE PROJ. NO.	F.A. PROJ. NO.	DESCRIPTION	
2017CPT.01.30.20662.1		MAP 15	
2017CPT.01.30.20662.1		MAP 16	
2017CPT.01.30.20662.1		MAP 17	
2017CPT.01.30.20662.1		MAP 18	
2017CPT.01.30.20662.1		MAP 19	



NOT TO SCALE

PROJECT LENGTH

LENGTH OF MAP 15 = 1.34 MI.
 LENGTH OF MAP 16 = 0.60 MI.
 LENGTH OF MAP 17 = 5.60 MI.
 LENGTH OF MAP 18 = 1.57 MI.
 LENGTH OF MAP 19 = 1.19 MI.

Prepared in the Office of:

DIVISION OF HIGHWAYS

113 Airport Dr., Edenton NC, 27932


2012 STANDARD SPECIFICATIONS

LETTING DATE:

W.B. HOBBS, P.E.
DIVISION PROJECT MANAGER

C.E. SLACHTA
DIVISION PROPOSALS ENGINEER

**DIVISION OF HIGHWAYS
STATE OF NORTH CAROLINA**



CONTRACT: DA00361 WBS ELEMENT: 2017CPT.01.30.10282.1, ETC.

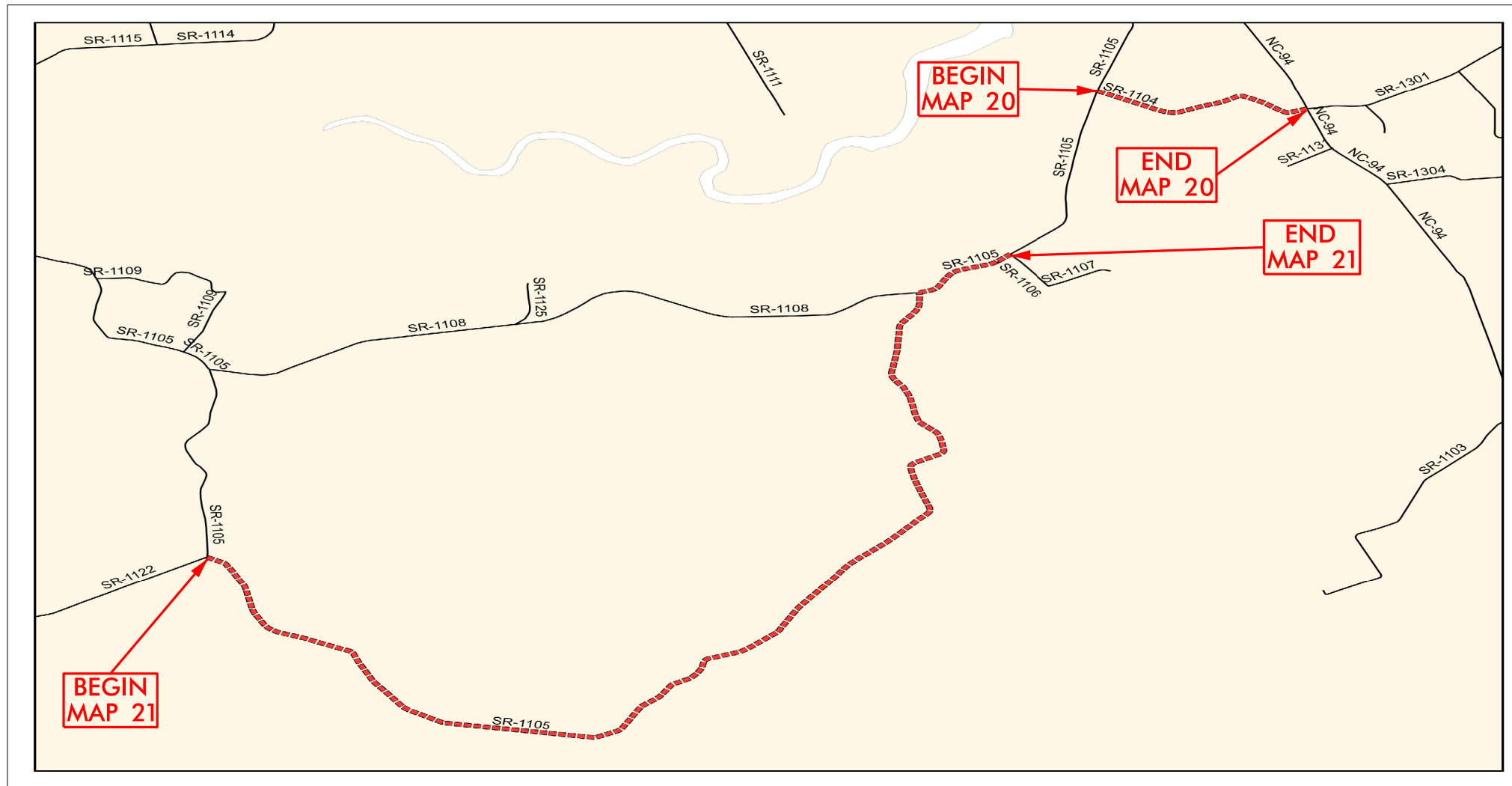
STATE OF NORTH CAROLINA
DIVISION OF HIGHWAYS

TYRRELL COUNTY

STATE	STATE PROJECT REFERENCE NO.	SHEET NO.	TOTAL SHEETS
N.C.	2017CPT.01.30.10282.1, ETC.	7	
STATE PROJ. NO.	F.A. PROJ. NO.	DESCRIPTION	
2017CPT.01.30.20892.1		MAP 20	
2017CPT.01.30.20892.1		MAP 21	
2017CPT.01.30.10892.1		MAP 22	
2017CPT.01.30.10892.1		MAP 23	

LOCATION: MAP 20 - SR 1104 - FROM SR 1105 TO NC 94
 MAP 21 - SR 1105 - FROM SR 1122 TO SR 1106
 MAP 22 - NC 94 - BEGIN CURB SOUTH COLUMBIA TO US 64
 MAP 23 - NC 94 - FROM US 64 TO WASHINGTON COUNTY

TYPE OF WORK: SEALING EXISTING PAVEMENT CRACKS



NOT TO SCALE

PROJECT LENGTH

LENGTH OF MAP 20 = 1.02 MI.
 LENGTH OF MAP 21 = 6.59 MI.
 LENGTH OF MAP 22 = 0.19 MI.
 LENGTH OF MAP 23 = 6.37 MI.

Prepared in the Office of:
DIVISION OF HIGHWAYS
 113 Airport Dr., Edenton NC, 27932


2012 STANDARD SPECIFICATIONS

LETTING DATE:

W.B. HOBBS, P.E.
 DIVISION PROJECT MANAGER

C.E. SLACHTA
 DIVISION PROPOSALS ENGINEER

DIVISION OF HIGHWAYS
 STATE OF NORTH CAROLINA



CONTRACT: DA00361 WBS ELEMENT: 2017CPT.01.30.10282.1, ETC.

STATE OF NORTH CAROLINA
DIVISION OF HIGHWAYS

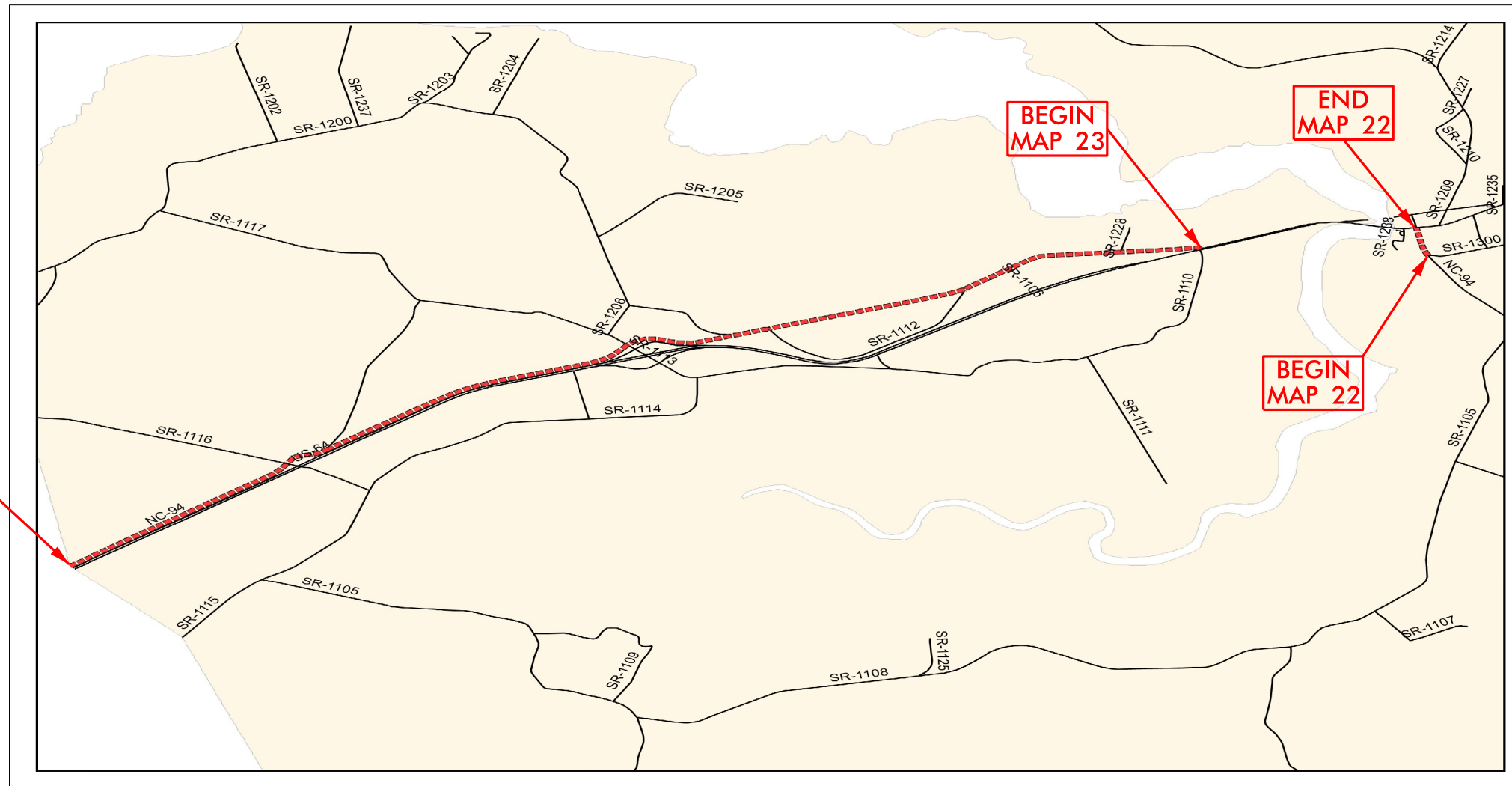
TYRRELL COUNTY

STATE	STATE PROJECT REFERENCE NO.	SHEET NO.	TOTAL SHEETS
N.C.	2017CPT.01.30.10282.1, ETC.	8	
STATE PROJ. NO.	F.A. PROJ. NO.	DESCRIPTION	
2017CPT.01.30.20892.1		MAP 20	
2017CPT.01.30.20892.1		MAP 21	
2017CPT.01.30.10892.1		MAP 22	
2017CPT.01.30.10892.1		MAP 23	



LOCATION: MAP 20 – SR 1104 – FROM SR 1105 TO NC 94
 MAP 21 – SR 1105 – FROM SR 1122 TO SR 1106
 MAP 22 – NC 94 – BEGIN CURB SOUTH COLUMBIA TO US 64
 MAP 23 – NC 94 – FROM US 64 TO WASHINGTON COUNTY

TYPE OF WORK: SEALING EXISTING PAVEMENT CRACKS



NOT TO SCALE

PROJECT LENGTH

LENGTH OF MAP 20 = 1.02 MI.
 LENGTH OF MAP 21 = 6.59 MI.
 LENGTH OF MAP 22 = 0.19 MI.
 LENGTH OF MAP 23 = 6.37 MI.

Prepared in the Office of:
DIVISION OF HIGHWAYS
 113 Airport Dr., Edenton NC, 27932


2012 STANDARD SPECIFICATIONS

LETTING DATE:

W.B. HOBBS, P.E.
 DIVISION PROJECT MANAGER

C.E. SLACHTA
 DIVISION PROPOSALS ENGINEER

DIVISION OF HIGHWAYS
 STATE OF NORTH CAROLINA



CONTRACT: DA00361 WBS ELEMENT: 2017CPT.01.30.10282.1, ETC.

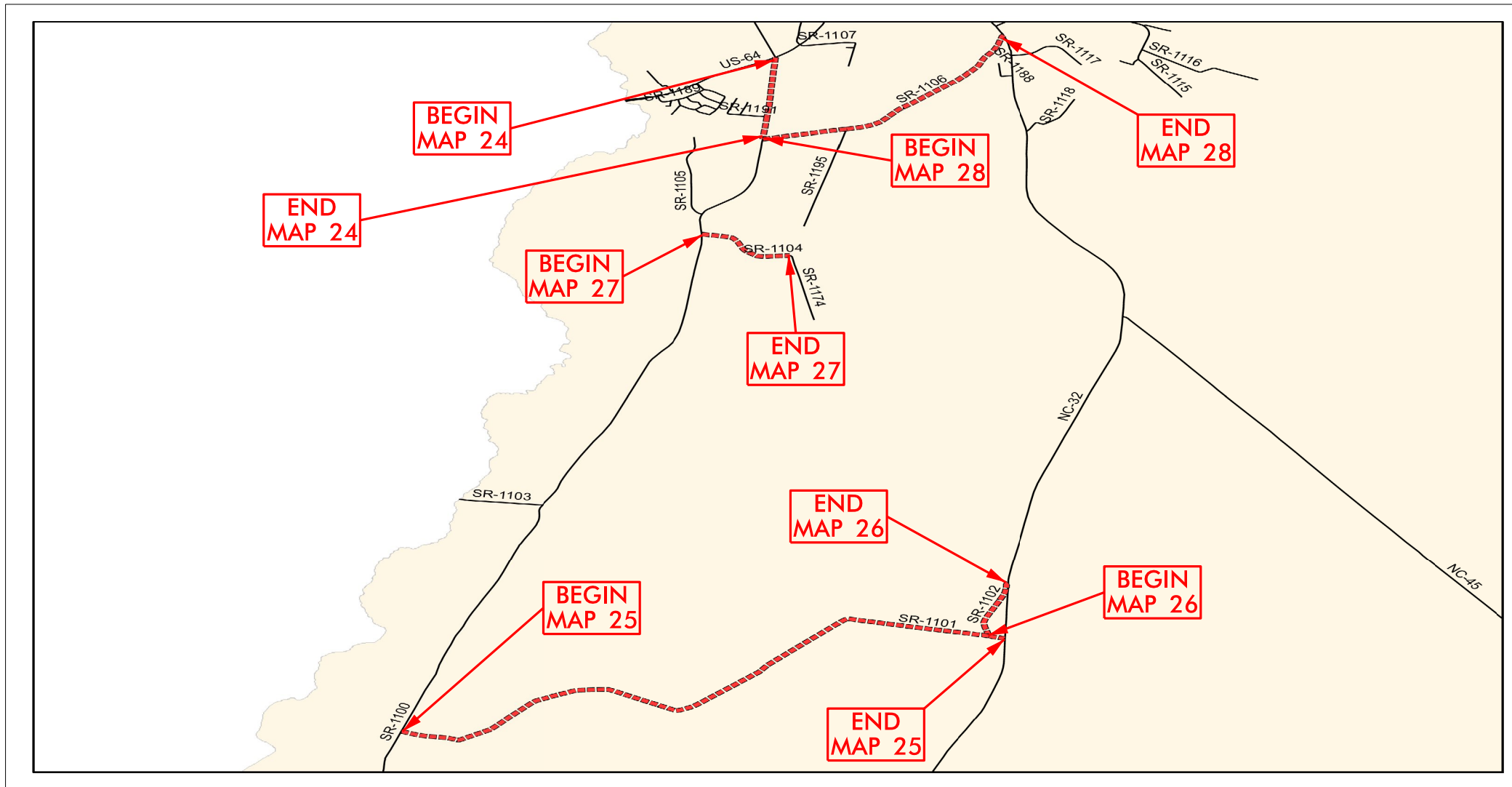
STATE OF NORTH CAROLINA
DIVISION OF HIGHWAYS

WASHINGTON COUNTY

LOCATION: MAP 24 - SR 1100 - FROM US 64 TO SR 1106
 MAP 25 - SR 1101 - FROM SR 1100 TO NC 32
 MAP 26 - SR 1102 - FROM SR 1101 TO NC 32
 MAP 27 - SR 1104 - FROM SR 1100 TO SR 1174
 MAP 28 - SR 1106 - FROM SR 1100 TO NC 32
 MAP 29 - NC 94 - NC 32 TO TYRRELL COUNTY

TYPE OF WORK: SEALING EXISTING PAVEMENT CRACKS

STATE	STATE PROJECT REFERENCE NO.	SHEET NO.	TOTAL SHEETS
N.C.	2017CPT.01.30.10282.1, ETC.	9	
STATE PROJ. NO.	F.A. PROJ. NO.	DESCRIPTION	
2017CPT.01.30.20942.1		MAP 24	
2017CPT.01.30.20942.1		MAP 25	
2017CPT.01.30.20942.1		MAP 26	
2017CPT.01.30.20942.1		MAP 27	
2017CPT.01.30.20942.1		MAP 28	
2017CPT.01.30.10942.1		MAP 29	



NOT TO SCALE

PROJECT LENGTH

LENGTH OF MAP 24 = 0.87 MI.
 LENGTH OF MAP 25 = 4.83 MI.
 LENGTH OF MAP 26 = 0.70 MI.
 LENGTH OF MAP 27 = 0.71 MI.
 LENGTH OF MAP 28 = 2.12 MI.
 LENGTH OF MAP 29 = 9.57 MI.

Prepared in the Office of:
DIVISION OF HIGHWAYS
 113 Airport Dr., Edenton NC, 27932


2012 STANDARD SPECIFICATIONS

LETTING DATE:

W.B. HOBBS, P.E.
 DIVISION PROJECT MANAGER

C.E. SLACHTA
 DIVISION PROPOSALS ENGINEER

DIVISION OF HIGHWAYS
STATE OF NORTH CAROLINA



CONTRACT: DA00361 WBS ELEMENT: 2017CPT.01.30.10282.1, ETC.

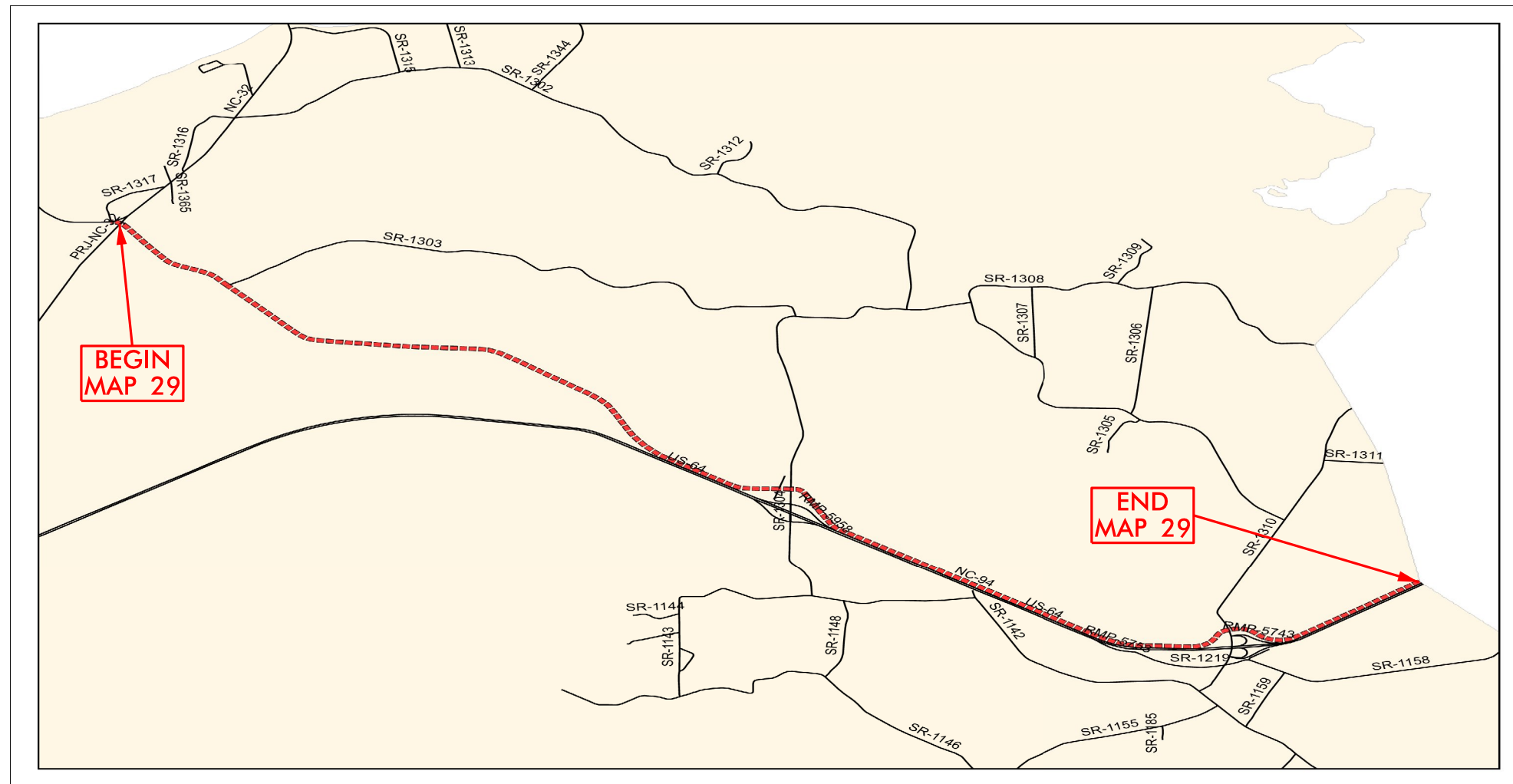
STATE OF NORTH CAROLINA
DIVISION OF HIGHWAYS

WASHINGTON COUNTY

STATE	STATE PROJECT REFERENCE NO.	SHEET NO.	TOTAL SHEETS
N.C.	2017CPT.01.30.10282.1, ETC.	10	
STATE PROJ. NO.	F.A. PROJ. NO.	DESCRIPTION	
2017CPT.01.30.20942.1		MAP 24	
2017CPT.01.30.20942.1		MAP 25	
2017CPT.01.30.20942.1		MAP 26	
2017CPT.01.30.20942.1		MAP 27	
2017CPT.01.30.20942.1		MAP 28	
2017CPT.01.30.10942.1		MAP 29	

LOCATION: MAP 24 - SR 1100 - FROM US 64 TO SR 1106
 MAP 25 - SR 1101 - FROM SR 1100 TO NC 32
 MAP 26 - SR 1102 - FROM SR 1101 TO NC 32
 MAP 27 - SR 1104 - FROM SR 1100 TO SR 1174
 MAP 28 - SR 1106 - FROM SR 1100 TO NC 32
 MAP 29 - NC 94 - NC 32 TO TYRRELL COUNTY

TYPE OF WORK: SEALING EXISTING PAVEMENT CRACKS



NOT TO SCALE

PROJECT LENGTH

LENGTH OF MAP 24 = 0.87 MI.
 LENGTH OF MAP 25 = 4.83 MI.
 LENGTH OF MAP 26 = 0.70 MI.
 LENGTH OF MAP 27 = 0.71 MI.
 LENGTH OF MAP 28 = 2.12 MI.
 LENGTH OF MAP 29 = 9.57 MI.

Prepared in the Office of:

DIVISION OF HIGHWAYS

113 Airport Dr., Edenton NC, 27932


2012 STANDARD SPECIFICATIONS

LETTING DATE:

W.B. HOBBS, P.E.
DIVISION PROJECT MANAGER

C.E. SLACHTA
DIVISION PROPOSALS ENGINEER

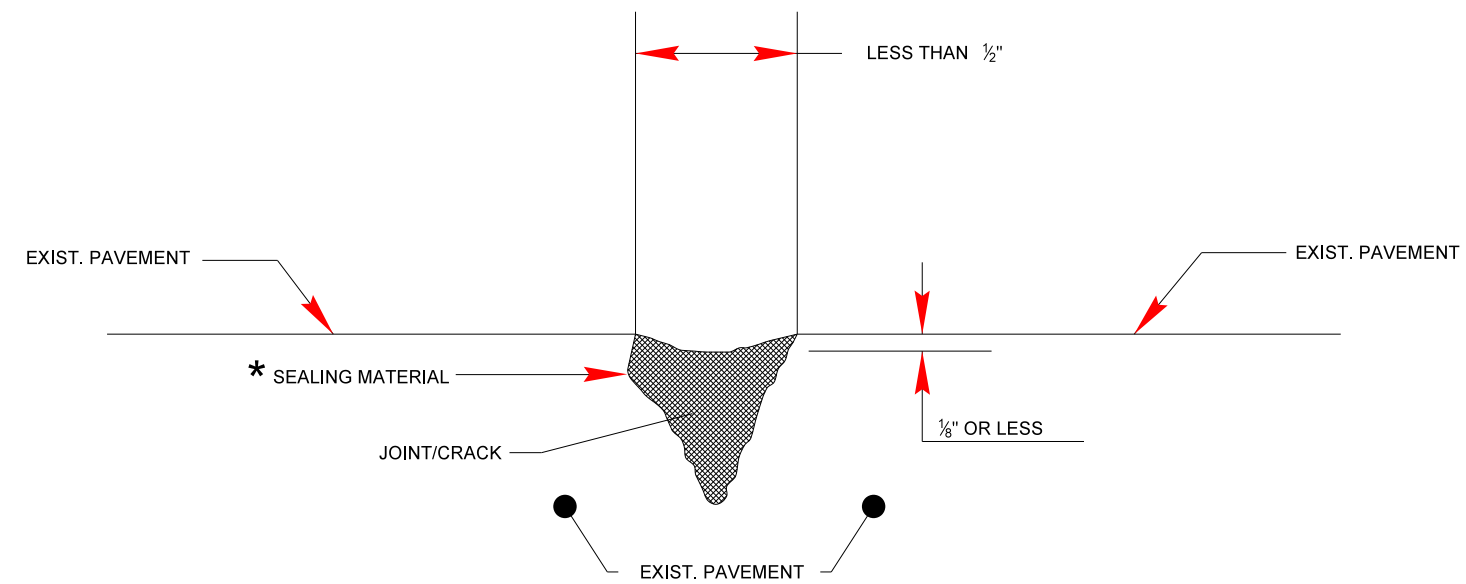
DIVISION OF HIGHWAYS
STATE OF NORTH CAROLINA



NOTES:

* CRACK SEALING MATERIAL SHALL CONSIST OF TYPE 2 PS/AR HOT POURED RUBBER ASPHALT

TYPICAL PAVEMENT CRACK



TYPICAL SECTION NO. 1

NTS

PROJECT NO.	SHEET NO.	TOTAL NO.
2017CPT.01.30.10282.1, ETC.	12	
Crackseal South		

SUMMARY OF QUANTITIES

PROJECT NO	COUNTY	MAP NO	ROUTE	DESCRIPTION	TYP NO	LANES	LANE TYPE	FINAL SURFACE TESTING REQUIRED	WARM MIX ASPHALT REQUIRED	LENGTH MI	WIDTH FT	SEAL EXISTING PAVEMENT CRACKS LB
2017CPT.01.30.10282.1	Dare	1	US64	ALLIGATOR RIVER BRIDGE TO US264	1	2	2WU	NO	NO	11.72	26	30,472
2017CPT.01.30.10482.1	Hyde	2	NC45	MAIN STREET TO US264	1	2	2WU	NO	NO	2.16	24	5,616
2017CPT.01.30.20462.1	Hertford	3	SR1302	SR1301 TO END OF MAINTENANCE	1	2	2WU	NO	NO	1.5	20	3,900
2017CPT.01.30.20462.1	Hertford	4	SR1179	US158 TO US158 BYPASS	1	2	2WU	NO	NO	1.44	20	3,744
2017CPT.01.30.20462.1	Hertford	5	SR1169	SR1167 TO SR1160	1	2	2WU	NO	NO	3.77	20	9,802
2017CPT.01.30.20462.1	Hertford	6	SR1176	US158 TO SR1167	1	2	2WU	NO	NO	1.59	20	4,134
2017CPT.01.30.20462.1	Hertford	7	SR1175	SR1174 TO US158	1	2	2WU	NO	NO	2.62	20	6,812
2017CPT.01.30.20462.1	Hertford	8	SR1175	US158 TO END OF PAVEMENT	1	2	2WU	NO	NO	0.98	20	2,548
2017CPT.01.30.20582.1	Martin	9	SR1510	SR1552 TO NC171	1	2	2WU	NO	NO	1.56	20	4,056
2017CPT.01.30.20582.1	Martin	10	SR1546	SR1538 TO SR1547	1	2	2WU	NO	NO	0.63	20	1,638
2017CPT.01.30.20582.1	Martin	11	SR1551	SR1552 TO END OF MAINTENANCE	1	2	2WU	NO	NO	0.63	18	1,638
2017CPT.01.30.20582.1	Martin	12	SR1552	SR1587 TO WASHINGTON COUNTY LINE	1	2	2WU	NO	NO	5.86	20	15,236
2017CPT.01.30.20582.1	Martin	13	SR1554	SR1553 TO END OF MAINTENANCE	1	2	2WU	NO	NO	0.69	18	1,587
2017CPT.01.30.20582.1	Martin	14	SR1555	SR1557 TO SR1552	1	2	2WU	NO	NO	2.41	18	6,266
2017CPT.01.30.20662.1	Northampton	15	SR1349	NC 35 TO DEAD END	1	2	2WU	NO	NO	1.34	20	3,484
2017CPT.01.30.20662.1	Northampton	16	SR1350	NC35 TO DEAD END	1	2	2WU	NO	NO	0.6	20	1,560
2017CPT.01.30.20662.1	Northampton	17	SR1351	NC35 TO HERTFORD COUNTY	1	2	2WU	NO	NO	5.6	20	14,560
2017CPT.01.30.20662.1	Northampton	18	SR1354	SR1351 TO DEAD END	1	2	2WU	NO	NO	1.57	20	4,082
2017CPT.01.30.20662.1	Northampton	19	SR1355	SR1351 TO HERTFORD COUNTY LINE	1	2	2WU	NO	NO	1.19	20	3,094
2017CPT.01.30.20892.1	Tyrrell	20	SR1104	NC94 TO SR1105	1	2	2WU	NO	NO	1.02	20	2,652
2017CPT.01.30.20892.1	Tyrrell	21	SR1105	SR1122 TO SR1106	1	2	2WU	NO	NO	6.59	20	17,134
2017CPT.01.30.10892.1	Tyrrell	22	NC94	C&G SOUTH OF COLUMBIA TO US64	1	2	2WU	NO	NO	0.19	34	494
2017CPT.01.30.10892.1	Tyrrell	23	NC94	US64 TO WASHINGTON COUNTY	1	2	2WU	NO	NO	6.37	26	16,562
2017CPT.01.30.20942.1	Washington	24	SR1100	US64 TO SR1106	1	2	2WU	NO	NO	0.87	20	2,262
2017CPT.01.30.20942.1	Washington	25	SR1101	SR1100 TO NC32	1	2	2WU	NO	NO	4.83	21	12,558
2017CPT.01.30.20942.1	Washington	26	SR1102	SR1101 TO NC32	1	2	2WU	NO	NO	0.7	21	1,820
2017CPT.01.30.20942.1	Washington	27	SR1104	SR1100 TO SR1174	1	2	2WU	NO	NO	0.71	20	1,846
2017CPT.01.30.20942.1	Washington	28	SR1106	SR1100 TO NC32	1	2	2WU	NO	NO	2.12	20	5,512
2017CPT.01.30.10942.1	Washington	29	NC94	TYRRELL COUNTY LINE TO SR1310	1	2	2WU	NO	NO	9.57	26	24,882
GRAND TOTAL										80.83		209,951