

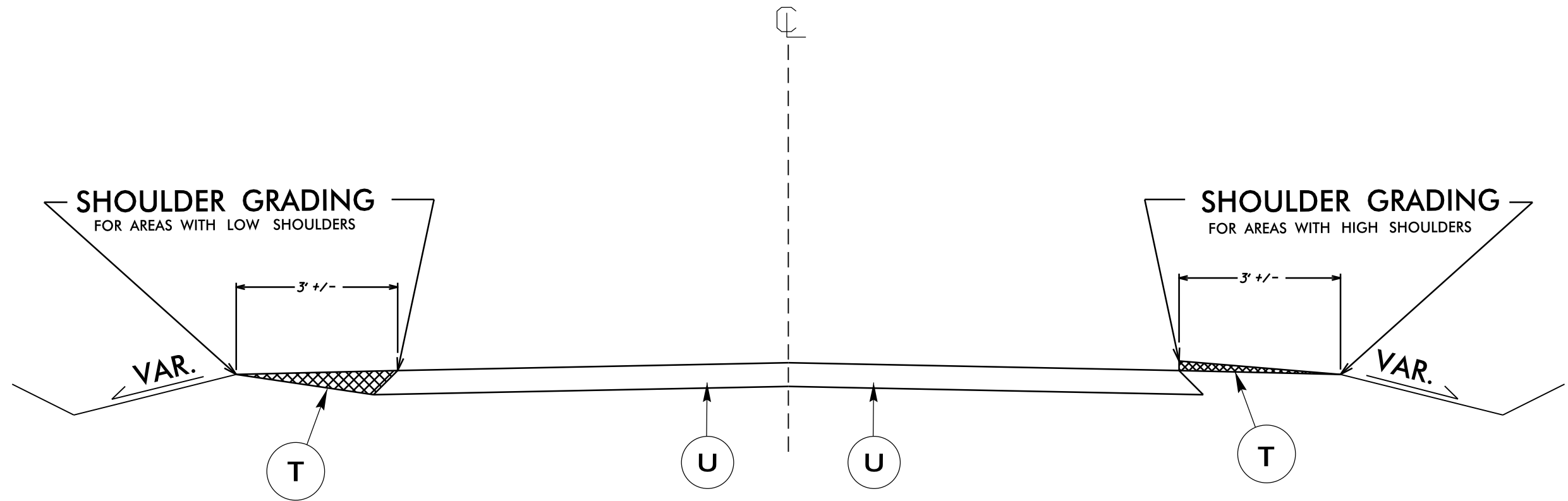
<b>PROJECT NO.</b>	<b>SHEET NO.</b>
1.1048111, ETC.	

# SUMMARY OF QUANTITIES

PROJECT NO	COUNTY	MAP NO	ROUTE	DESCRIPTION	TYP NO	LENGTH MI	MOBILIZATION LS	INCIDENTAL STONE BASE TONS	SHOULDER GRADING SMI	SEEDING & MULCHING ACR	TRAFFIC CONTROL LS
1.2008112	BERTIE	1	SR1257	FROM NC308 TO US13	1	2.84	1	56.80	5.68	2.07	1
1.1048111	HYDE	2	US264	FROM SR 1311 TO SR 1315	1	2.02	*	40.40	4.04	1.47	*
1.1048111	HYDE	3	NC45	FERRY GATE TO US 264	1	3.02	*	60.40	6.04	2.20	*
1.1048111	HYDE	4	NC94	NC 45 TO US 264	1	1.54	*	30.80	3.08	1.12	*
1.1048111	HYDE	5	NC94	SR 1311 TO TYRRELL CO	1	4.93	*	98.60	9.86	3.59	*
1.2048111	HYDE	6	SR1106	SR 1104 TO DEAD END	1	0.15	*	3.00	0.30	0.11	*
1.2048111	HYDE	7	SR1110	PVMT CHANGE TO SR 1120	1	1.78	*	35.60	3.56	1.29	*
1.2048111	HYDE	8	SR1115	SR 1116 TO DEAD END	1	0.34	*	6.80	0.68	0.25	*
1.2048111	HYDE	9	SR1116	US 264 TO SR 1110	1	1.50	*	30.00	3.00	1.09	*
1.2048111	HYDE	10	SR1117	SR 1110 TO DEAD END	1	3.99	*	79.80	7.98	2.90	*
1.2048111	HYDE	11	SR1118	SR 1117 TO DEAD END	1	0.90	*	18.00	1.80	0.65	*
1.205811	MARTIN	12	SR1305	SR 1308 TO NC 903	1	0.54	*	10.80	1.08	0.39	*
1.205811	MARTIN	13	SR1300	US 64 TO US 64 ALT	1	0.96	*	19.20	1.92	0.70	*
1.205811	MARTIN	14	SR1300	SR 1305 TO US 64	1	1.52	*	30.40	3.04	1.11	*
1.205811	MARTIN	15	SR1401	NC 903 TO SR 1159	1	2.43	*	48.60	4.86	1.77	*
1.105811	MARTIN	16	US64 ALT	NC 125 TO SR 1434	1	1.38	*	27.60	2.76	1.00	*
1.108911	TYRRELL	17	NC94	US 64 TO WASHINGTON CO	1	6.38	*	127.60	12.76	4.64	*
1.208911	TYRRELL	18	SR1303	SR 1301 TO DEAD END	1	1.80	*	36.00	3.60	1.31	*
1.208911	TYRRELL	19	SR1310	SR 1309 TO SR 1314	1	2.21	*	44.20	4.42	1.61	*
1.208911	TYRRELL	20	SR1311	SR 1310 TO DEAD END	1	0.12	*	2.40	0.24	0.09	*
1.208911	TYRRELL	21	SR1314	SR 1310 TO END PVMT	1	2.42	*	48.40	4.84	1.76	*
1.208911	TYRRELL	22	SR1316	DEAD END TO SR 1314	1	1.70	*	34.00	3.40	1.24	*
1.208911	TYRRELL	23	SR1317	SR 1318 TO SR 1316	1	0.23	*	4.60	0.46	0.17	*
1.208911	TYRRELL	24	SR1318	SR 1314 TO SR 1317	1	0.46	*	9.20	0.92	0.33	*
1.208911	TYRRELL	25	SR1320	SR 1316 TO SR 1321	1	1.71	*	34.20	3.42	1.24	*
1.208911	TYRRELL	26	SR1209	SR 1221 TO DEAD END	1	3.67	*	73.40	7.34	2.67	*
1.208911	TYRRELL	27	SR1221	SR 1229 TO SR 1209	1	1.94	*	38.80	3.88	1.41	*
1.208911	TYRRELL	28	SR1223	PVMT CHANGE TO END PVMT	1	0.70	*	14.00	1.40	0.51	*
1.208911	TYRRELL	29	SR1225	SR 1223 TO DEAD END	1	1.30	*	26.00	2.60	0.95	*
1.109411	WASHINGTON	30	NC32	NC 94 TO SR 1349	1	1.41	*	28.20	2.82	1.03	*
1.109411	WASHINGTON	31	NC94	TYRRELL CO TO NC 37	1	9.59	*	191.80	19.18	6.97	*
1.209411	WASHINGTON	32	SR1156	SR 1155 TO SR 1165	1	2.64	*	52.80	5.28	1.92	*
1.209411	WASHINGTON	33	SR1185	SR 1155 TO CUL-DE-SAC	1	0.12	*	2.40	0.24	0.09	*
1.209411	WASHINGTON	34	SR1311	SR 1310 TO TYRRELL CO	1	0.72	*	14.40	1.44	0.52	*
<b>GRAND TOTAL</b>						<b>68.96</b>	<b>1</b>	<b>1,379.20</b>	<b>137.92</b>	<b>50.15</b>	<b>1</b>

PAVEMENT SCHEDULE

U	EXISTING PAVEMENT.
T	EARTH MATERIAL.



TYPICAL SECTION

USE WITH MAP 1 - 34

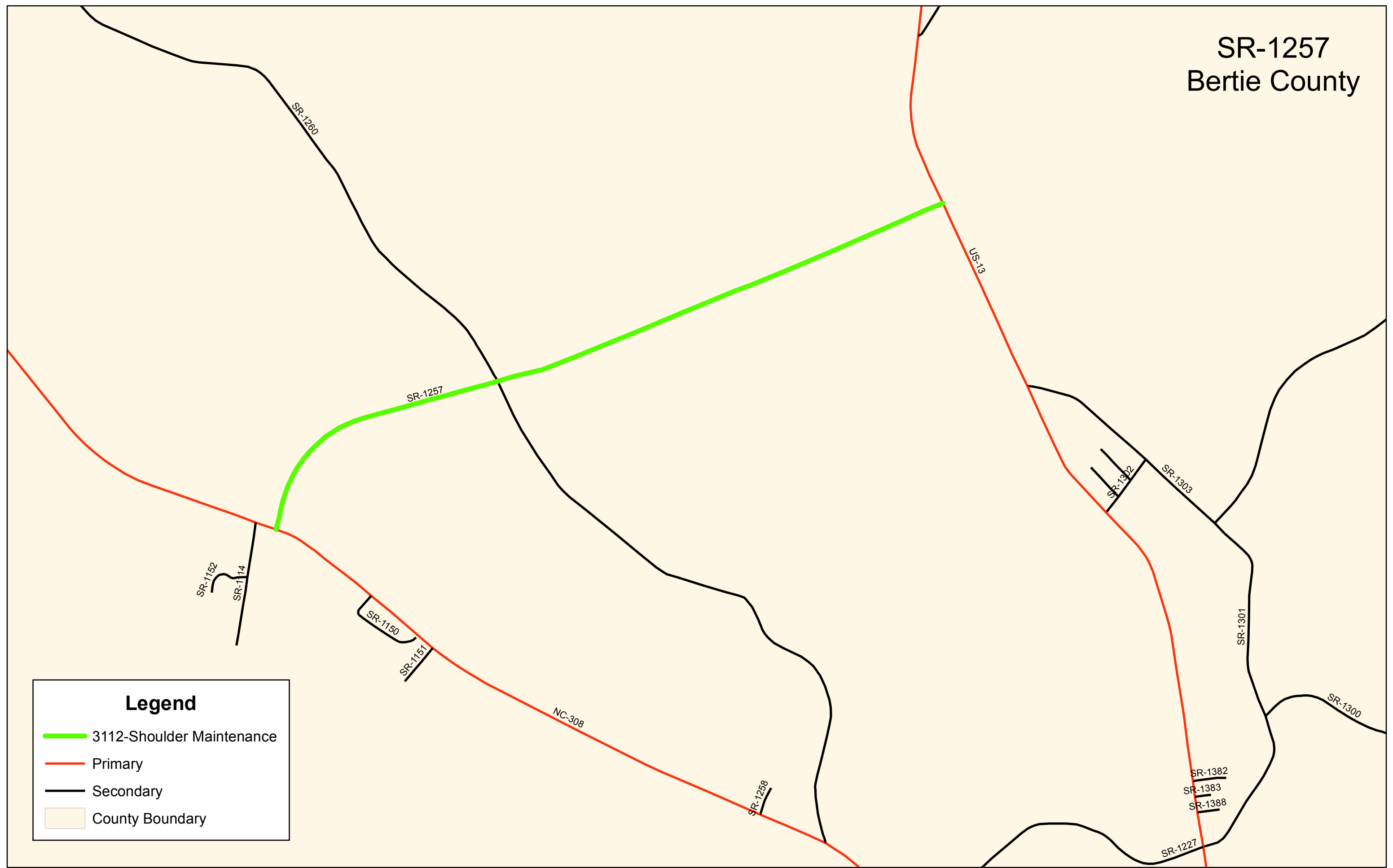
NTS

06-NOV-2017 15:48 C:\Users\jleslie\OneDrive\Documents\Projects\DIVISION PROJECT WORKING FILES\Division Wide\DA00397 Division Shoulder Grading (2017 -2018)\1) Pre-Bid Documents\DA00397 Individual Files\DA00397\_Typical.dgn

# SR-1257 Bertie County

**Legend**

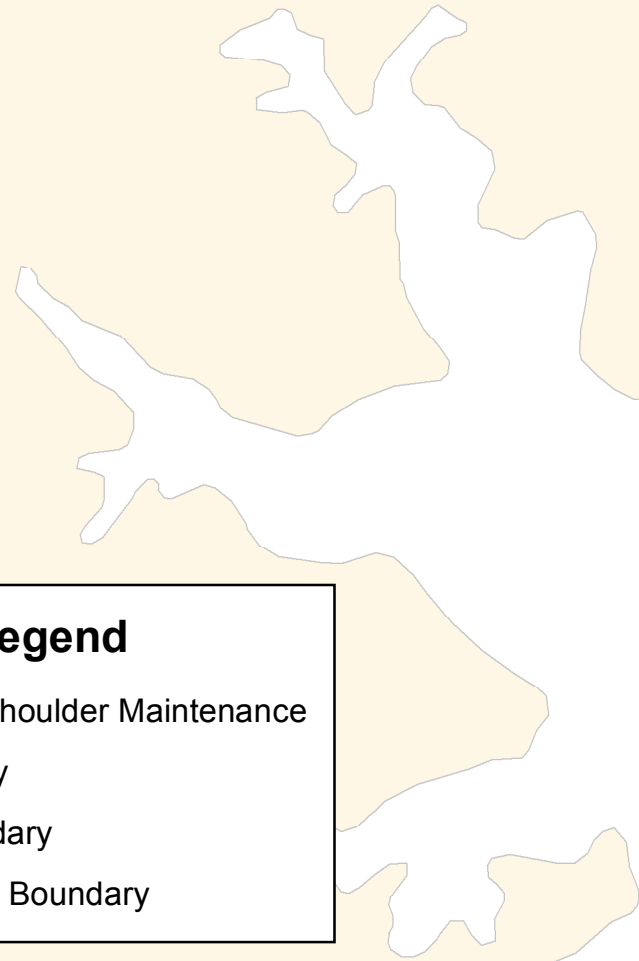
- 3112-Shoulder Maintenance
- Primary
- Secondary
- County Boundary



# NC-45 & NC-94 Hyde County

**Legend**

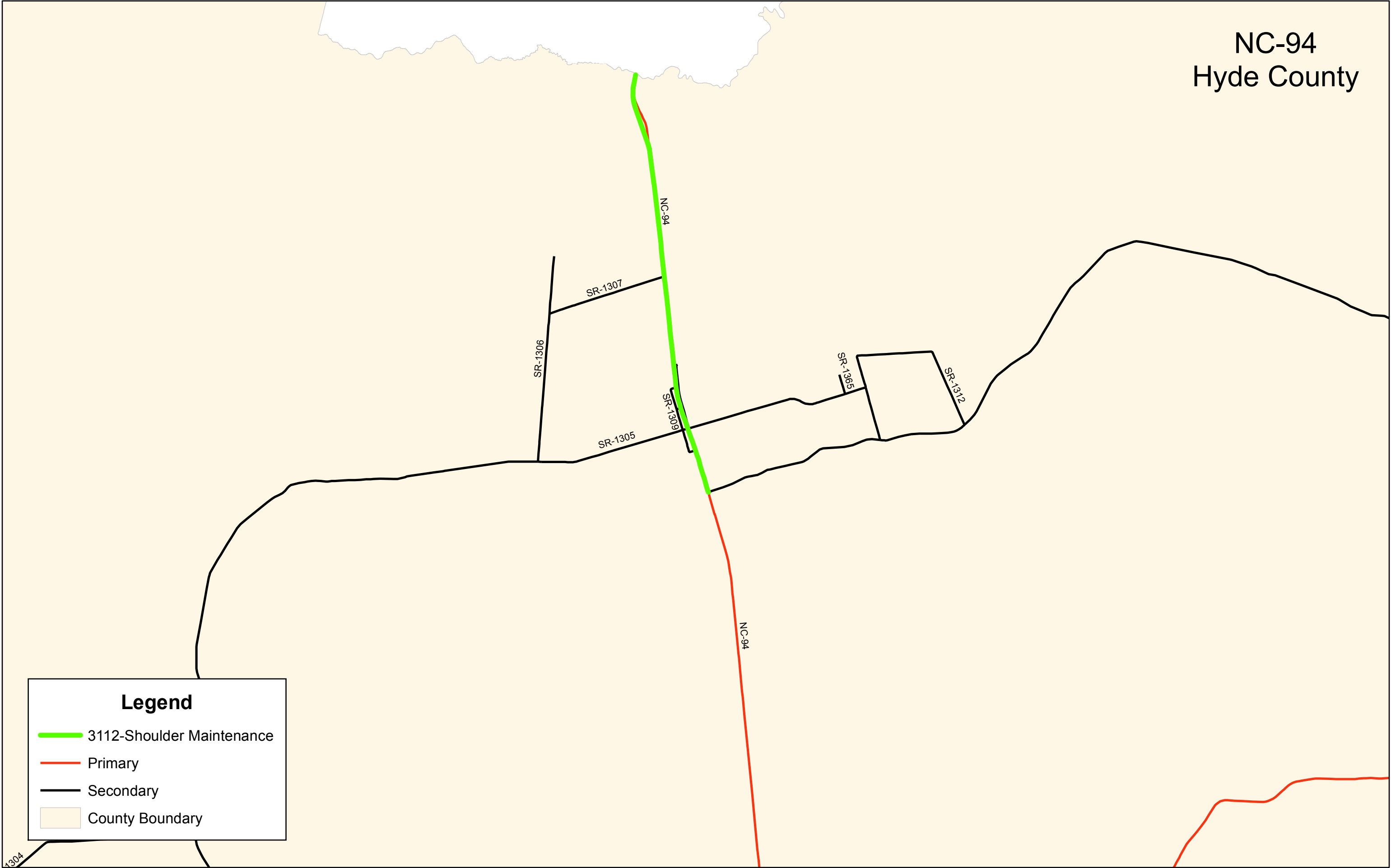
- 3112-Shoulder Maintenance
- Primary
- Secondary
- County Boundary



NC-94  
Hyde County

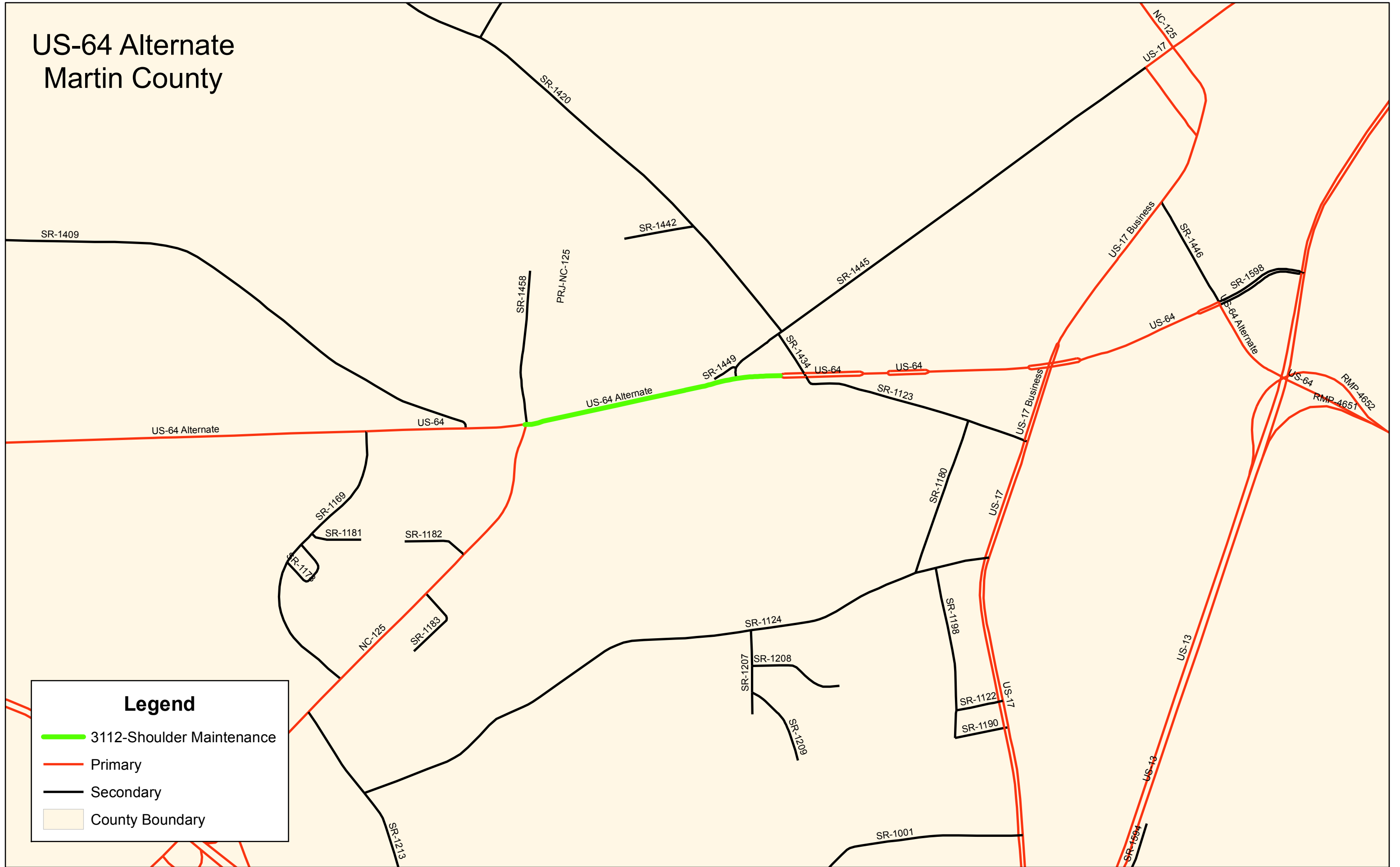
**Legend**

- 3112-Shoulder Maintenance
- Primary
- Secondary
- County Boundary





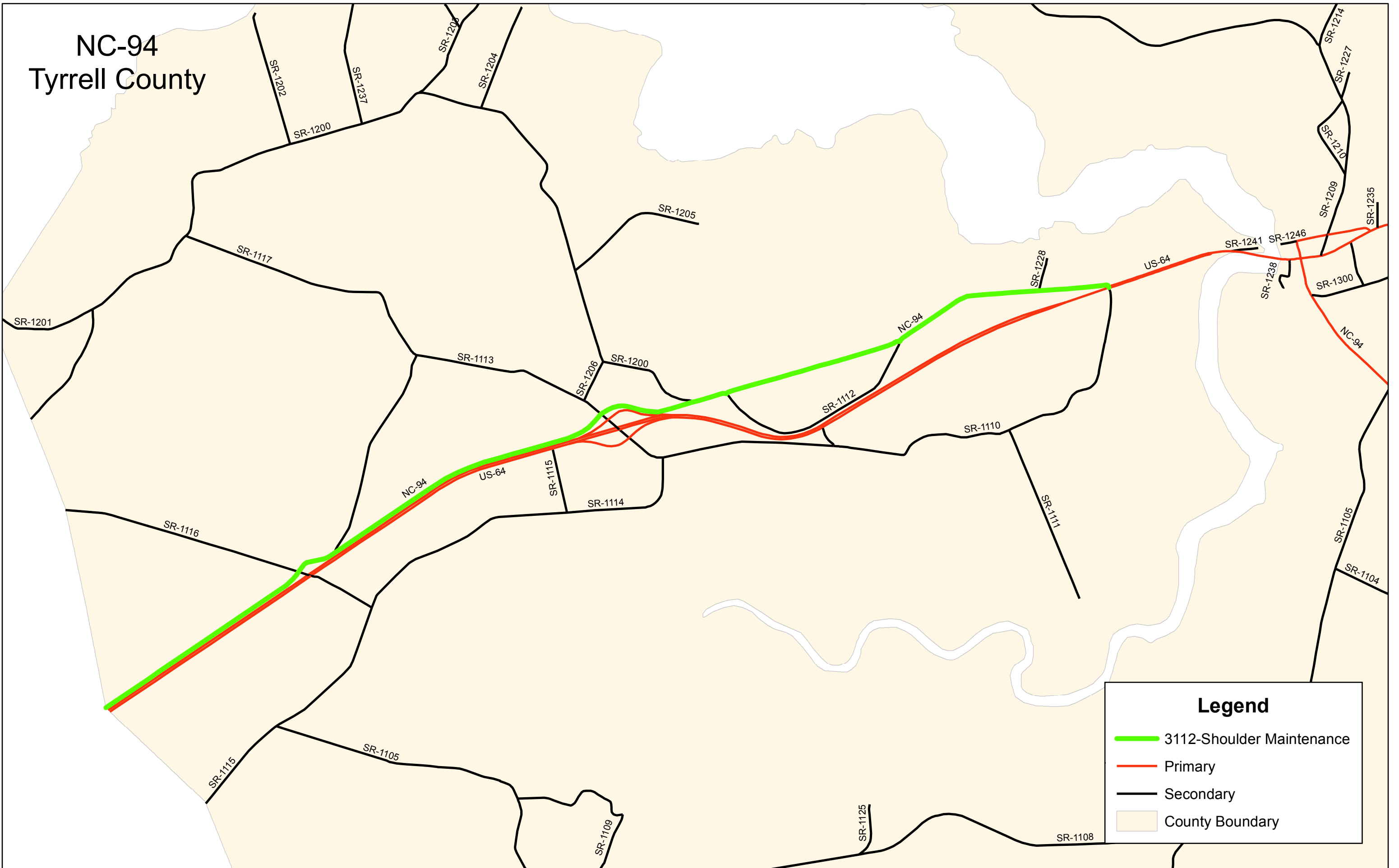
# US-64 Alternate Martin County



**Legend**

- 3112-Shoulder Maintenance
- Primary
- Secondary
- County Boundary

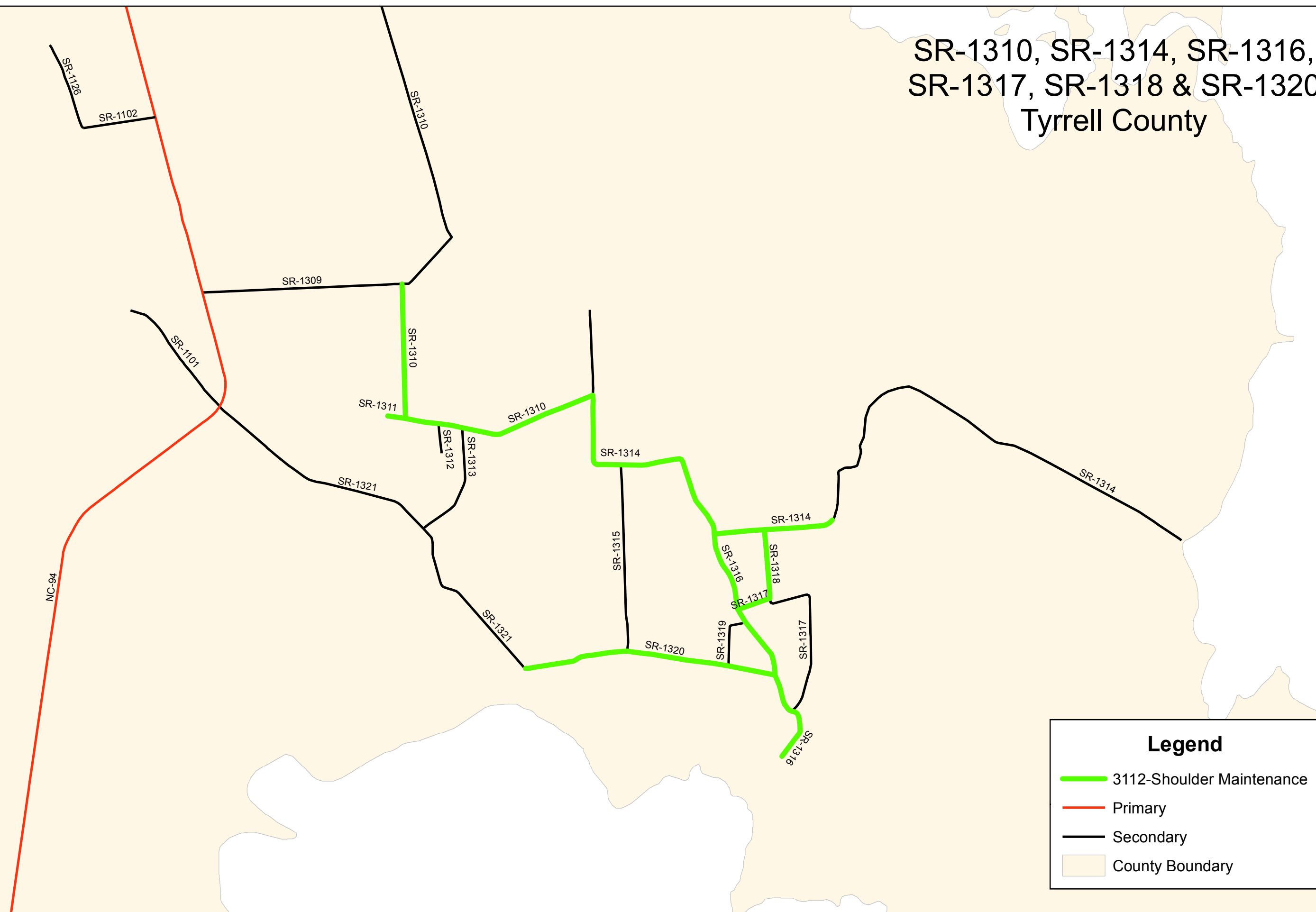
NC-94  
Tyrrell County







Legend	
<span style="color: green; font-weight: bold;">█</span>	3112-Shoulder Maintenance
<span style="color: red; font-weight: bold;">█</span>	Primary
<span style="font-weight: bold;">█</span>	Secondary
<span style="background-color: #f4c4b0; border: 1px solid black; display: inline-block; width: 15px; height: 10px;"></span>	County Boundary



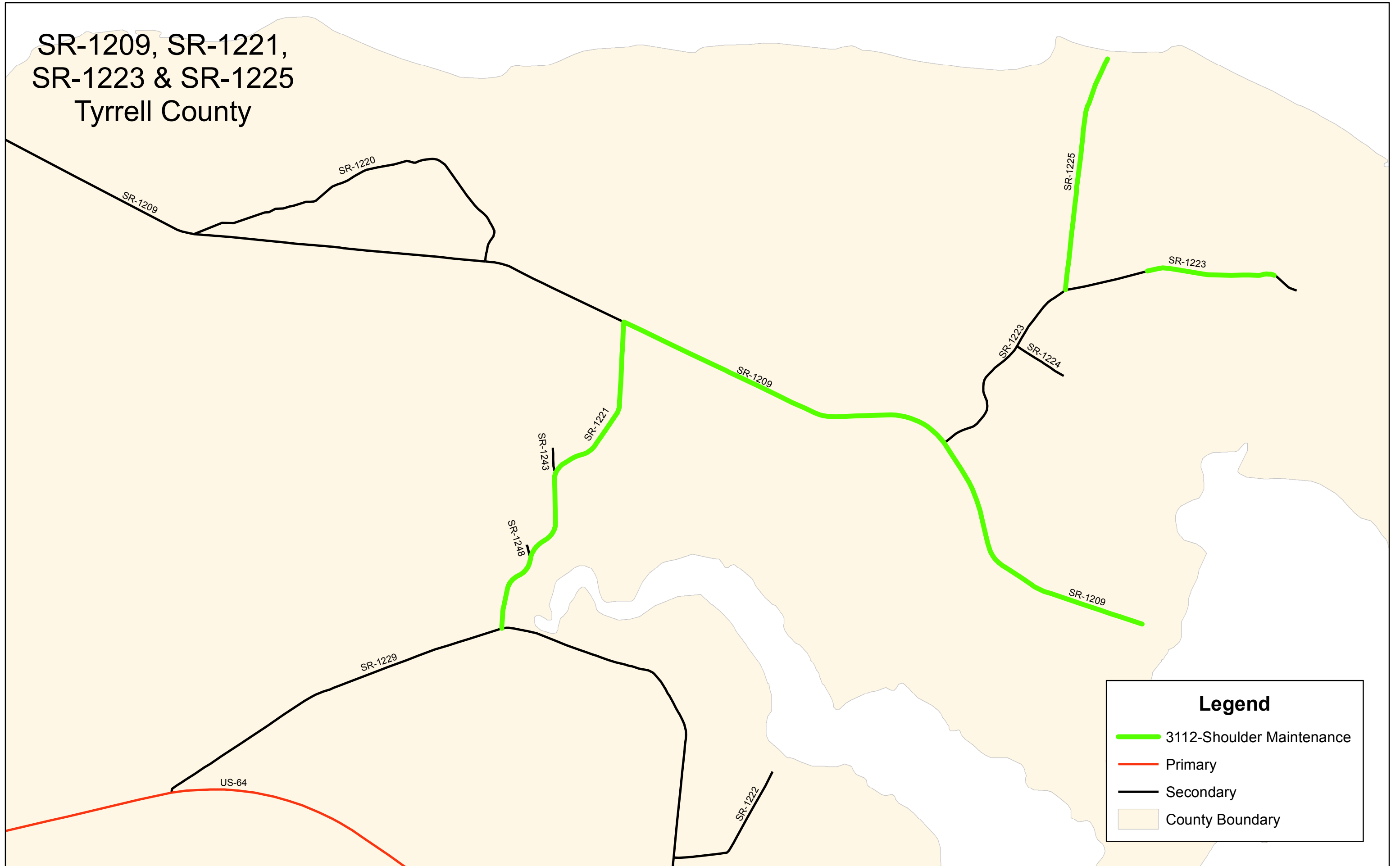
SR-1310, SR-1314, SR-1316,  
SR-1317, SR-1318 & SR-1320  
Tyrrell County



**Legend**

-  3112-Shoulder Maintenance
-  Primary
-  Secondary
-  County Boundary

SR-1209, SR-1221,  
SR-1223 & SR-1225  
Tyrrell County



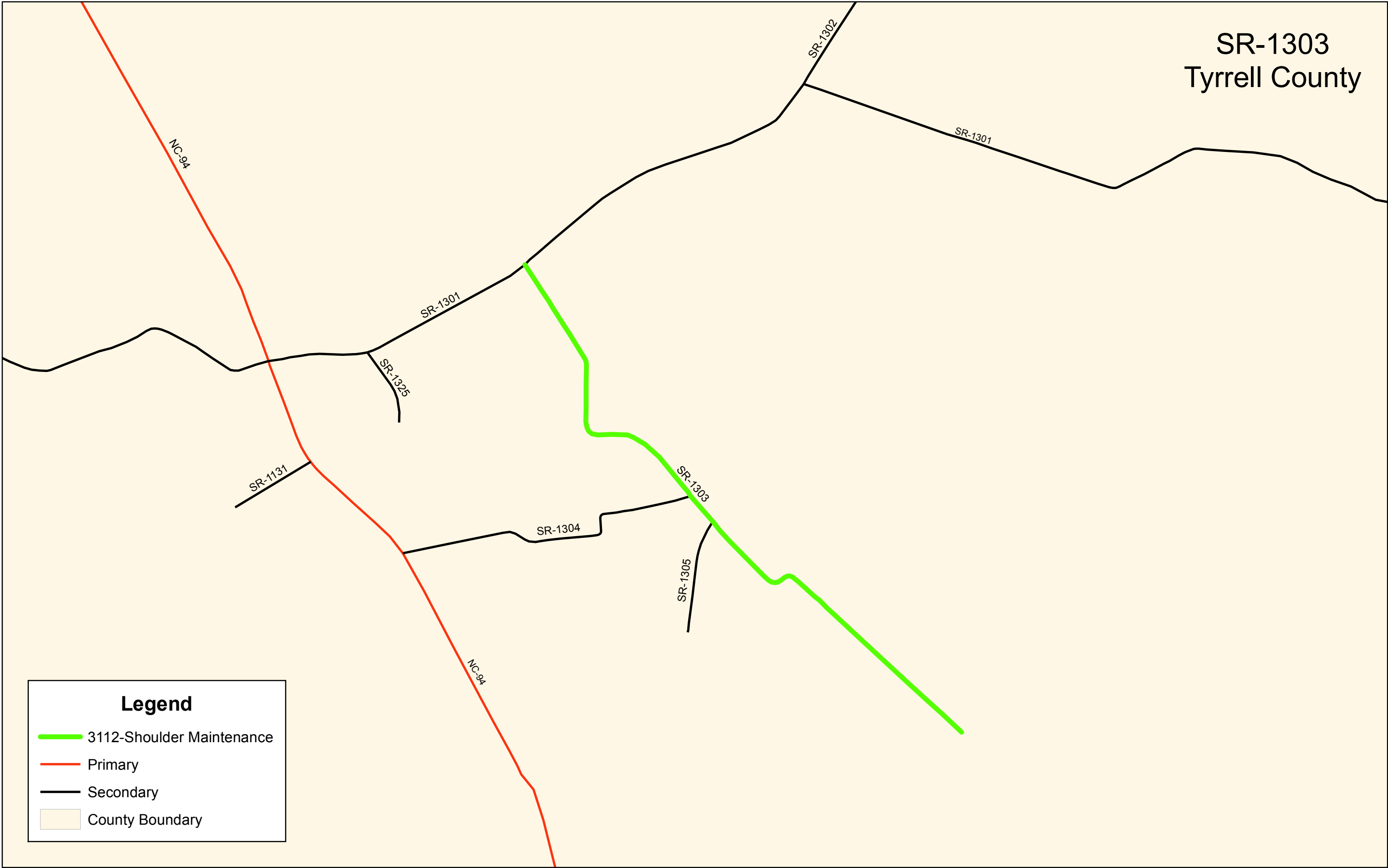
**Legend**

- 3112-Shoulder Maintenance
- Primary
- Secondary
- County Boundary

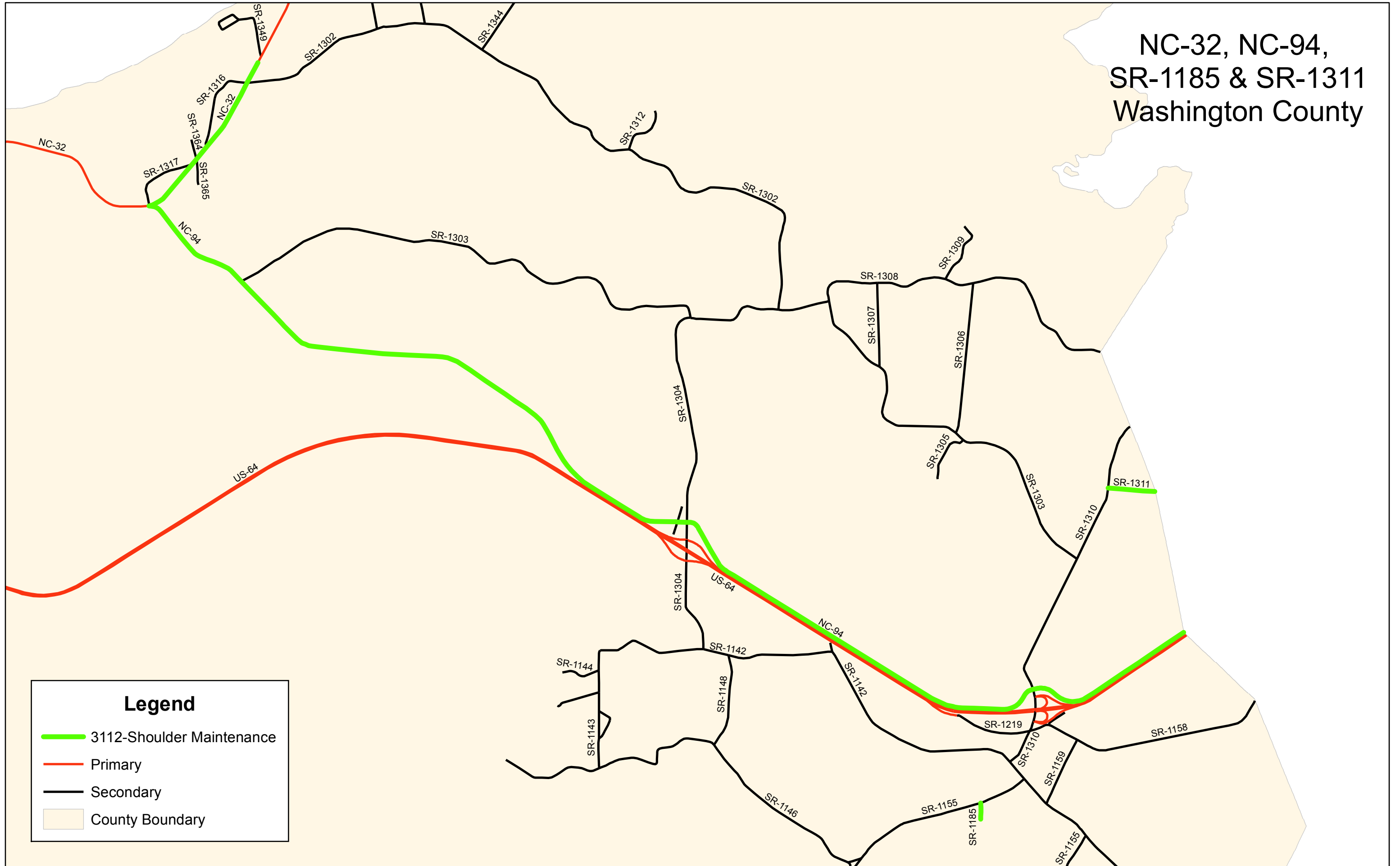
# SR-1303 Tyrrell County

**Legend**

- 3112-Shoulder Maintenance
- Primary
- Secondary
- County Boundary

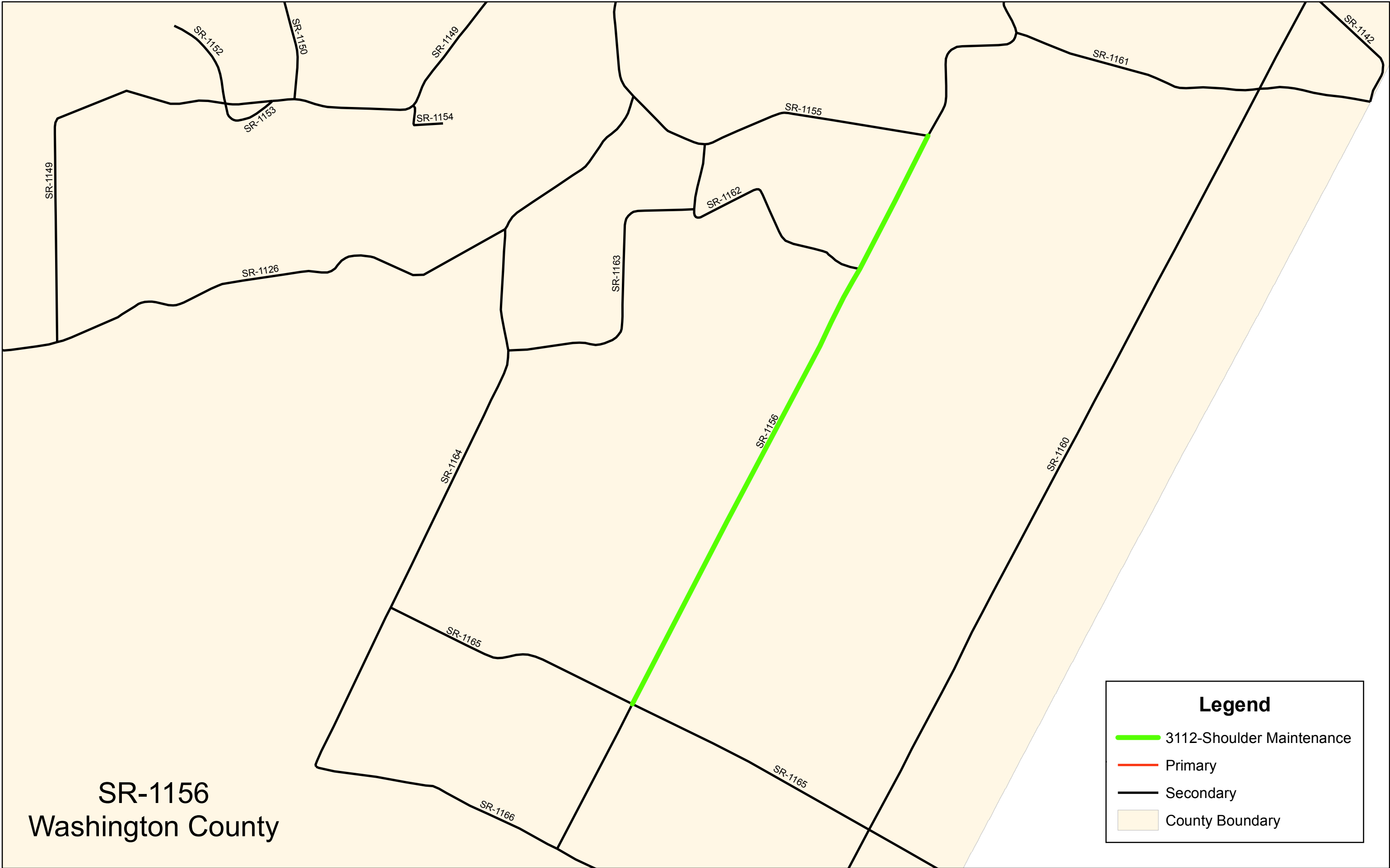


# NC-32, NC-94, SR-1185 & SR-1311 Washington County



**Legend**

- 3112-Shoulder Maintenance
- Primary
- Secondary
- County Boundary



SR-1156  
Washington County

**Legend**

- 3112-Shoulder Maintenance
- Primary
- Secondary
- County Boundary