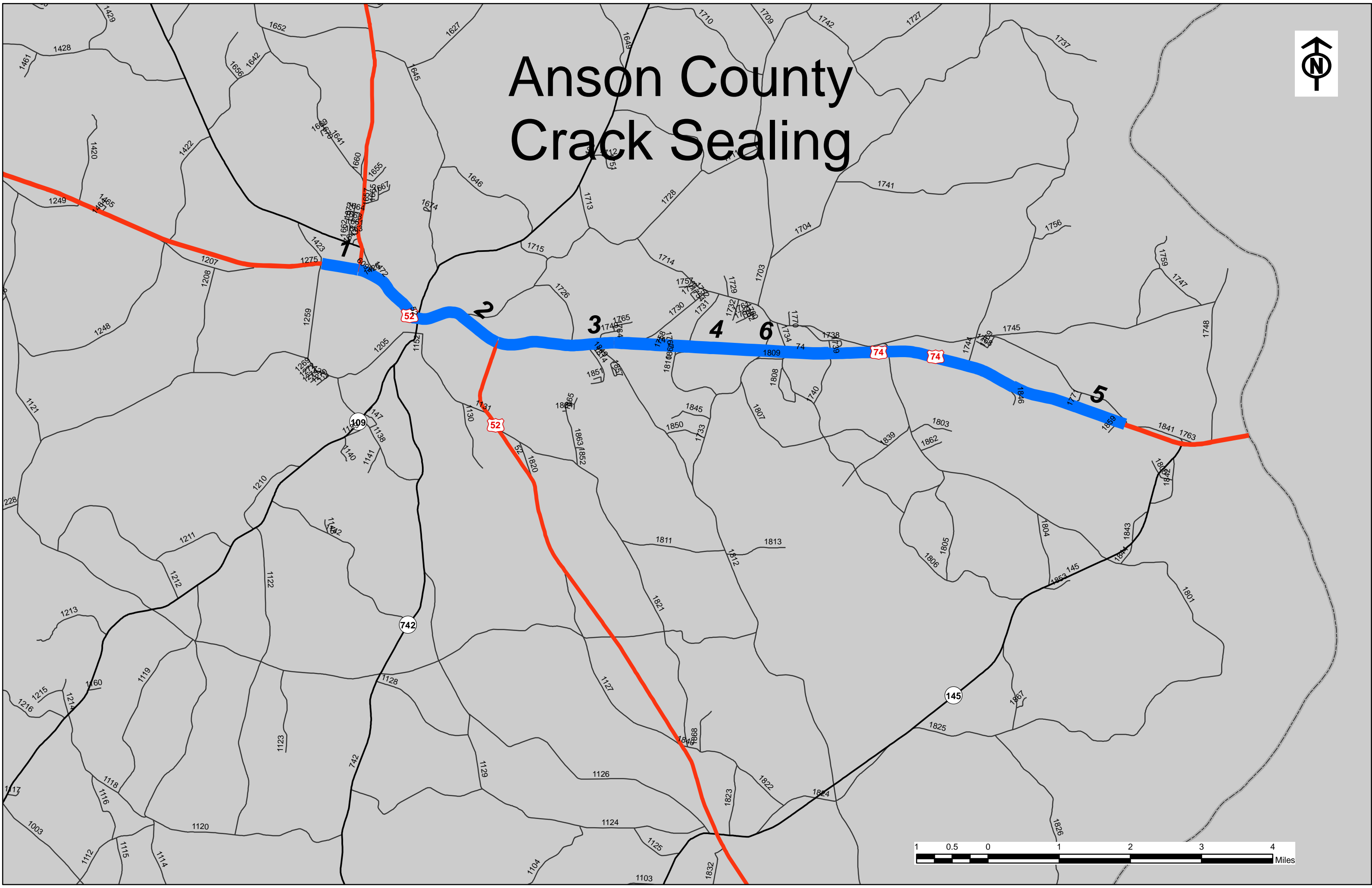


PROJECT NO.	SHEET NO.	TOTAL NO.
2016CPT.10.59.10042.1, 2016CPT.10.60.10132.1 2016CPT.10.61.10602.1, ETC.	1	9

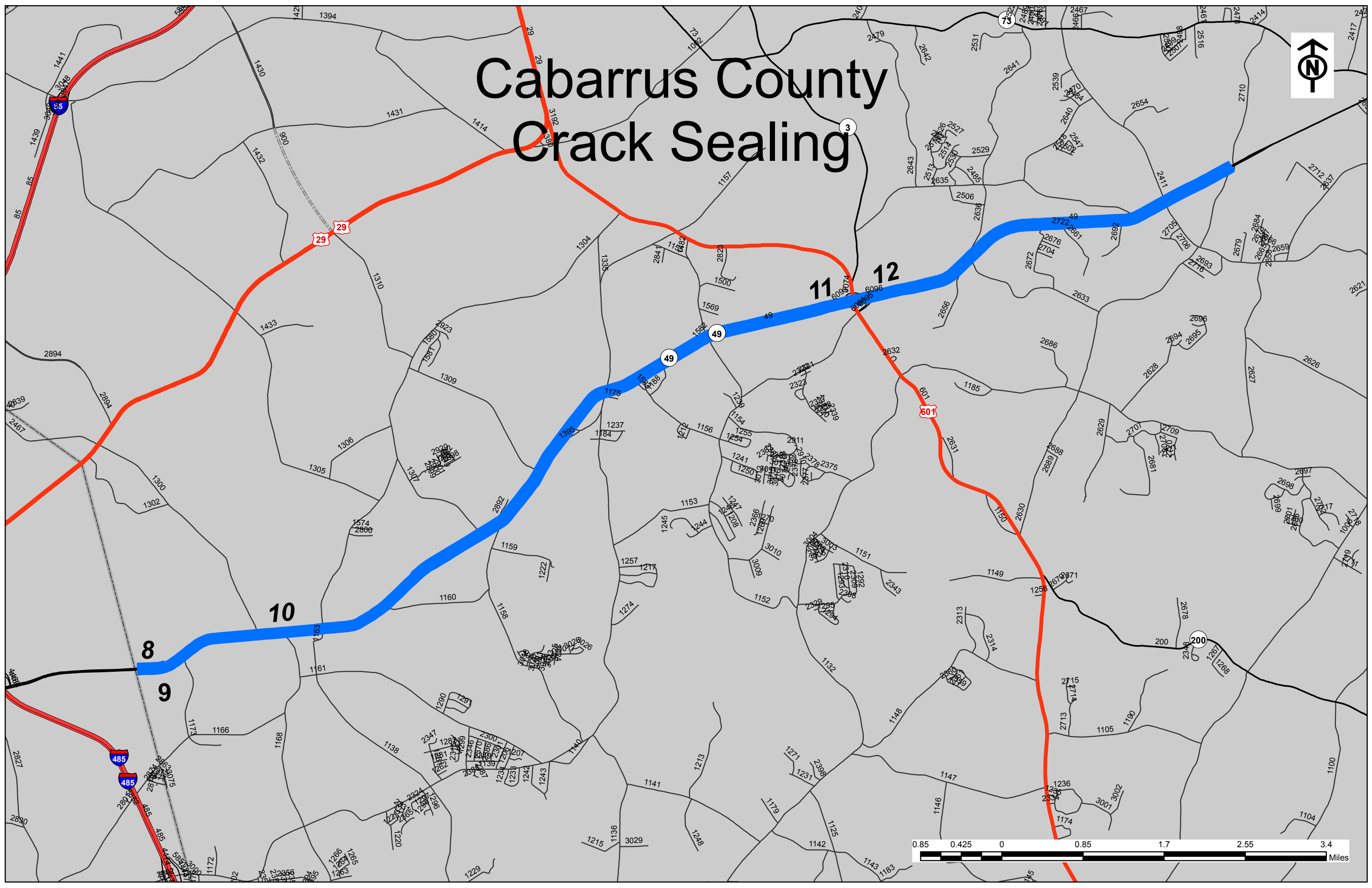
SUMMARY OF QUANTITIES

PROJECT NO	COUNTY	MAP NO	ROUTE	DESCRIPTION	LENGTH	WIDTH	SEALING EXISTING PAVEMENT CRACKS & JOINTS
					MI	FT	LB
2016CPT.10.59.10042.1	Anson	1	US 74	FROM KITTY BENNETT RD (SR 1423) TO US 52	0.52	48	700
TOTAL FOR MAP NO. 1					0.52		700
2016CPT.10.59.10042.1	Anson	2	US 52	FROM US 74 TO US 74	2.38	60	9,400
TOTAL FOR MAP NO. 2					2.38		9,400
2016CPT.10.59.10042.1	Anson	3	US 74	FROM US 52 TO THE BEGINNING OF 4 LANE SECTION	1.66	48	4,400
TOTAL FOR MAP NO. 3					1.66		4,400
2016CPT.10.59.10042.1	Anson	4	US 74 EAST	FROM THE BEGINNING OF 4 LANE SECTION EASTBOUND TO GRAVEL PLANT RD (SR 1846)	5.7	24	7,500
TOTAL FOR MAP NO. 4					5.7		7,500
2016CPT.10.59.10042.1	Anson	5	US 74 WEST	FROM VINTAGE RD (SR 1730) TO GRAVEL PLANT RD (SR 1846)	1.67	24	2,200
TOTAL FOR MAP NO. 5					1.67		2,200
2016CPT.10.59.10042.1	Anson	6	US 74 WEST	FROM APPLE ORCHARD RD (SR 1740) TO THE END OF THE 4 LANE SECTION	2.99	24	4,000
TOTAL FOR MAP NO. 6					2.99		4,000
TOTAL FOR PROJ NO. 2016CPT.10.59.10042.1					14.92		28,200
2016CPT.10.60.10132.1	Cabarrus	7	DALE EARNHARDT BLVD (SR 2126)	FROM ROXIE ST TO NC 3	0.9	36	2,245
TOTAL FOR MAP NO. 7					0.9		2,245
2016CPT.10.60.10132.1	Cabarrus	8	NC 49 NORTH	FROM THE MECKLENBURG CO LINE TO THE END OF THE DIVIDED HWY	0.32	24	435
TOTAL FOR MAP NO. 8					0.32		435
2016CPT.10.60.10132.1	Cabarrus	9	NC 49 SOUTH	FROM THE END OF THE DIVIDED HIGHWAY TO MECKLENBURG COUNTY LINE	0.3	24	405
TOTAL FOR MAP NO. 9					0.3		405
2016CPT.10.60.10132.1	Cabarrus	10	NC 49	FROM THE END OF THE DIVIDED HIGHWAY TO THE BEGINNING OF THE DIVIDED HIGHWAY	2.87	60	4,715
TOTAL FOR MAP NO. 10					2.87		4,715
2016CPT.10.60.10132.1	Cabarrus	11	NC 49 NORTH	FROM BEGINNING OF DIVIDED HIGHWAY TO WALKER RD (SR 2710)	9.95	24	12,940
TOTAL FOR MAP NO. 11					9.95		12,940
2016CPT.10.60.10132.1	Cabarrus	12	NC 49 SOUTH	FROM WALKER RD (SR 2710) TO THE END OF THE DIVIDED HIGHWAY	9.97	24	12,905
TOTAL FOR MAP NO. 12					9.97		12,905
2016CPT.10.60.10132.1	Cabarrus	13	NC 73	FROM BLUEBERRY ST (SR 2609) TO THE STANLY COUNTY LINE	3.14	24	2,935
TOTAL FOR MAP NO. 13					3.14		2,935
TOTAL FOR PROJ NO. 2016CPT.10.60.10132.1					27.45		36,580
2016CPT.10.61.10602.1	Mecklenburg	14	NC 49 NORTH	FROM THE SOUTH CAROLINA LINE TO ARROWOOD RD (SR 1138)	8.22	24	21,275
TOTAL FOR MAP NO. 14					8.22		21,275
2016CPT.10.61.10602.1	Mecklenburg	15	NC 49 SOUTH	FROM ARROWOOD RD (SR 1138) TO THE SOUTH CAROLINA LINE	8.19	24	10,695
TOTAL FOR MAP NO. 15					8.19		10,695
2016CPT.10.61.10602.1	Mecklenburg	16	NC 160	FROM DAWNALIA DR TO THE PAVEMENT JOINT SOUTH OF REMOUNT RD.	2.01	24	2,620
TOTAL FOR MAP NO. 16					2.01		2,620
TOTAL FOR PROJ NO. 2016CPT.10.61.10602.1					18.42		34,590
2016CPT.10.62.10842.1	Stanly	17	BUS. 52 EAST	FROM NC 24/27 @ US 52 TO NC 24/27 @ 2ND ST	0.25	24	3,285
TOTAL FOR MAP NO. 17					0.25		3,285
2016CPT.10.62.10842.1	Stanly	18	BUS. 52 WEST	FROM NC 24/27 @ 2ND ST TO NC 24/27 @ US 52	0.25	24	335
TOTAL FOR MAP NO. 18					0.25		335
2016CPT.10.62.10842.1	Stanly	19	NC 24/27 EAST	FROM BUSINESS 52 TO NC 740	1.85	24	5,750
TOTAL FOR MAP NO. 19					1.85		5,750
2016CPT.10.62.10842.1	Stanly	20	NC 24/27 WEST	FROM NC 740 TO THE END OF THE DIVIDED HIGHWAY	0.54	24	560
TOTAL FOR MAP NO. 20					0.54		560
2016CPT.10.62.10842.1	Stanly	21	NC 24/27 WEST	FROM BEGINING OF DIVIDED HIGHWAY TO BUSINESS 52	0.2	36	230
TOTAL FOR MAP NO. 21					0.2		230
2016CPT.10.62.10842.1	Stanly	22	NC 24/27	FROM END OF DIVIDED HIGHWAY WEST OF BROWNS HILL RD TO DIVIDED HIGHWAY EAST OF BARBEE RD.	3.8	60	7,880
TOTAL FOR MAP NO. 22					3.8		7,880
2016CPT.10.62.10842.1	Stanly	23	NC 24/27 EAST	FROM BEGINNING OF THE DIVIDED HIGHWAY EAST OF BARBEE RD TO BIG BEAR CREEK	5.21	24	5,405
TOTAL FOR MAP NO. 23					5.21		5,405
2016CPT.10.62.10842.1	Stanly	24	NC 24/27 WEST	FROM BIG BEAR CREEK TO THE END OF THE DIVIDED HIGHWAY EAST OF BARBEE RD.	5.21	24	5,405
TOTAL FOR MAP NO. 24					5.21		5,405
TOTAL FOR PROJ NO. 2016CPT.10.62.10842.1					17.31		28,850
GRAND TOTAL					78.1		128,220

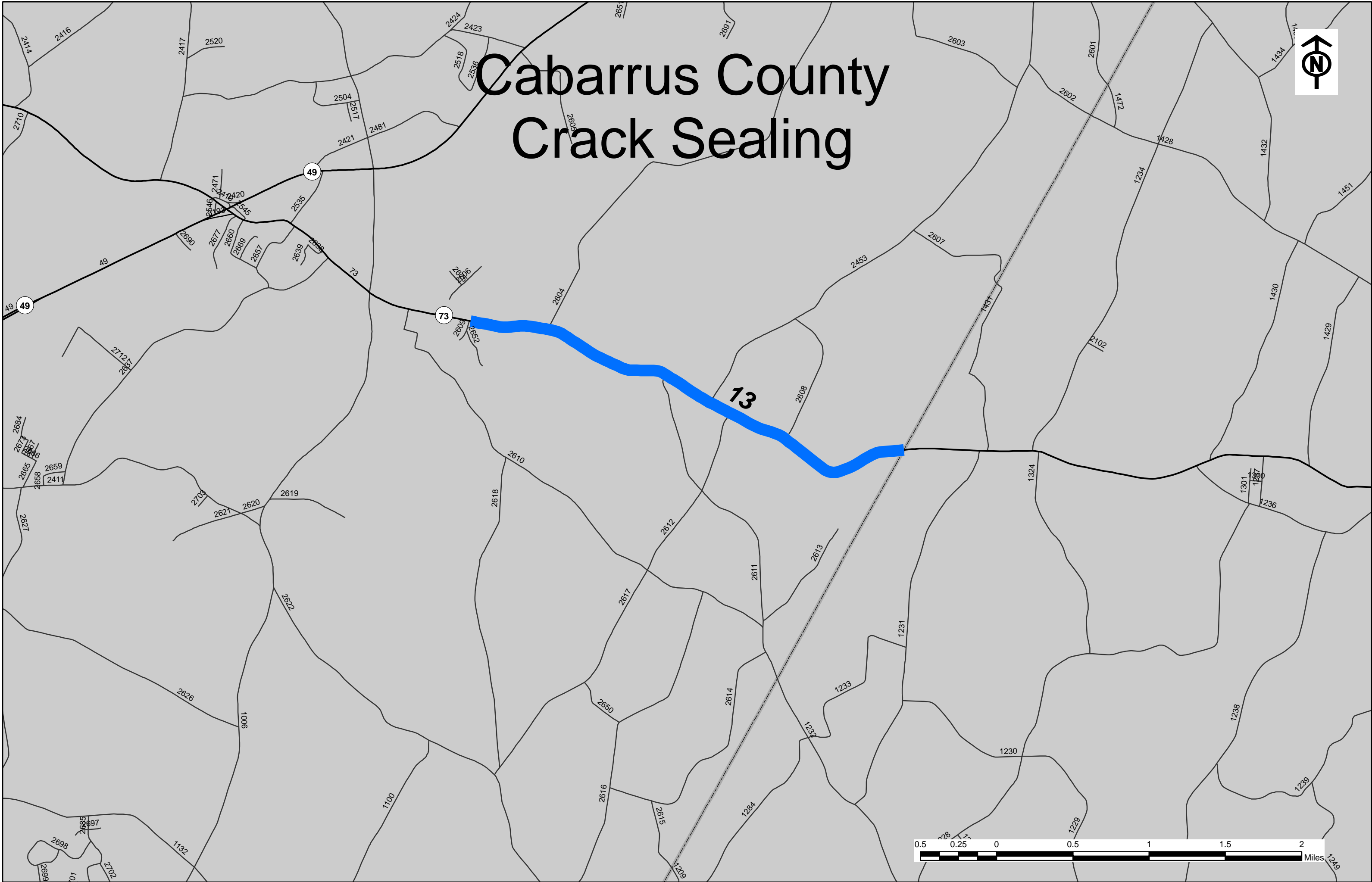
Anson County Crack Sealing



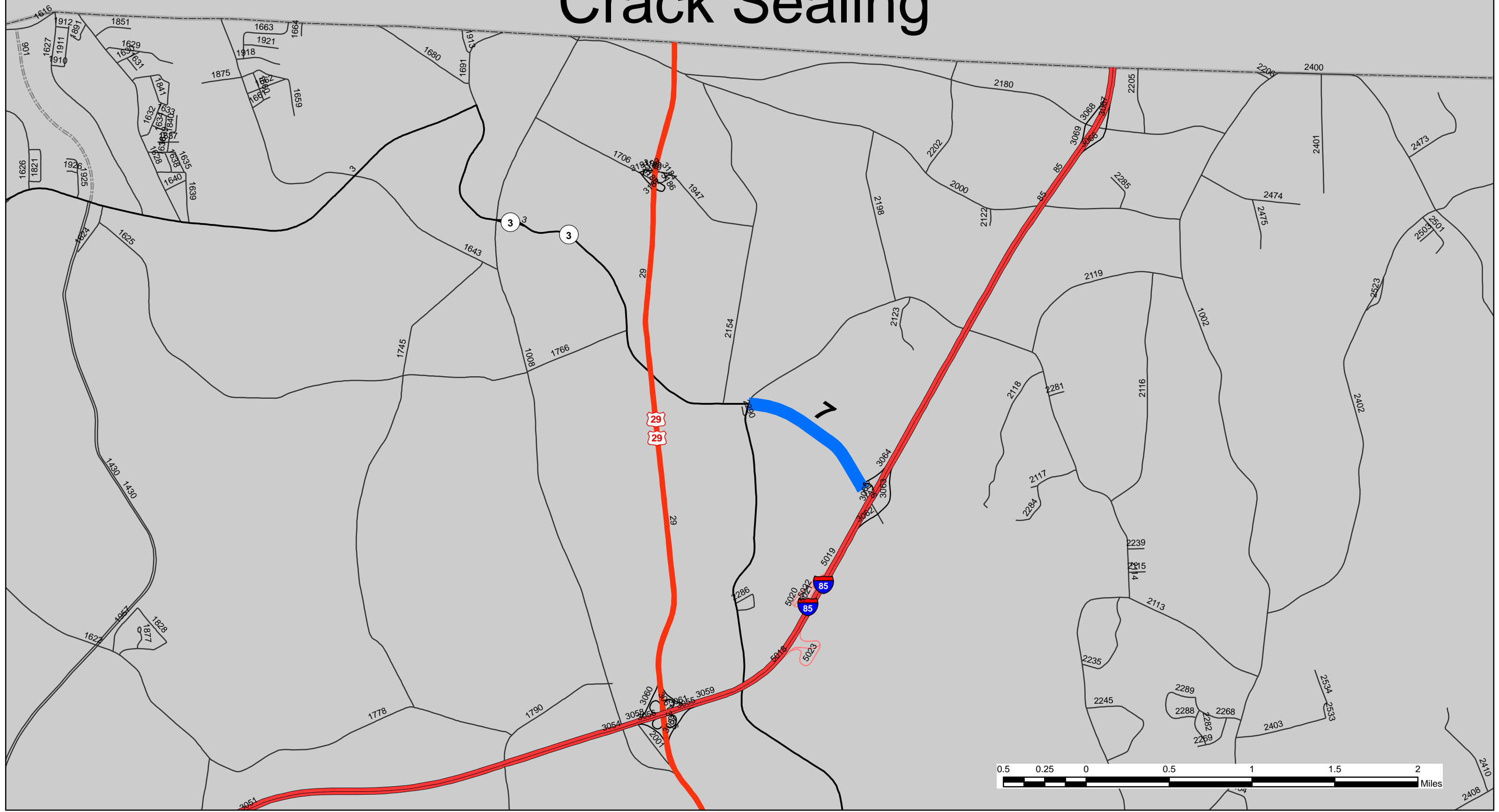
Cabarrus County Crack Sealing



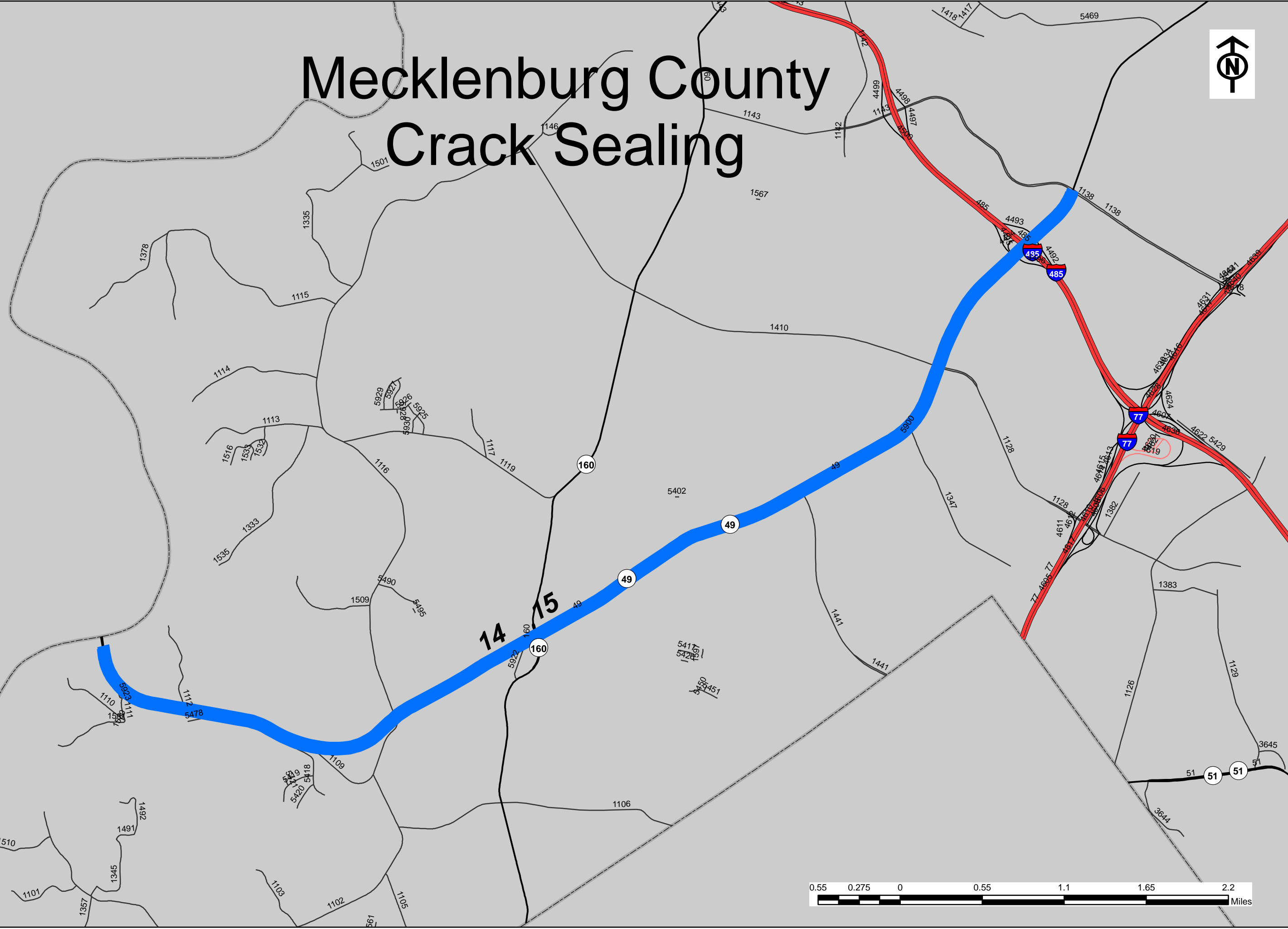
Cabarrus County Crack Sealing



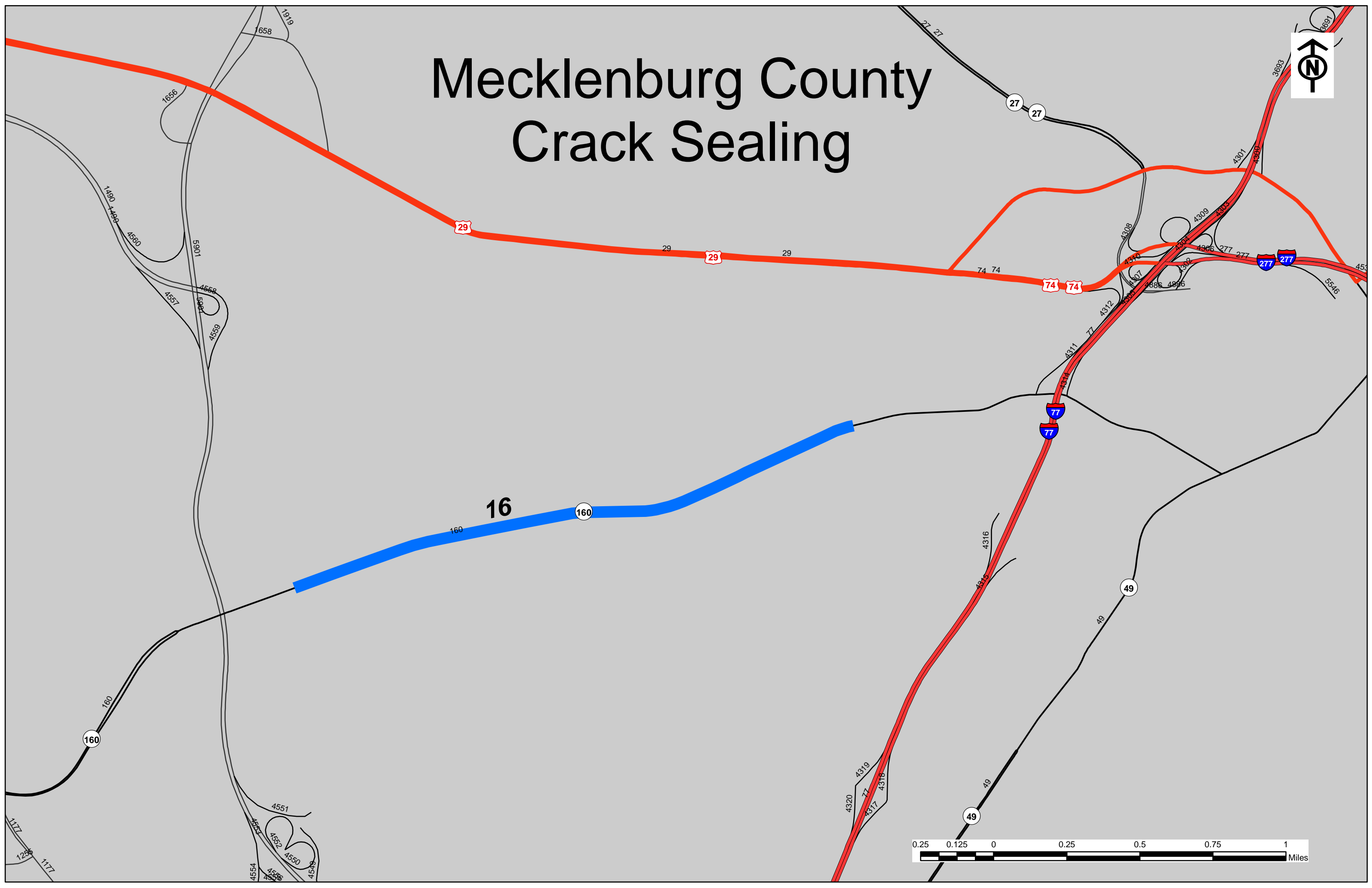
Cabarrus County Crack Sealing



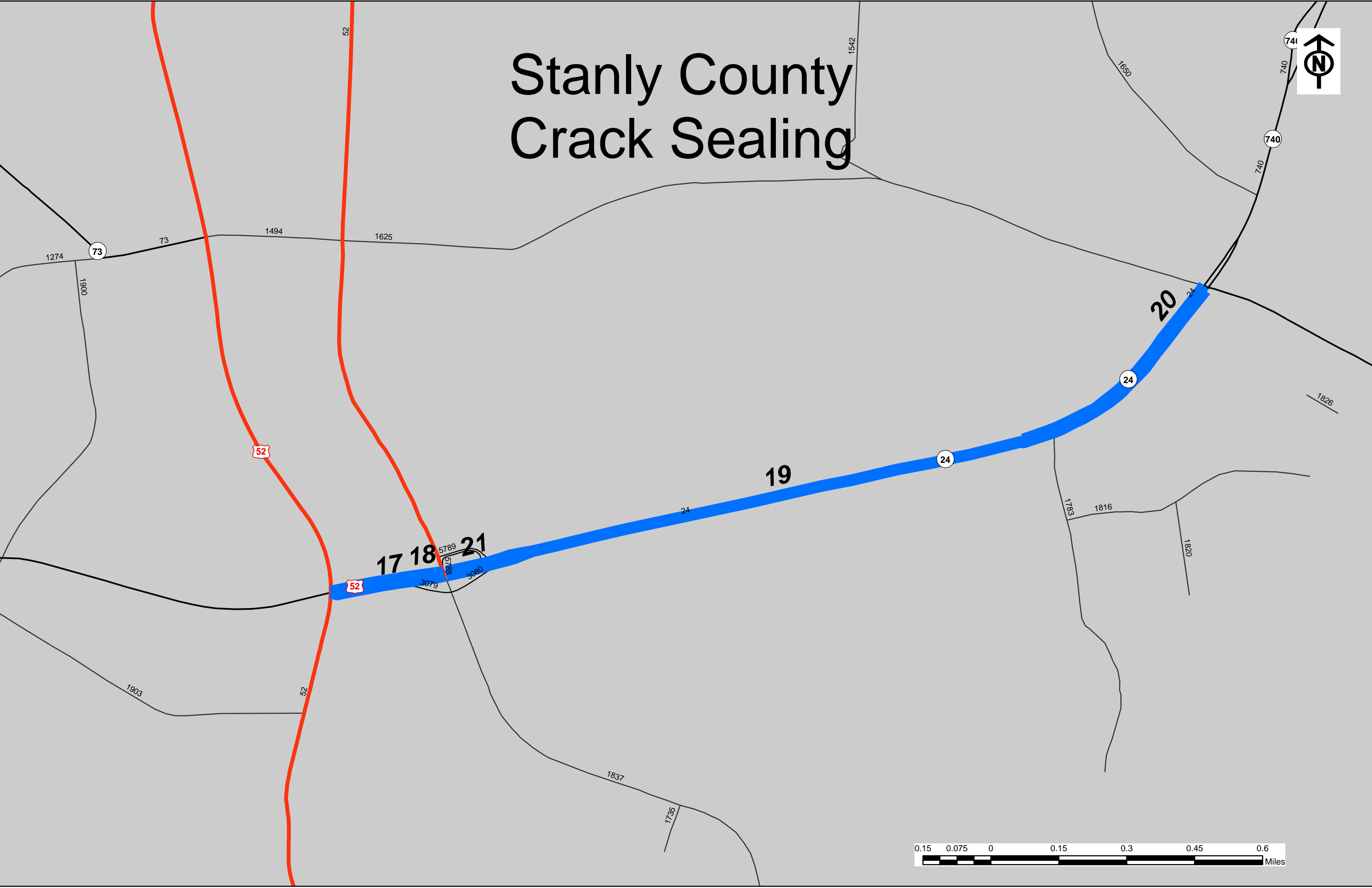
Mecklenburg County Crack Sealing



Mecklenburg County Crack Sealing



Stanly County Crack Sealing



Stanly County Crack Sealing

