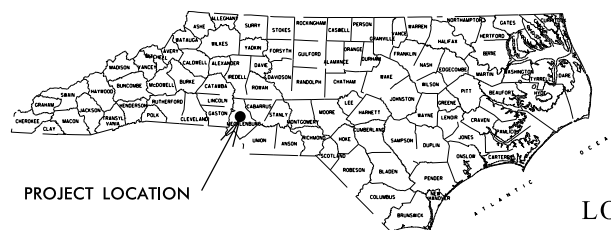


PROJECT: ~~3710.3.01~~
3710.3.FD25



LOCATION:	US 74 Independence Blvd
TYPE of WORK:	Landscape Planting
COUNTY:	Mecklenburg County

STATE OF NORTH CAROLINA
DIVISION OF HIGHWAYS
MECKLENBURG COUNTY













































LOCATION: US 74 INDEPENDENCE BLVD
TYPE OF WORK: LANDSCAPE PLANTING ENHANCEMENT

Summary of Quantities

1 year establishment

DES	SEC	QTY	UNIT	KEY	BOTANICAL NAME	COMMON NAME	SIZE	CALIPER	FURNISH	A.S.N.S.	REMARKS
L	1670	55	EA	CC	Cercis canadensis	Eastern Redbud	5-6'		B&B	1.3	As Shown
L	1670	74	EA	IF	Ilex x attenuata 'Fosteri'	Foster Holly	5-6'		15 cont.	4.2.4	As Shown
L	1670	545	EA	LC	Lagerstroemia indica 'Centennial'	Dwarf Centennial Crape Myrtle	24-36"	3 Gal	10 cont.	2.2.3	As Shown
L	1670	103	EA	LS	Lagerstroemia indica 'Centennial Spirit'	Centennial Spirit Crape Myrtle	5-6'		B&B	2.2.3	As Shown
L	1670	90	EA	MS	Magnolia x soulangeana	Saucer Magnolia	5-6'		B&B	1.2.4	As Shown
L	1670	1200	CY		Mulch for Planting						
L	1670	82	M/G		Water for Planting						
L	1670	11886	SY		Existing Plant Bed Clean -Up (Clearing)						
L	1670	12120	SY		Pre emergence Herbicidal Treatment						
L	1670	12120	SY		Post emergence Herbicidal Treatment						

CONVENTIONAL SYMBOLS

County Line	-----
City or Town Line	-----
Exist. Right of Way Line Marker	-----  -----
Prop. Right of Way Line Marker (By Others)	-----  -----
Prop Right of Way Line Marker (By Contract)	-----  -----
Exist. Control of Access Line	-----  -----  -----
Prop. Control of Access Line	-----  -----
Property Line	-----  -----  -----
Easement Line	-----  -----  -----  -----
Slope Stake Line	-----  -----  -----  -----
Exist. Fence	----- + ----- + -----
Prop. Woven Wire Fence	-----  -----  -----  -----
Prop. Chain Link Fence	-----  -----  -----  -----
Exist. Road	=====
Prop. Road	=====
Guardrail	-----  -----  -----  -----
Survey Line	-----
Denotes Line Equality	-----  -----
Bridge	=====  =====
Culvert	=====  =====
Railroad	=====  =====
Woods	=====  =====
Exist. Telephone Pole	-----  -----
Prop. Telephone Pole	-----  -----
Tower Pole and Line	-----  -----
Exist. Power Pole	-----  -----
Prop. Power Pole	-----  -----
Sanitary Sewer Line	-----  -----  -----
Water Line	-----  -----  -----
Gas Line	-----  -----  -----
Picnic Shelter	-----  -----
Regeneration	-----  -----
Reforestation	-----  -----

INDEX OF L SHEETS:

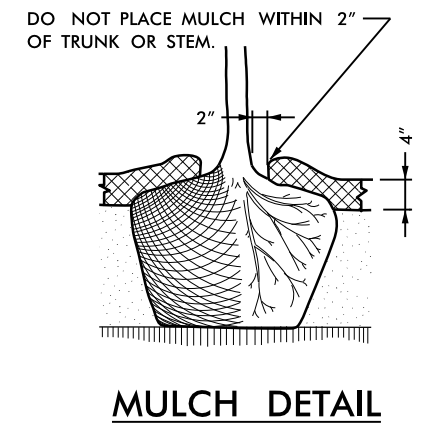
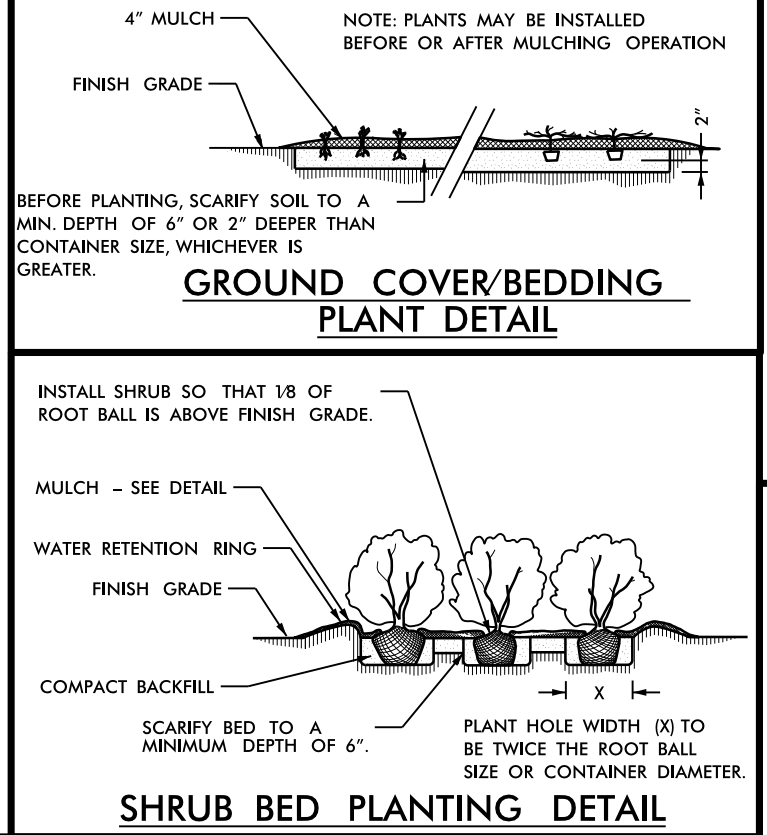
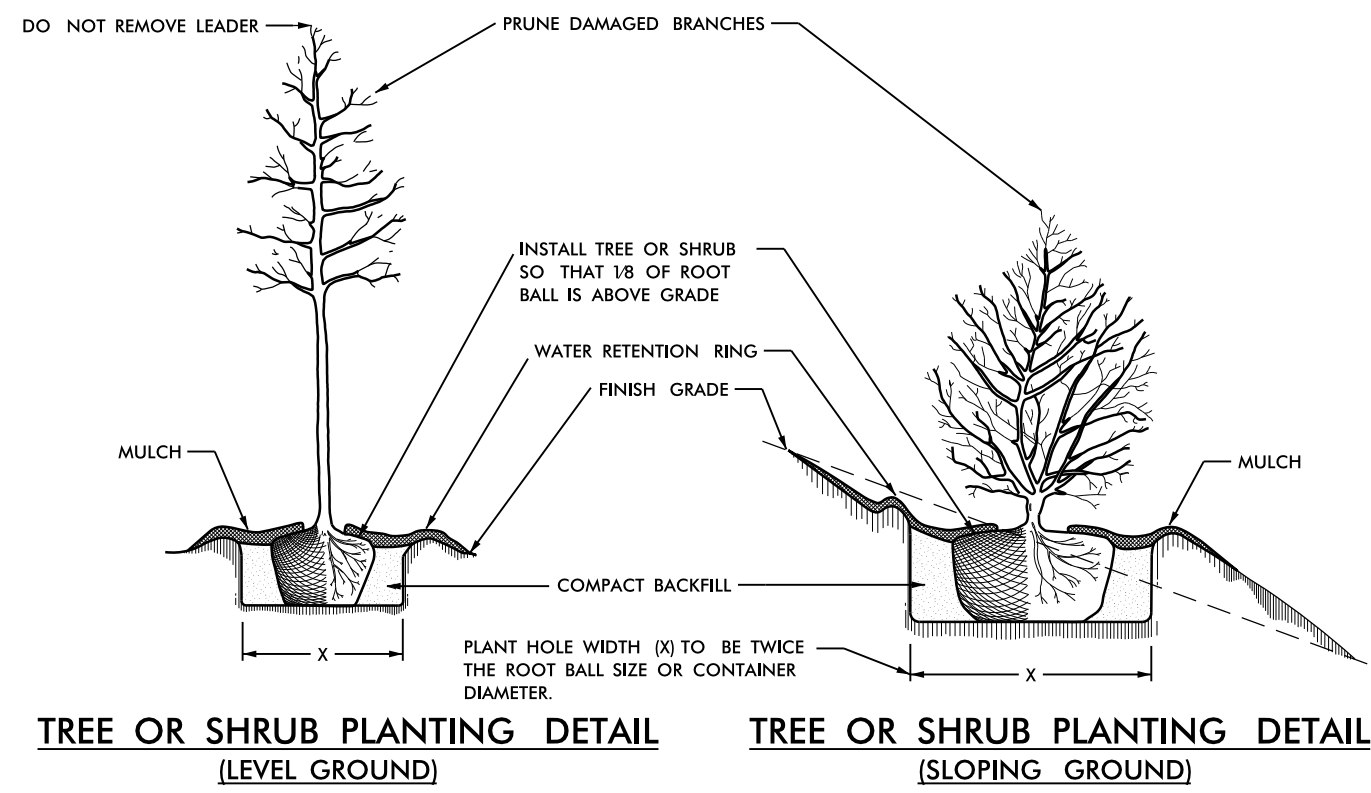
L-1 ... TITLE, DESCRIPTION, LOCATION
L-2 ... PLANTING DETAILS
L-3A-B-L-7A-B ... DEMOLITION AND PLANTING
PLAN

PREPARED BY: BM DATE: 4/2015

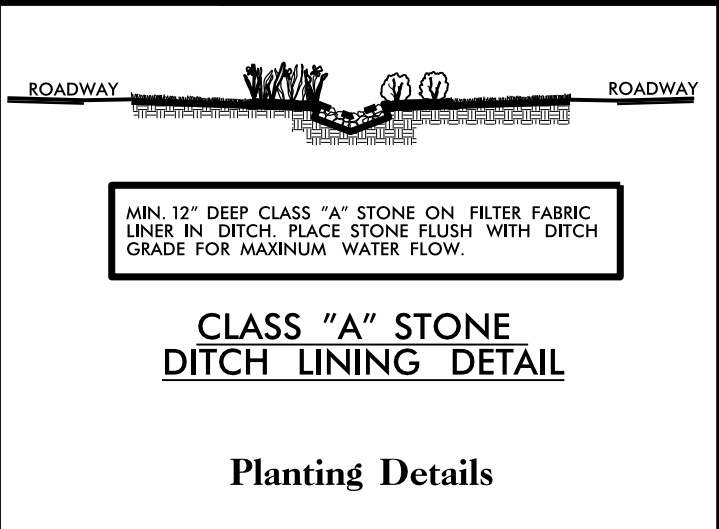
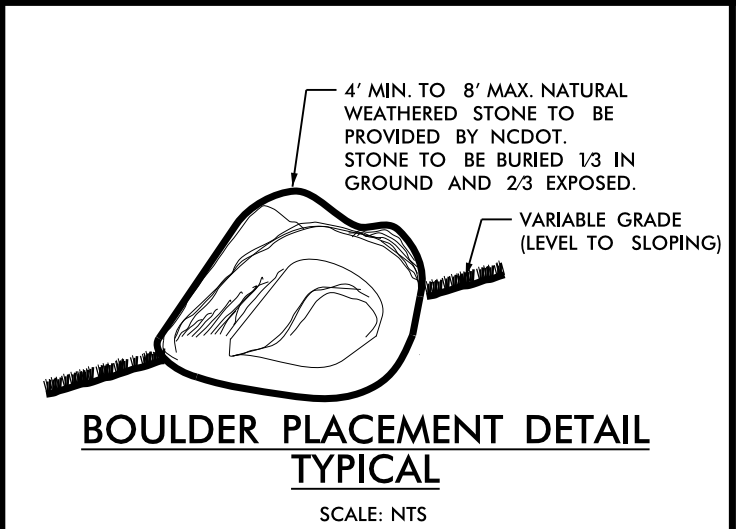
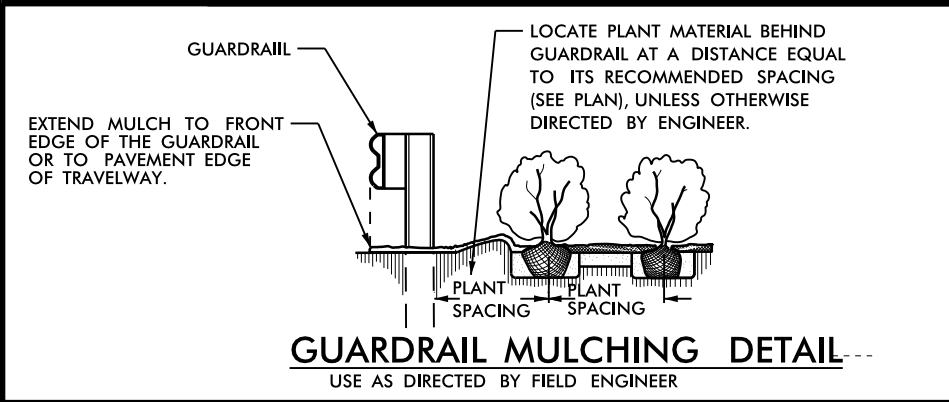
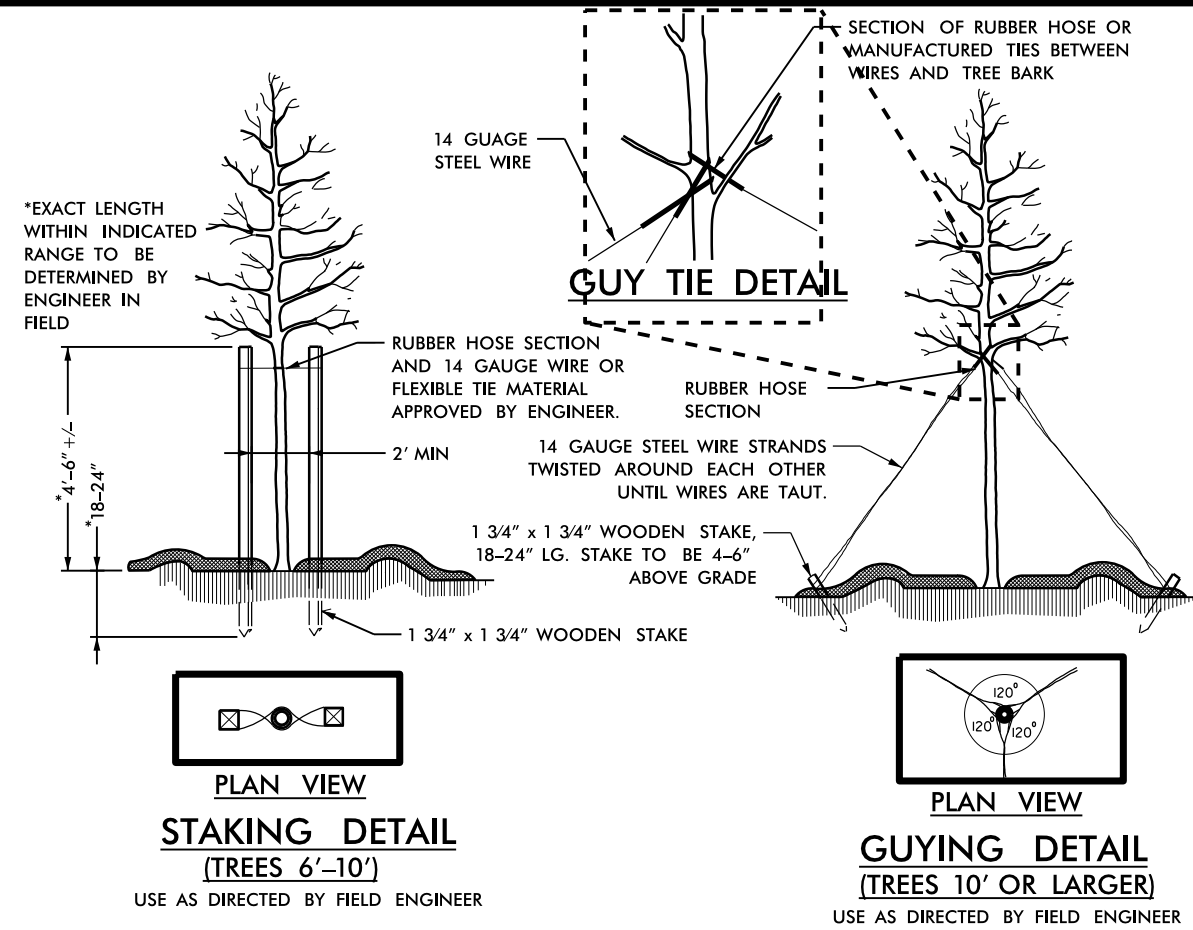
REVISIONS

DATE	DESCRIPTION

2004 American Standard for Nursery Stock
2012 NCDOT STANDARD SPECIFICATIONS
PREPARED IN THE OFFICE OF:
NCDOT- ROADSIDE ENVIRONMENTAL UNIT
LANDSCAPE DESIGN & DEVELOPMENT SECTION
1557 MAIL SERVICE CENTER
RALEIGH NC 27699 919-707-2920



- NOTES:**
- SCHEDULE FOR PLANT HOLE SIZE: PLANT HOLE WIDTH (X) TO BE TWICE THE ROOT BALL SIZE OR CONTAINER DIAMETER.
 - SEE STANDARD SPECIFICATIONS FOR PLANT BED FUMIGATION AND HERBICIDAL TREATMENT.
 - APPLY FERTILIZER AT PLANTING TIME IN THE FORM OF A SLOW RELEASE PELLET OR TABLET. APPLY AT RATE RECOMMENDED BY MANUFACTURER. BOTH RATE AND FORMULATION MUST BE APPROVED BY FIELD ENGINEER PRIOR TO APPLICATION.
 - REMOVE WIRE BASKET AND FOLD BURLAP BACK FROM TOP OF ROOT BALL BEFORE BACKFILLING IS COMPLETE.
 - ALL PRUNING TO FOLLOW STANDARD ARBORICULTURAL PRACTICES AS SPECIFIED BY INTERNATIONAL SOCIETY OF ARBORICULTURE.
 - DO NOT ATTEMPT TO STRAIGHTEN A TREE THAT HAS BEEN PLANTED AT AN ANGLE WITH THE USE OF STAKING OR GUYING. DIG TREE AND REPLANT TO UPRIGHT POSITION.



PROJECT TITLE :

INDEPENDENCE BLVD

MECKLENBURG COUNTY

Plans Drawn By: BM

Scale

Date 4 / 2 / 15

Sheet Description

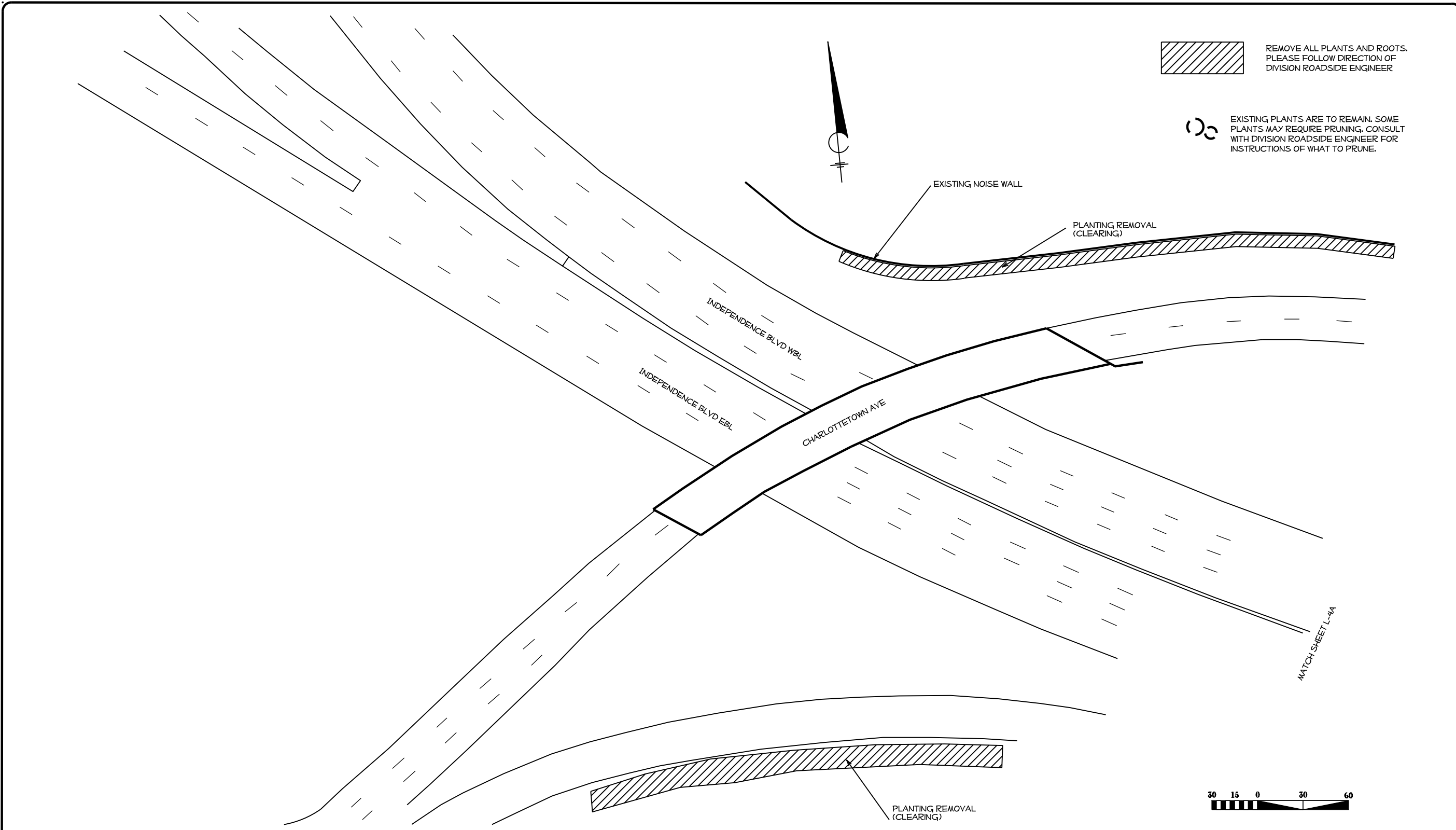
T.I.P. # 3710.3.01

Sheet # 1-2

North Carolina Department of Transportation

Roadside Environmental Unit

Landscape Design & Development Section



REMOVE ALL PLANTS AND ROOTS.
PLEASE FOLLOW DIRECTION OF
DIVISION ROADSIDE ENGINEER



EXISTING PLANTS ARE TO REMAIN. SOME
PLANTS MAY REQUIRE PRUNING. CONSULT
WITH DIVISION ROADSIDE ENGINEER FOR
INSTRUCTIONS OF WHAT TO PRUNE.

EXISTING NOISE WALL

PLANTING REMOVAL
(CLEARING)

INDEPENDENCE BLVD WBL
INDEPENDENCE BLVD EBL

CHARLOTTETOWN AVE

MATCH SHEET L-4A

PLANTING REMOVAL
(CLEARING)



NCDOT - ROADSIDE ENVIRONMENTAL UNIT
LANDSCAPE DESIGN & DEVELOPMENT
1557 MAIL SERVICE CENTER, RALEIGH, NC 27699-1557
PH: 919-707-2920 FAX: 919-715-2554
[HTTP://WWW.NCDOT.ORG/DOH/OPERATIONS/DP_CHIEF_ENG/ROADSIDE/](http://www.ncdot.org/DOH/OPERATIONS/DP_CHIEF_ENG/ROADSIDE/)

US 74 INDEPENDENCE BLVD
Div. 10 MECKLENBURG Co
PROJECT #: ~~3710.3.01~~ 3710.3.FD25

REV ENGINEER

B. Winter

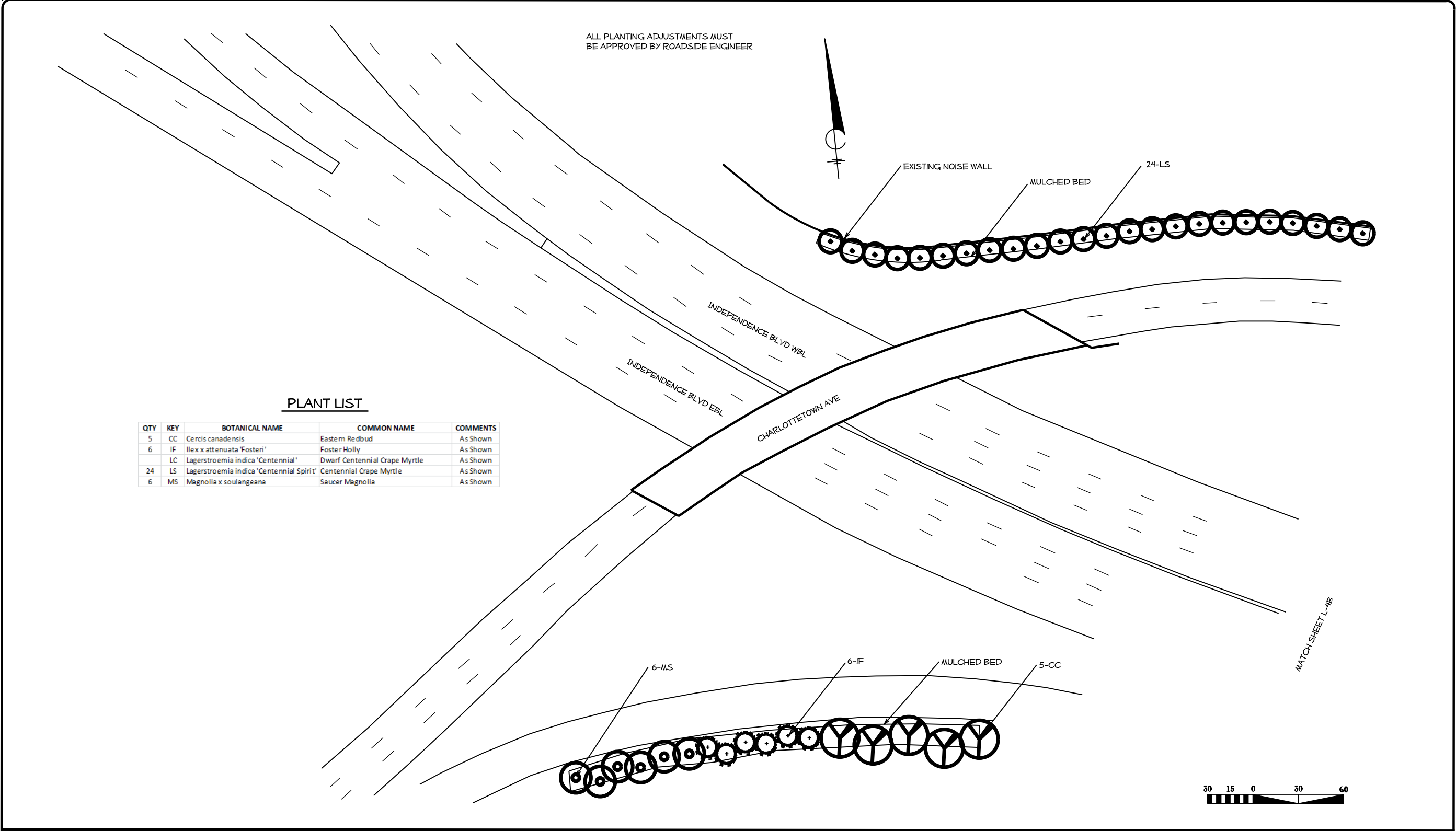
SHEET DESCRIPTION:

CLEARING / DEMOLITION
EXISTING TREES

PREL DESIGN DATE: MARCH 2015
CHECKED BY & DATE:
FINAL DESIGN DATE: APRIL 2015



SHEET NO :
L-3A
TOTAL SHEET NO : 12



PLANT LIST

QTY	KEY	BOTANICAL NAME	COMMON NAME	COMMENTS
5	CC	Cercis canadensis	Eastern Redbud	As Shown
6	IF	Ilex x attenuata 'Fosteri'	Foster Holly	As Shown
	LC	Lagerstroemia indica 'Centennial'	Dwarf Centennial Crape Myrtle	As Shown
24	LS	Lagerstroemia indica 'Centennial Spirit'	Centennial Crape Myrtle	As Shown
6	MS	Magnolia x soulangeana	Saucer Magnolia	As Shown



NCDOT - ROADSIDE ENVIRONMENTAL UNIT
LANDSCAPE DESIGN & DEVELOPMENT
1557 MAIL SERVICE CENTER, RALEIGH, NC 27699-1557
PH: 919-707-2920 FAX: 919-715-2554
[HTTP://WWW.NCDOT.ORG/DOH/OPERATIONS/DP_CHIEF_ENG/ROADSIDE/](http://www.ncdot.org/DOH/OPERATIONS/DP_CHIEF_ENG/ROADSIDE/)

US 74 INDEPENDENCE BLVD
Div. 10 MECKLENBURG Co
PROJECT #: ~~3710.3.01~~ 3710.3.FD25

REV ENGINEER

Winter

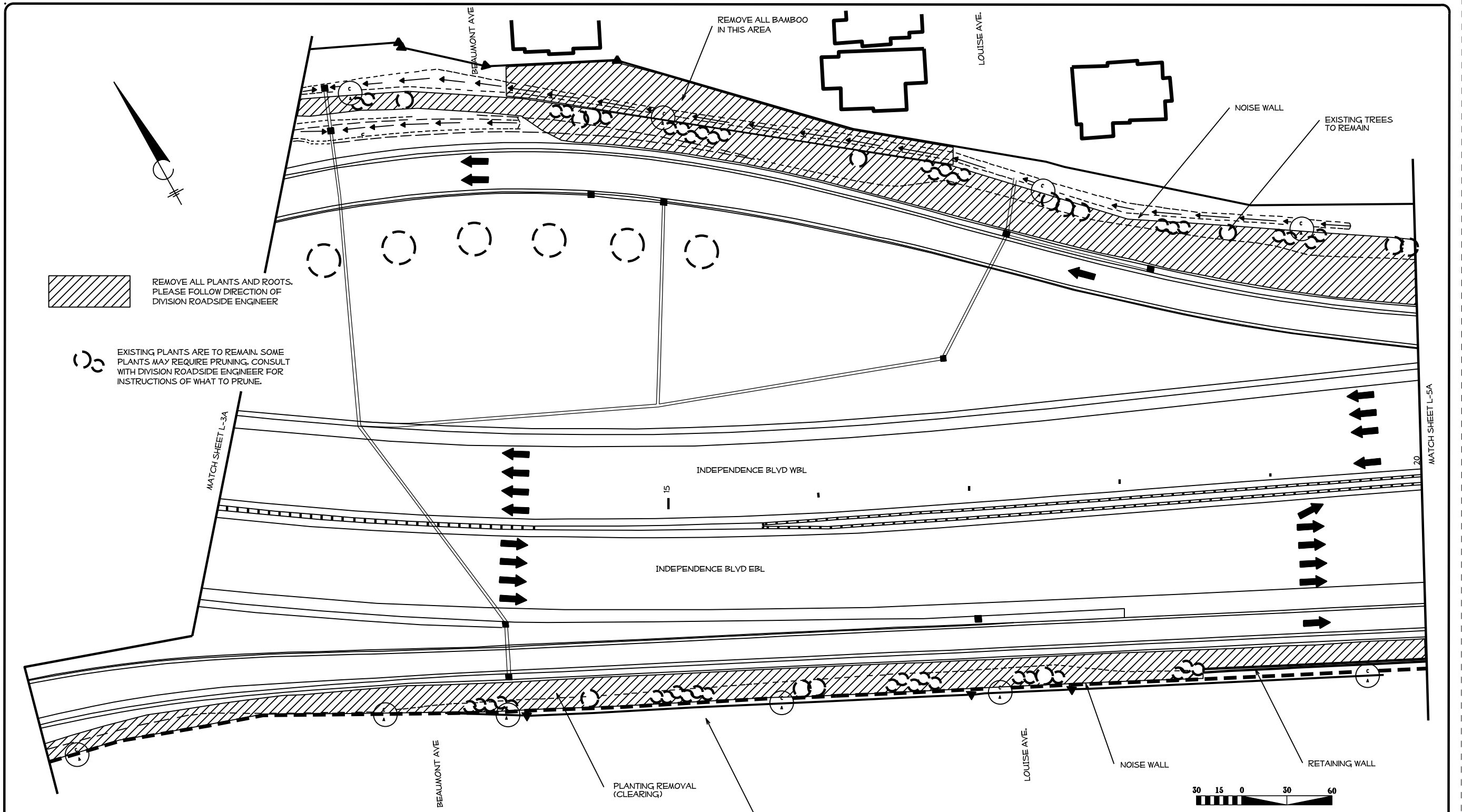
SHEET DESCRIPTION:

ENHANCEMENT PLANS
PLANTING PLANS

PREL DESIGN DATE: MARCH 2015
CHECKED BY & DATE :
FINAL DESIGN DATE: APRIL 2015



SHEET NO :
L-3B
TOTAL SHEET NO :
12



NCDOT - ROADSIDE ENVIRONMENTAL UNIT
LANDSCAPE DESIGN & DEVELOPMENT
1557 MAIL SERVICE CENTER, RALEIGH, NC 27699-1557
PH: 919-707-2920 FAX: 919-715-2554
[HTTP://WWW.NCDOT.ORG/DOH/OPERATIONS/DP_CHIEF_ENG/ROADSIDE/](http://www.ncdot.org/doh/operations/dp_chief_eng/roadside/)

US 74 INDEPENDENCE BLVD
Div. 10 MECKLENBURG Co
PROJECT #: ~~3710.3.01~~ 3710.3.FD25

REV ENGINEER T
B. Winter

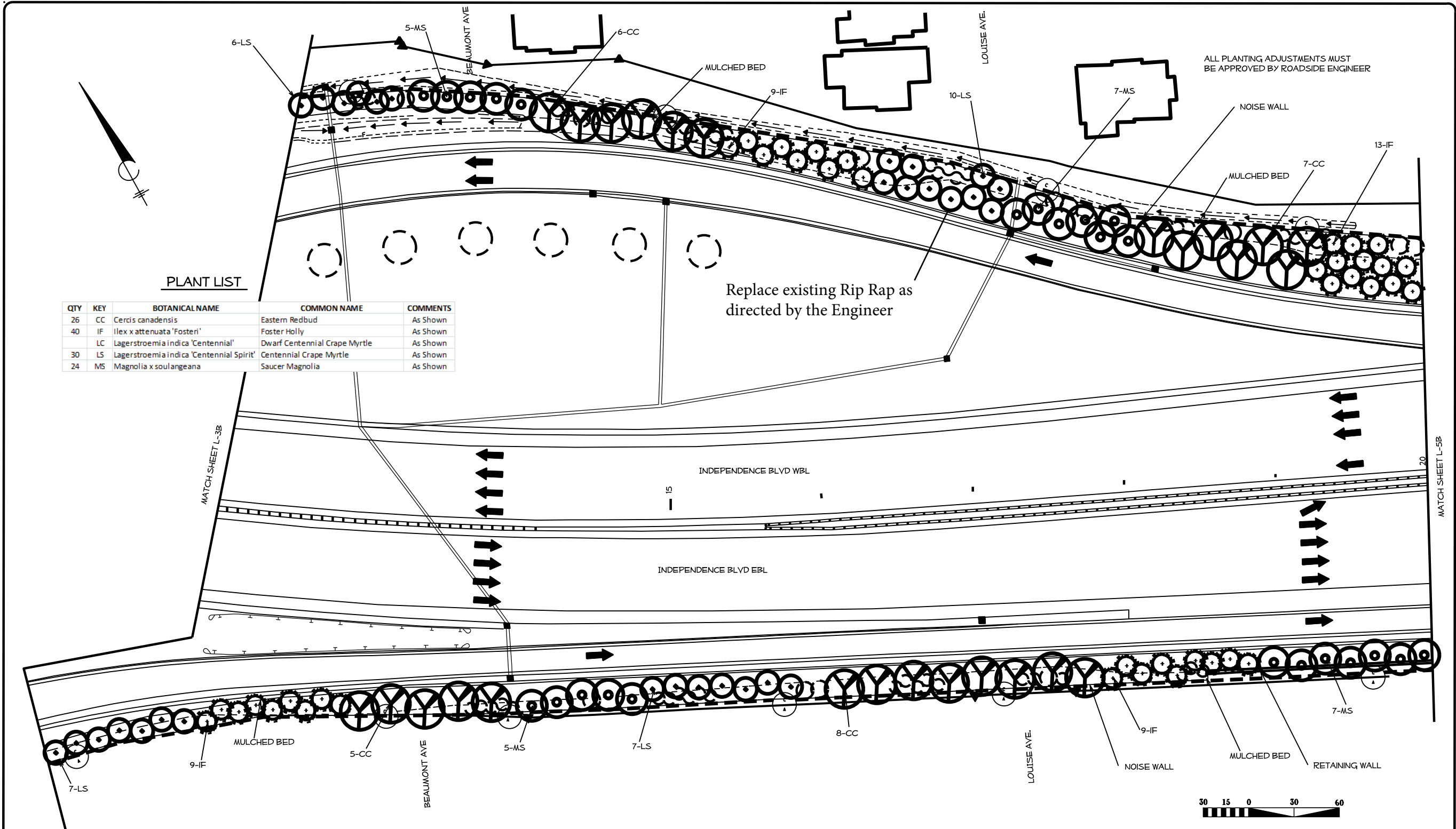
SHEET DESCRIPTION:
CLEARING / DEMOLITION
EXISTING TREES

PREL DESIGN DATE: MARCH 2015
CHECKED BY & DATE:
FINAL DESIGN DATE: APRIL 2015



SHEET NO: **L-4A**
TOTAL SHEET NO: 12

↑ Span fence to inner points for 11x17"



PLANT LIST

QTY	KEY	BOTANICAL NAME	COMMON NAME	COMMENTS
26	CC	<i>Cercis canadensis</i>	Eastern Redbud	As Shown
40	IF	<i>Ilex x attenuata</i> 'Fosteri'	Foster Holly	As Shown
	LC	<i>Lagerstroemia indica</i> 'Centennial'	Dwarf Centennial Crape Myrtle	As Shown
30	LS	<i>Lagerstroemia indica</i> 'Centennial Spirit'	Centennial Crape Myrtle	As Shown
24	MS	<i>Magnolia x soulangeana</i>	Saucer Magnolia	As Shown

Replace existing Rip Rap as directed by the Engineer



NCDOT - ROADSIDE ENVIRONMENTAL UNIT
 LANDSCAPE DESIGN & DEVELOPMENT
 1557 MAIL SERVICE CENTER, RALEIGH, NC 27699-1557
 PH: 919-707-2920 FAX: 919-715-2554
[HTTP://WWW.NCDOT.ORG/DOH/OPERATIONS/DP-CHIEF/ENG/ROADSIDE/](http://www.ncdot.org/DOH/OPERATIONS/DP-CHIEF/ENG/ROADSIDE/)

US 74 INDEPENDENCE BLVD
 DIV. 10 MECKLENBURG CO
 PROJECT #: ~~3710.3.01~~ 3710.3.FD25

REV ENGINEER

B. Winter

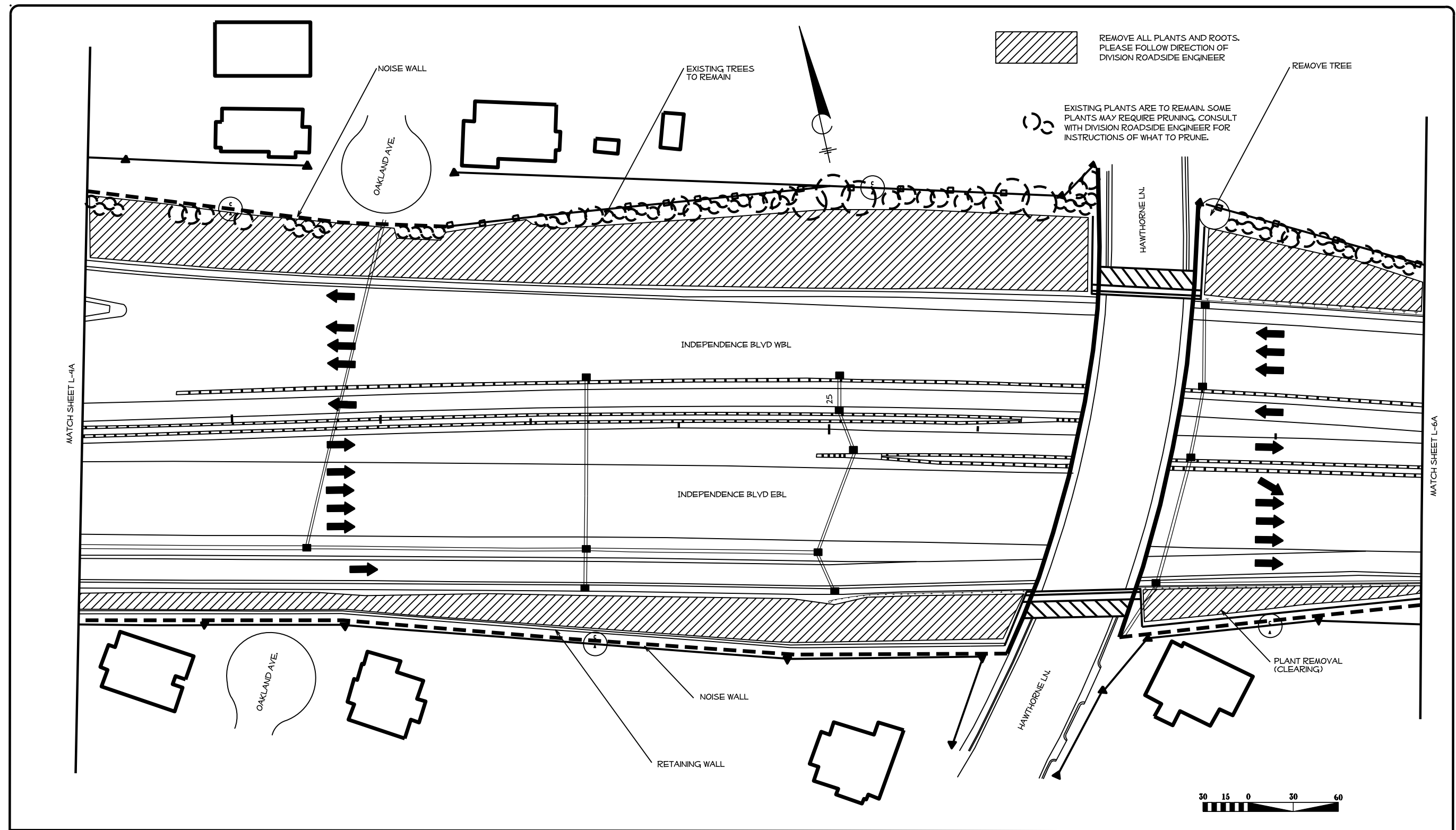
SHEET DESCRIPTION:



ENHANCEMENT PLANS
 PLANTING PLANS

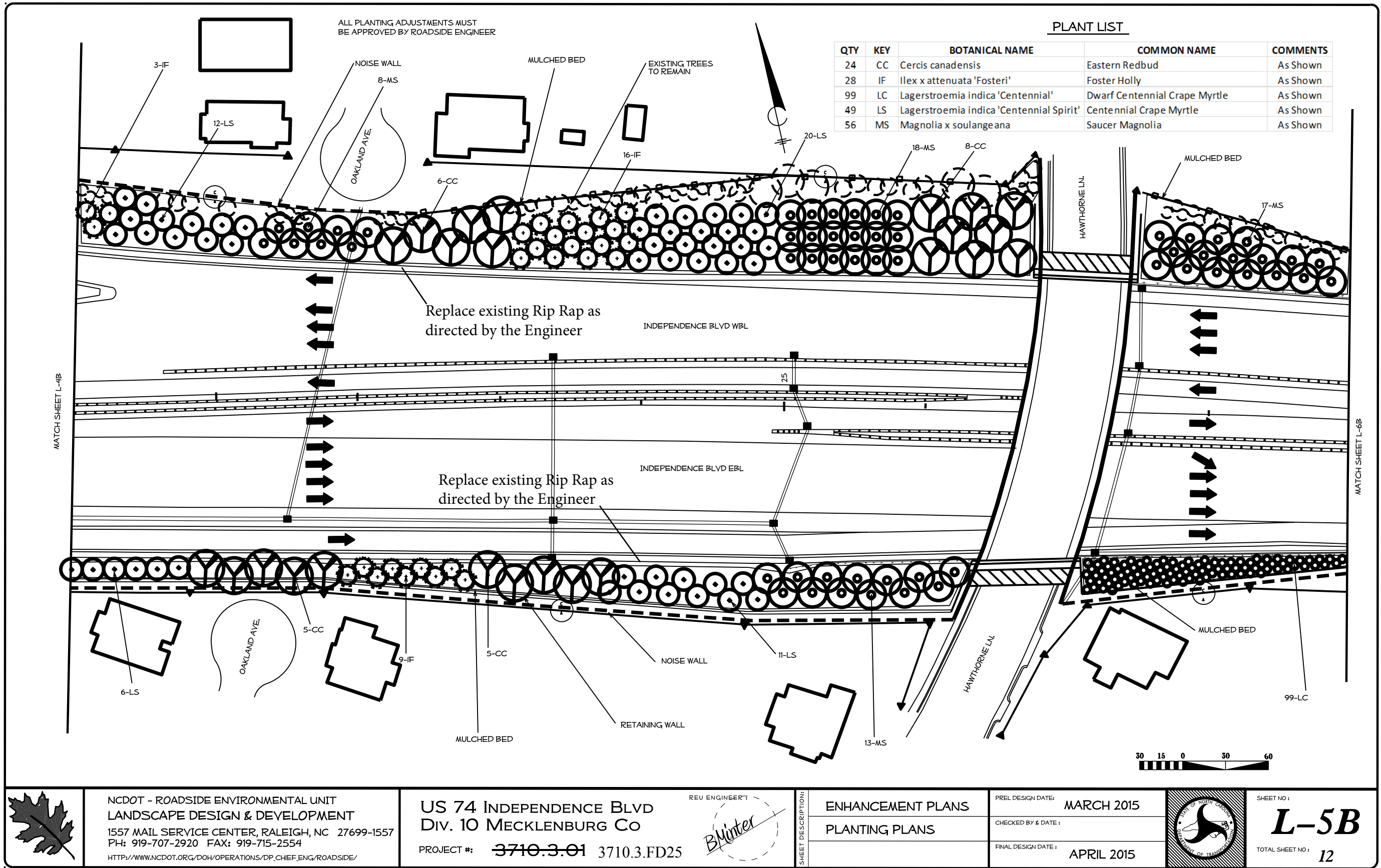
PREL DESIGN DATE: MARCH 2015
 CHECKED BY & DATE:
 FINAL DESIGN DATE: APRIL 2015

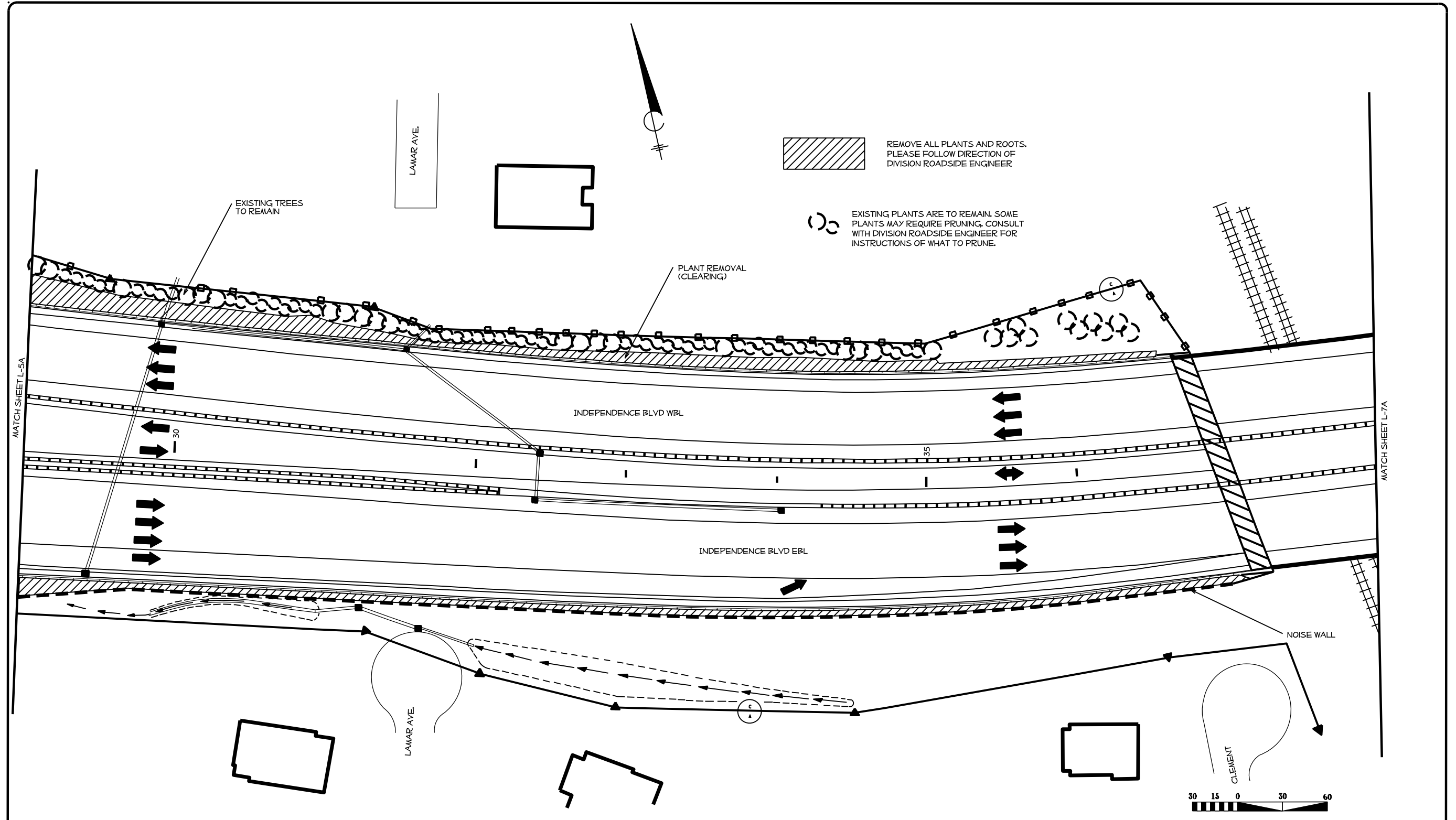




SHEET NO: **L-4B**
 TOTAL SHEET NO: 12

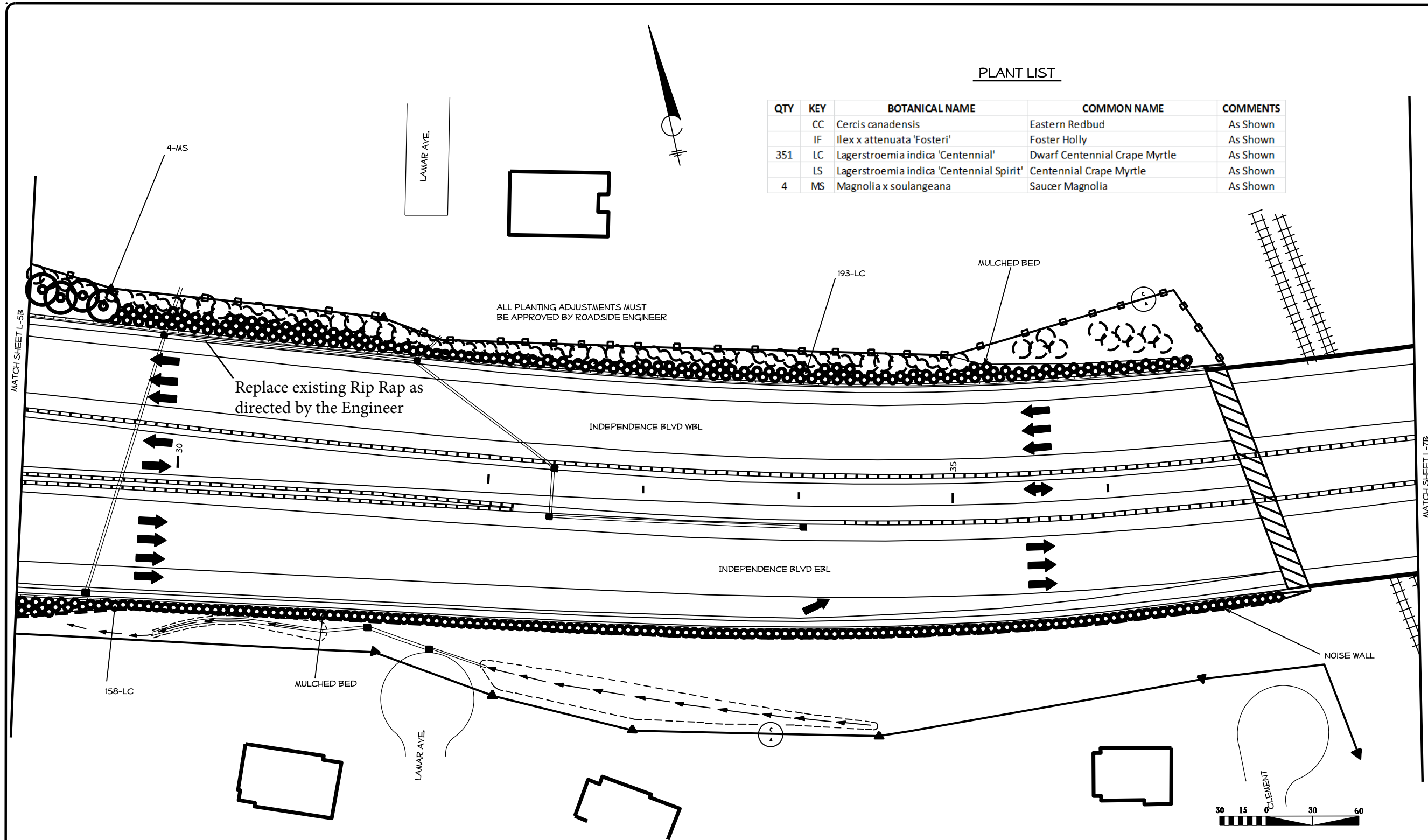


 <p>NCDOT - ROADSIDE ENVIRONMENTAL UNIT LANDSCAPE DESIGN & DEVELOPMENT 1557 MAIL SERVICE CENTER, RALEIGH, NC 27699-1557 PH: 919-707-2920 FAX: 919-715-2554 HTTP://WWW.NCDOT.ORG/DOH/OPERATIONS/DP_CHIEF_ENG/ROADSIDE/</p>	<p>US 74 INDEPENDENCE BLVD DIV. 10 MECKLENBURG Co</p>		<p>REV ENGINEER: <i>B. Winter</i></p>	<p>SHEET DESCRIPTION: CLEARING / DEMOLITION EXISTING TREES</p>	<p>PREL DESIGN DATE: MARCH 2015 CHECKED BY & DATE: FINAL DESIGN DATE: APRIL 2015</p>		<p>SHEET NO: L-5A TOTAL SHEET NO: 12</p>
	<p>PROJECT #: 3710.3.01 3710.3.FD25</p>						





	NCDOT - ROADSIDE ENVIRONMENTAL UNIT LANDSCAPE DESIGN & DEVELOPMENT 1557 MAIL SERVICE CENTER, RALEIGH, NC 27699-1557 PH: 919-707-2920 FAX: 919-715-2554 HTTP://WWW.NCDOT.ORG/DOH/OPERATIONS/DP_CHIEF.ENG/ROADSIDE/	US 74 INDEPENDENCE BLVD Div. 10 MECKLENBURG Co PROJECT #: 3710.3.01 3710.3.FD25	REV ENGINEER <i>Blunter</i>	CLEARING / DEMOLITION EXISTING TREES	PREL DESIGN DATE: MARCH 2015 CHECKED BY & DATE: FINAL DESIGN DATE: APRIL 2015	 SHEET NO: L-6A TOTAL SHEET NO: 12
---	--	--	--------------------------------	---	---	--



PLANT LIST

QTY	KEY	BOTANICAL NAME	COMMON NAME	COMMENTS
	CC	Cercis canadensis	Eastern Redbud	As Shown
	IF	Ilex x attenuata 'Fosteri'	Foster Holly	As Shown
351	LC	Lagerstroemia indica 'Centennial'	Dwarf Centennial Crape Myrtle	As Shown
	LS	Lagerstroemia indica 'Centennial Spirit'	Centennial Crape Myrtle	As Shown
4	MS	Magnolia x soulangeana	Saucer Magnolia	As Shown



NCDOT - ROADSIDE ENVIRONMENTAL UNIT
LANDSCAPE DESIGN & DEVELOPMENT
1557 MAIL SERVICE CENTER, RALEIGH, NC 27699-1557
PH: 919-707-2920 FAX: 919-715-2554
[HTTP://WWW.NCDOT.ORG/DOH/OPERATIONS/DP_CHIEF_ENG/ROADSIDE/](http://www.ncdot.org/DOH/OPERATIONS/DP_CHIEF_ENG/ROADSIDE/)

US 74 INDEPENDENCE BLVD
Div. 10 MECKLENBURG Co
PROJECT #: ~~3710.3.01~~ 3710.3.FD25

REV. ENGINEER

By *Winter*

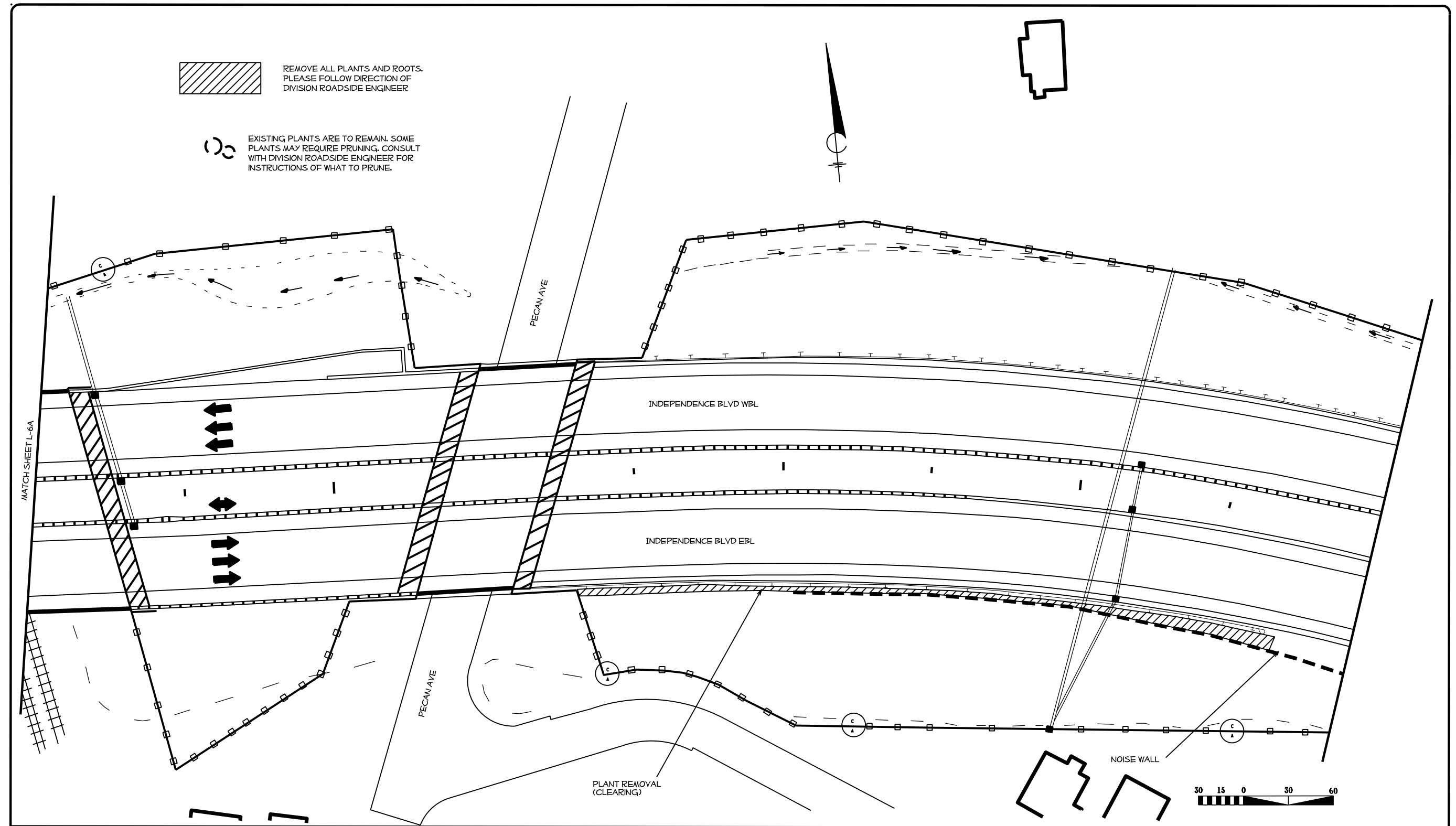
SHEET DESCRIPTION:



ENHANCEMENT PLANS
PLANTING PLANS

PREL. DESIGN DATE: MARCH 2015
CHECKED BY & DATE:
FINAL DESIGN DATE: APRIL 2015



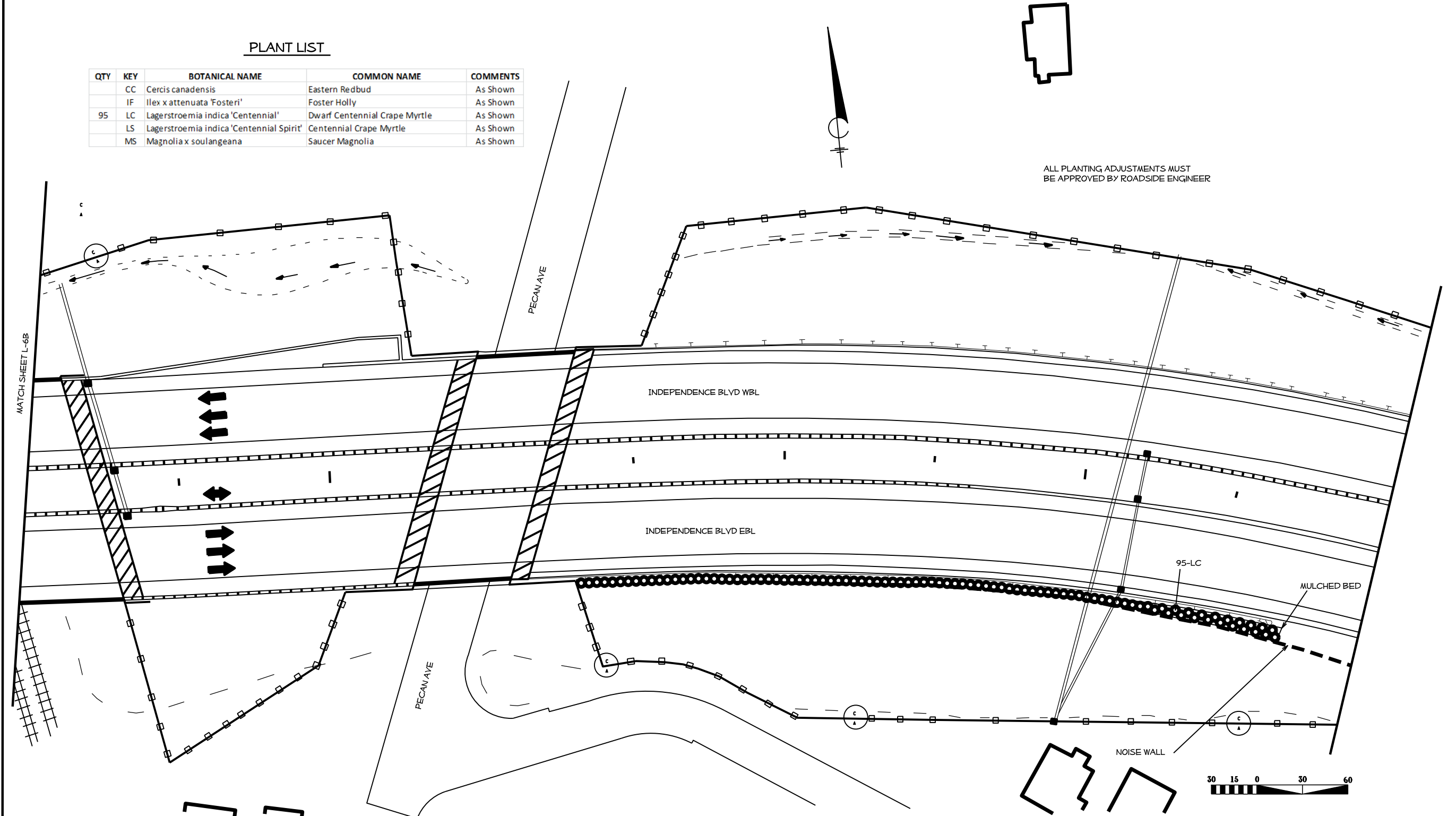
SHEET NO.: **L-6B**
TOTAL SHEET NO.: 12



	NCDOT - ROADSIDE ENVIRONMENTAL UNIT LANDSCAPE DESIGN & DEVELOPMENT 1557 MAIL SERVICE CENTER, RALEIGH, NC 27699-1557 PH: 919-707-2920 FAX: 919-715-2554 HTTP://WWW.NCDOT.ORG/DOH/OPERATIONS/DP_CHIEF_ENG/ROADSIDE/	US 74 INDEPENDENCE BLVD Div. 10 MECKLENBURG Co PROJECT #: 3710.3.01 3710.3.FD25	REV ENGINEER <i>B. Winter</i>	SHEET DESCRIPTION: CLEARING / DEMOLITION	PREL DESIGN DATE: MARCH 2015		SHEET NO: L-7A
				EXISTING TREES	CHECKED BY & DATE: FINAL DESIGN DATE: APRIL 2015		TOTAL SHEET NO: 12

PLANT LIST

QTY	KEY	BOTANICAL NAME	COMMON NAME	COMMENTS
	CC	Cercis canadensis	Eastern Redbud	As Shown
	IF	Ilex x attenuata 'Fosteri'	Foster Holly	As Shown
95	LC	Lagerstroemia indica 'Centennial'	Dwarf Centennial Crape Myrtle	As Shown
	LS	Lagerstroemia indica 'Centennial Spirit'	Centennial Crape Myrtle	As Shown
	MS	Magnolia x soulangeana	Saucer Magnolia	As Shown




NCDOT - ROADSIDE ENVIRONMENTAL UNIT
LANDSCAPE DESIGN & DEVELOPMENT
1557 MAIL SERVICE CENTER, RALEIGH, NC 27699-1557
PH: 919-707-2920 FAX: 919-715-2554
[HTTP://WWW.NCDOT.ORG/DOH/OPERATIONS/DP_CHIEF_ENG/ROADSIDE/](http://www.ncdot.org/doh/operations/dp_chief_eng/roadside/)

US 74 INDEPENDENCE BLVD
DIV. 10 MECKLENBURG CO
PROJECT #: ~~3710.3.01~~ 3710.3.FD25

REV ENGINEER
Blunter

ENHANCEMENT PLANS
PLANTING PLANS

PREL DESIGN DATE:	MARCH 2015
CHECKED BY & DATE:	
FINAL DESIGN DATE:	APRIL 2015



SHEET NO :
L-7B
TOTAL SHEET NO :
12

STATE OF NORTH CAROLINA
DIVISION OF HIGHWAYS

STATE	PROJECT NO.	SHEET NO.	TOTAL SHEETS
N.C.	3710.3FD25	TCP-1	
F.A. PROJECT NO.			

NOTES:

CHANGES MAY BE REQUIRED WHEN PHYSICAL DIMENSIONS IN THE DETAIL DRAWINGS, STANDARD DETAILS AND ROADWAY DETAILS ARE NOT ATTAINABLE TO MEET FIELD CONDITIONS, OR RESULT IN DUPLICATE, OR UNDESIRABLE OVERLAPPING OF DEVICES. MODIFICATION MAY INCLUDE: MOVING, SUPPLEMENTING, COVERING OR REMOVAL OF DEVICES, AS DIRECTED BY THE ENGINEER.

THE FOLLOWING GENERAL NOTES APPLY AT ALL TIMES FOR THE DURATION OF THE CONSTRUCTION PROJECT, EXCEPT WHEN OTHERWISE NOTED IN THE PLAN, OR DIRECTED BY THE ENGINEER.

TIME RESTRICTIONS

A) DO NOT CLOSE OR NARROW TRAVEL LANES AS FOLLOWS:

ROAD NAME	DAY AND TIME RESTRICTIONS
US 74 WEST	MONDAY-FRIDAY 6:00AM-9:00AM
US 74 WEST	MONDAY-FRIDAY 4:00PM-7:00PM
US 74 EAST	MONDAY-FRIDAY 6:00AM-9:00PM

B) DO NOT CLOSE ROADS AS FOLLOWS:

ROAD NAME	DAY AND TIME RESTRICTIONS
RAMPS AT CHARLOTTETOWN AVENUE	MONDAY-FRIDAY 6:00AM-9:00PM

C) DO NOT CONDUCT ANY HAULING OPERATIONS AGAINST THE FLOW OF TRAFFIC OF AN OPEN TRAVEL WAY UNLESS THE HAULING OPERATION IS PROTECTED BY BARRIER OR GUARDRAIL OR AS DIRECTED BY THE ENGINEER.

LANE AND SHOULDER CLOSURE REQUIREMENTS

D) THE DETOUR FOR THE RAMP CLOSURES AT CHARLOTTE TOWN AVENUE WILL BE INSTALLED BY NCDOT. THE CONTRACTOR SHALL NOTIFY NCDOT TRAFFIC SERVICES 14 CALENDER DAYS BEFORE ANY RAMP CLOSURES TO ALLOW TIME FOR THE INSTALLATION OF THE DETOUR.

E) THE CONTRACTOR SHALL NOTIFY RICH BURRIS AT 704-982-1998 AND THE NCDOT TRAFFIC MANAGEMENT CENTER AT 704-342-6814 48 HOURS PRIOR TO ANY LANE CLOSURES OR RAMP CLOSURES.

F) REMOVE LANE CLOSURE DEVICES FROM THE LANE WHEN WORK IS NOT BEING PERFORMED BEHIND THE LANE CLOSURE OR WHEN A LANE CLOSURE IS NO LONGER NEEDED, OR AS DIRECTED BY THE ENGINEER.

G) WHEN PERSONNEL AND/OR EQUIPMENT ARE WORKING ON THE SHOULDER ADJACENT TO AN UNDIVIDED FACILITY AND WITHIN 5 FT OF AN OPEN TRAVEL LANE, CLOSE THE NEAREST OPEN TRAVEL LANE USING ROADWAY STANDARD DRAWING NO. 1101.02 UNLESS THE WORK AREA IS PROTECTED BY BARRIER OR GUARDRAIL.

WHEN PERSONNEL AND/OR EQUIPMENT ARE WORKING ON THE SHOULDER ADJACENT TO A DIVIDED FACILITY AND WITHIN 10 FT OF AN OPEN TRAVEL LANE, CLOSE THE NEAREST OPEN TRAVEL LANE USING ROADWAY STANDARD DRAWING NO. 1101.02 UNLESS THE WORK AREA IS PROTECTED BY BARRIER OR GUARDRAIL.

H) DO NOT INSTALL MORE THAN ONE LANE CLOSURE, IN ANY ONE DIRECTION, ON US 74.

TRAFFIC CONTROL DEVICES

- I) PLACE TYPE III BARRICADES, WITH "ROAD CLOSED" SIGN R11-2 ATTACHED, OF SUFFICIENT LENGTH TO CLOSE ENTIRE ROADWAY.
- J) PLACE ADDITIONAL SETS OF THREE CHANNELIZING DEVICES PERPENDICULAR TO THE EDGE OF TRAVEL WAY ON 500 FT CENTERS WHEN UNOPENED LANES ARE CLOSED TO TRAFFIC.

LOCATION: US 74 INDEPENDENCE BLVD. BETWEEN I-277
AND BRIAR CREEK ROAD

TYPE OF WORK: TRAFFIC CONTROL PLANS

ROADWAY STANDARD DRAWINGS

THE FOLLOWING ROADWAY STANDARDS AS SHOWN IN "ROADWAY STANDARD DRAWINGS" - PROJECT SERVICES UNIT - N.C. DEPARTMENT OF TRANSPORTATION - RALEIGH, N.C., DATED JANUARY 2012 ARE APPLICABLE TO THIS PROJECT AND BY REFERENCE HEREBY ARE CONSIDERED A PART OF THESE PLANS:

STD. NO.	TITLE
1101.01	WORK ZONE ADVANCE WARNING SIGNS
1101.02	TEMPORARY LANE CLOSURES
1101.03	TEMPORARY ROAD CLOSURES
1101.04	TEMPORARY SHOULDER CLOSURES
1101.05	WORK ZONE VEHICLE ACCESSES
1101.06	WARNING SIGNS FOR BLASTING ZONES
1101.11	TRAFFIC CONTROL DESIGN TABLES
1110.01	STATIONARY WORK ZONE SIGNS
1110.02	PORTABLE WORK ZONE SIGNS
1115.01	FLASHING ARROW BOARDS
1130.01	DRUM
1135.01	CONES
1145.01	BARRICADES
1150.01	FLAGGING DEVICES
1160.01	TEMPORARY CRASH CUSHION
1165.01	WORK VEHICLE LIGHTING SYSTEMS AND TMA DELINEATION
1170.01	POSITIVE PROTECTION
1180.01	SKINNY-DRUM

LEGEND

GENERAL

	DIRECTION OF TRAFFIC FLOW
	DIRECTION OF PEDESTRIAN TRAFFIC FLOW
	EXIST. PVMT.
	NORTH ARROW
	PROPOSED PVMT.
	TEMP. SHORING (LOCATION PURPOSES ONLY)
	WORK AREA
	REMOVAL

TRAFFIC CONTROL DEVICES

	BARRICADE (TYPE III)
	CONE
	DRUM
	SKINNY DRUM
	TUBULAR MARKER
	TEMPORARY CRASH CUSHION
	FLASHING ARROW BOARD
	FLAGGER
	LAW ENFORCEMENT
	TRUCK MOUNTED ATTENUATOR (TMA)
	CHANGEABLE MESSAGE SIGN

TEMPORARY SIGNING

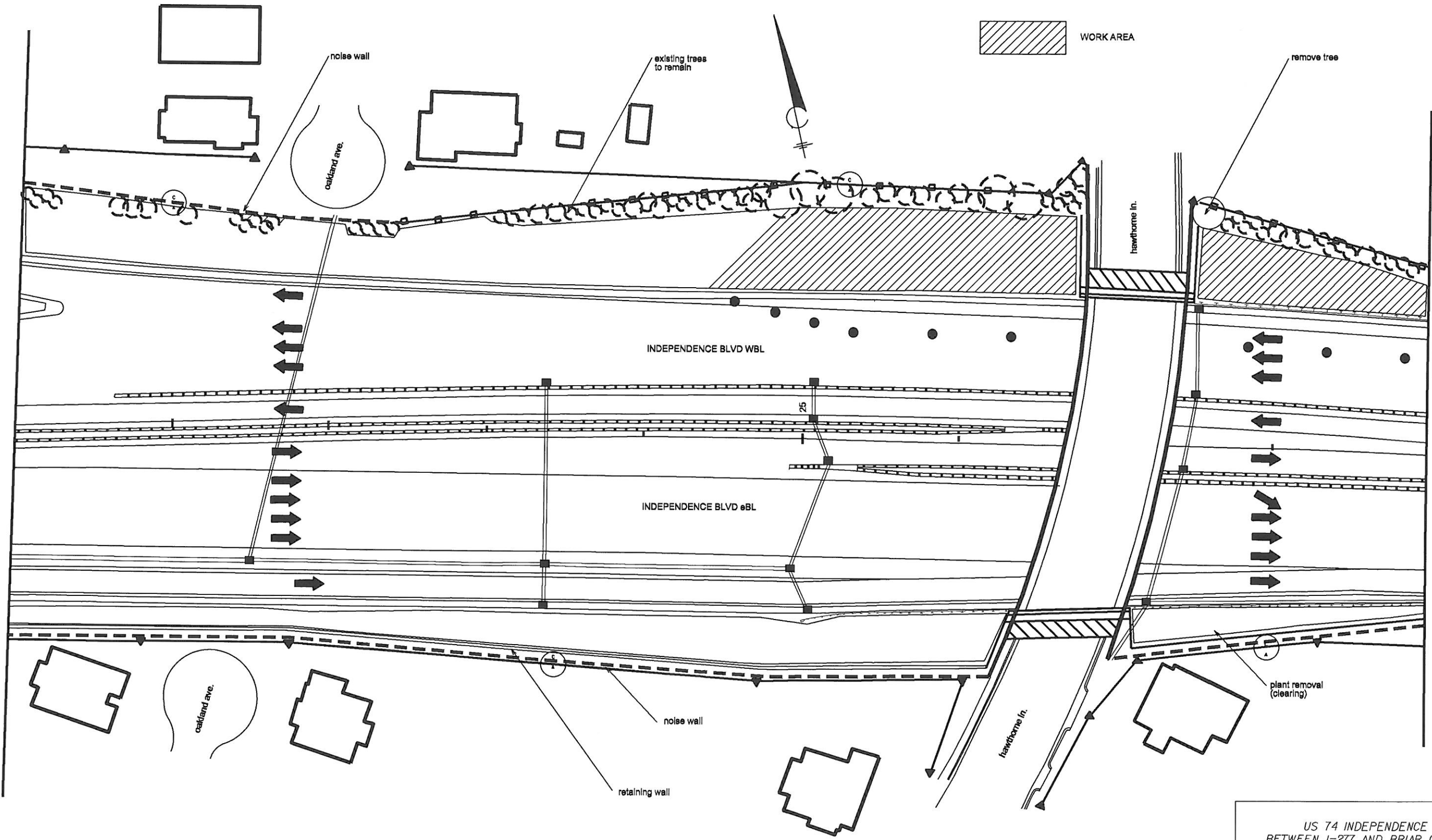
	PORTABLE SIGN
	STATIONARY SIGN
	STATIONARY OR PORTABLE SIGN

US 74 INDEPENDENCE BLVD
BETWEEN I-277 AND BRIAR CREEK ROAD

SCALE	DATE	DESIGN BY	APPROVED	REVISIONS
	04-16-15	DLS		
		DLS		
		TWB		



STATE	PROJECT NO.	SHEET NO.	TOTAL SHEETS
N.C.	3710.3.FD25	TCP-2	10
F.A. PROJECT NO.			



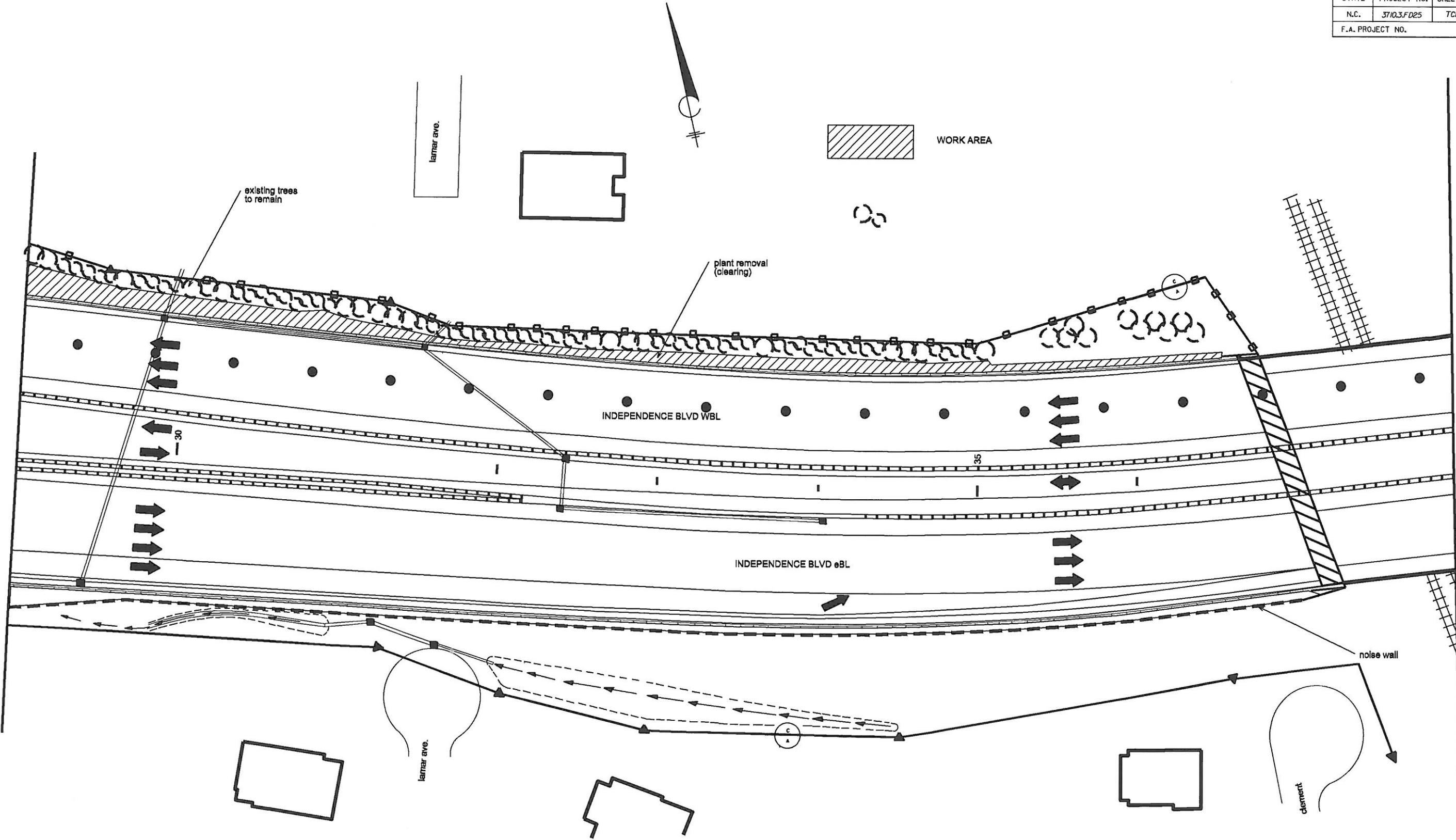
US 74 INDEPENDENCE BLVD
BETWEEN I-277 AND BRIAR CREEK ROAD
(PHASE I)

SCALE	
DATE	04-16-15
DWG. BY	DLS
DESIGN BY	TWB
APPROVED	TWB



REVISIONS

STATE	PROJECT NO.	SHEET NO.	TOTAL SHEETS
N.C.	3710.3.FD25	TCP-3	10
F.A. PROJECT NO.			



US 74 INDEPENDENCE BLVD
BETWEEN I-277 AND BRIAR CREEK ROAD
(PHASE 1)

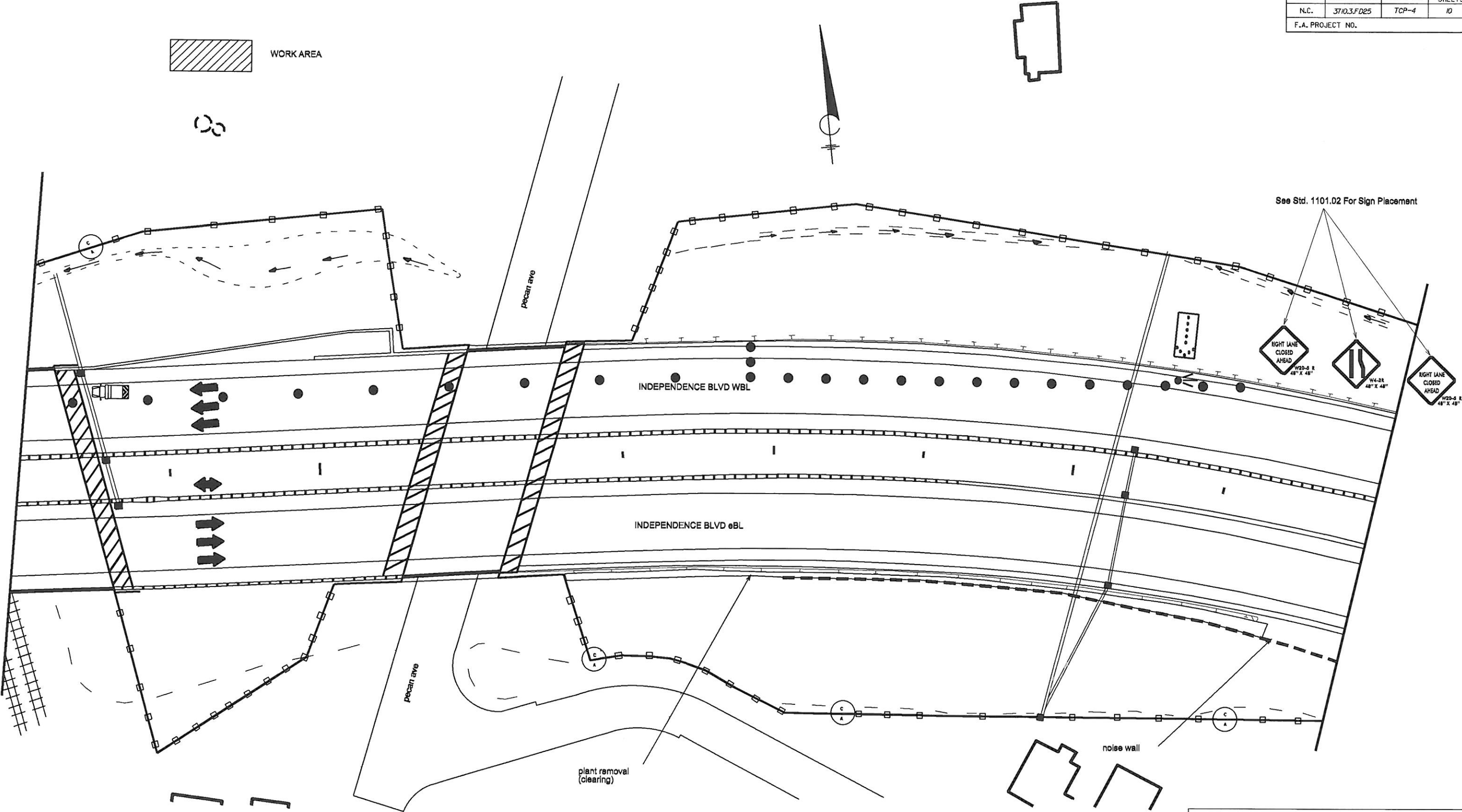
SCALE	
DATE	04-16-15
DWG. BY	DLS
DESIGN BY	TWB
APPROVED	TWB



REVISIONS	



STATE	PROJECT NO.	SHEET NO.	TOTAL SHEETS
N.C.	3710.3.FD25	TCP-4	10
F.A. PROJECT NO.			



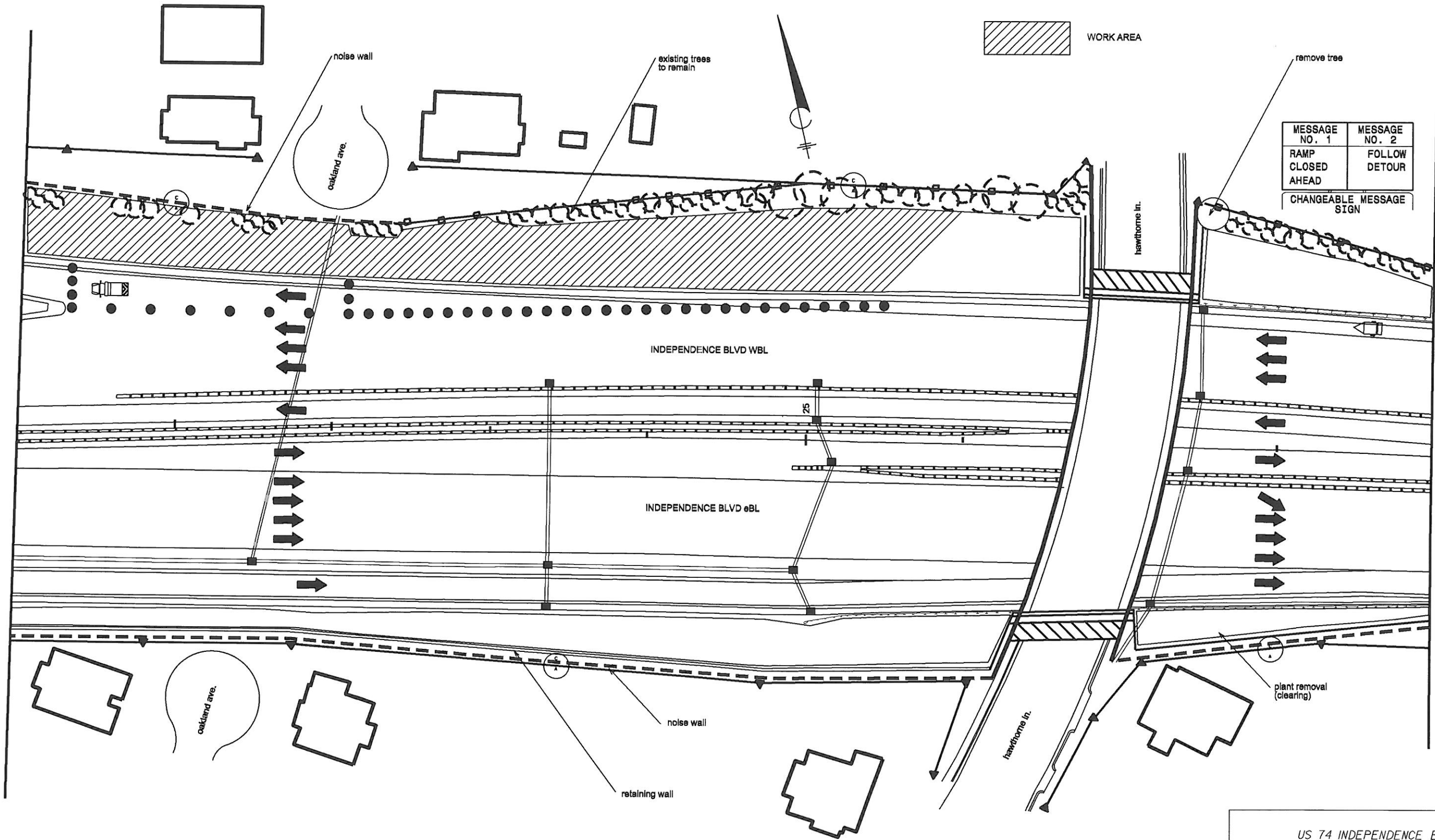
US 74 INDEPENDENCE BLVD
BETWEEN I-277 AND BRIAR CREEK ROAD
(PHASE I)

SCALE	
DATE	04-16-15
DWG. BY	DLS
DESIGN BY	TWB
APPROVED	TWB



REVISIONS

STATE	PROJECT NO.	SHEET NO.	TOTAL SHEETS
N.C.	3710.3.FD25	TCP-5	10
F.A. PROJECT NO.			



US 74 INDEPENDENCE BLVD
BETWEEN I-277 AND BRIAR CREEK ROAD
(PHASE II)

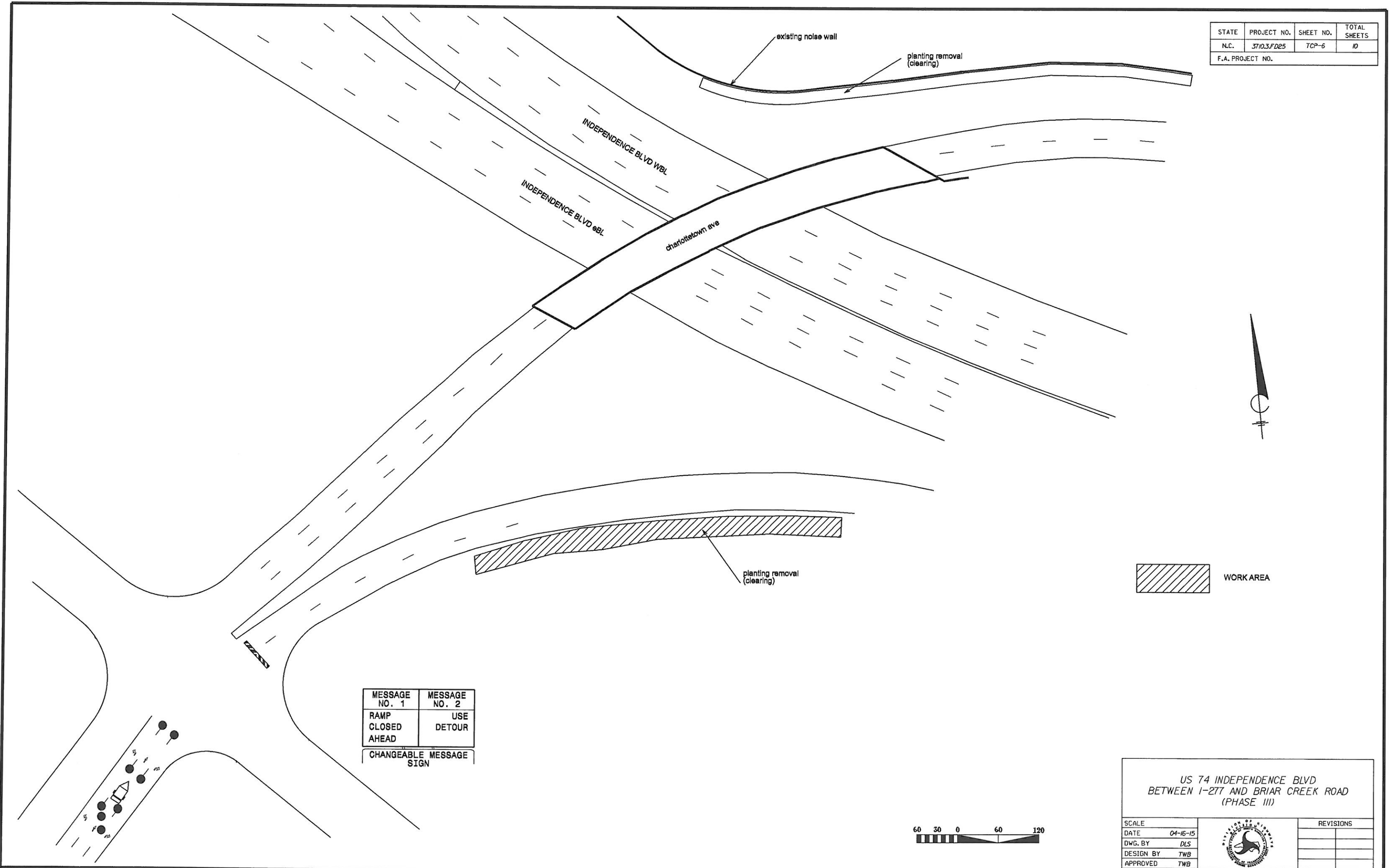
SCALE
DATE 04-16-15
DWG. BY DLS
DESIGN BY TWB
APPROVED TWB



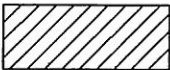
REVISIONS



STATE	PROJECT NO.	SHEET NO.	TOTAL SHEETS
N.C.	3710.3.FD25	TCP-6	10
F.A. PROJECT NO.			




MESSAGE NO. 1	MESSAGE NO. 2
RAMP CLOSED AHEAD	USE DETOUR
CHANGEABLE MESSAGE SIGN	

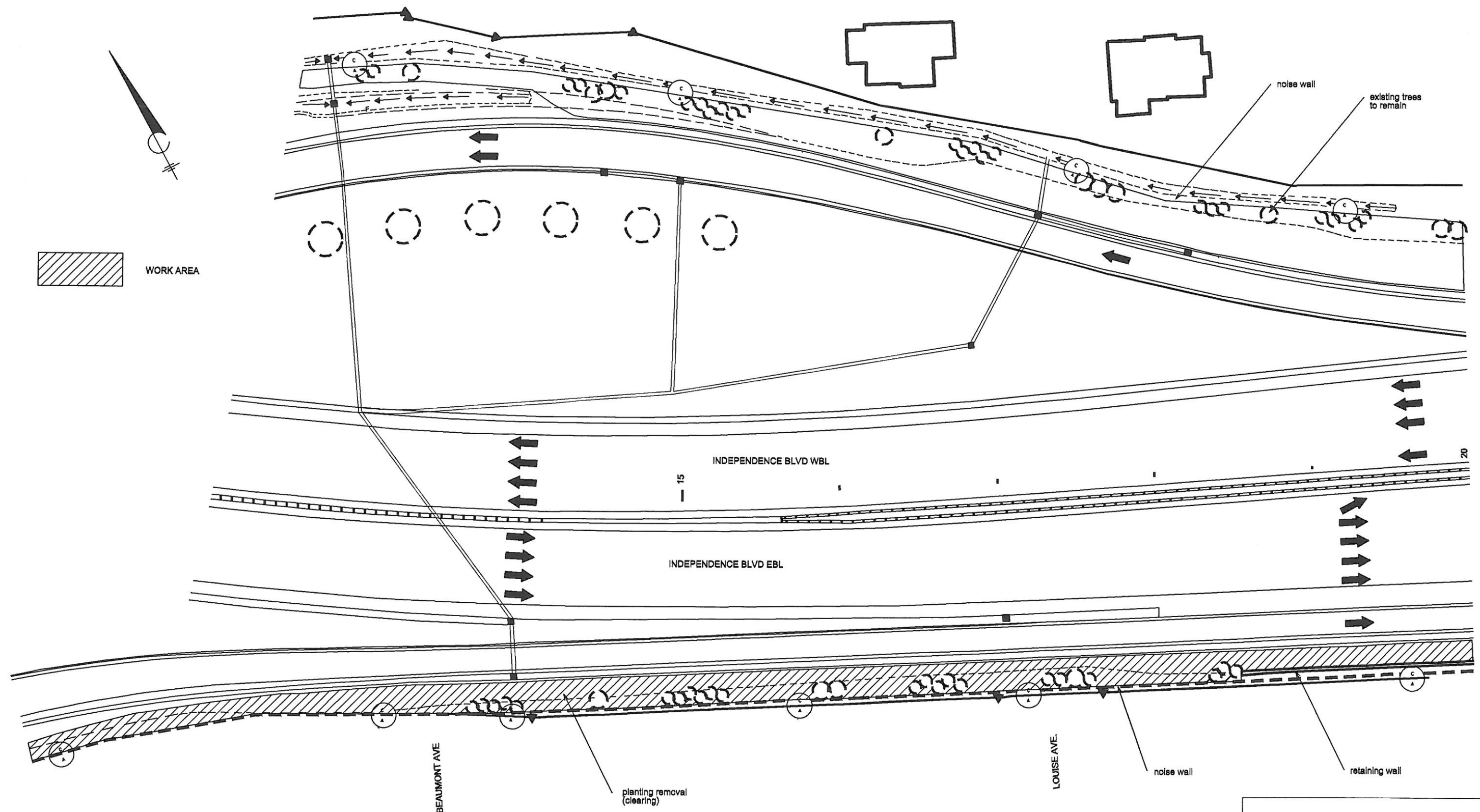


WORK AREA



US 74 INDEPENDENCE BLVD BETWEEN I-277 AND BRIAR CREEK ROAD (PHASE III)			
SCALE			REVISIONS
DATE	04-16-15		
DWG. BY	DLS		
DESIGN BY	TWB		
APPROVED	TWB		

STATE	PROJECT NO.	SHEET NO.	TOTAL SHEETS
N.C.	3710.3.FD25	TCP-7	10
F.A. PROJECT NO.			



US 74 INDEPENDENCE BLVD
BETWEEN I-277 AND BRIAR CREEK ROAD
(PHASE III)

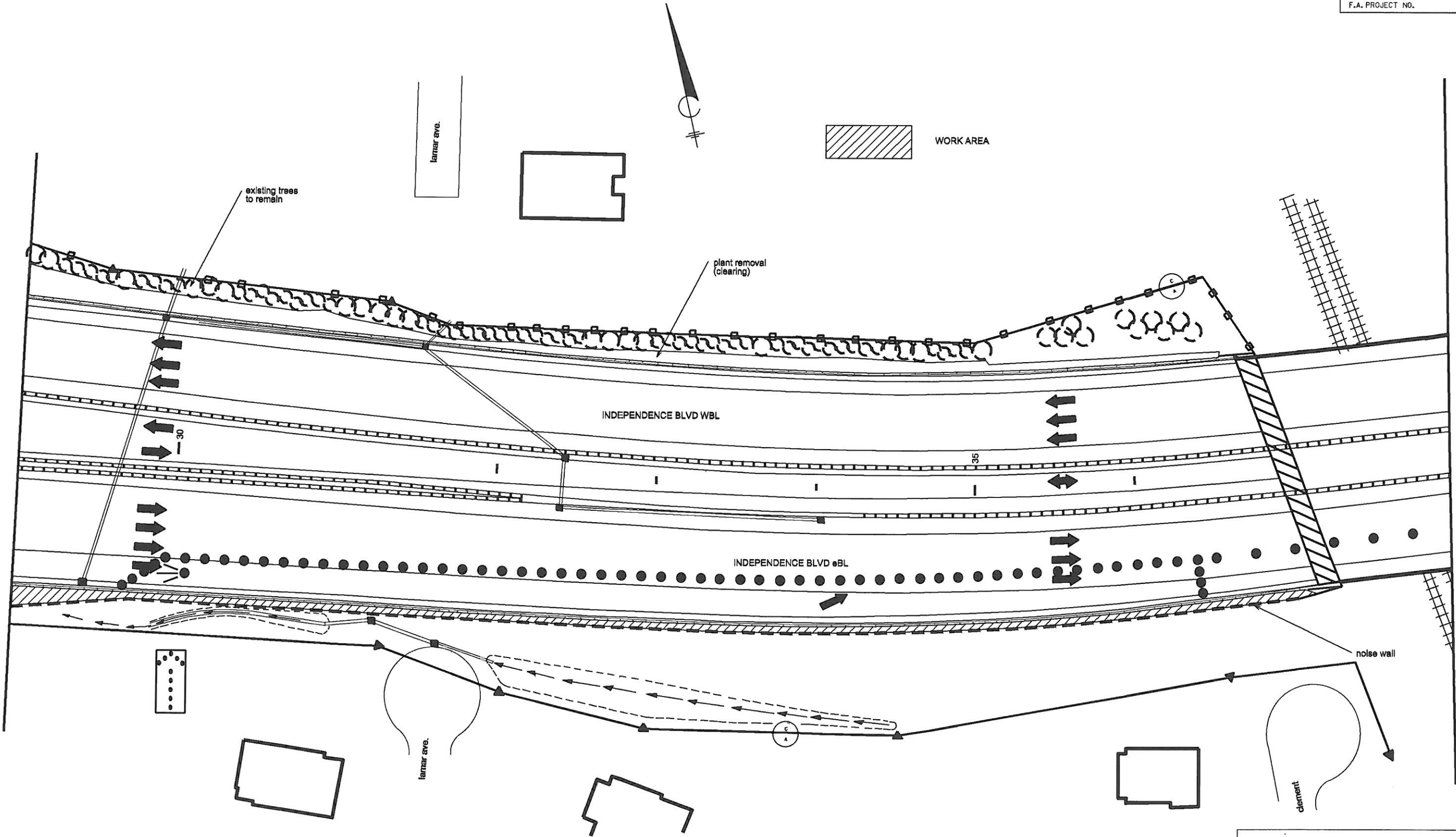


SCALE	
DATE	04-16-15
DWG. BY	DLS
DESIGN BY	TWB
APPROVED	TWB



REVISIONS	

STATE	PROJECT NO.	SHEET NO.	TOTAL SHEETS
N.C.	3710.3.FD25	TCP-9	10
F.A. PROJECT NO.			



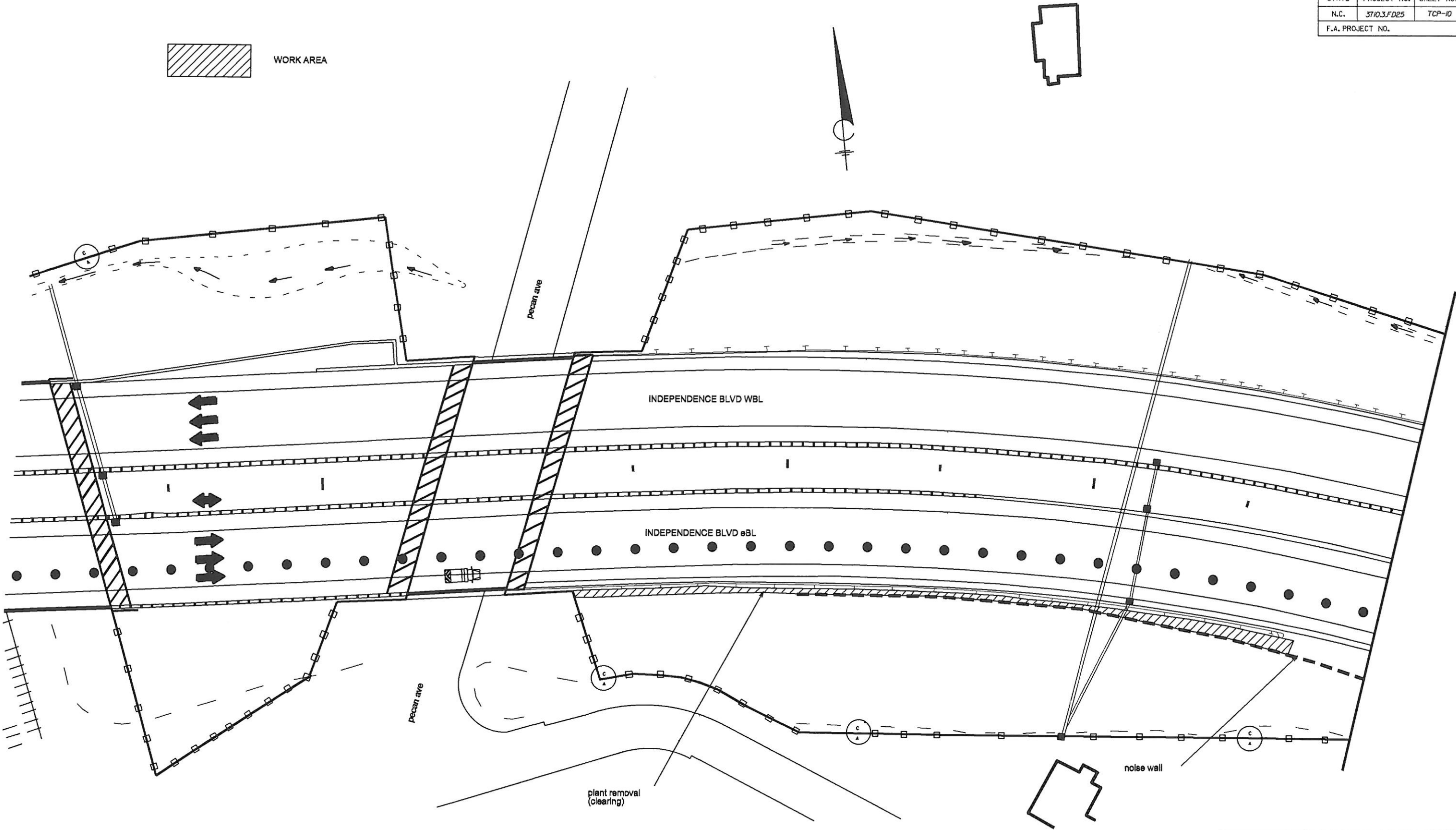
US 74 INDEPENDENCE BLVD
BETWEEN I-277 AND BRIAR CREEK ROAD
(PHASE III)

SCALE	
DATE	04-16-15
DWG. BY	DLS
DESIGN BY	TWB
APPROVED	TWB



REVISIONS	

STATE	PROJECT NO.	SHEET NO.	TOTAL SHEETS
N.C.	3710.3.FD25	TCP-10	10
F.A. PROJECT NO.			



US 74 INDEPENDENCE BLVD
BETWEEN I-277 AND BRIAR CREEK ROAD
(PHASE III)

SCALE	
DATE	04-16-15
DWG. BY	DLS
DESIGN BY	TWB
APPROVED	TWB

REVISIONS	