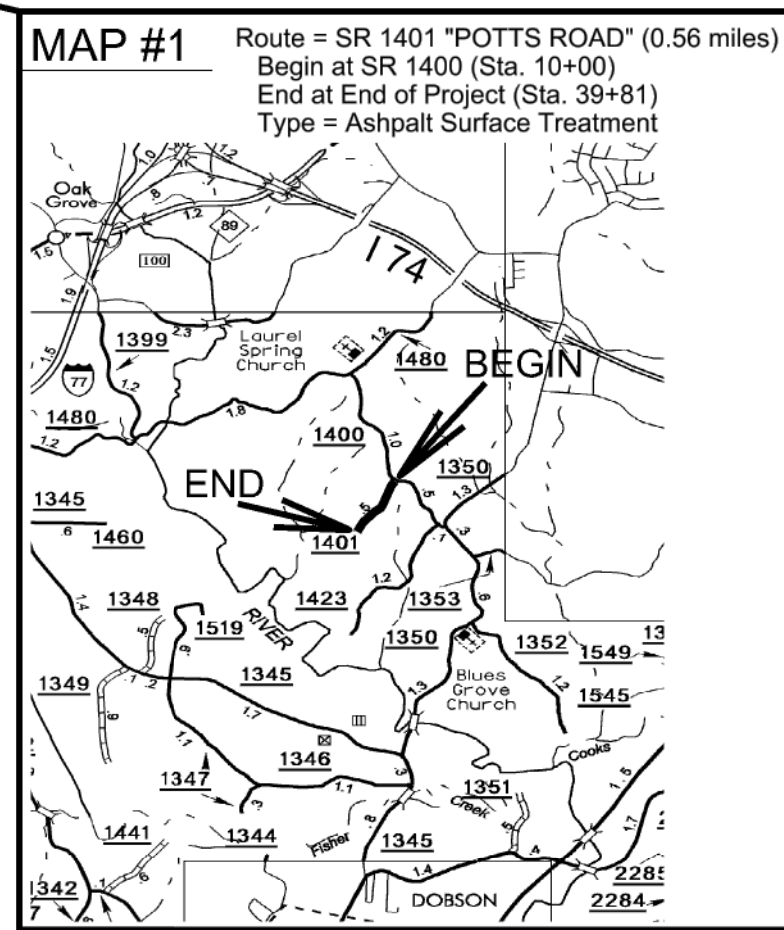
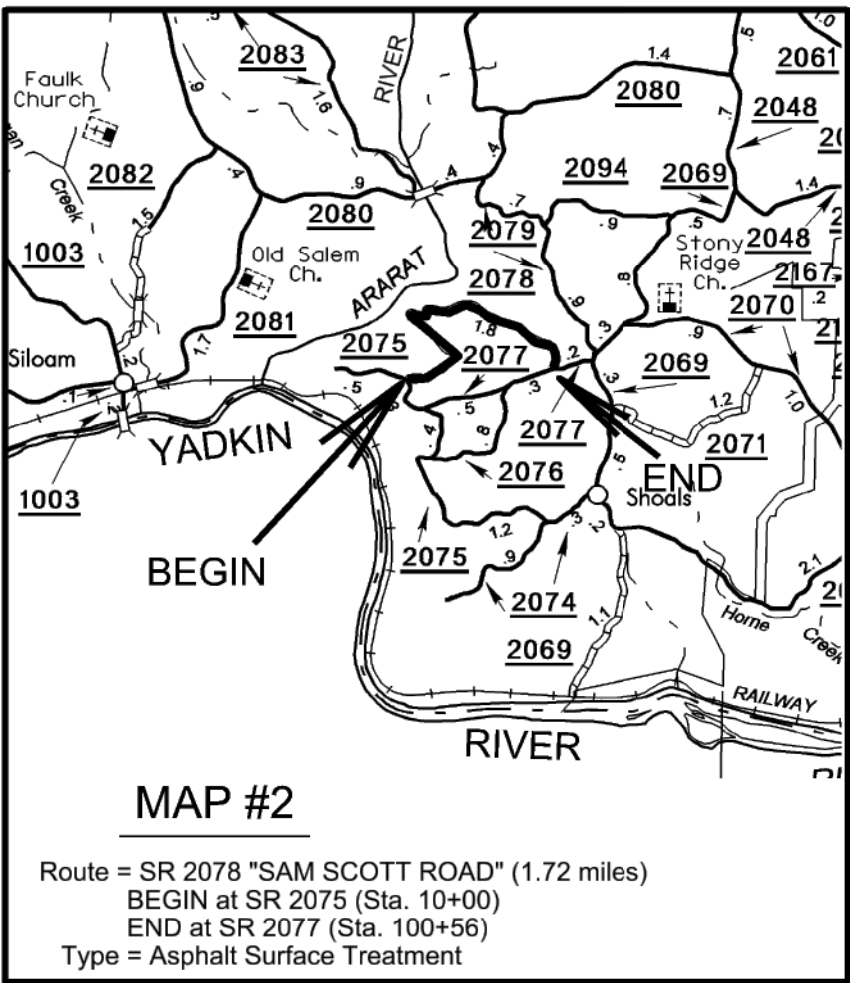
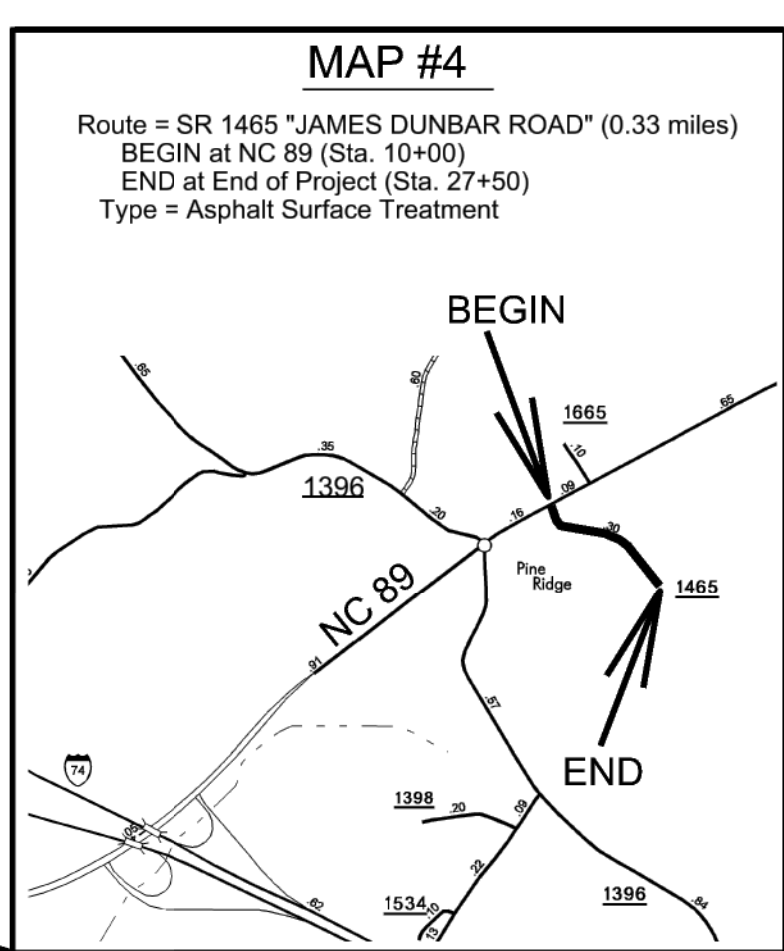
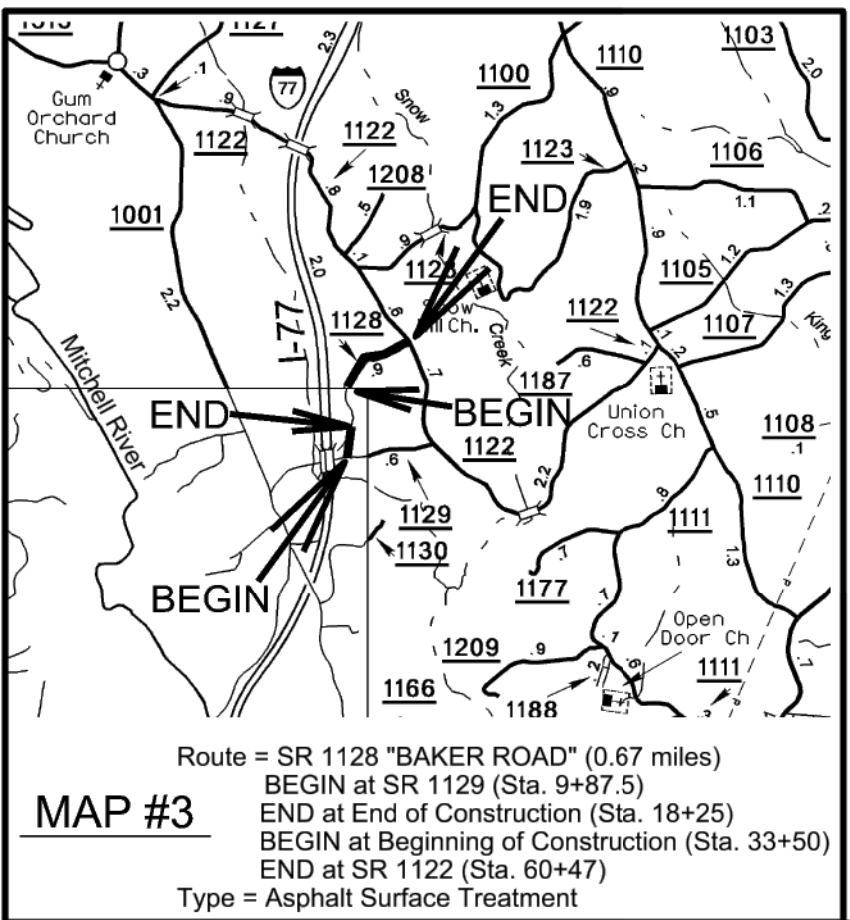
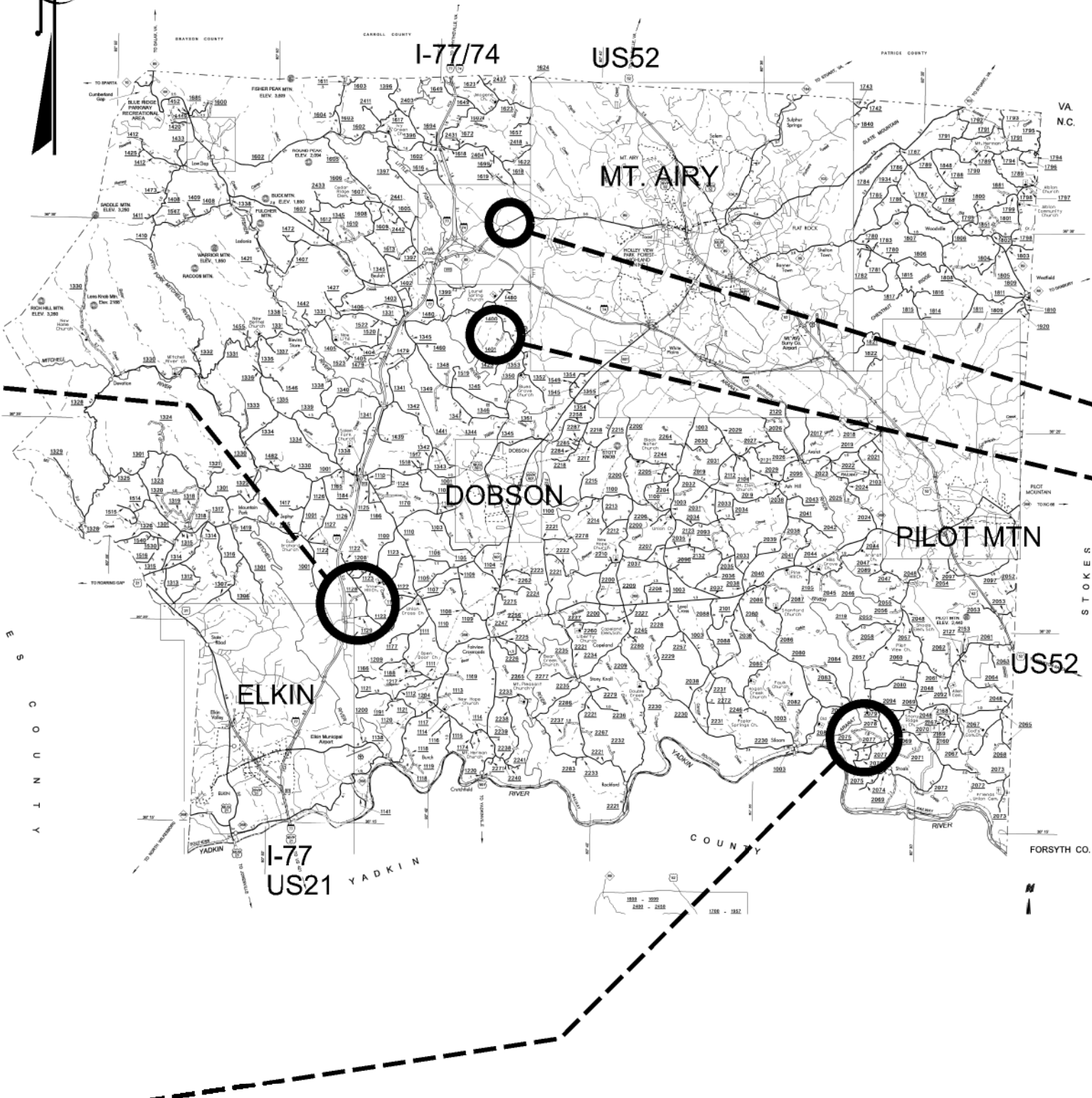


STATE OF NORTH CAROLINA
 DIVISION OF HIGHWAYS
SURRY COUNTY

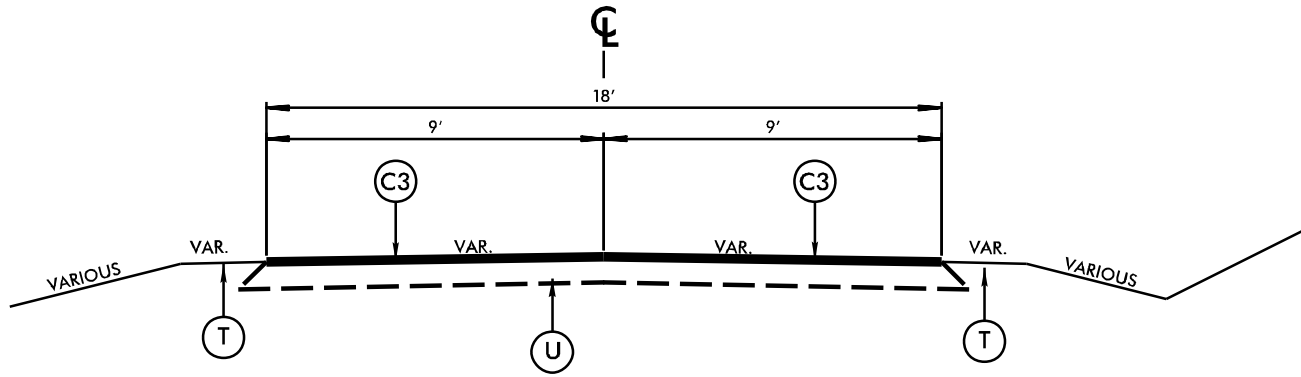
TYPE OF WORK: ASPHALT SURFACE TREATMENT



TYPICAL SECTION NO. 1

MAP 1 (SR 1401) – FROM: SR 1400 – TO: END OF PROJECT (0.56 MILES)

MAP 4 (SR 1465) – FROM: NC 89 – TO: END OF PROJECT (0.33 MILES)

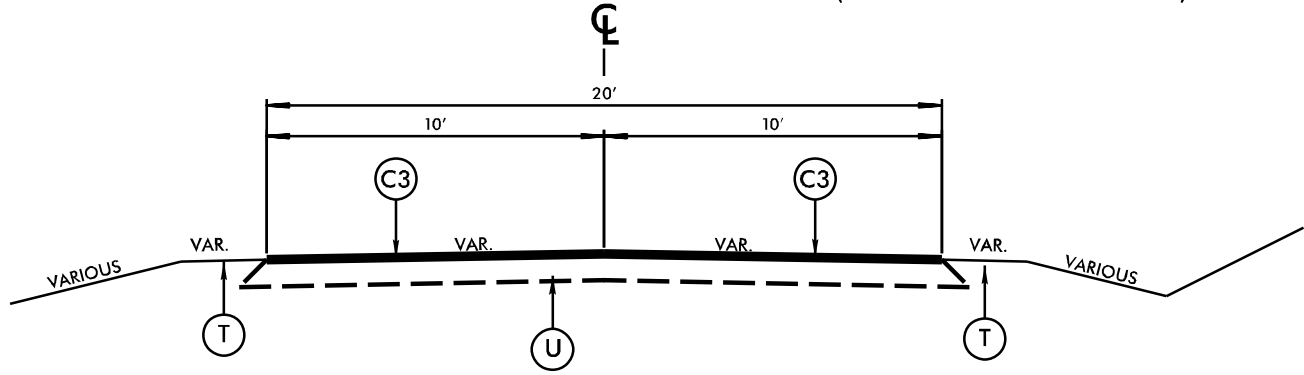


PAVEMENT SCHEDULE	
C3	ASPHALT SURFACE TREATMENT
T	SHOULDER RECONSTRUCTION
U	EXISTING 8" AGGREGATE BASE COURSE

TYPICAL SECTION NO. 2

MAP 2 (SR 2078) – FROM: SR 2075 – TO: SR 2077 (1.72 MILES)

MAP 3 (SR 1128) – FROM: SR 1129 – TO: END OF CONSTRUCTION (0.16 MILES)
 FROM: BEGINNING OF CONSTRUCTION – TO: SR 1122 (0.51 MILES)
 (TOTAL MAP 3 = 0.67 MILES)



SURRY COUNTY SECONDARY ROAD ASPHALT SURFACE TREATMENT			
DIVISION II			
REVISIONS	INIT.	DATE	SCALES: N/A DATE: 07/2013 PREPARED BY: S.B. DARNELL REVIEWED BY: J.D. WOOD REVIEWED BY:
N.C. DEPARTMENT of TRANSPORTATION DIVISION of HIGHWAYS DIVISION ELEVEN			