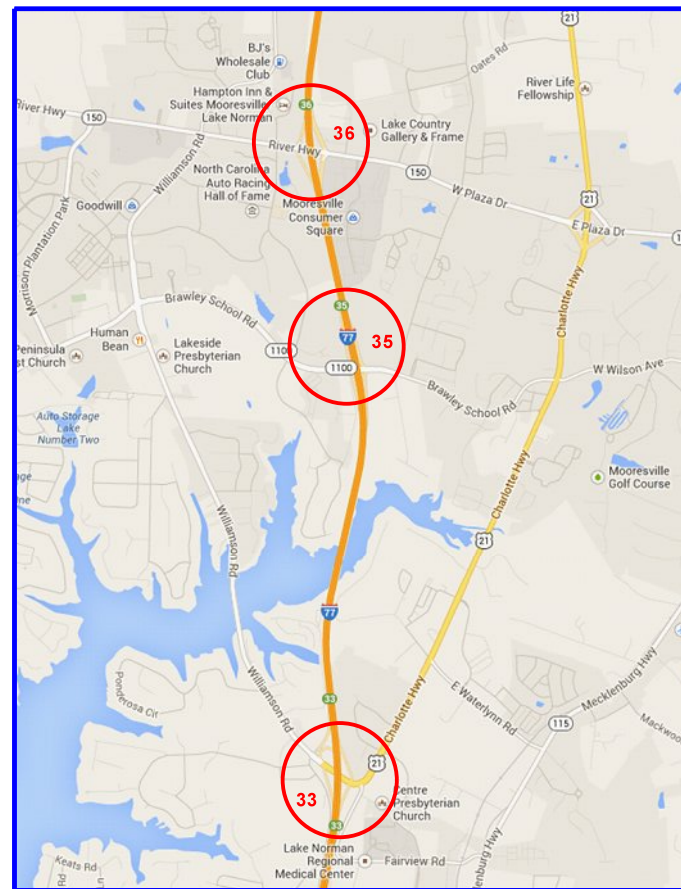


PROPOSED HIGHWAY LANDSCAPE DEVELOPMENT PROJECT



PROJECT LOCATION



Vicinity Map

Summary of Quantities

Quantity	Key	Unit	Botanical Name	Common Name	Furnish	ASNS	Spacing	
Deciduous Trees								
5	CT	Each	<i>Carya tomentosa</i>	Mockernut Hickory	2 - 2 1/2" Cal., B&B, Straight Trunk	1.2.2	As shown	
46	CAR	Each	<i>Cercis canadensis 'Appalachian Red'</i>	Appalachian Red Redbud	1 1/2 - 2" Cal., B&B, Heavily Branched	1.2.3	As shown	
57	CAS	Each	<i>Cornus florida 'Appalachian Spring'</i>	Appalachian Spring Flowering Dogwood	1 1/2 - 2" Cal., B&B, Heavily Branched	1.2.4	As shown	
6	CCB	Each	<i>Cornus florida 'Cherokee Brave'</i>	Cherokee Brave Flowering Dogwood	1 1/2 - 2" Cal., B&B, Heavily Branched	1.2.4	As shown	
9	LSF	Each	<i>Lagerstroemia 'Sarah's Favorite'</i>	Sarah's Favorite Crapemyrtle	8-10', 3 to 5 stems, B&B, limbed to 3'	1.2.3	As shown	
3	NSW	Each	<i>Nyssa sylvatica 'Wildfire'</i>	Wildfire Black Gum	2 - 2 1/2" Cal., B&B, Straight Trunk	1.2.2	As shown	
6	QB	Each	<i>Quercus bicolor</i>	Swamp White Oak	3-3 1/2" Cal., B&B, Straight Trunk	1.2.2	As shown	
3	TD	Each	<i>Taxodium distichum</i>	Bald Cypress	3-3 1/2" Cal., B&B, Straight Trunk(Tail-Skinny)	1.2.2	As shown	
Deciduous Shrubs								
538	AMG	Each	<i>Abelia 'Mardi Gras' PP#15,203</i>	Mardi Gras Abelia	18-24", #3 Cont., Well Branched	2.2.2	4' OC	
Evergreen Trees								
52	IO	Each	<i>Ilex opaca</i>	American Holly	6-7', B&B, Heavy branched to ground	4.2.5	As shown	
15	JVB	Each	<i>Juniperus virginiana 'Burkii'</i>	Eastern Red Cedar	6-7', B&B, Heavy to ground	3.2.4	As shown	
Evergreen Shrubs								
841	CSK	Each	<i>Camellia sasanqua 'Kanjiro'</i>	Kanjiro Camellia	18-24", #3 Cont., Well Branched	4.2.1	5' OC	
14	JBA	Each	<i>Juniperus virginiana 'Blue Arrow'</i>	Blue Arrow Juniper	4-5', #10 Cont., Full to ground	3.2.6	As shown	
1146	LCB	Each	<i>Loropetalum chinense 'Daruma'</i>	Daruma Loropetalum	18-24", #3 Cont., Well Branched	4.2.1	4' OC	
278	VSB	Each	<i>Viburnum tinus 'Spring Bouquet'</i>	Spring Bouquet Viburnum	18-24", #3 Cont., Well Branched	4.2.4	5' OC	
Grasses, Ground Covers and Perennials								
111	ABI	Each	<i>Amsonia 'Blue Ice'</i>	Blue Ice Bluestar	#1 Cont.	12.1.3	2' OC	
111	CJT	Each	<i>Coreopsis 'Jethro Tull'</i>	Zagreb Whorled Tickseed	#1 Cont.	12.1.3	2' OC	
40	CL	Each	<i>Crocsmia 'Lucifer'</i>	Lucifer Montbretia	#1 Cont.	12.1.3	2' OC	
3018	HMT	Each	<i>Hemerocallis 'Mary Todd'</i>	Mary Todd Daylily	2 Fan, BR	12.1.3	2' OC	
94	HOC	Each	<i>Hemerocallis 'Leebea Orange Crush'</i>	Orange Crush Daylily	#1 Cont.	12.1.3	2' OC	
80	HCB	Each	<i>Hypericum calycinum 'Brigadoon'</i>	Brigadoon St. John's Wort	9-12", #1 Cont., Min. 3 Runners	3.2.1	1.5' OC	
29	ICB	Each	<i>Iris sibirica 'Caesar's Brother'</i>	Caesar's Brother Siberian Iris	#1 Cont., Fully Rooted into Cont.	12.1.3	2.5' OC	
78	KPP	Each	<i>Kniphofia 'Papaya Popsicle' PPAF</i>	Papaya Popsicle Red Hot Poker	#1 Cont., Fully Rooted into Cont.	12.1.3	2.5' OC	
2206	MC	Each	<i>Muhlenbergia capillaris</i>	Pink Muhly Grass	#1 Cont., Fully Rooted into Cont.	12.4	3' OC	
556	MWC	Each	<i>Muhlenbergia capillaris 'White Cloud'</i>	White Cloud Muhly Grass	#1 Cont., Fully Rooted into Cont.	12.4	3' OC	
83	NVL	Each	<i>Nepeta x faassenii 'Walker's Low'</i>	Walker's Low Catmint	#1 Cont., Fully Rooted into Cont.	12.1.3	2' OC	
208	PEB	Each	<i>Phlox subulata 'Emerald Blue'</i>	Emerald Blue Creeping Phlox	9-12", #1 Cont., Min. 3 Runners	3.2.1	2' OC	
Other Items								
15473	SY		Post-E mergent Herbicidal T treatment for Plant Beds					
15473	SY		Pre-E mergent Herbicidal Treatment for Plant Beds					
240	CY		Soil Amendment					
2208	CY		Mulch for Planting					
88	M/G		Water for Planting					
3	Tons		Class B Rip Rap					
1.1	Acre		Seeding and Mulching (Lovegrass)					
802	SY		Sodding (Zoysia)					
130	M/G		Water (Sodding)					

CONVENTIONAL SYMBOLS

County Line	-----
City or Town Line	-----
Exist. Right of Way Line Marker	-----▲-----
Prop. Right of Way Line Marker	-----▲-----
(By Others)	-----▲-----
Prop. Right of Way Line Marker	-----▲-----
(By Contract)	-----▲-----
Exist. Control of Access Line	-----○-----
Prop. Control of Access Line	-----○-----
Property Line	-----○-----
Easement Line	-----○-----
Slope Stake Line	-----○-----
Exist. Fence	-----○-----
Prop. Woven Wire Fence	-----○-----
Prop. Chain Link Fence	-----○-----
Exist. Road	-----○-----
Prop. Road	-----○-----
Guardrail	-----○-----
Survey Line	-----○-----
Denotes Line Equality	-----○-----
Bridge	-----○-----
Culvert	-----○-----
Railroad	-----○-----
Woods	-----○-----
Exist. Telephone Pole	-----○-----
Prop. Telephone Pole	-----○-----
Tower Pole and Line	-----○-----
Exist. Power Pole	-----○-----
Prop. Power Pole	-----○-----
Sanitary Sewer Line	-----○-----
Water Line	-----○-----
Gas Line	-----○-----
Picnic Shelter	-----○-----
Regeneration	-----○-----
Reforestation	-----○-----

INDEX OF L SHEETS:

- 1 Title, Description and Summary of Quantities
- 2 Details
- 3-4.... Exit 36 Planting Plans
- 5-8.... Exit 35 Planting Plans
- 9-11... Exit 33 Planting Plans

PREPARED BY: CSM
 PRELIMINARY DESIGN DATE: Nov. 6, 2013
 FINAL DESIGN DATE: Dec. 6, 2013

I-77 Mooresville Exits 33, 35 & 36

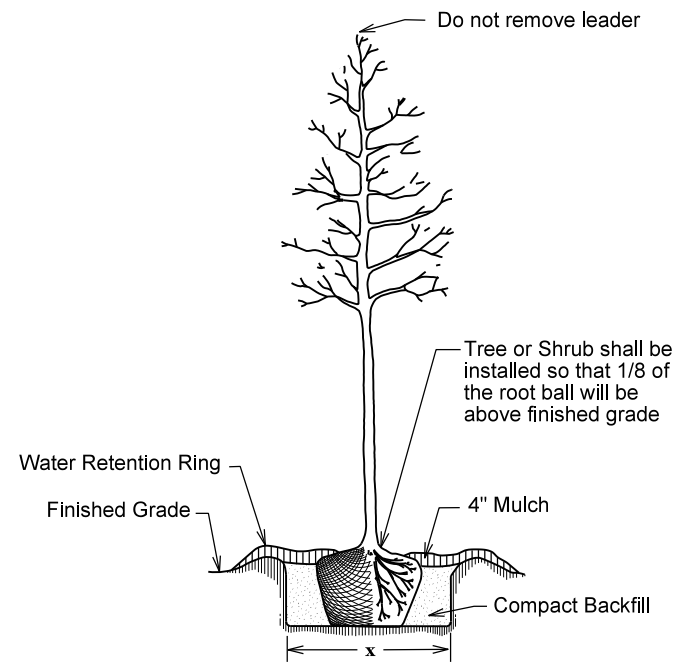


STATE OF
NORTH CAROLINA
 DEPARTMENT OF TRANSPORTATION

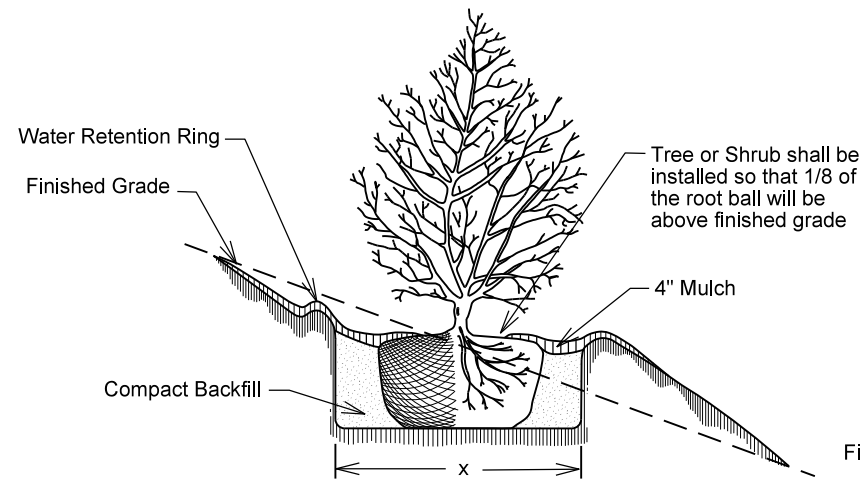
LOCATION: I - 77 Interchanges (Exit 33, 35 & 36) at Mooresville
 TYPE of WORK: Landscape Planting
 COUNTY: Iredell County

DIVISION 12

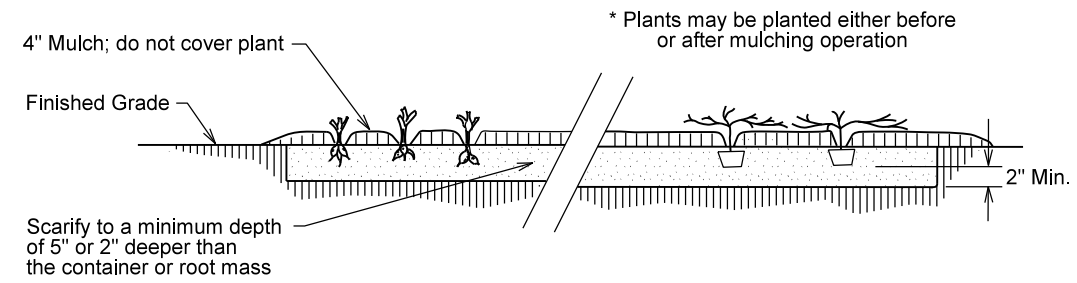
2004 American Standard for Nursery Stock
 2012 NCDOT STANDARD SPECIFICATIONS
 PREPARED IN THE OFFICE OF:
 NCDOT- ROADSIDE ENVIRONMENTAL UNIT
 LANDSCAPE DESIGN & DEVELOPMENT SECTION
 1557 MAIL SERVICE CENTER
 RALEIGH NC 27699 919-733-2920



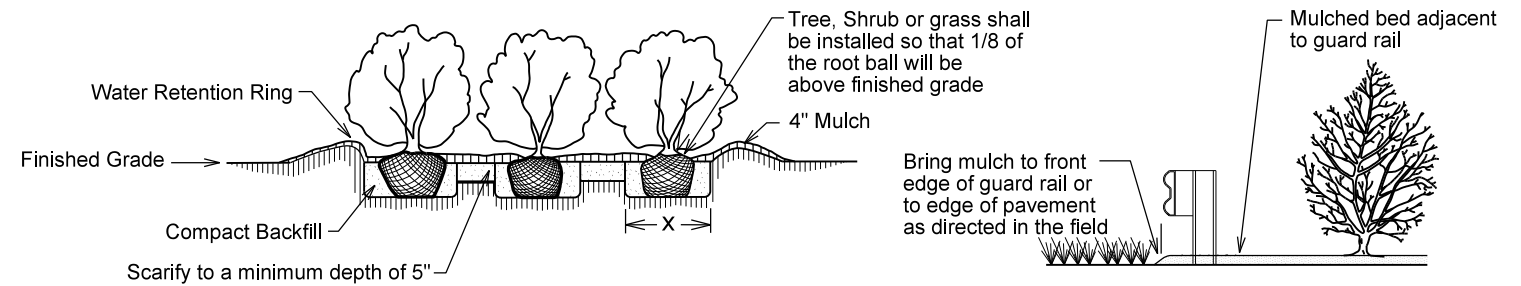
Tree or Shrub Planting Detail
(Level Ground)



Tree or Shrub Planting Detail
(Sloping Ground)

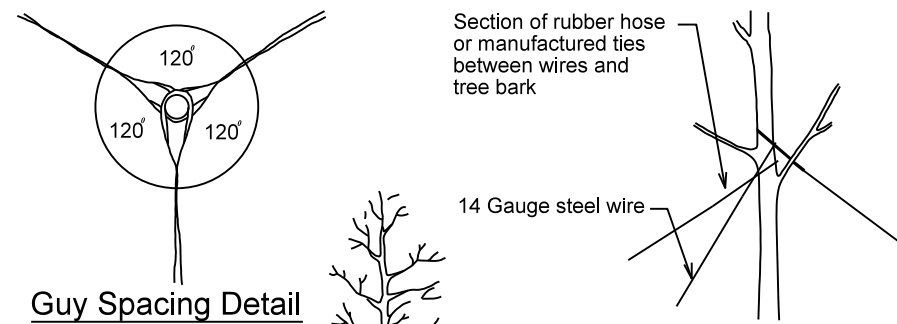


Ground Cover Planting Detail



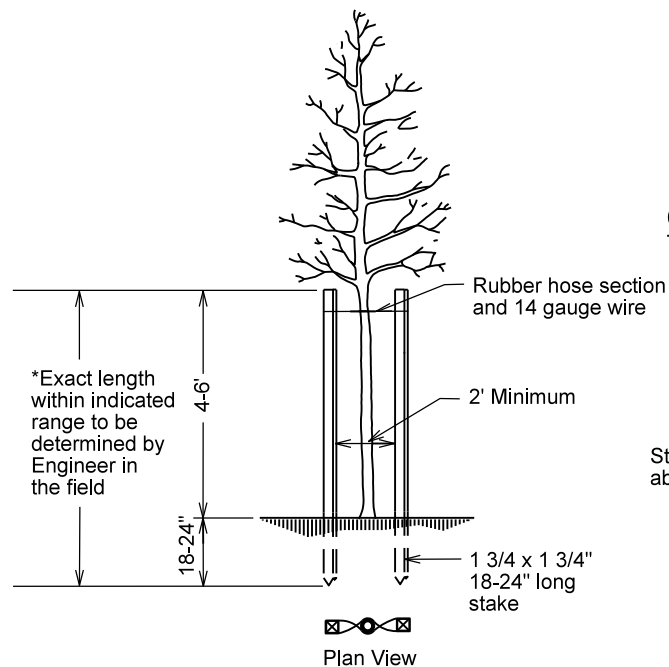
Bed Planting Detail

Bed / Guardrail Detail



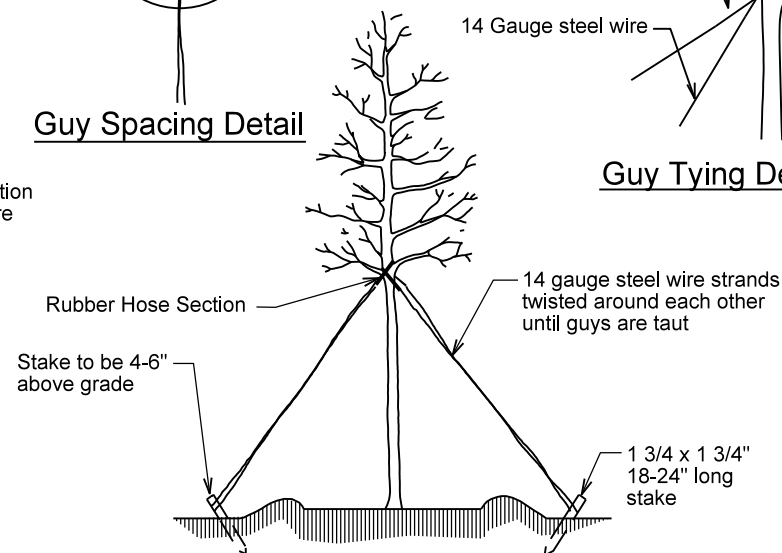
Guy Spacing Detail

Guy Tying Detail



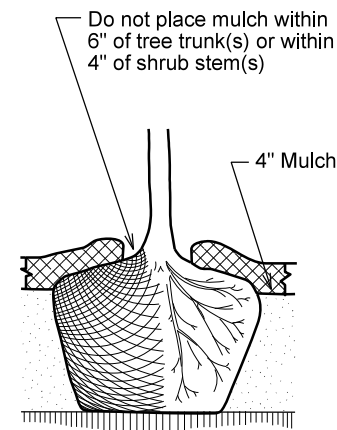
Staking Detail
(for trees 6' to 10')

* Utilize staking detail only if requested by the Engineer.

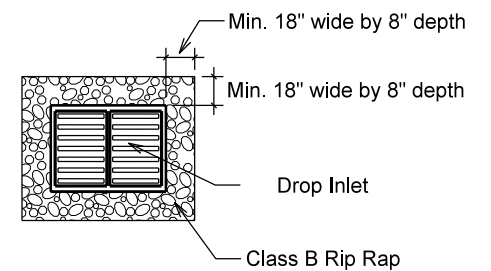


Tree Guying Detail
(for trees 10' or larger)

* Utilize guying detail only if requested by the Engineer.




Mulch Detail

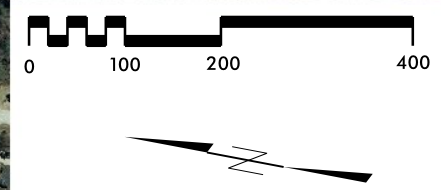
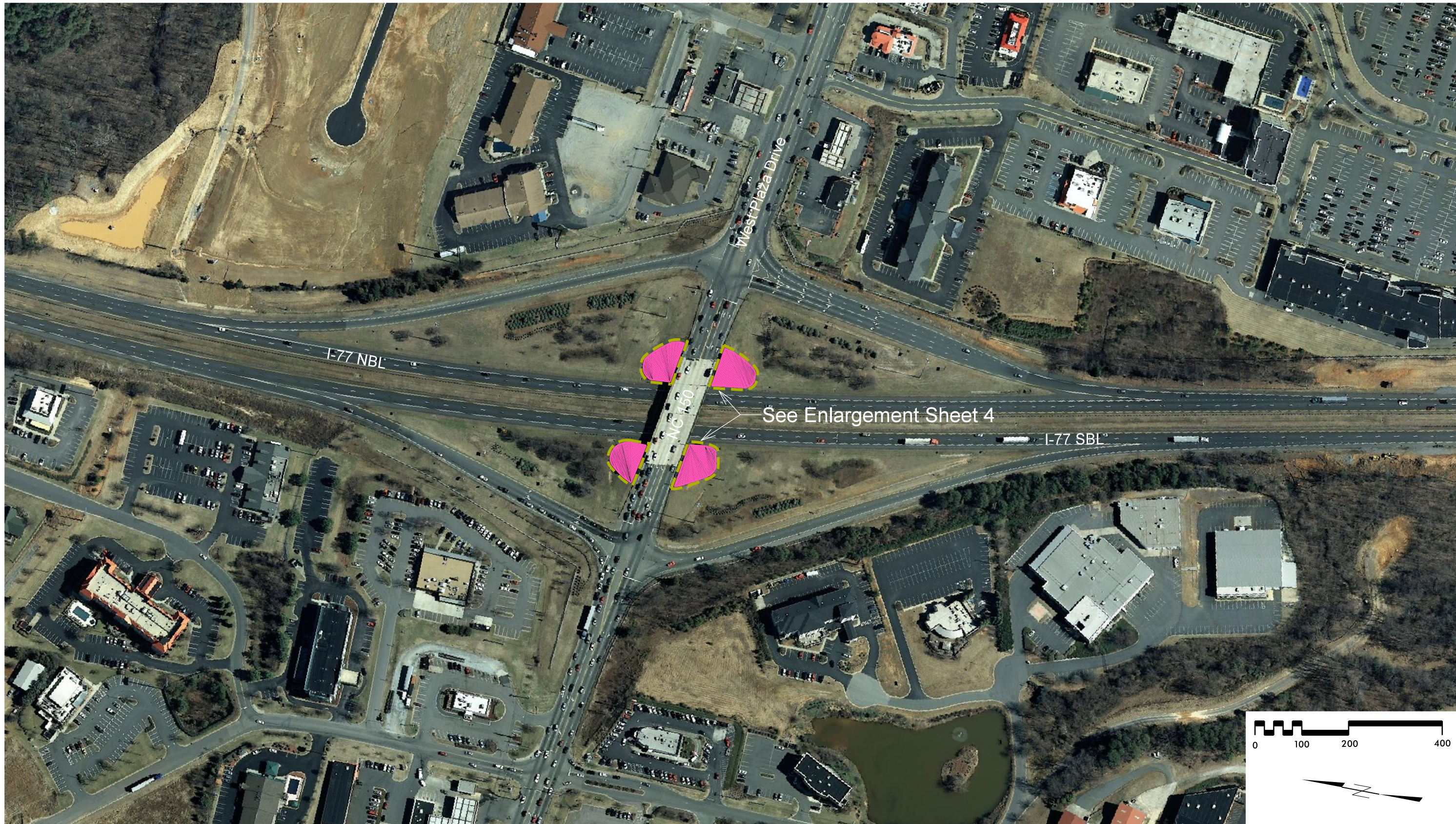


Stone at Drop Inlet Detail

Planting Detail Notes:


- Schedule for Plant Hole Size:
X = 2 times the diameter of the container or the root ball diameter
- See Standard Specifications for Plant Bed preparation and herbicidal treatment
- Fertilizer shall be applied at time of planting. Fertilizer shall be a slow release pellet or tablet. Formulation shall be approved by engineer in field. Rates shall be per manufacturer's recommendations and approved by engineer in field. Thoroughly mix with topsoil, backfill or scarified soil.
- Cut and remove wire basket and remove burlap around top of root ball to expose root collar before backfilling. Set root ball at grade or slightly above as directed by the Engineer depending on soil type at installation site. Do not place mulch within 6" of tree trunk or 4" of shrub trunk.
- Any pruning necessary shall follow current standard arboricultural practices and International Society of Arboriculture recommendations
- Do not attempt to straighten a tree that has been planted at an angle with the use of staking or guying. Dig tree and reset root ball to achieve an upright, plumb position.
- When mulched bed is adjacent to guard rail run mulch to front edge of guardrail - see detail





NCDOT - ROADSIDE ENVIRONMENTAL UNIT
 LANDSCAPE DESIGN & DEVELOPMENT
 1557 MAIL SERVICE CENTER RALEIGH NC 27699-1557
 PH: 919-707-2920 FAX: 919-715-2554
[HTTP://WWW.NCDOT.ORG/DOH/OPERATIONS/DP_CHIEF_ENG/ROADSIDE/](http://www.ncdot.org/doh/operations/dp_chief_eng/roadside/)

I-77 INTERCHANGES (EXIT 33, 35 & 36)
 LANDSCAPE PLANTING
 MOORESVILLE, IREDELL COUNTY



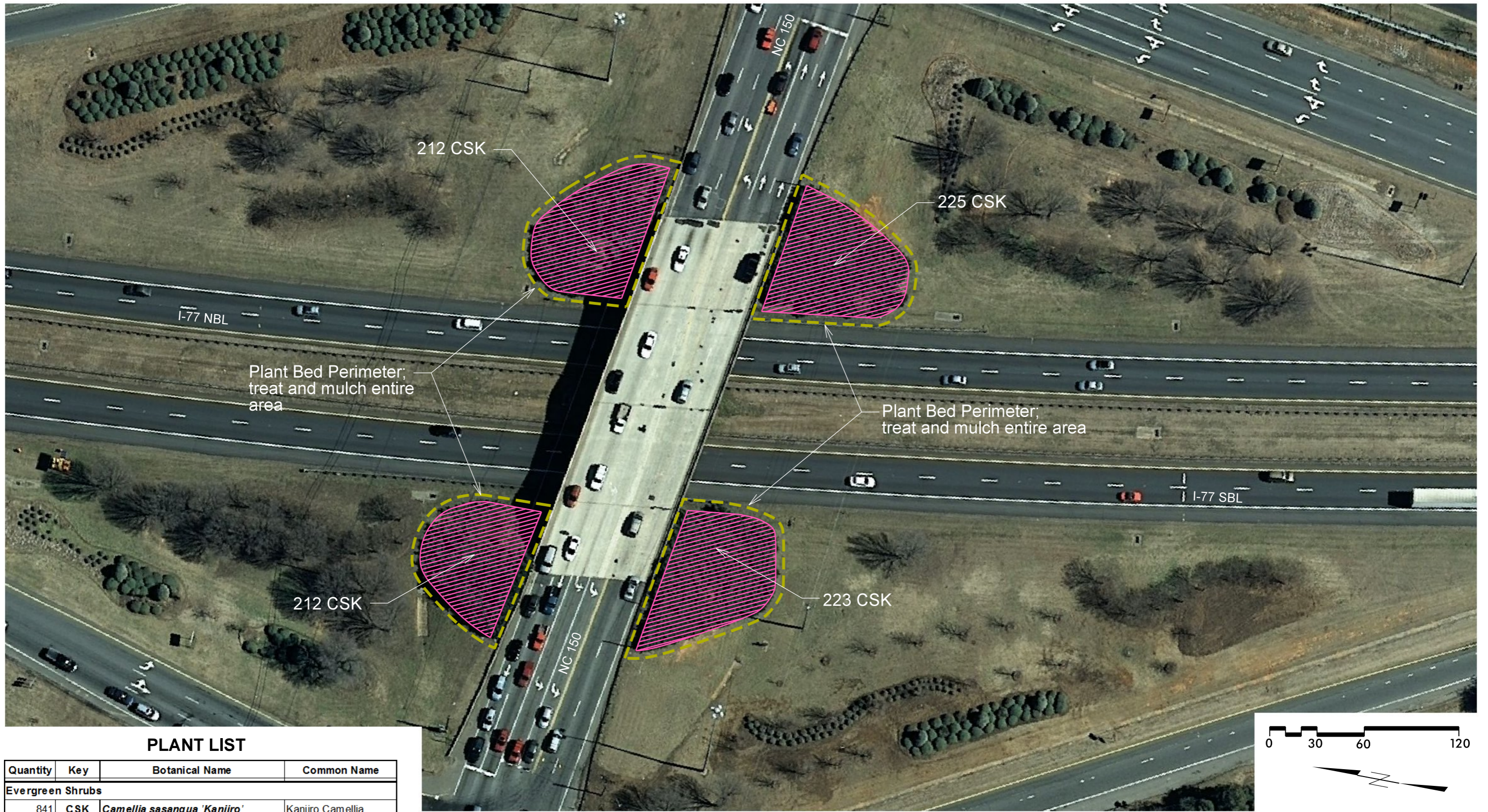
SHEET DESCRIPTION:

LANDSCAPE DEVELOPMENT
 PLANTING PLAN - EXIT 36
 OVERALL INTERCHANGE

PRELIMINARY DESIGN DATE: Nov. 6, 2013 FINAL DESIGN DATE: Dec. 6, 2013
 PROJECT: MOORESVILLE
 I-77 INTERCHANGES EXIT 33, 35 & 36
 DIVISION AND COUNTY:
 DIVISION 12 - IREDELL COUNTY

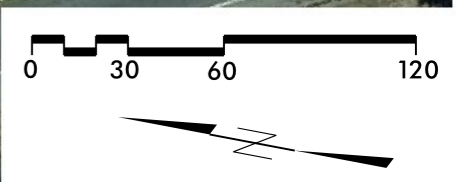


SHEET NO: 3
 TOTAL SHEET NO: 11




PLANT LIST

Quantity	Key	Botanical Name	Common Name
Evergreen Shrubs			
841	CSK	<i>Camellia sasanqua</i> 'Kanjiro'	Kanjiro Camellia



NCDOT - ROADSIDE ENVIRONMENTAL UNIT
 LANDSCAPE DESIGN & DEVELOPMENT
 1557 MAIL SERVICE CENTER RALEIGH NC 27699-1557
 PH: 919-707-2920 FAX: 919-715-2554
[HTTP://WWW.NCDOT.ORG/DOH/OPERATIONS/DP_CHIEF_ENG/ROADSIDE/](http://www.ncdot.org/doh/operations/dp_chief_eng/roadside/)

**I-77 INTERCHANGES (EXIT 33, 35 & 36)
 LANDSCAPE PLANTING
 MOORESVILLE, IREDELL COUNTY**



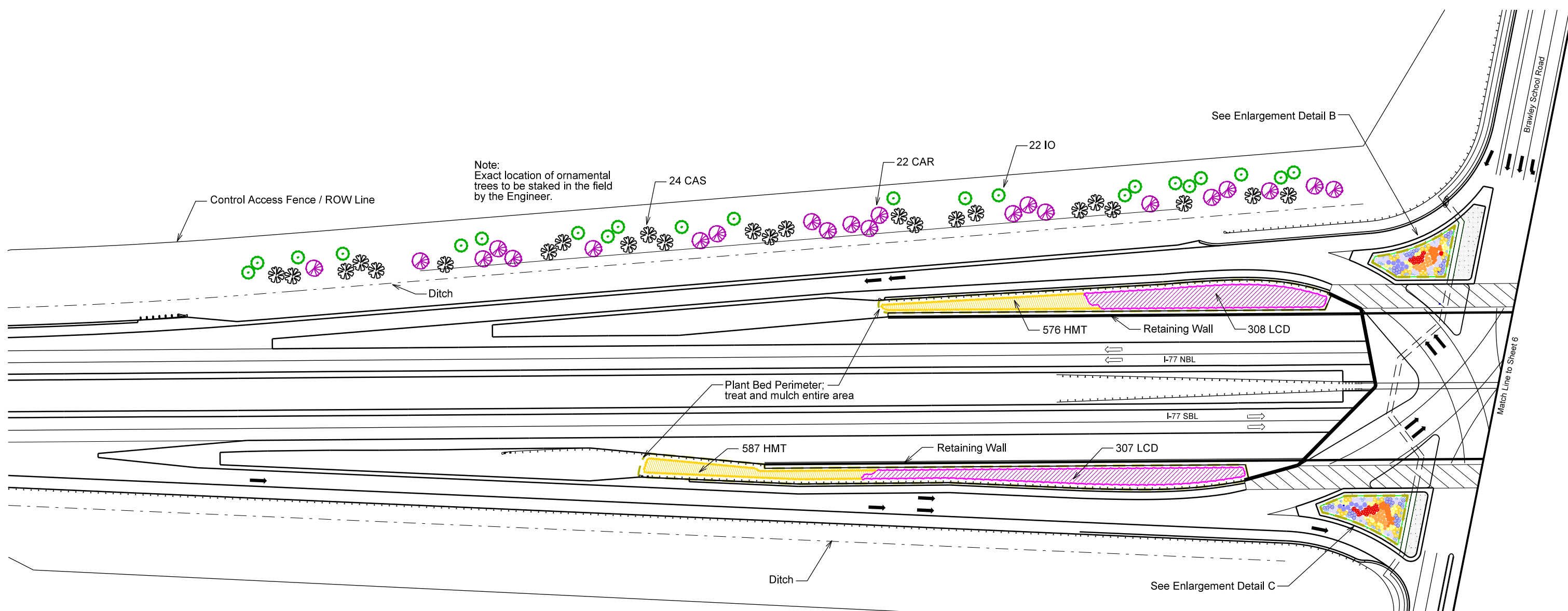
SHEET DESCRIPTION:

LANDSCAPE DEVELOPMENT
 PLANTING PLAN - EXIT 36
 BRIDGE END ENLARGEMENT

PRELIMINARY DESIGN DATE: Nov. 6, 2013 FINAL DESIGN DATE: DEC. 6, 2013
 PROJECT: MOORESVILLE
 I-77 INTERCHANGES EXIT 33, 35 & 36
 DIVISION AND COUNTY:
 DIVISION 12 - IREDELL COUNTY

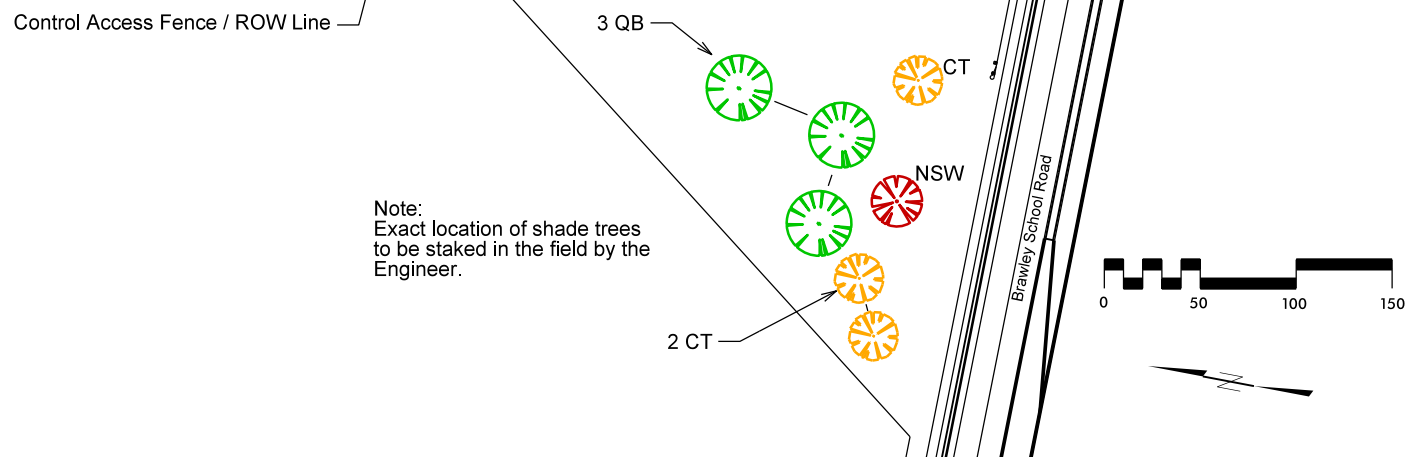


SHEET NO: 4
 TOTAL SHEET NO: 11



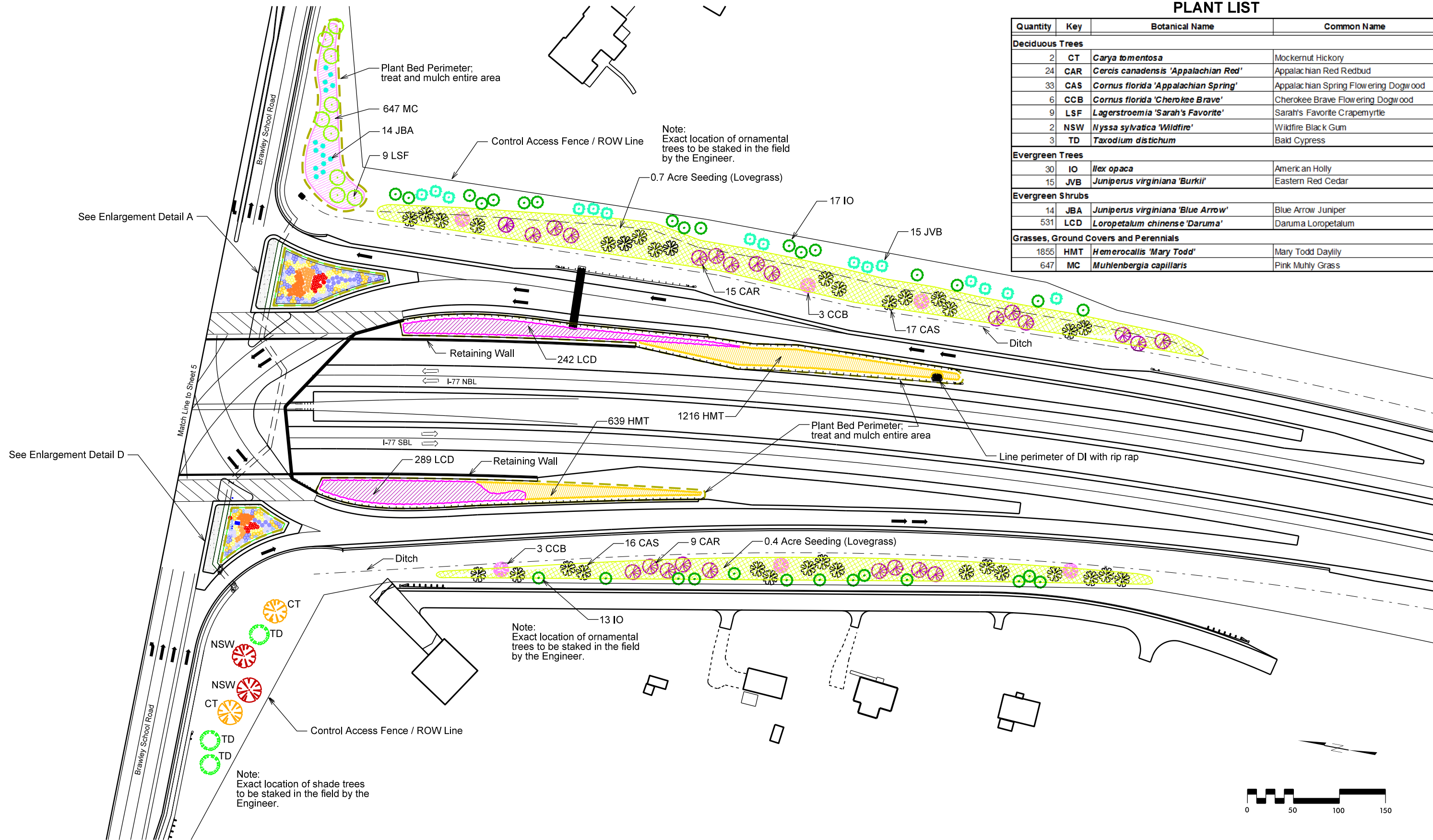
PLANT LIST

Quantity	Key	Botanical Name	Common Name
Deciduous Trees			
3	CT	<i>Carya tomentosa</i>	Mockernut Hickory
22	CAR	<i>Cercis canadensis 'Appalachian Red'</i>	Appalachian Red Redbud
24	CAS	<i>Cornus florida 'Appalachian Spring'</i>	Appalachian Spring Flowering Dogwood
1	NSW	<i>Nyssa sylvatica 'Wildfire'</i>	Wildfire Black Gum
3	QB	<i>Quercus bicolor</i>	Swamp White Oak
Evergreen Trees			
22	IO	<i>Ilex opaca</i>	American Holly
Evergreen Shrubs			
615	LCD	<i>Loropetalum chinense 'Daruma'</i>	Daruma Loropetalum
Grasses, Ground Covers and Perennials			
1163	HMT	<i>Hemerocallis 'Mary Todd'</i>	Mary Todd Daylily




PLANT LIST

Quantity	Key	Botanical Name	Common Name
Deciduous Trees			
2	CT	<i>Carya tomentosa</i>	Mockernut Hickory
24	CAR	<i>Cercis canadensis 'Appalachian Red'</i>	Appalachian Red Redbud
33	CAS	<i>Cornus florida 'Appalachian Spring'</i>	Appalachian Spring Flowering Dogwood
6	CCB	<i>Cornus florida 'Cherokee Brave'</i>	Cherokee Brave Flowering Dogwood
9	LSF	<i>Lagerstroemia 'Sarah's Favorite'</i>	Sarah's Favorite Crapemyrtle
2	NSW	<i>Nyssa sylvatica 'Wildfire'</i>	Wildfire Black Gum
3	TD	<i>Taxodium distichum</i>	Bald Cypress
Evergreen Trees			
30	IO	<i>Ilex opaca</i>	American Holly
15	JVB	<i>Juniperus virginiana 'Burkii'</i>	Eastern Red Cedar
Evergreen Shrubs			
14	JBA	<i>Juniperus virginiana 'Blue Arrow'</i>	Blue Arrow Juniper
531	LCD	<i>Loropetalum chinense 'Daruma'</i>	Daruma Loropetalum
Grasses, Ground Covers and Perennials			
1855	HMT	<i>Hemerocallis 'Mary Todd'</i>	Mary Todd Daylily
647	MC	<i>Muhlenbergia capillaris</i>	Pink Muhly Grass




NCDOT - ROADSIDE ENVIRONMENTAL UNIT
LANDSCAPE DESIGN & DEVELOPMENT
 1557 MAIL SERVICE CENTER RALEIGH NC 27699-1557
 PH: 919-707-2920 FAX: 919-715-2554
[HTTP://WWW.NCDOT.ORG/DOH/OPERATIONS/DP/CHIEF_ENG/ROADSIDE/](http://www.ncdot.org/DOH/OPERATIONS/DP/CHIEF_ENG/ROADSIDE/)

I-77 INTERCHANGES (EXIT 33, 35 & 36)
LANDSCAPE PLANTING
 MOORESVILLE, IREDELL COUNTY

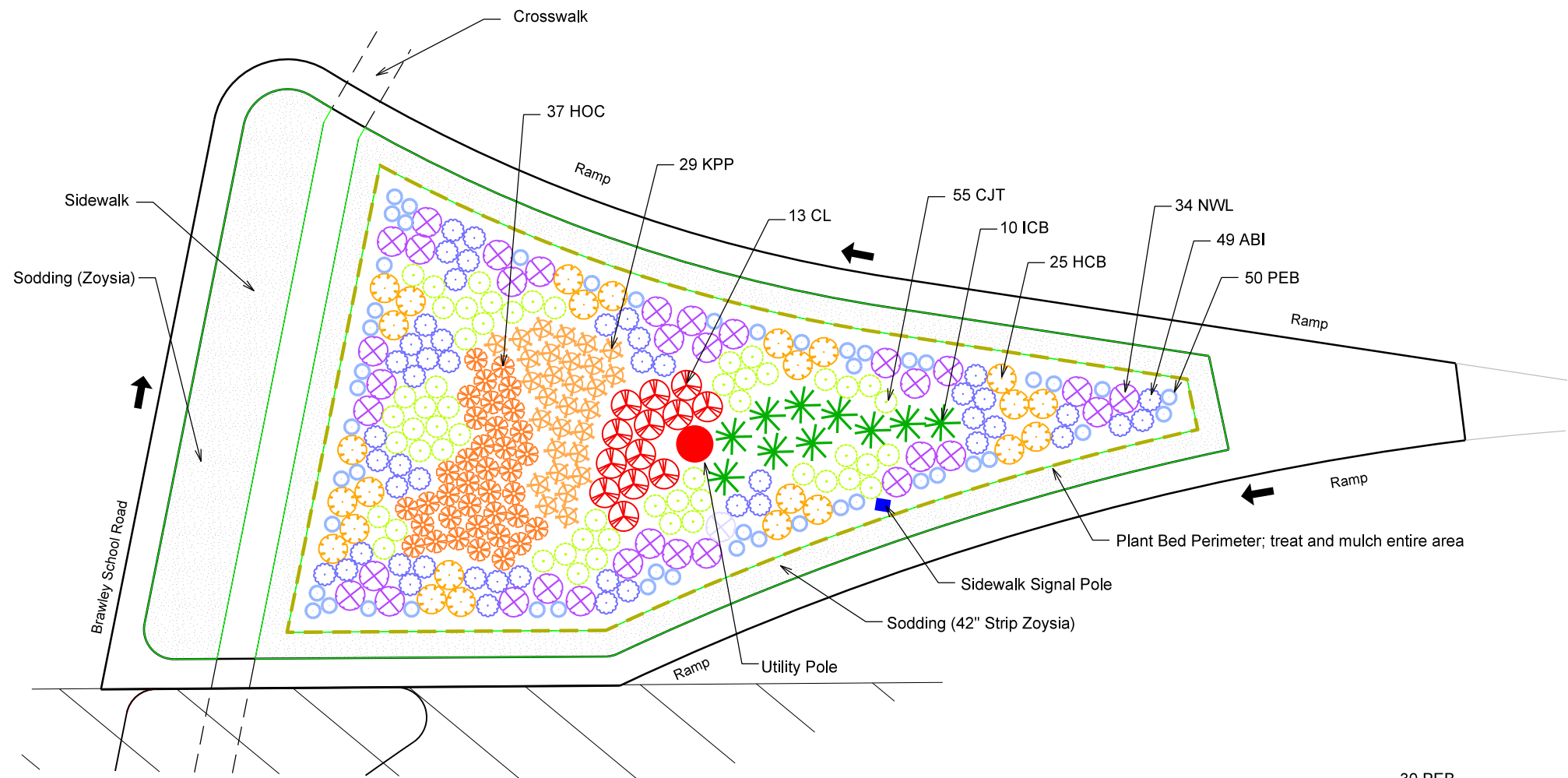


LANDSCAPE DEVELOPMENT
 PLANTING PLAN - EXIT 35
 SOUTH SIDE OF INTERCHANGE

PRELIMINARY DESIGN DATE: Nov. 6, 2013 FINAL DESIGN DATE: DEC. 6, 2013
 PROJECT: MOORESVILLE
 I-77 INTERCHANGES EXIT 33, 35 & 36
 DIVISION AND COUNTY:
 DIVISION 12 - IREDELL COUNTY



SHEET NO: 6
 TOTAL SHEET NO: 11



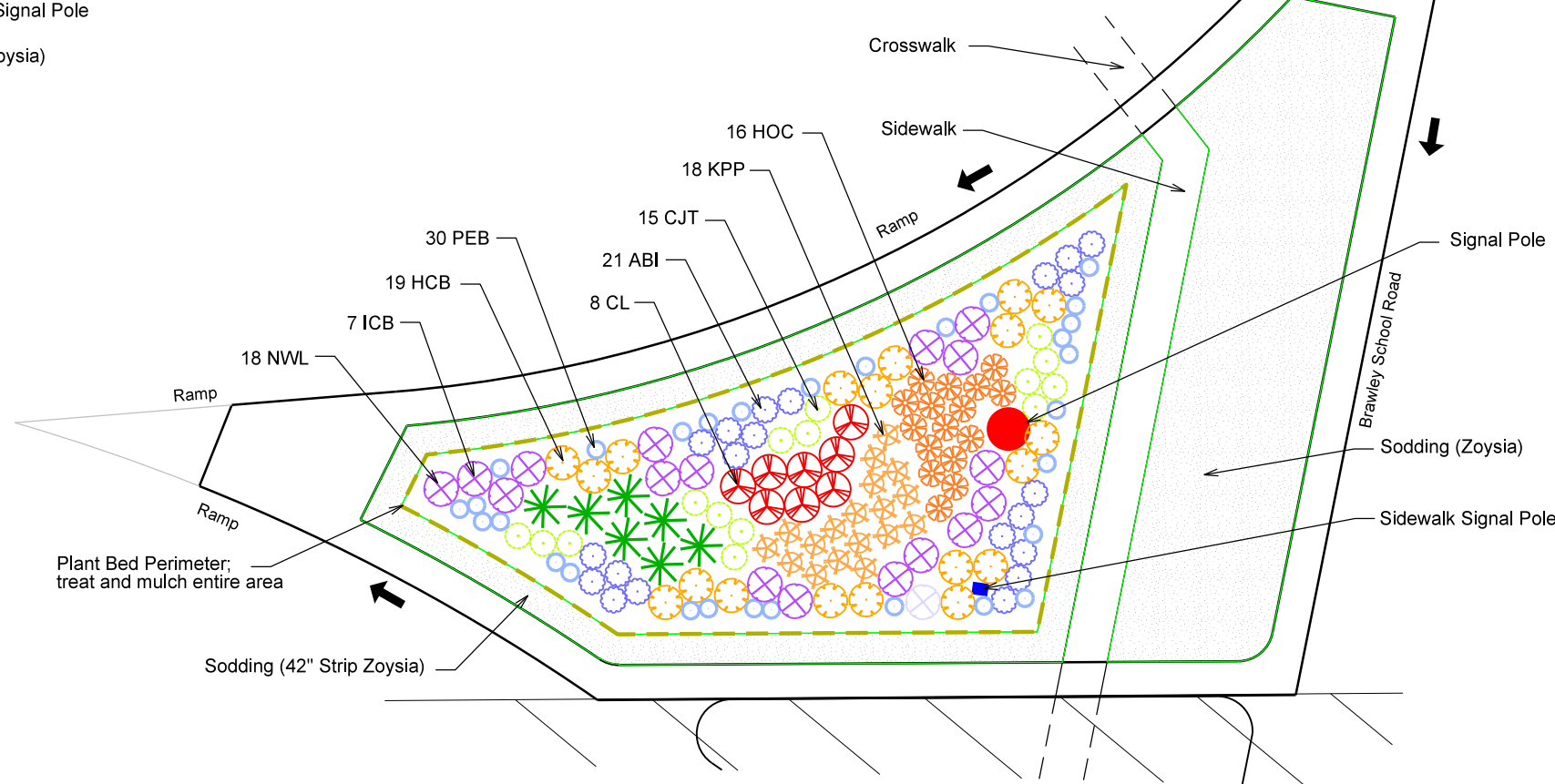
DETAIL A

Symbol Key

- ABI
- CJT
- CL
- HOC
- HCB
- ICB
- KPP
- NWL
- PEB



PLANT LIST			
Quantity	Key	Botanical Name	Common Name
Grasses, Ground Covers and Perennials			
70	ABI	<i>Amsonia 'Blue Ice'</i>	Blue Ice Bluestar
70	CJT	<i>Coreopsis 'Jethro Tull'</i>	Zagreb Whorled Tickseed
21	CL	<i>Crocsmia 'Lucifer'</i>	Lucifer Montbretia
53	HOC	<i>Hemerocallis 'Leebea Orange Crush'</i>	Orange Crush Daylily
44	HCB	<i>Hypericum calycinum 'Brigadoon'</i>	Brigadoon St. John's Wort
17	ICB	<i>Iris sibirica 'Caesar's Brother'</i>	Ceasar's Brother Siberian Iris
47	KPP	<i>Kniphofia 'Papaya Popsicle' PPAF</i>	Papaya Popsicle Red Hot Poker
52	NWL	<i>Nepeta x faassenii 'Walker's Low'</i>	Walker's Low Catmint
144	PEB	<i>Phlox subulata 'Emerald Blue'</i>	Emeral Blue Creeping Phlox




DETAIL B




NCDOT - ROADSIDE ENVIRONMENTAL UNIT
 LANDSCAPE DESIGN & DEVELOPMENT
 1557 MAIL SERVICE CENTER RALEIGH NC 27699-1557
 PH: 919-707-2920 FAX: 919-715-2554
[HTTP://WWW.NCDOT.ORG/DOH/OPERATIONS/DP/CHIEF_ENG/ROADSIDE/](http://www.ncdot.org/DOH/OPERATIONS/DP/CHIEF_ENG/ROADSIDE/)

I-77 INTERCHANGES (EXIT 33, 35 & 36)
 LANDSCAPE PLANTING
 MOORESVILLE, IREDELL COUNTY

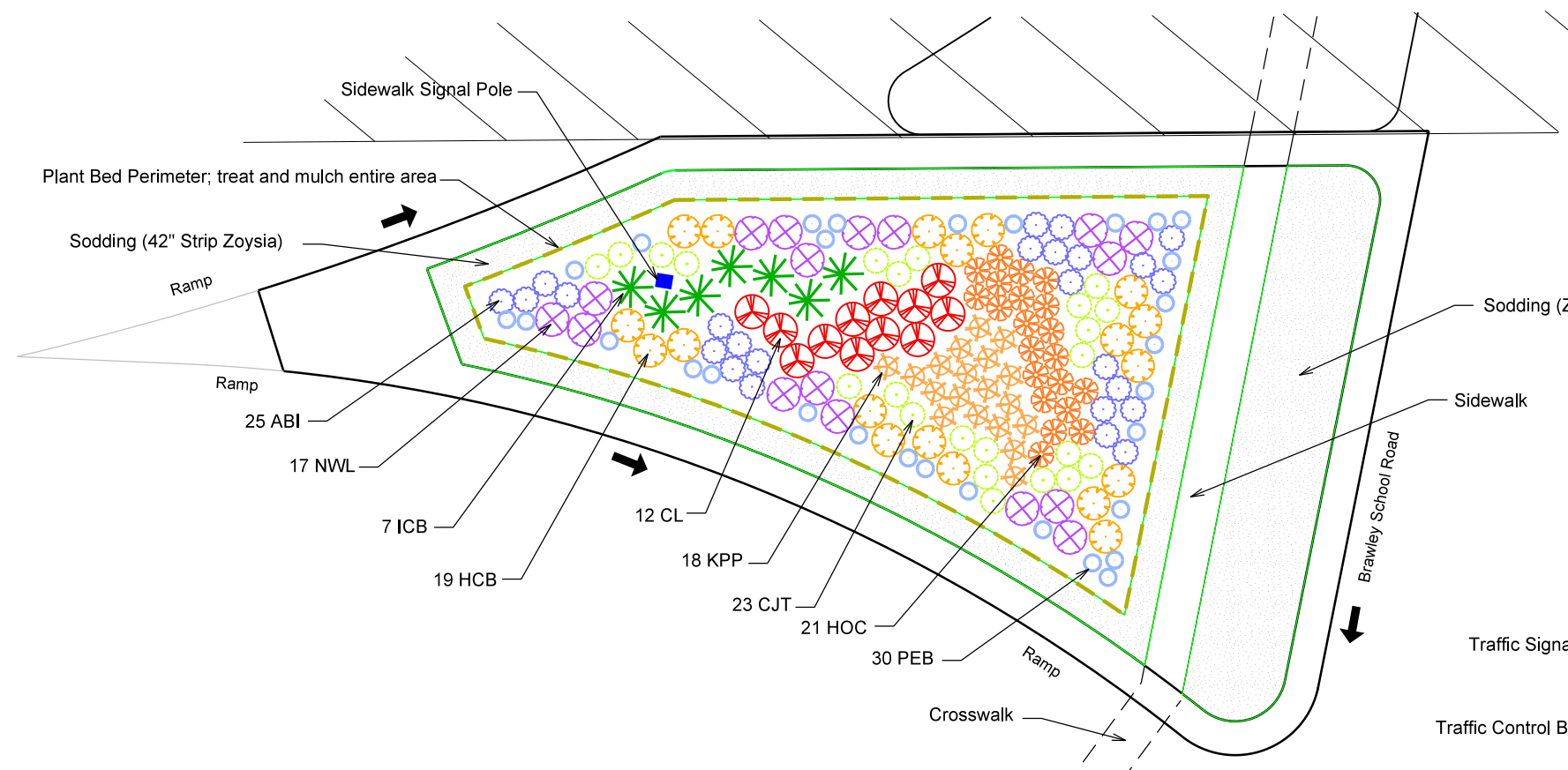


LANDSCAPE DEVELOPMENT
 PLANTING PLAN - EXIT 35
 ENLARGEMENT DETAILS
 A & B

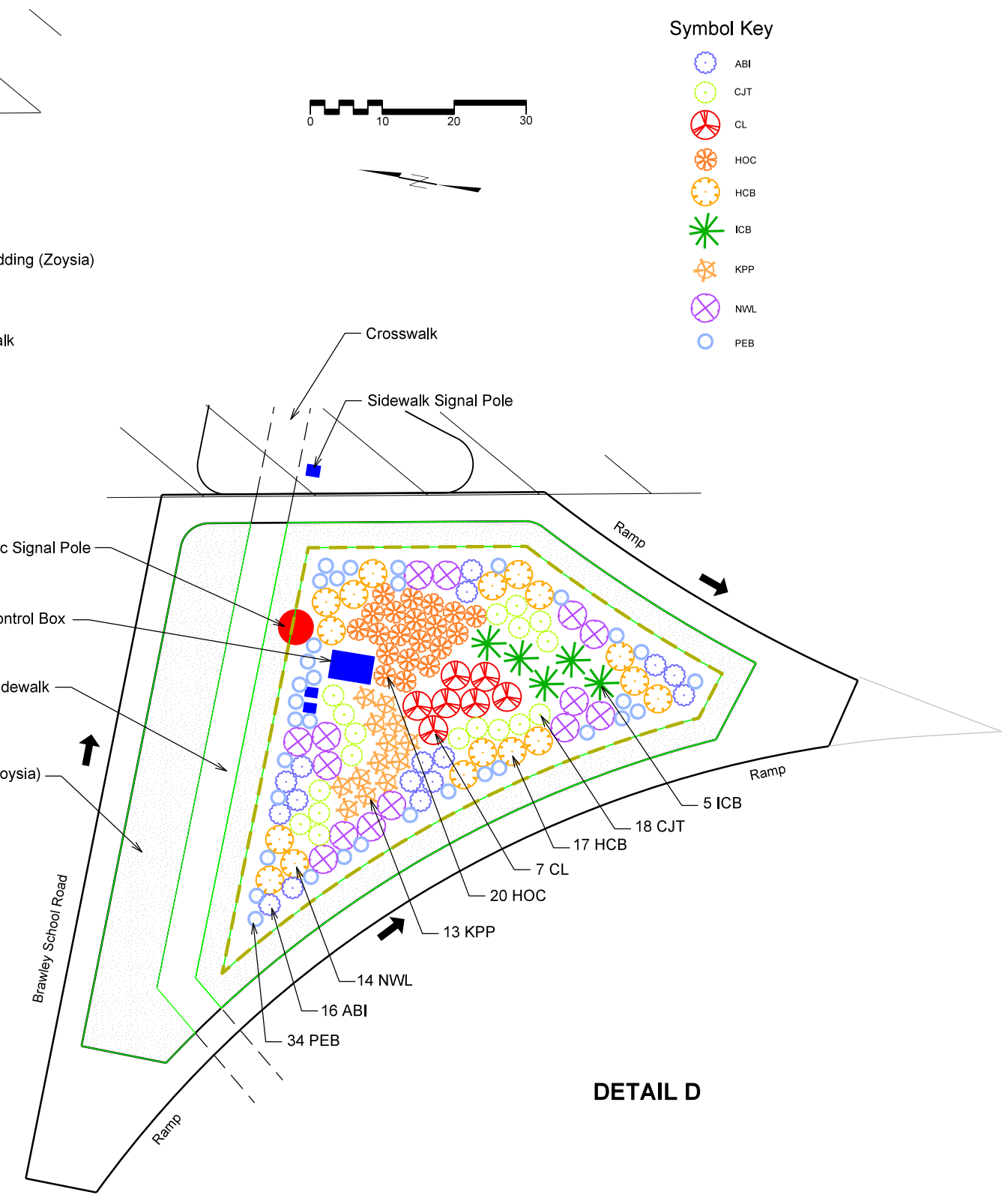
PRELIMINARY DESIGN DATE: Nov. 6, 2013 FINAL DESIGN DATE: DEC. 6, 2013
 PROJECT: MOORESVILLE
 I-77 INTERCHANGES EXIT 33, 35 & 36
 DIVISION AND COUNTY:
 DIVISION 12 - IREDELL COUNTY



SHEET NO: 7
 TOTAL SHEET NO: 11



DETAIL C



DETAIL D

Symbol Key

- ABI
- CJT
- CL
- HOC
- HCB
- ICB
- KPP
- NWL
- PEB




PLANT LIST

Quantity	Key	Botanical Name	Common Name
Grasses, Ground Covers and Perennials			
41	ABI	<i>Amsonia 'Blue Ice'</i>	Blue Ice Bluestar
41	CJT	<i>Coreopsis 'Jethro Tull'</i>	Zagreb Whorled Tickseed
19	CL	<i>Crococsmia 'Lucifer'</i>	Lucifer Montbretia
41	HOC	<i>Hemerocallis 'Leebea Orange Crush'</i>	Orange Crush Daylily
36	HCB	<i>Hypericum calycinum 'Brigadoon'</i>	Brigadoon St. John's Wort
12	ICB	<i>Iris sibirica 'Caesar's Brother'</i>	Ceasar's Brother Siberian Iris
31	KPP	<i>Kniphofia 'Papaya Popsicle' PPAF</i>	Papaya Popsicle Red Hot Poker
31	NWL	<i>Nepeta x faassenii 'Walker's Low'</i>	Walker's Low Catmint
64	PEB	<i>Phlox subulata 'Emerald Blue'</i>	Emeral Blue Creeping Phlox




NCDOT - ROADSIDE ENVIRONMENTAL UNIT
LANDSCAPE DESIGN & DEVELOPMENT
 1557 MAIL SERVICE CENTER RALEIGH NC 27699-1557
 PH: 919-707-2920 FAX: 919-715-2554
[HTTP://WWW.NCDOT.ORG/DOH/OPERATIONS/DP_CHIEF_ENG/ROADSIDE/](http://www.ncdot.org/DOH/OPERATIONS/DP_CHIEF_ENG/ROADSIDE/)

I-77 INTERCHANGES (EXIT 33, 35 & 36)
LANDSCAPE PLANTING
MOORESVILLE, IREDELL COUNTY


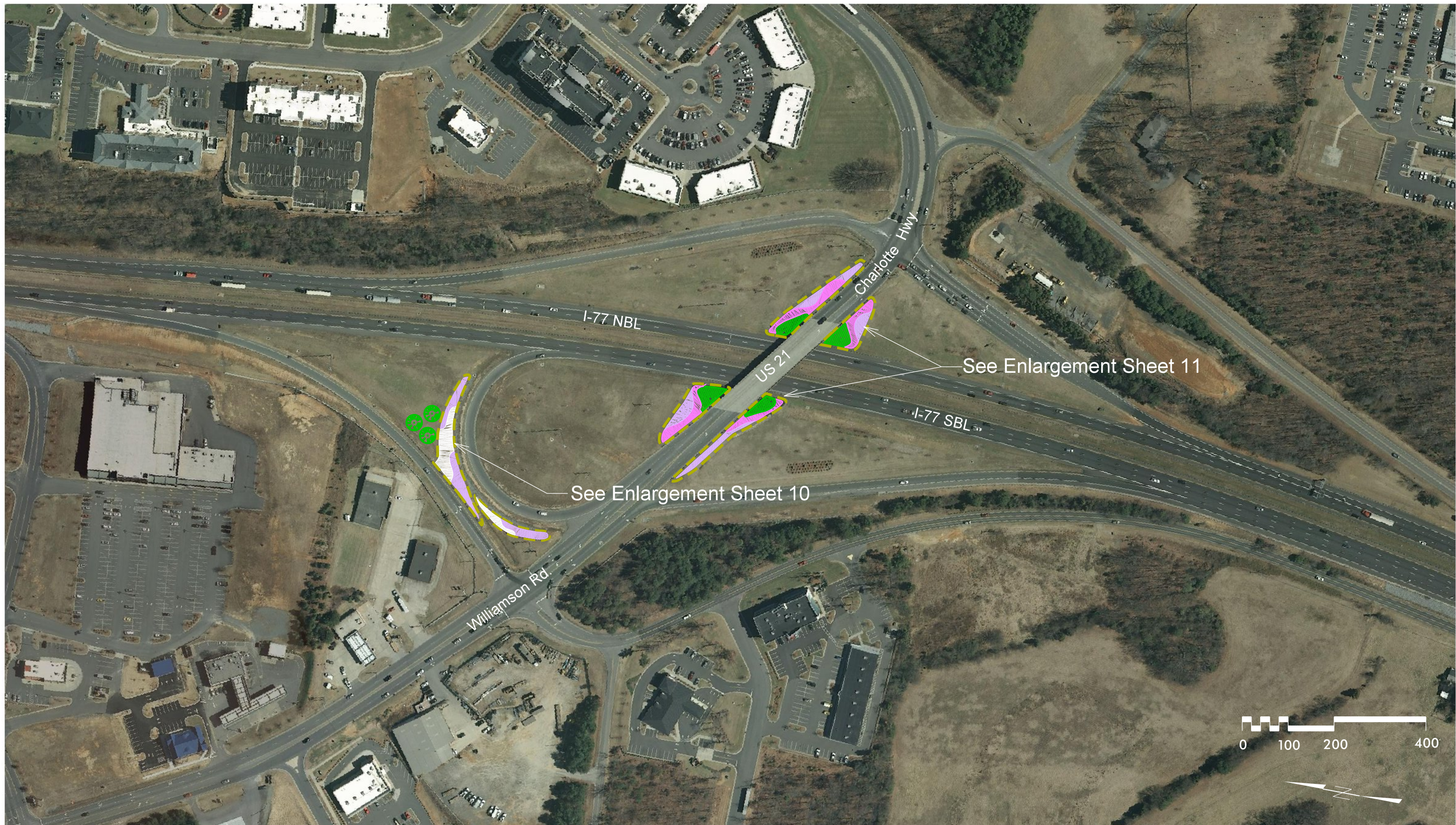


LANDSCAPE DEVELOPMENT
PLANTING PLAN - EXIT 35
ENLARGEMENT DETAILS
C & D

PRELIMINARY DESIGN DATE: Nov. 6, 2013 FINAL DESIGN DATE: DEC. 6, 2013
 PROJECT: MOORESVILLE
 I-77 INTERCHANGES EXIT 33, 35 & 36
 DIVISION AND COUNTY:
 DIVISION 12 - IREDELL COUNTY




SHEET NO: 8
 TOTAL SHEET NO: 11



NCDOT - ROADSIDE ENVIRONMENTAL UNIT
 LANDSCAPE DESIGN & DEVELOPMENT
 1557 MAIL SERVICE CENTER RALEIGH NC 27699-1557
 PH: 919-707-2920 FAX: 919-715-2554
[HTTP://WWW.NCDOT.ORG/DOH/OPERATIONS/DP_CHIEF_ENG/ROADSIDE/](http://www.ncdot.org/DOH/OPERATIONS/DP_CHIEF_ENG/ROADSIDE/)

I-77 INTERCHANGES (EXIT 33, 35 & 36)
 LANDSCAPE PLANTING
 MOORESVILLE, IREDELL COUNTY



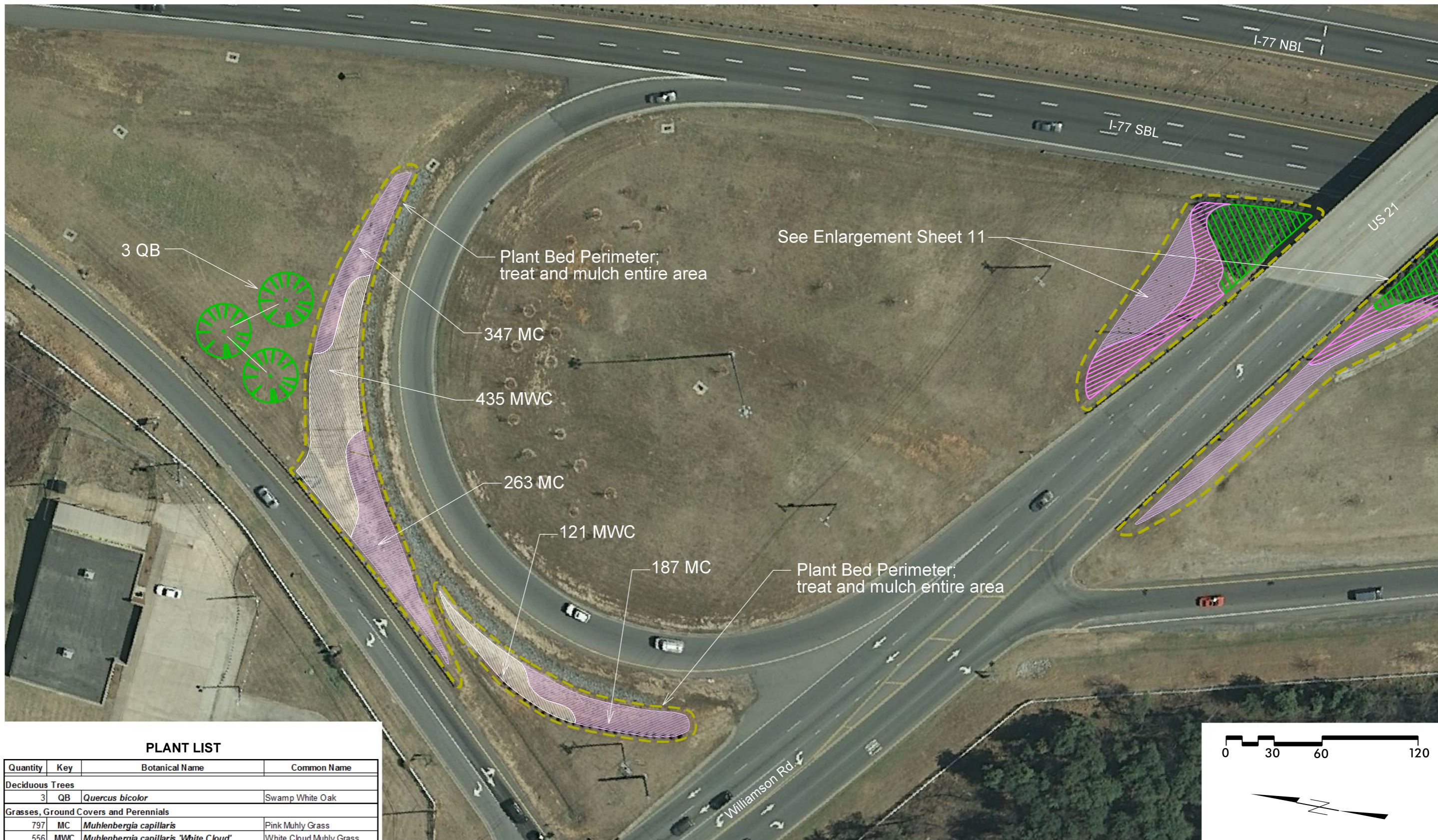
SHEET DESCRIPTION:

LANDSCAPE DEVELOPMENT
 PLANTING PLAN - EXIT 33
 OVERALL INTERCHANGE

PRELIMINARY DESIGN DATE: Nov. 6, 2013 FINAL DESIGN DATE: DEC. 6, 2013
 PROJECT: MOORESVILLE
 I-77 INTERCHANGES EXIT 33, 35 & 36
 DIVISION AND COUNTY:
 DIVISION 12 - IREDELL COUNTY




SHEET NO: 9
 TOTAL SHEET NO: 11




PLANT LIST

Quantity	Key	Botanical Name	Common Name
Deciduous Trees			
3	QB	<i>Quercus bicolor</i>	Swamp White Oak
Grasses, Ground Covers and Perennials			
797	MC	<i>Muhlenbergia capillaris</i>	Pink Muhly Grass
556	MWC	<i>Muhlenbergia capillaris</i> 'White Cloud'	White Cloud Muhly Grass



NCDOT - ROADSIDE ENVIRONMENTAL UNIT
LANDSCAPE DESIGN & DEVELOPMENT
 1557 MAIL SERVICE CENTER RALEIGH NC 27699-1557
 PH: 919-707-2920 FAX: 919-715-2554
[HTTP://WWW.NCDOT.ORG/DOH/OPERATIONS/DP_CHIEF_ENG/ROADSIDE/](http://www.ncdot.org/DOH/OPERATIONS/DP_CHIEF_ENG/ROADSIDE/)

**I-77 INTERCHANGES (EXIT 33, 35 & 36)
 LANDSCAPE PLANTING
 MOORESVILLE, IREDELL COUNTY**



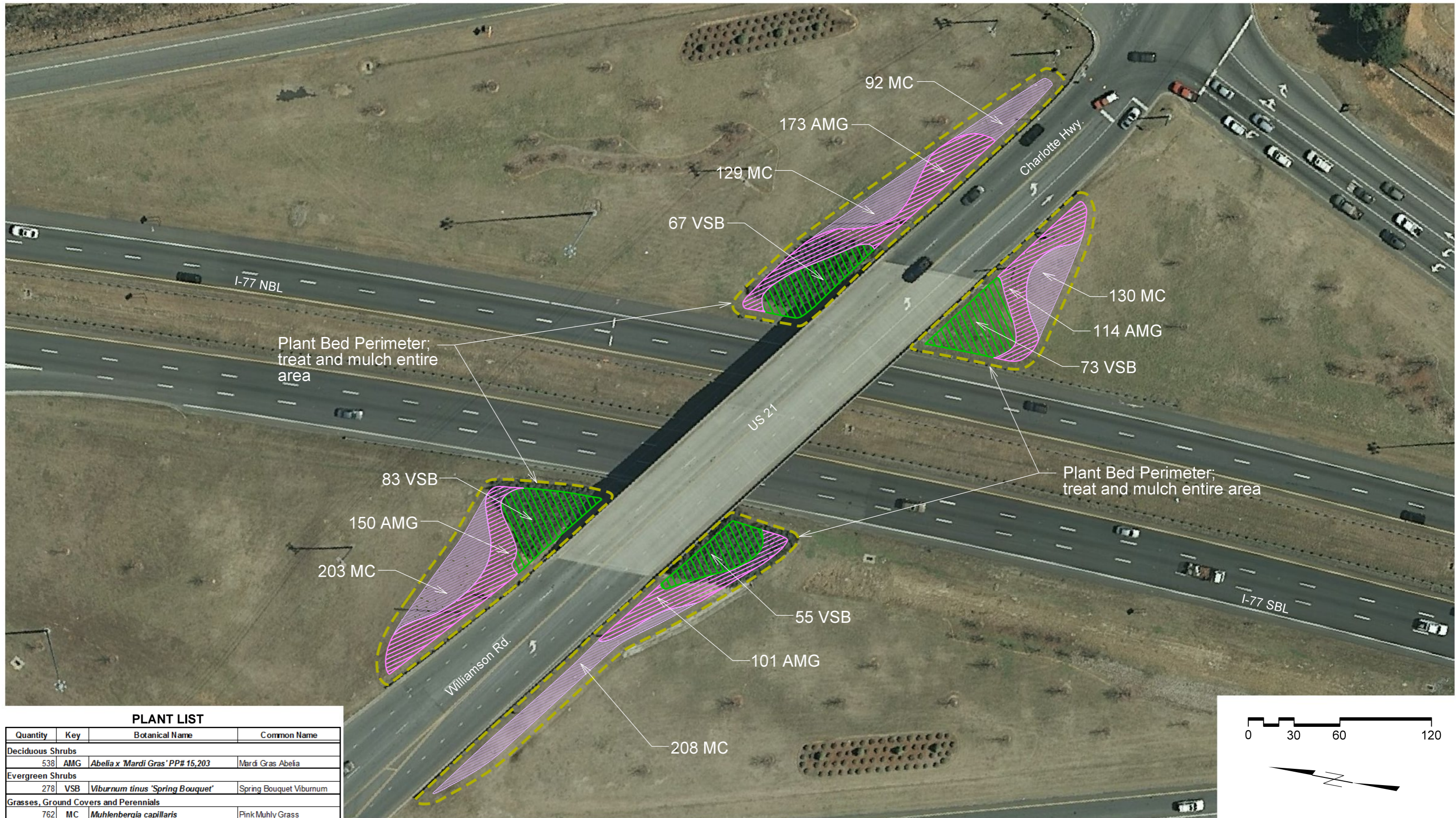
SHEET DESCRIPTION:

LANDSCAPE DEVELOPMENT
**PLANTING PLAN - EXIT 33
 LOOP ENLARGEMENT**

PRELIMINARY DESIGN DATE: Nov. 6, 2013 FINAL DESIGN DATE: DEC. 6, 2013
 PROJECT: MOORESVILLE
 I-77 INTERCHANGES EXIT 33, 35 & 36
 DIVISION AND COUNTY:
 DIVISION 12 - IREDELL COUNTY

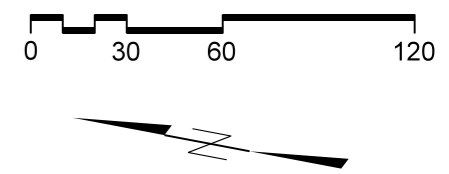


SHEET NO: 10
 TOTAL SHEET NO: 11




PLANT LIST

Quantity	Key	Botanical Name	Common Name
Deciduous Shrubs			
538	AMG	<i>Abelia x 'Mardi Gras' PP# 15,203</i>	Mardi Gras Abelia
Evergreen Shrubs			
278	VSB	<i>Viburnum tinus 'Spring Bouquet'</i>	Spring Bouquet Viburnum
Grasses, Ground Covers and Perennials			
762	MC	<i>Muhlenbergia capillaris</i>	Pink Muhly Grass




NCDOT - ROADSIDE ENVIRONMENTAL UNIT
LANDSCAPE DESIGN & DEVELOPMENT
 1557 MAIL SERVICE CENTER RALEIGH NC 27699-1557
 PH: 919-707-2920 FAX: 919-715-2554
[HTTP://WWW.NCDOT.ORG/DOH/OPERATIONS/DP_CHIEF_ENG/ROADSIDE/](http://www.ncdot.org/DOH/OPERATIONS/DP_CHIEF_ENG/ROADSIDE/)

**I-77 INTERCHANGES (EXIT 33, 35 & 36)
 LANDSCAPE PLANTING
 MOORESVILLE, IREDELL COUNTY**



LANDSCAPE DEVELOPMENT
**PLANTING PLAN - EXIT 33
 BRIDGE END ENLARGEMENT**

PRELIMINARY DESIGN DATE: Nov. 6, 2013
 FINAL DESIGN DATE: DEC. 6, 2013
 PROJECT: MOORESVILLE
 I-77 INTERCHANGES EXIT 33, 35 & 36
 DIVISION AND COUNTY:
 DIVISION 12 - IREDELL COUNTY



SHEET NO: 11
 TOTAL SHEET NO: 11