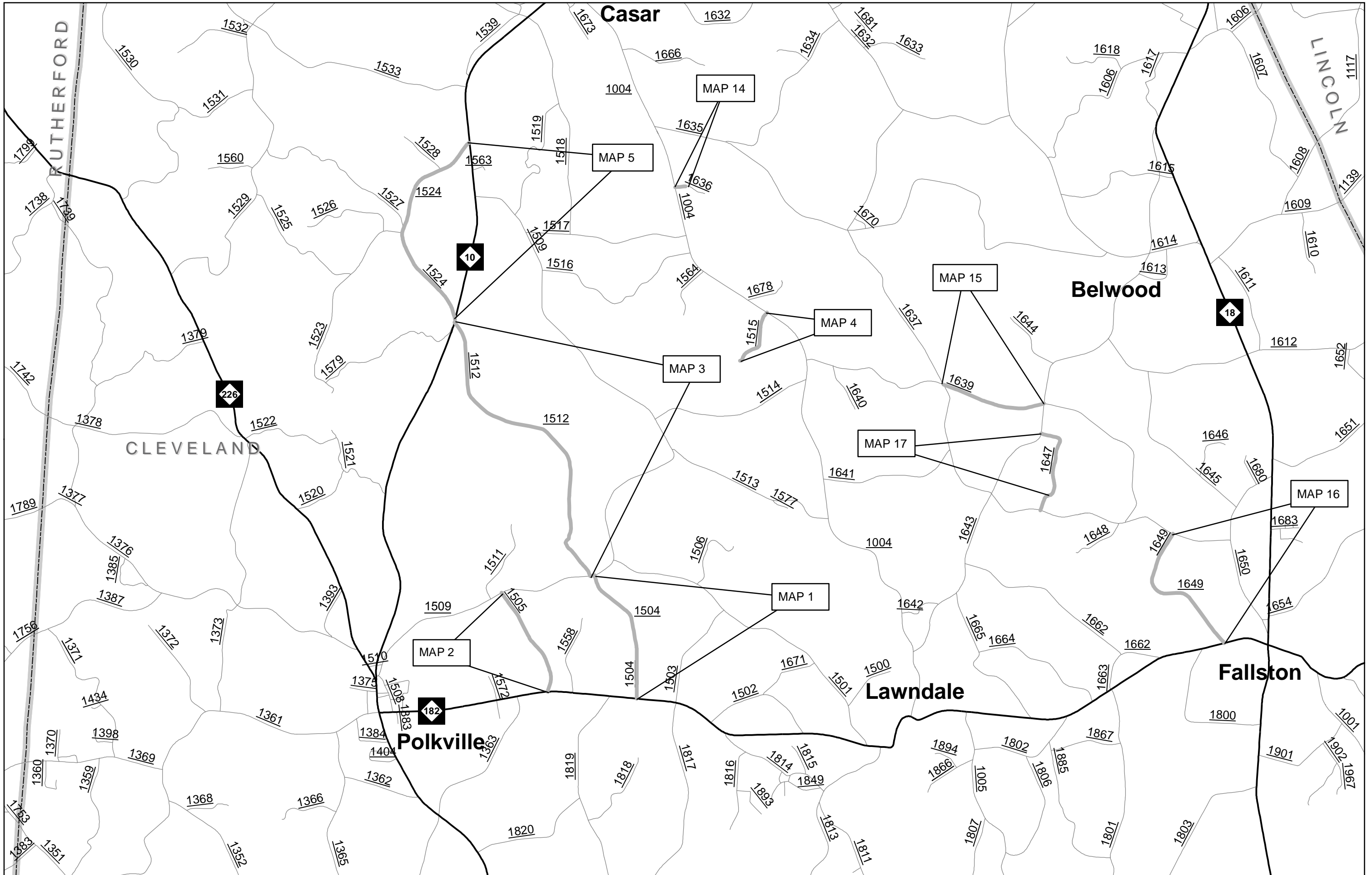
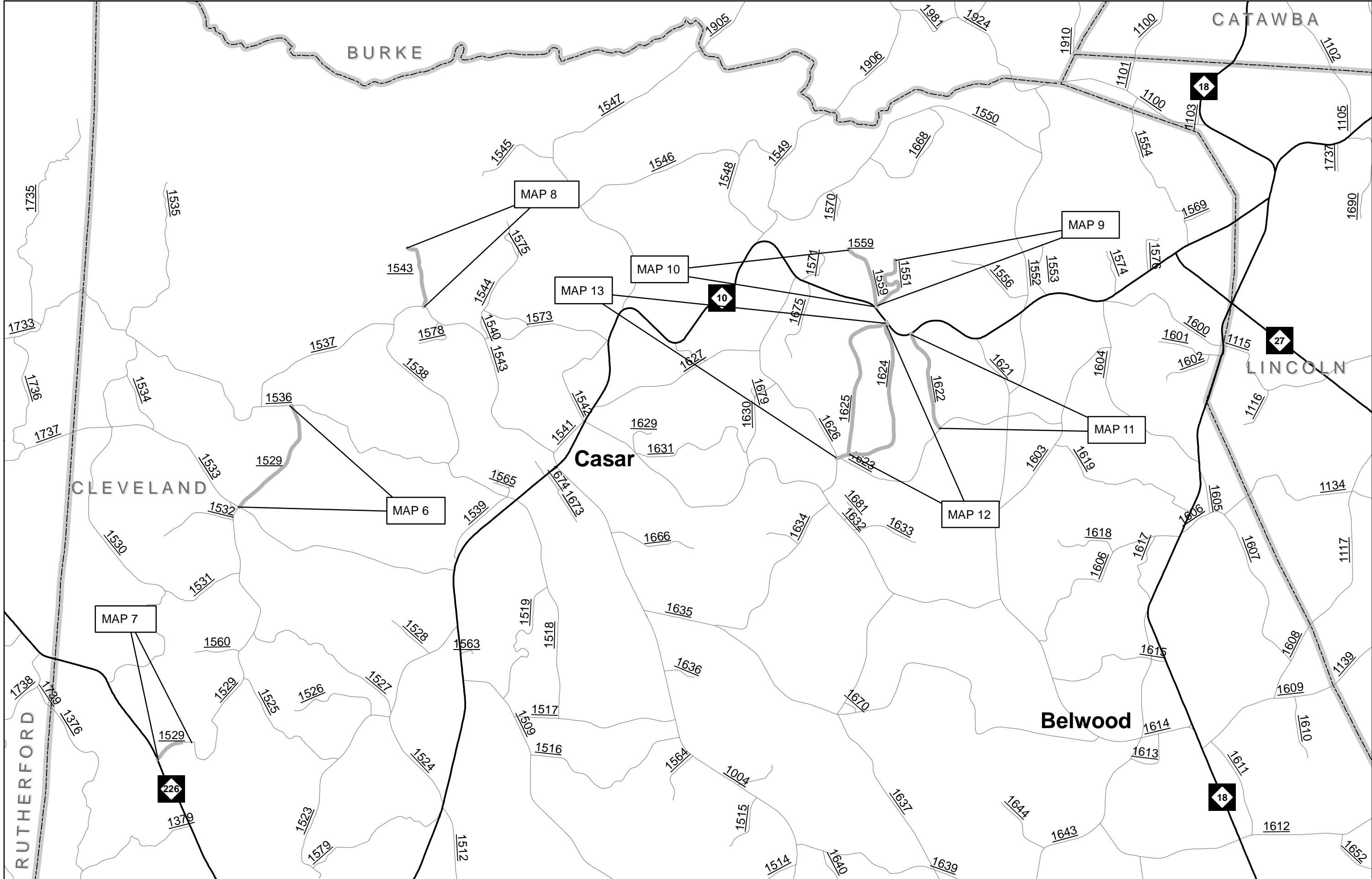


**This electronic collection of documents is provided  
for the convenience of the user  
and is Not a Certified Document –**

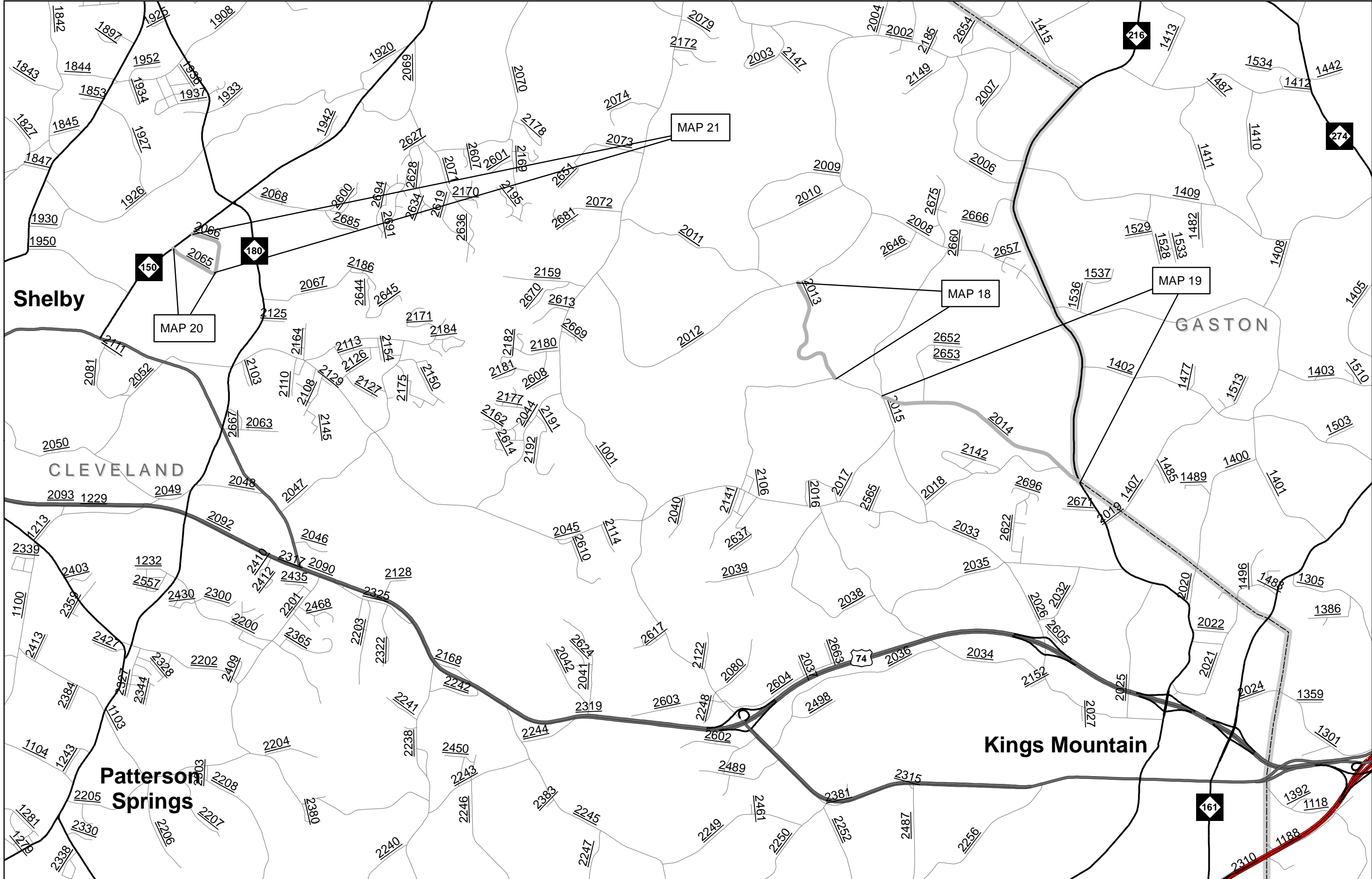
**The documents contained herein were originally issued  
and sealed by the individuals whose names and license  
numbers appear on each page, on the dates appearing  
with their signature on that page.**

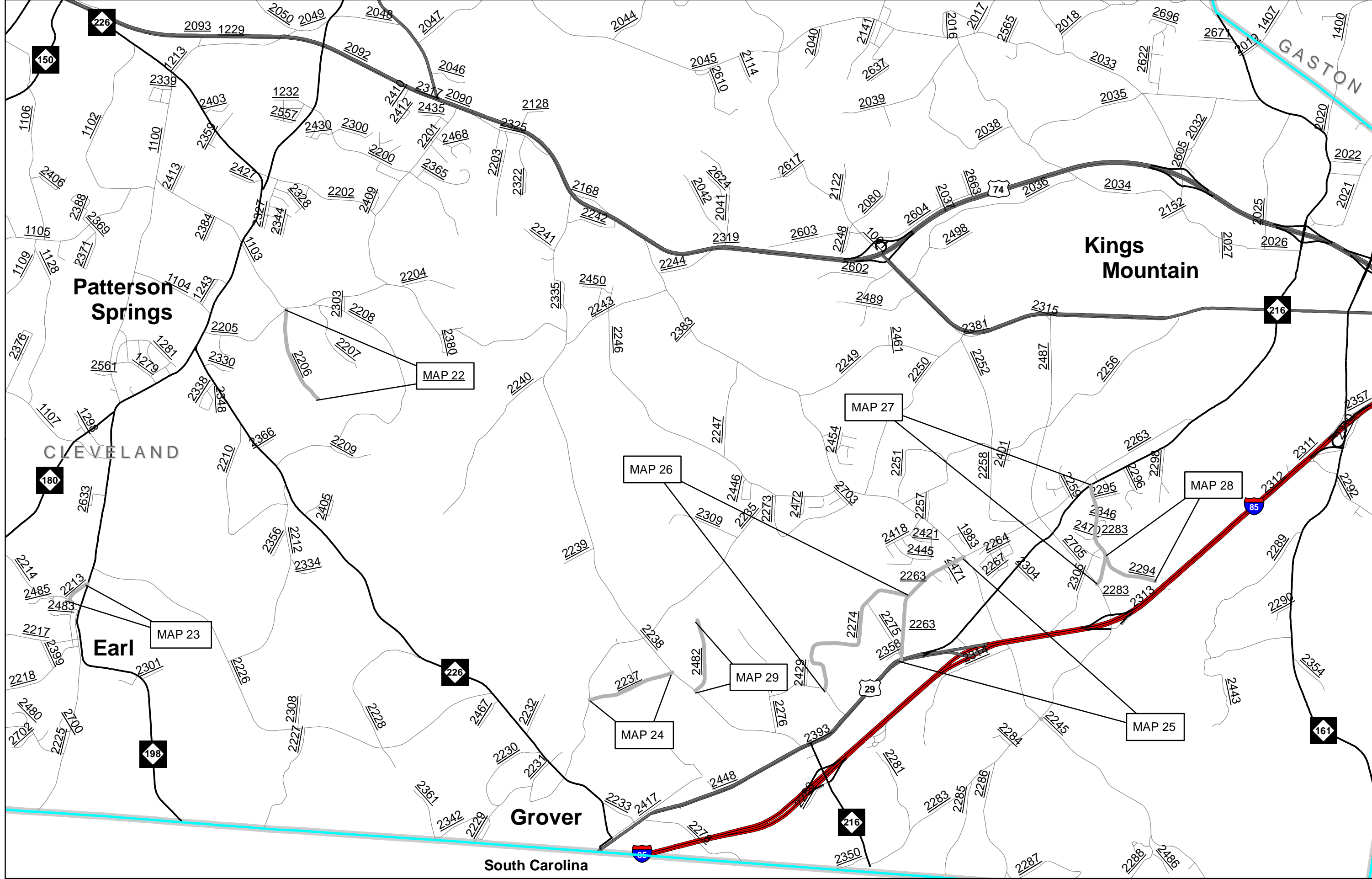
**This file or an individual page  
shall not be considered a certified document.**



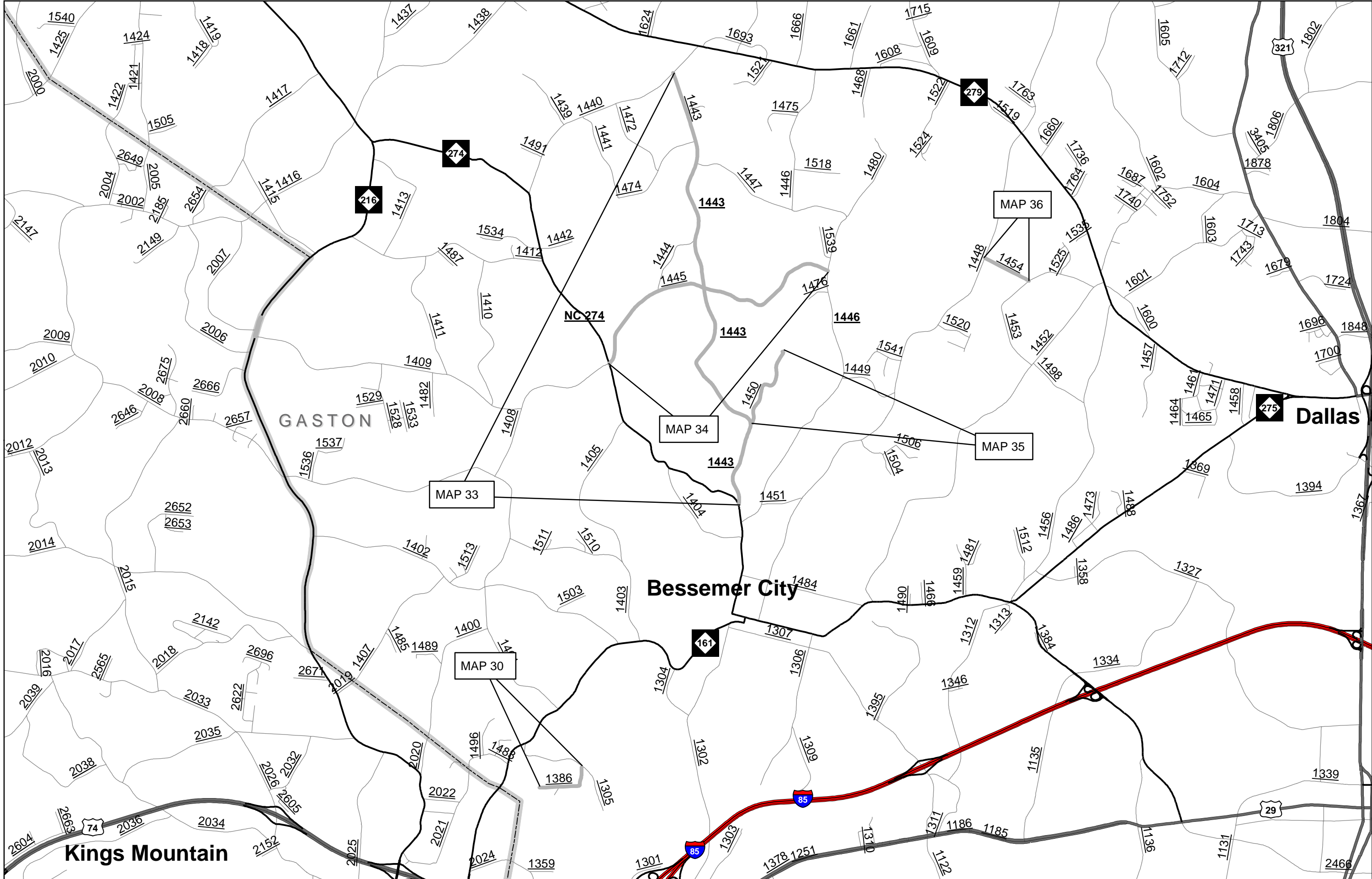


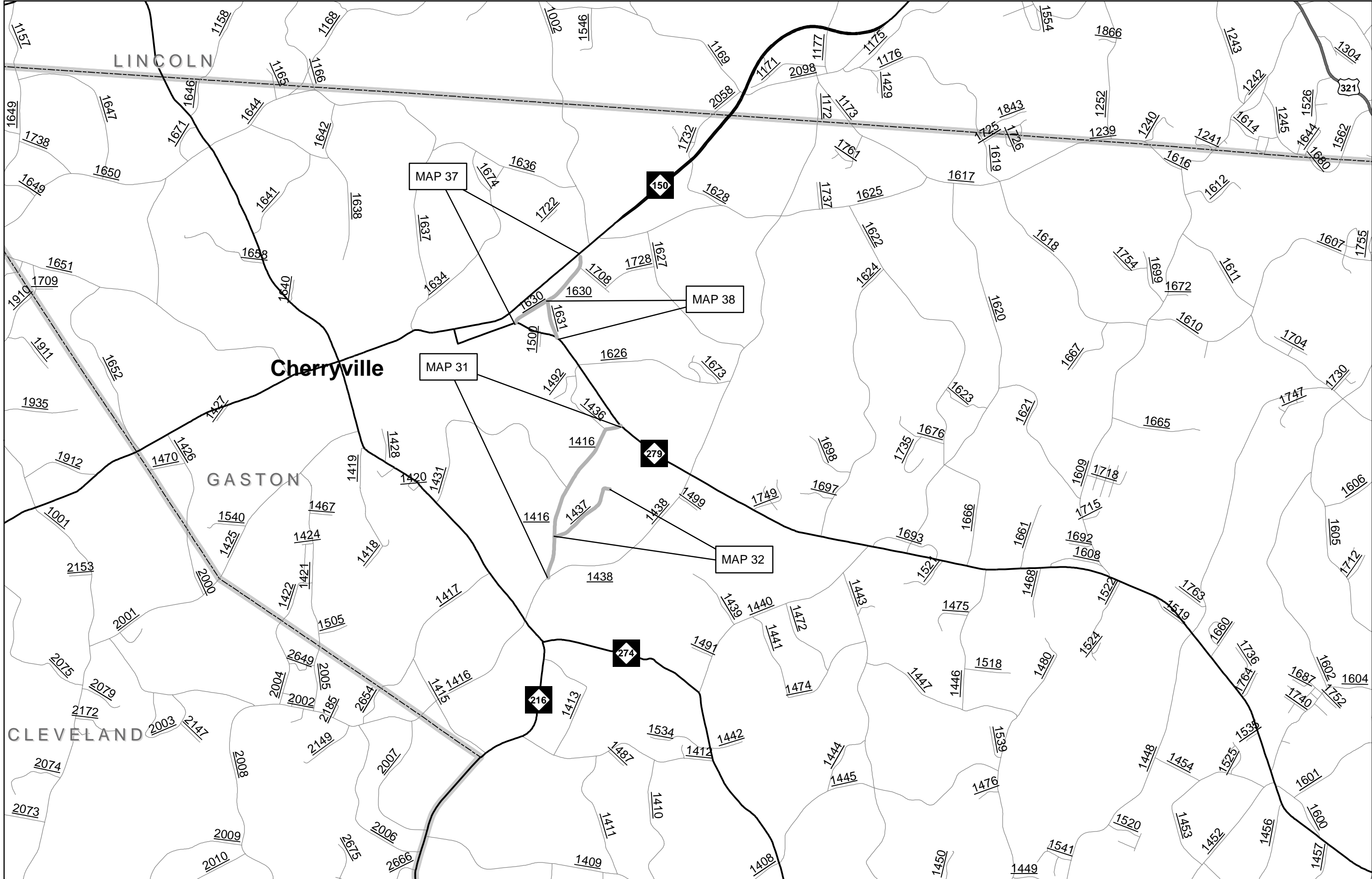


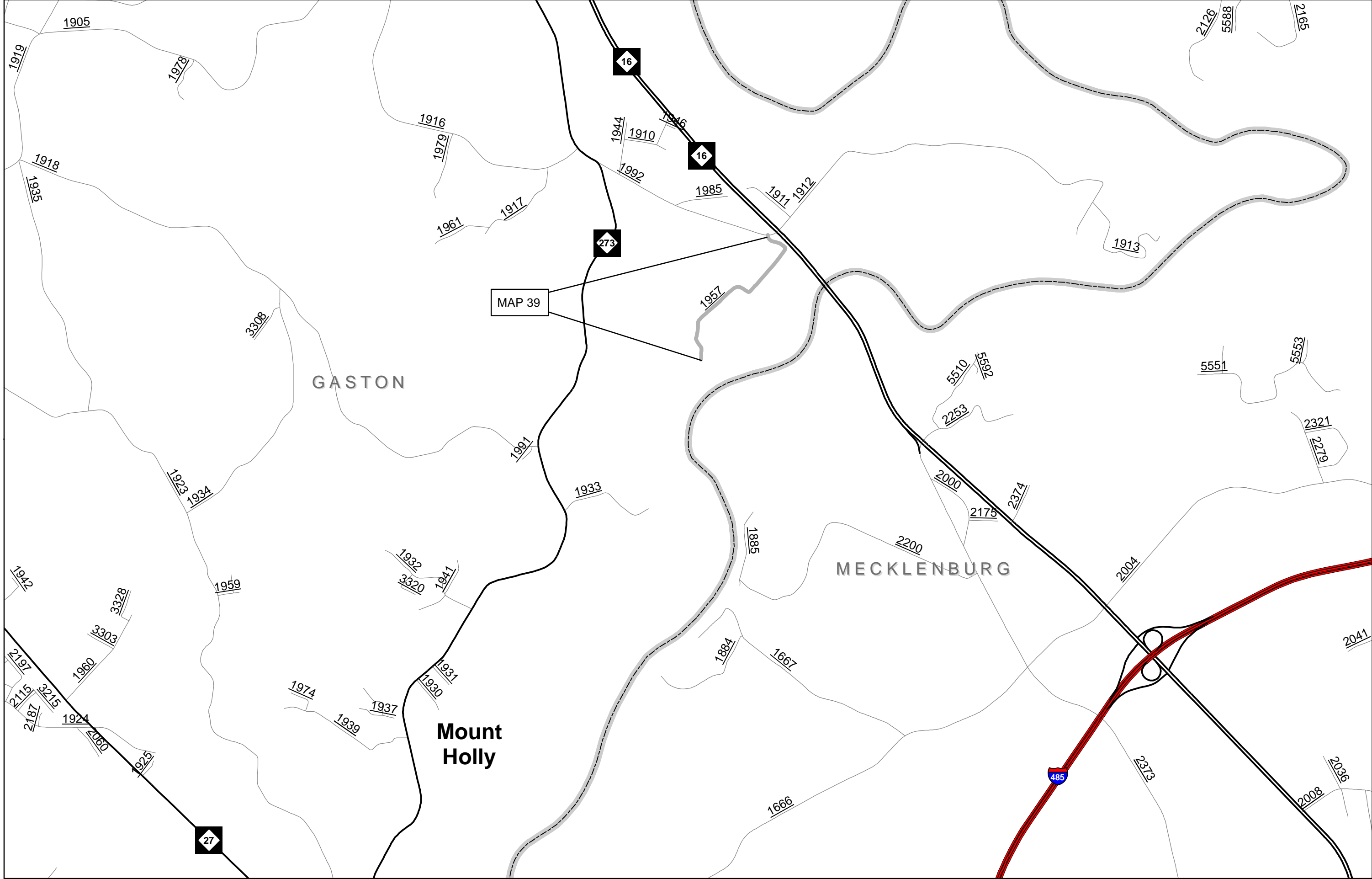














Gastonia

29

29

Cramerton

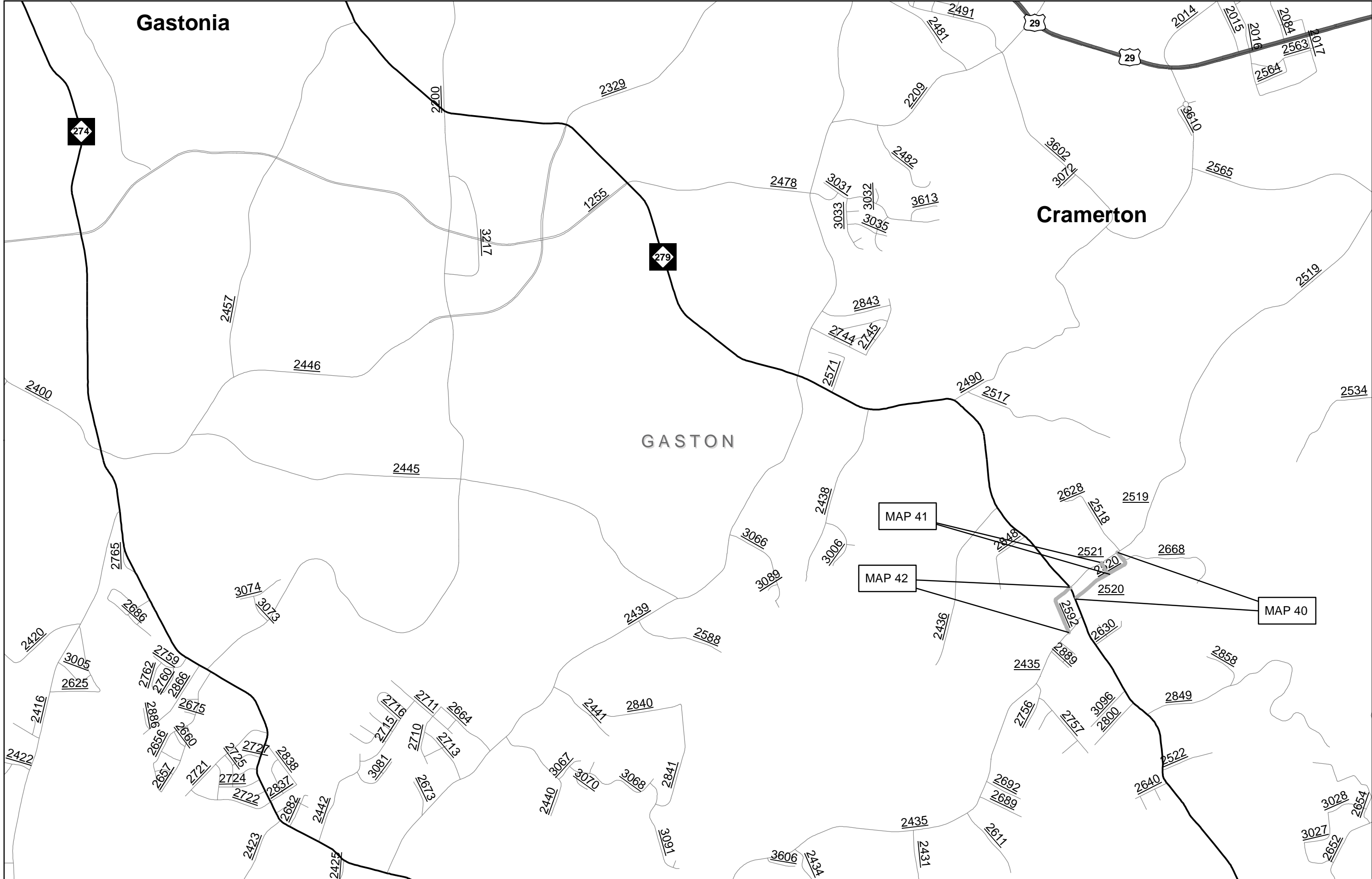
GASTON



MAP 41


MAP 42

MAP 40



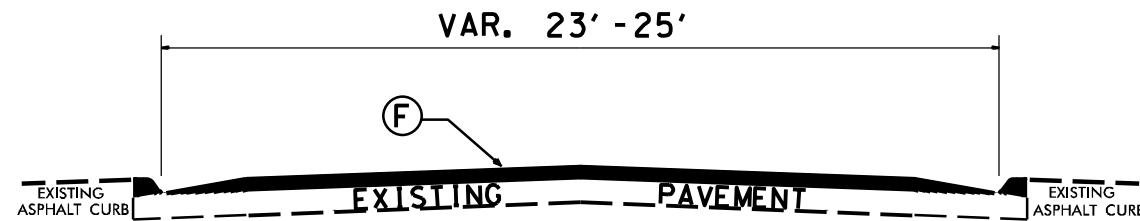
PAVEMENT SCHEDULE	
F	LATEX MODIFIED MICROSURFACING TYPE III AT AN APPLICATION RATE OF 22 TO 26 POUNDS PER SQUARE YARD

PROJ. REFERENCE NO.	SHEET NO.	TOTAL SHEETS
2018-2019	10	12
STATE PROJ. NO.	F. A. PROJ. NO.	DESCRIPTION
2018CPT. 12. 17. 20232		CLEVELAND
2018CPT. 12. 17. 20362		GASTON



TYPICAL SECTION NO. 1

(MAPS 1-40, 42)



TYPICAL SECTION NO. 2

(MAP 41)

PROJECT NO.	SHEET NO.	TOTAL NO.
2018CPT.12.17.20232	11	12
2018CPT.12.17.20362		

## SUMMARY OF QUANTITIES

PROJECT NO	COUNTY	MAP NO	ROUTE	DESCRIPTION	TYP NO	LANES	LENGTH		WIDTH	1891000000-E	4413000000-E	4457000000-N	4705000000-E	4710000000-E	4721000000-E	4810000000-E		4891000000-E	4870000000-E	4875000000-N		
							LATEX MODIFIED MICROSURFACI NG TYPE III	WZ ADV/GEN. WARNING SIGNING		TEMPORARY TRAFFIC CONTROL	16" X 120 M WHITE THERMO	24" X 120 M WHITE THERMO	THERMO MSG RXR 120 M	4" WHITE PAINT	4" YELLOW PAINT	16" LINE REMOVAL	24" LINE REMOVAL	REMOVAL OF EXIST. SYMBOLS / CHARACTERS				
							SY	SF		LS	LF	LF	EA	LF	LF	LF	LF	EA				
2018CPT.12.17.20232	Cleveland	1	SR 1504 (SHUFORD LAKE RD)	NC 182 TO SR 1509	1	2	1.31	VAR. 18-19														
2018CPT.12.17.20232	Cleveland	2	SR 1505 (HOOVER RD)	NC 182 TO SR 1509	1	2	1.04	VAR. 19-20														
2018CPT.12.17.20232	Cleveland	3	SR 1512 (DELIGHT RD)	SR 1509 TO NC 10	1	2	3.00	VAR. 18-20														
2018CPT.12.17.20232	Cleveland	4	SR 1515 (IVESTER RD)	SR 1004 TO DEAD END	1	2	0.55	20														
2018CPT.12.17.20232	Cleveland	5	SR 1524 (7 PINES RD)	NC 10 TO NC 10	1	2	2.03	18														
2018CPT.12.17.20232	Cleveland	6	SR 1529 (MT ZION CH RD)	SR 1536 TO SR 1533	1	2	1.15	20														
2018CPT.12.17.20232	Cleveland	7	SR 1529 (MT ZION CH RD)	BEG PVTM TO NC 226	1	2	0.25	20														
2018CPT.12.17.20232	Cleveland	8	SR 1543 (CAMP KNOB RD)	SR 1538 TO DEAD END	1	2	0.61	VAR. 19-20														
2018CPT.12.17.20232	Cleveland	9	SR 1551 (POOLE RD)	NC 10 TO DEAD END	1	2	0.72	20														
2018CPT.12.17.20232	Cleveland	10	SR 1559 (VALLEYDALE DR)	SR 1551 TO DEAD END	1	2	0.61	20														
2018CPT.12.17.20232	Cleveland	11	SR 1622 (BIG HILL RD)	NC 10 TO SR 1623	1	2	0.93	20														
2018CPT.12.17.20232	Cleveland	12	SR 1624 (WOODROW HOYLE RD)	NC 10 TO SR 1625	1	2	1.52	18														
2018CPT.12.17.20232	Cleveland	13	SR 1625 (BALD MOUNTAIN RD)	SR 1626 TO NC 10	1	2	1.44	18														
2018CPT.12.17.20232	Cleveland	14	SR 1636 (ELMORE RD)	SR 1004 TO END PVTM	1	2	0.10	18														
2018CPT.12.17.20232	Cleveland	15	SR 1639 (ELAM RD)	SR 1643 TO SR 1637	1	2	1.62	18														
2018CPT.12.17.20232	Cleveland	16	SR 1649 (SPURLING RD)	NC 182 TO SR 1637	1	2	1.41	18														
2018CPT.12.17.20232	Cleveland	17	SR 1647 (RUSTIC RD)	SR 1643 TO END PVTM	1	2	0.74	20														
2018CPT.12.17.20232	Cleveland	18	SR 2013 (PRESS SWEEZY RD)	SR 2014 TO SR 2012	1	2	1.20	VAR. 19-21														
2018CPT.12.17.20232	Cleveland	19	SR 2014 (GOFORTH RD)	SR 2015 TO NC 216	1	2	2.01	20														
2018CPT.12.17.20232	Cleveland	20	SR 2065 (SPAKE CIRCLE)	NC 150 TO SR 2066	1	2	0.44	20														
2018CPT.12.17.20232	Cleveland	21	SR 2066 (SPAKE CIRCLE)	NC 150 TO SR 2065	1	2	0.53	20														
2018CPT.12.17.20232	Cleveland	22	SR 2206 (BIGGERS LAKE RD)	SR 1103 TO DEAD END	1	2	0.90	20														
2018CPT.12.17.20232	Cleveland	23	SR 2213 (CEMETERY RD)	SR 2214 TO NC 198	1	2	0.22	18														
2018CPT.12.17.20232	Cleveland	24	SR 2237 (MULLINAX DR)	SR 2235 TO SR 2238	1	2	0.79	VAR. 19-20														
2018CPT.12.17.20232	Cleveland	25	SR 2263 (MARGRACE RD)	SR 2245 TO US 29	1	2	1.21	18														
2018CPT.12.17.20232	Cleveland	26	SR 2274 (DIXON DAIRY RD)	SR 2263 TO SR 2276	1	2	1.70	VAR. 19-20														
2018CPT.12.17.20232	Cleveland	27	SR 2283 (DIXON SCHOOL RD)	SR 2705 TO NC 216	1	2	0.93	18														
2018CPT.12.17.20232	Cleveland	28	SR 2294 (TIN MINE RD)	SR 2283 TO DEAD END	1	2	0.54	18														
2018CPT.12.17.20232	Cleveland	29	SR 2482 (SPRINGWOOD RD)	SR 2238 TO DEAD END	1	2	0.68	20														
<b>TOTAL FOR PROJ NO. 2018CPT.12.17.20232</b>							<b>30.18</b>			<b>370,584</b>	<b>3,044</b>		<b>100</b>	<b>93</b>	<b>4</b>	<b>646,838</b>	<b>623,726</b>	<b>100</b>	<b>93</b>	<b>4</b>		
2018CPT.12.17.20362	Gaston	30	SR 1386 (STINNETT DR)	SR 1305 TO END MAINT	1	2	0.54	20														
2018CPT.12.17.20362	Gaston	31	SR 1416 (HELTON RD)	SR 1438 TO NC 279	1	2	1.61	19														
2018CPT.12.17.20362	Gaston	32	SR 1437 (FOSTER RD)	SR 1416 TO DEADEND	1	2	0.71	20														
2018CPT.12.17.20362	Gaston	33	SR 1443 (DAMERON RD)	SR 1440 TO NC 274	1	2	4.30	18														
2018CPT.12.17.20362	Gaston	34	SR 1445 (KISER RD)	SR 1446 TO NC 274	1	2	2.59	VAR. 18-19														
2018CPT.12.17.20362	Gaston	35	SR 1450 (ABSHER RD)	SR 1453 TO DEAD END	1	2	0.80	VAR. 19-20														
2018CPT.12.17.20362	Gaston	36	SR 1454 (HUB CARPENTER RD)	SR 1443 TO SR 1448	1	2	0.45	20														
2018CPT.12.17.20362	Gaston	37	SR 1630 (DICK BEAM RD)	NC 150 TO NC 279	1	2	0.90	VAR. 20-21														
2018CPT.12.17.20362	Gaston	38	SR 1631 (WALLABY RD)	SR 1630 TO NC 279	1	2	0.35	VAR. 19-21														
2018CPT.12.17.20362	Gaston	39	SR 1957 (NIVENS COVE RD)	SR 1992 TO DEAD END	1	2	1.01	18														
2018CPT.12.17.20362	Gaston	40	SR 2520 (HARRISON DR)	SR 2519 TO NC 279	1	2	0.41	20														
2018CPT.12.17.20362	Gaston	41	SR 2521 (CREST ST)	SR 2519 TO SR 2520	2	2	0.07	VAR. 23-25														
2018CPT.12.17.20362	Gaston	42	SR 2592 (TWINTOPS RD)	NC 279 TO SR 2435	1	2	0.29	VAR. 18-20														
<b>TOTAL FOR PROJ NO. 2018CPT.12.17.20362</b>							<b>14.03</b>			<b>171,988</b>	<b>1,412</b>											
<b>GRAND TOTAL</b>							<b>44.21</b>			<b>542,572</b>	<b>4,456</b>	<b>1</b>	<b>100</b>	<b>93</b>	<b>4</b>	<b>1,853,756</b>	<b>915,322</b>	<b>100</b>	<b>93</b>	<b>4</b>		



