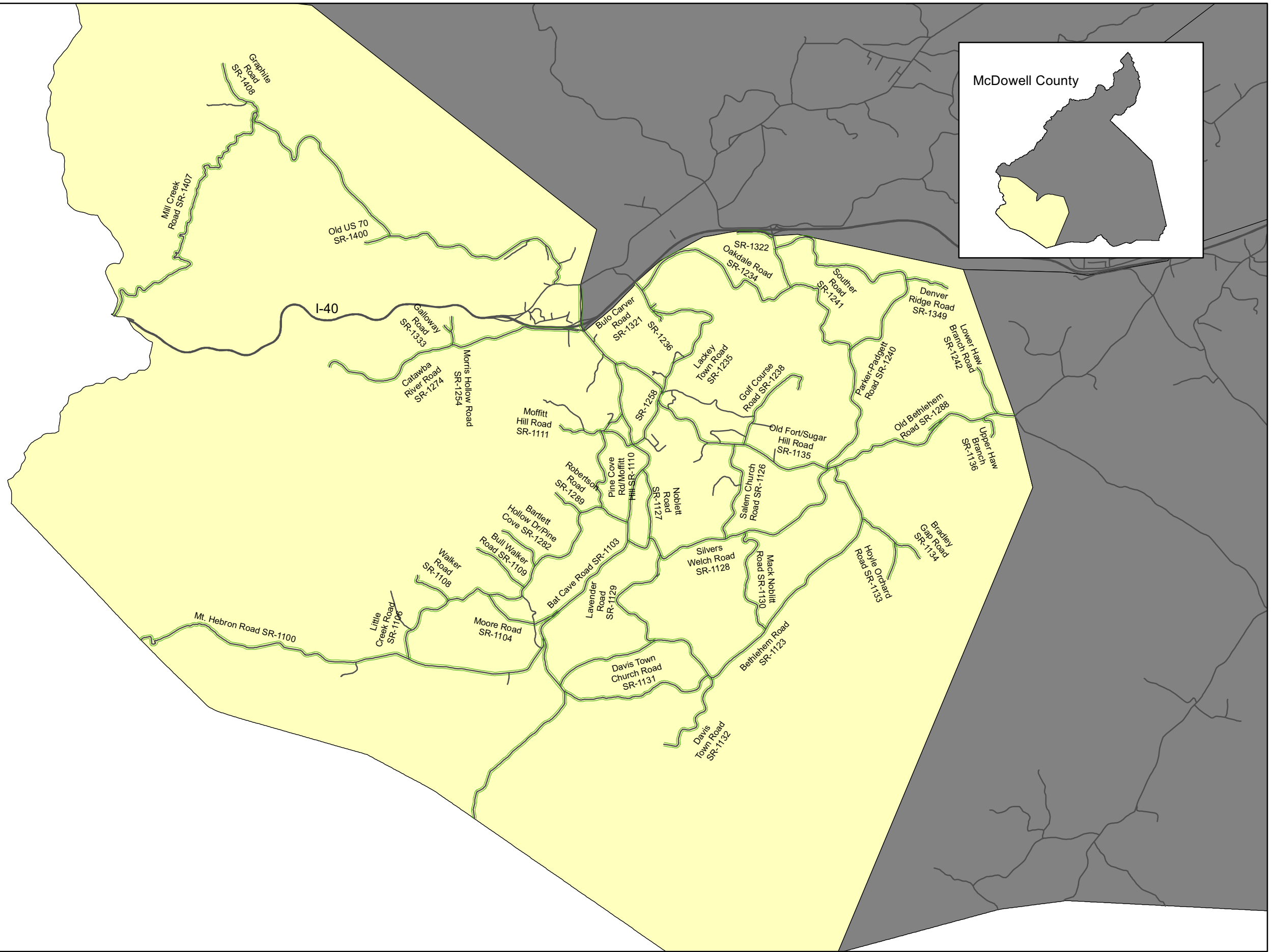
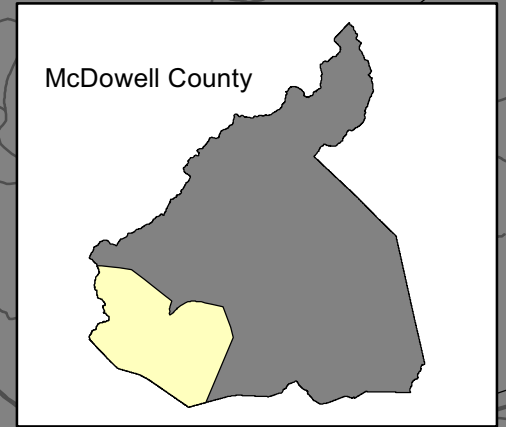


# 2017 McDowell Long Arm Contract Primary



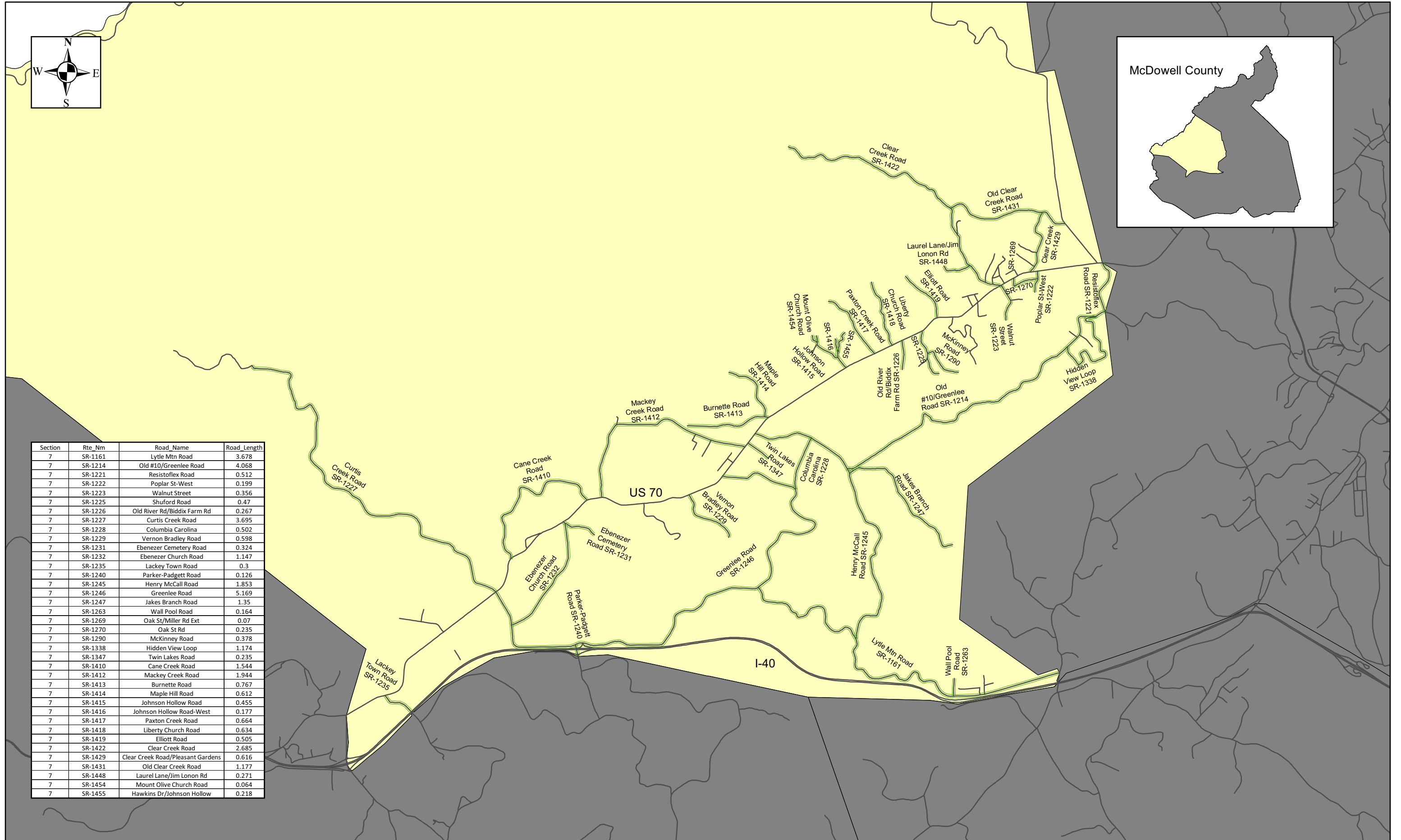
11684093, 2017 McDowell Long-Arm					
Primary Routes					
Section	Route	Mileage	Shoulders to Cut	Shoulder Miles	From / To
	US 221	10.29	2	20.58	From Rutherford Co. to US 226
	US 221 DIVIDED	3.64	2	7.28	From US 226 to Avery Co.
	US 221	10.33	2	20.66	From US 226 to Avery Co.
	NC 226	13.07	2	26.14	From Rutherford Co. to US 221

# 2017 McDowell Long Arm Contract Section 6



Section	Rte Nm	Road Name	Length
6	SR-1100	Mt. Hebron Road	5.05
6	SR-1103	Bat Cave Road	7.18
6	SR-1104	Moore Road	0.95
6	SR-1106	Little Creek Road	3.73
6	SR-1108	Walker Road	0.50
6	SR-1109	Bull Walker Road	0.69
6	SR-1110	Pine Cove Rd/Moffitt Hill	1.44
6	SR-1111	Moffitt Hill Road	0.94
6	SR-1123	Bethlehem Road	5.25
6	SR-1126	Salem Church Road	1.20
6	SR-1127	Noblett Road	0.81
6	SR-1128	Silvers Welch Road	3.03
6	SR-1129	Lavender Road	1.51
6	SR-1130	Mack Noblitt Road	1.41
6	SR-1131	Davis Town Church Road	1.80
6	SR-1132	Davis Town Road	1.16
6	SR-1133	Hoyle Orchard Road	0.87
6	SR-1134	Bradley Gap Road	0.36
6	SR-1135	Old Fort/Sugar Hill Road	5.30
6	SR-1136	Upper Haw Branch	0.30
6	SR-1234	Oakdale Road/Parker Padgett Road	2.70
6	SR-1235	Lackey Town Road	2.15
6	SR-1236	Lackey Town Road	0.17
6	SR-1238	Golf Course Road	1.23
6	SR-1240	Parker-Padgett Road	4.67
6	SR-1241	Souther Road	1.36
6	SR-1242	Lower Haw Branch Road	0.57
6	SR-1254	Morris Hollow Road	0.32
6	SR-1258	Campground Road	0.62
6	SR-1274	Catawba River Road	3.05
6	SR-1282	Bartlett Hollow Dr/Pine Cove	0.58
6	SR-1288	Old Bethlehem Road	0.18
6	SR-1289	Robertson Road	0.37
6	SR-1321	Bulo Carver Road	0.08
6	SR-1322	No Name	0.41
6	SR-1333	Galloway Road	0.11
6	SR-1349	Denver Ridge Road	0.49
6	SR-1400	Old US 70	0.30
6	SR-1407	Mill Creek Road	8.87
6	SR-1408	Graphite Road	0.72

# 2017 McDowell Long Arm Contract Section 7



Section	Rte_Nm	Road_Name	Road_Length
7	SR-1161	Lytle Mtn Road	3.678
7	SR-1214	Old #10/Greenlee Road	4.068
7	SR-1221	Resistoflex Road	0.512
7	SR-1222	Poplar St-West	0.199
7	SR-1223	Walnut Street	0.356
7	SR-1225	Shuford Road	0.47
7	SR-1226	Old River Rd/Biddix Farm Rd	0.267
7	SR-1227	Curtis Creek Road	3.695
7	SR-1228	Columbia Carolina	0.502
7	SR-1229	Vernon Bradley Road	0.598
7	SR-1231	Ebenezer Cemetery Road	0.324
7	SR-1232	Ebenezer Church Road	1.147
7	SR-1235	Lackey Town Road	0.3
7	SR-1240	Parker-Padgett Road	0.126
7	SR-1245	Henry McCall Road	1.853
7	SR-1246	Greenlee Road	5.169
7	SR-1247	Jakes Branch Road	1.35
7	SR-1263	Wall Pool Road	0.164
7	SR-1269	Oak St/Miller Rd Ext	0.07
7	SR-1270	Oak St Rd	0.235
7	SR-1290	McKinney Road	0.378
7	SR-1338	Hidden View Loop	1.174
7	SR-1347	Twin Lakes Road	0.235
7	SR-1410	Cane Creek Road	1.544
7	SR-1412	Mackey Creek Road	1.944
7	SR-1413	Burnette Road	0.767
7	SR-1414	Maple Hill Road	0.612
7	SR-1415	Johnson Hollow Road	0.455
7	SR-1416	Johnson Hollow Road-West	0.177
7	SR-1417	Paxton Creek Road	0.664
7	SR-1418	Liberty Church Road	0.634
7	SR-1419	Elliott Road	0.505
7	SR-1422	Clear Creek Road	2.685
7	SR-1429	Clear Creek Road/Pleasant Gardens	0.616
7	SR-1431	Old Clear Creek Road	1.177
7	SR-1448	Laurel Lane/Jim Lonon Rd	0.271
7	SR-1454	Mount Olive Church Road	0.064
7	SR-1455	Hawkins Dr/Johnson Hollow	0.218