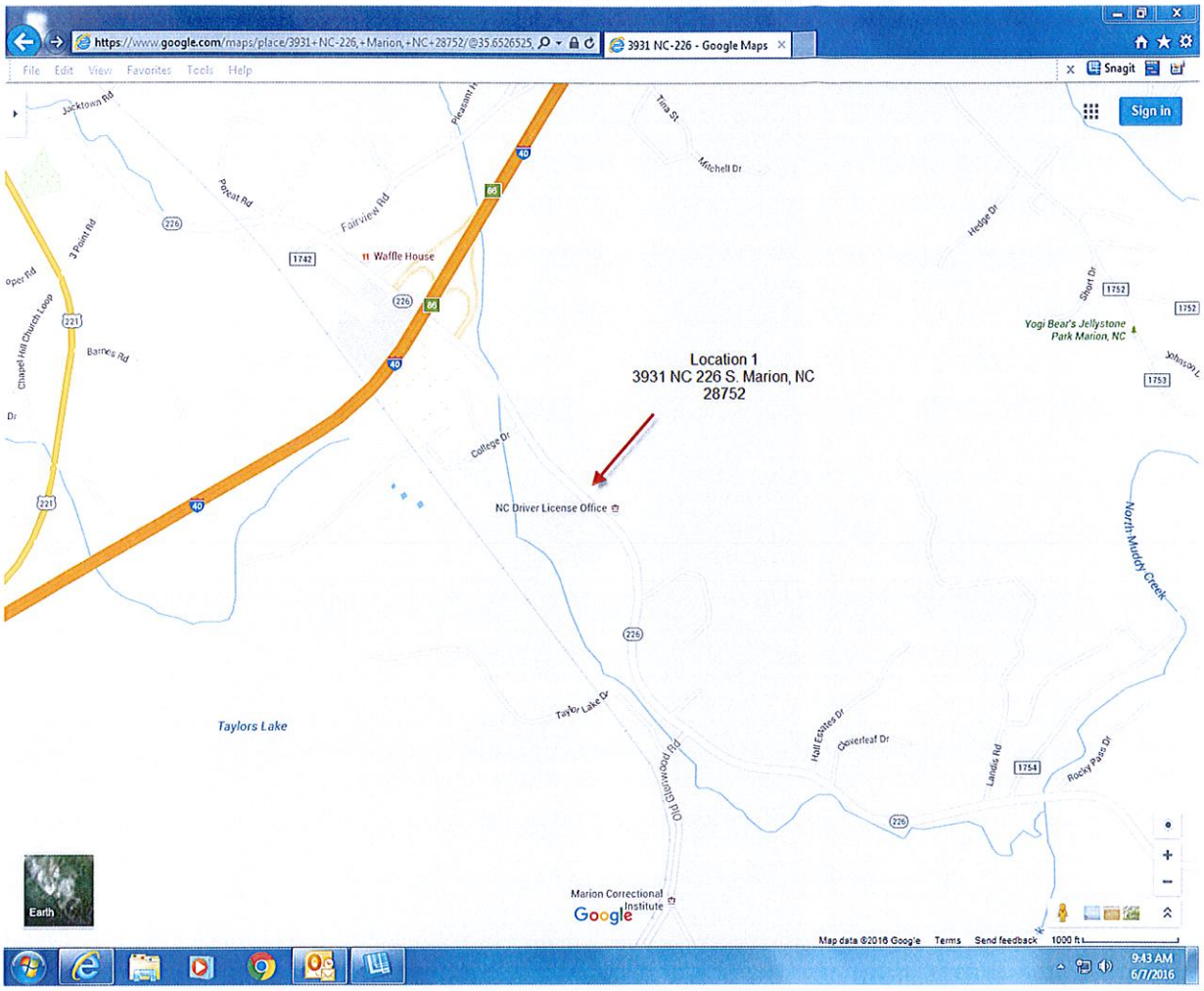

https://www.google.com/maps/place/3931+NC-226,+Marion,+NC+28752/@35.6526525,
3931 NC-226 - Google Maps
File Edit View Favorites Tools Help
Snagit
Sign in
Location 1
3931 NC 226 S. Marion, NC
28752
NC Driver License Office
Waffle House
Yogi Bear's Jellystone Park Marion, NC
Taylors Lake
Marion Correctional Institute
Google
Earth
Map data ©2016 Google Terms Send feedback 1000 ft
9:43 AM
6/7/2016

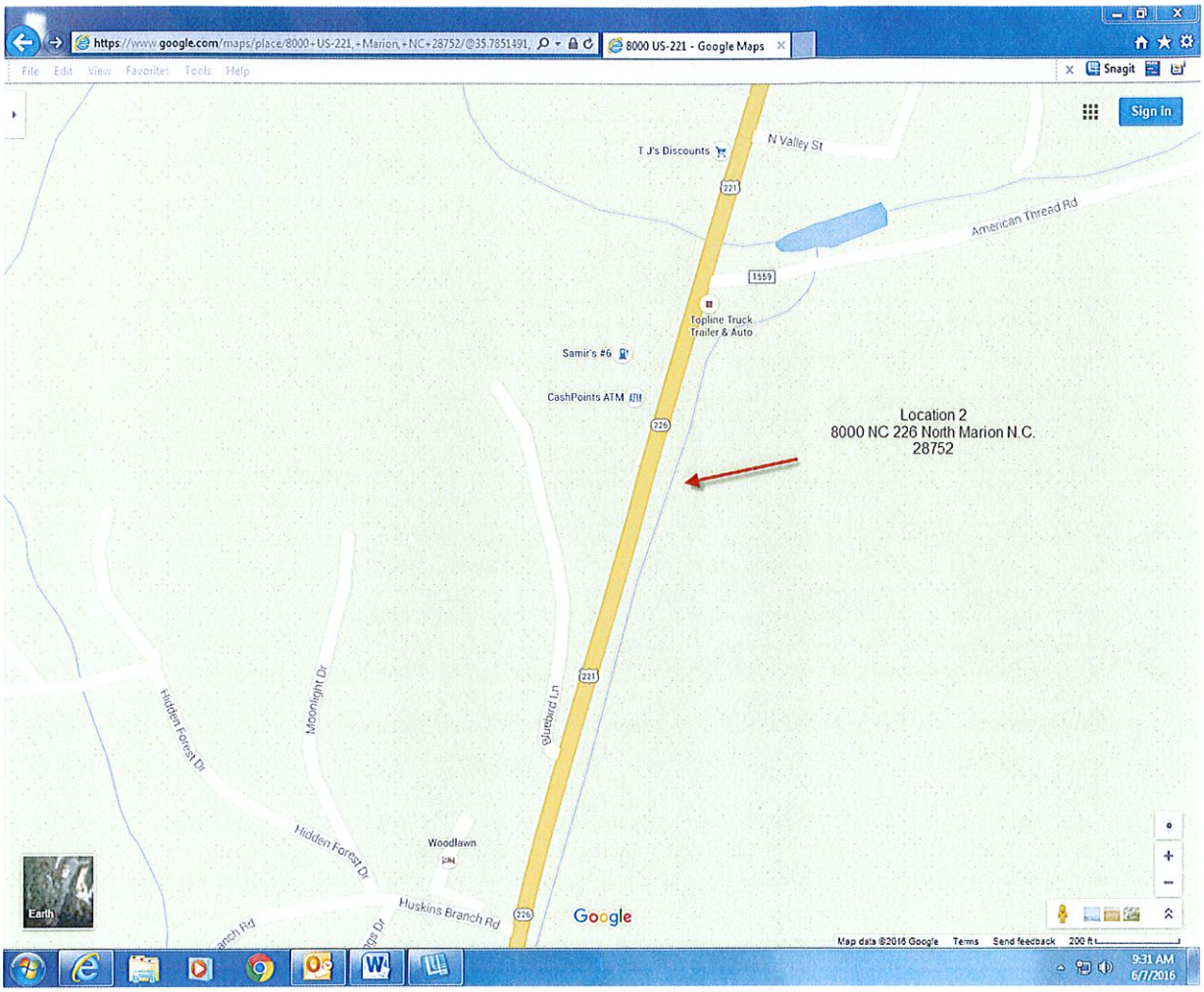
https://www.google.com/maps/place/8000+US-221,+Marion,+NC+28752/@35.7851491,
8000 US-221 - Google Maps
File Edit View Favorites Tools Help
Snagit
Sign in
T J's Discounts
N Valley St
American Thread Rd
Topline Truck Trailer & Auto
Samir's #6
CashPoints ATM
Location 2
8000 NC 226 North Marion N.C.
28752
Hidden Forest Dr
Moonlight Dr
Bluebird Ln
Hidden Forest Dr
Woodlawn
Huskins Branch Rd
Google
Earth
Map data ©2016 Google Terms Send feedback 200 ft
9:31 AM
6/7/2016

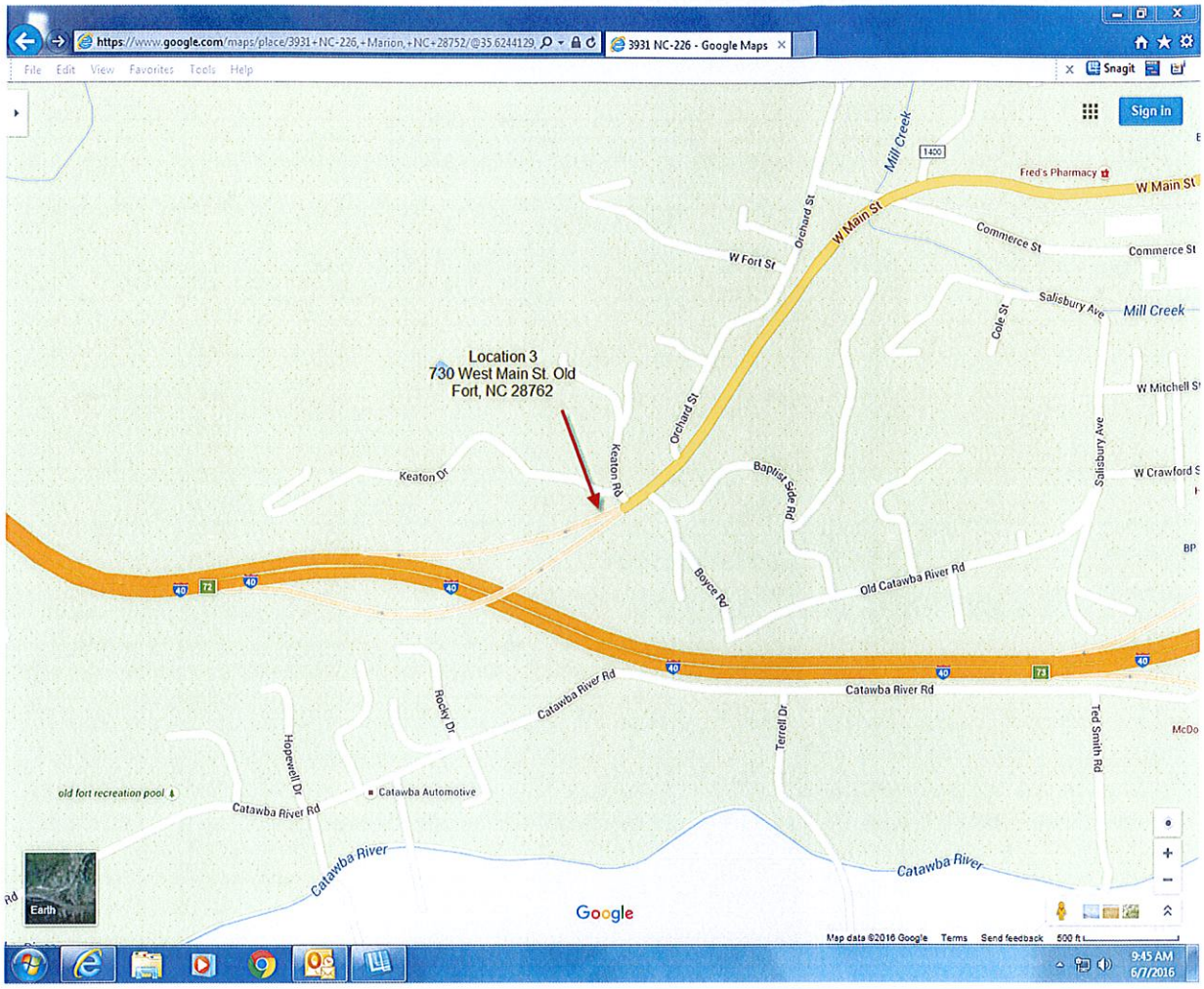
https://www.google.com/maps/place/3931+NC-226,+Marion,+NC+28752/@35.6244129,
3931 NC-226 - Google Maps
File Edit View Favorites Tools Help
Snagit
Sign in
Location 3
730 West Main St. Old
Fort, NC 28762
Mill Creek
1400
Fred's Pharmacy
W Main St
Orchard St
W Main St
Commerce St
Commerce St
W Fort St
Salisbury Ave
Mill Creek
Cole St
W Mitchell St
Orchard St
Keaton Rd
Keaton Dr
Baptist Side Rd
Salisbury Ave
W Crawford St
Boyce Rd
Old Catawba River Rd
Catawba River Rd
Catawba River Rd
Rocky Dr
Terrell Dr
Ted Smith Rd
Hopewell Dr
old fort recreation pool
Catawba Automotive
Catawba River Rd
Catawba River
Catawba River
Earth
Google
Map data ©2016 Google Terms Send feedback 500 ft
9:45 AM
6/7/2016