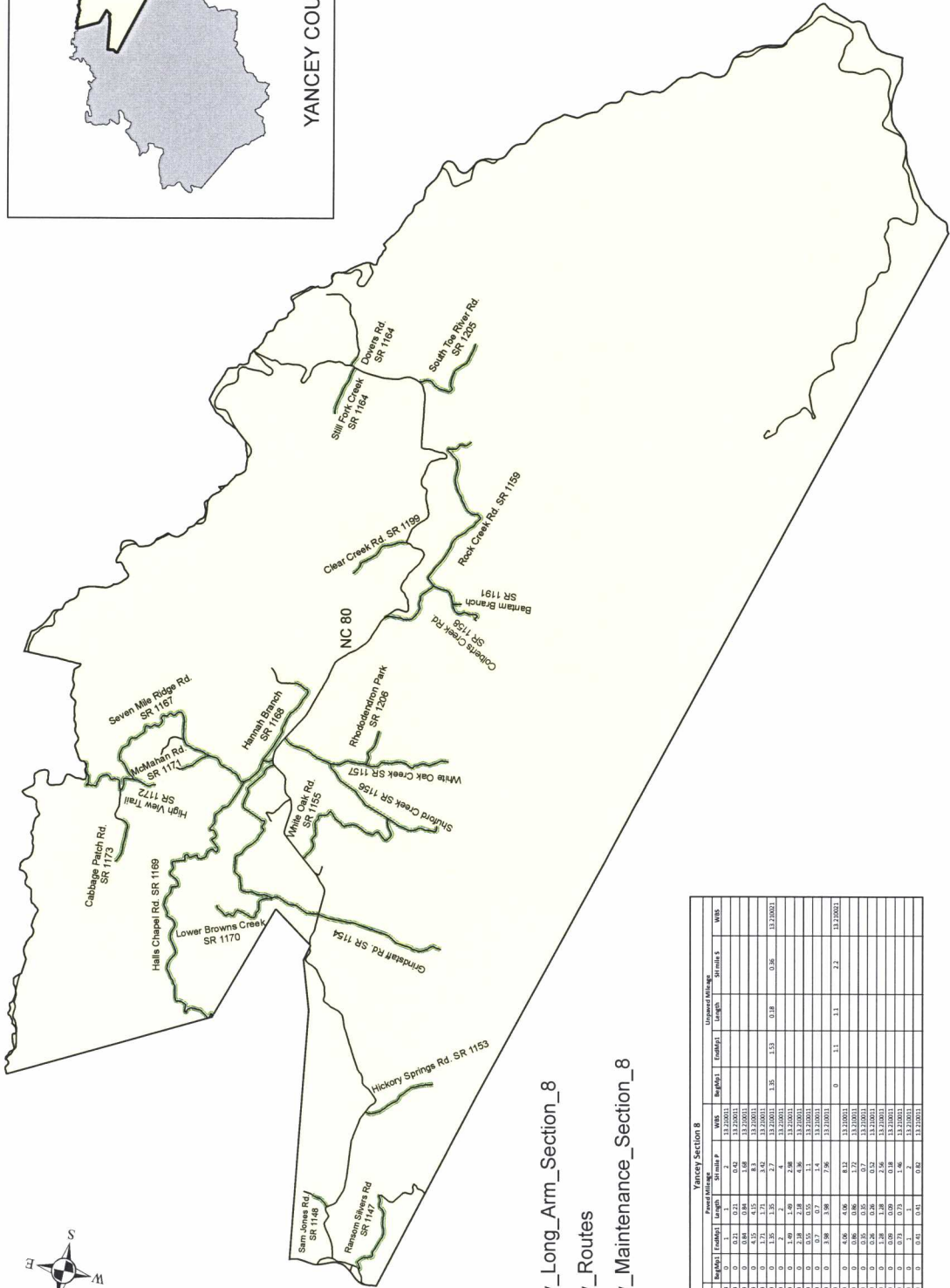
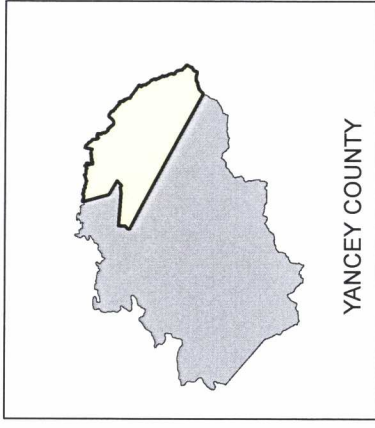




YANCEY COUNTY SECONDARY LONG-ARM SECTION 8



Legend

-  Yancey_Long_Arm_Section_8
-  Yancey_Routes
-  Yancey_Maintenance_Section_8

| Map No. | Name | SR No. | Feet/Mileage | | | Miles | | | SR Status | WBS | SR Status |
|---------|----------------------|---------|--------------|-----------|-----------|-----------|-----------|-----------|-----------|-----|-----------|
| | | | Length | SR Status | SR Status | Length | SR Status | SR Status | | | |
| 1148 | Sam Jones Rd. | SR 1148 | 0.71 | 0.71 | 0.42 | 13.100011 | 0 | 13.100011 | | | |
| 1149 | Ramona Shivers Rd. | SR 1147 | 0.84 | 0.84 | 0.58 | 13.100011 | 0 | 13.100011 | | | |
| 1150 | White Oak Creek | SR 1157 | 1.71 | 1.71 | 3.42 | 13.100011 | 0 | 13.100011 | | | |
| 1151 | High View Trail | SR 1172 | 1.35 | 1.35 | 2.7 | 13.100011 | 0 | 13.100011 | | | |
| 1152 | Hamlet Branch | SR 1168 | 1.49 | 1.49 | 2.98 | 13.100011 | 0 | 13.100011 | | | |
| 1153 | Lower Browns Creek | SR 1170 | 0.71 | 0.71 | 0.42 | 13.100011 | 0 | 13.100011 | | | |
| 1154 | Seven Mile Ridge Rd. | SR 1167 | 0.71 | 0.71 | 0.42 | 13.100011 | 0 | 13.100011 | | | |
| 1155 | McKeahan Rd. | SR 1171 | 0.84 | 0.84 | 0.58 | 13.100011 | 0 | 13.100011 | | | |
| 1156 | Clear Creek Rd. | SR 1199 | 1.49 | 1.49 | 2.98 | 13.100011 | 0 | 13.100011 | | | |
| 1157 | White Oak Creek | SR 1157 | 1.71 | 1.71 | 3.42 | 13.100011 | 0 | 13.100011 | | | |
| 1158 | Hamlet Branch | SR 1168 | 1.49 | 1.49 | 2.98 | 13.100011 | 0 | 13.100011 | | | |
| 1159 | Lower Browns Creek | SR 1170 | 0.71 | 0.71 | 0.42 | 13.100011 | 0 | 13.100011 | | | |
| 1160 | Seven Mile Ridge Rd. | SR 1167 | 0.71 | 0.71 | 0.42 | 13.100011 | 0 | 13.100011 | | | |
| 1161 | McKeahan Rd. | SR 1171 | 0.84 | 0.84 | 0.58 | 13.100011 | 0 | 13.100011 | | | |
| 1162 | High View Trail | SR 1172 | 1.35 | 1.35 | 2.7 | 13.100011 | 0 | 13.100011 | | | |
| 1163 | Hamlet Branch | SR 1168 | 1.49 | 1.49 | 2.98 | 13.100011 | 0 | 13.100011 | | | |
| 1164 | Lower Browns Creek | SR 1170 | 0.71 | 0.71 | 0.42 | 13.100011 | 0 | 13.100011 | | | |
| 1165 | Seven Mile Ridge Rd. | SR 1167 | 0.71 | 0.71 | 0.42 | 13.100011 | 0 | 13.100011 | | | |
| 1166 | McKeahan Rd. | SR 1171 | 0.84 | 0.84 | 0.58 | 13.100011 | 0 | 13.100011 | | | |
| 1167 | High View Trail | SR 1172 | 1.35 | 1.35 | 2.7 | 13.100011 | 0 | 13.100011 | | | |
| 1168 | Hamlet Branch | SR 1168 | 1.49 | 1.49 | 2.98 | 13.100011 | 0 | 13.100011 | | | |
| 1169 | Lower Browns Creek | SR 1170 | 0.71 | 0.71 | 0.42 | 13.100011 | 0 | 13.100011 | | | |
| 1170 | Seven Mile Ridge Rd. | SR 1167 | 0.71 | 0.71 | 0.42 | 13.100011 | 0 | 13.100011 | | | |
| 1171 | McKeahan Rd. | SR 1171 | 0.84 | 0.84 | 0.58 | 13.100011 | 0 | 13.100011 | | | |
| 1172 | High View Trail | SR 1172 | 1.35 | 1.35 | 2.7 | 13.100011 | 0 | 13.100011 | | | |
| 1173 | Hamlet Branch | SR 1168 | 1.49 | 1.49 | 2.98 | 13.100011 | 0 | 13.100011 | | | |
| 1174 | Lower Browns Creek | SR 1170 | 0.71 | 0.71 | 0.42 | 13.100011 | 0 | 13.100011 | | | |
| 1175 | Seven Mile Ridge Rd. | SR 1167 | 0.71 | 0.71 | 0.42 | 13.100011 | 0 | 13.100011 | | | |
| 1176 | McKeahan Rd. | SR 1171 | 0.84 | 0.84 | 0.58 | 13.100011 | 0 | 13.100011 | | | |
| 1177 | High View Trail | SR 1172 | 1.35 | 1.35 | 2.7 | 13.100011 | 0 | 13.100011 | | | |
| 1178 | Hamlet Branch | SR 1168 | 1.49 | 1.49 | 2.98 | 13.100011 | 0 | 13.100011 | | | |
| 1179 | Lower Browns Creek | SR 1170 | 0.71 | 0.71 | 0.42 | 13.100011 | 0 | 13.100011 | | | |
| 1180 | Seven Mile Ridge Rd. | SR 1167 | 0.71 | 0.71 | 0.42 | 13.100011 | 0 | 13.100011 | | | |