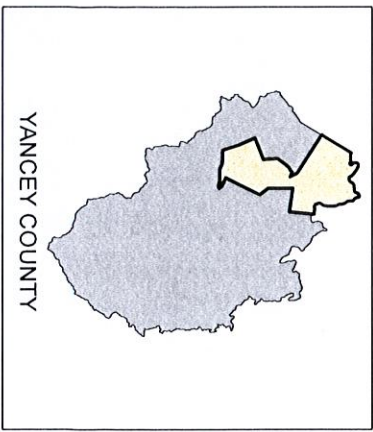
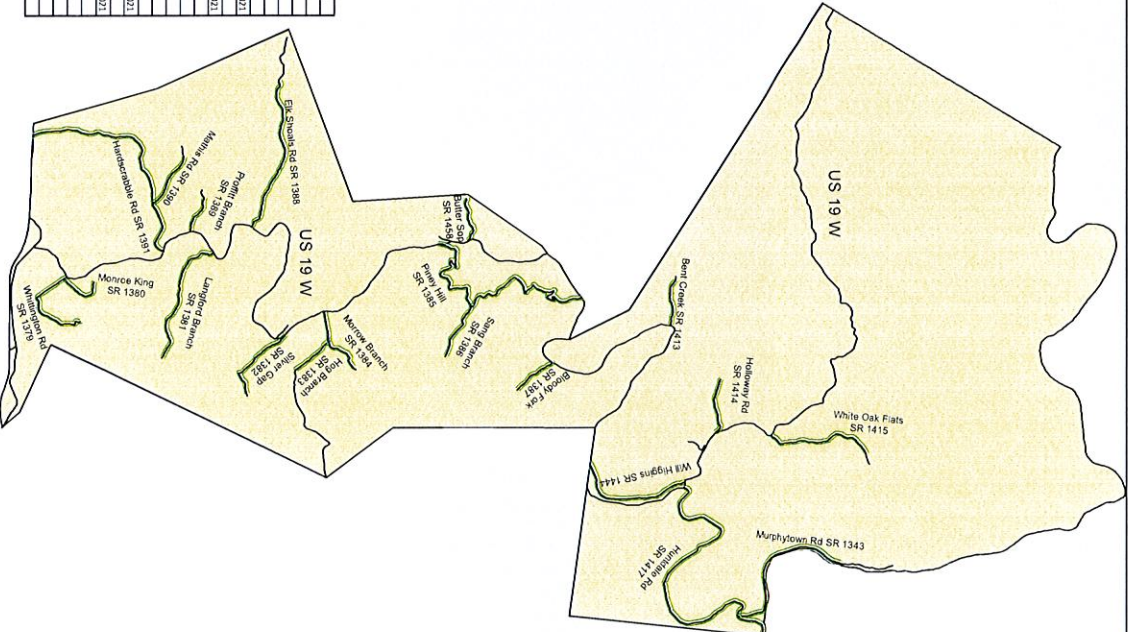


YANCEY COUNTY SECONDARY LONG-ARM SECTION 4



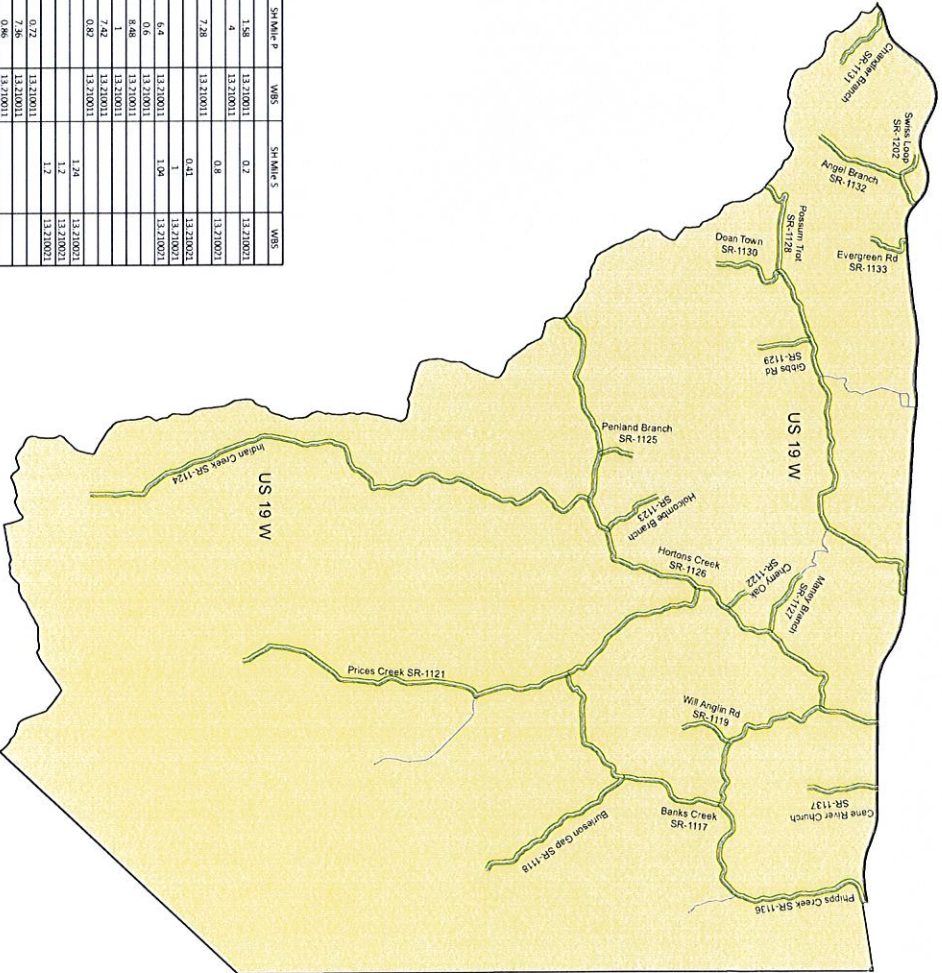
REC-NUM	Name	REC-ID	SR/MO/1	ENDING1	STARTING1	LENGTH	SR/MILE P	WBS	SR/MILE S	WBS
1372	Murphytown Rd	40001342100	0	1.30	1.30	3.4		13 210011		
1379	White Oak Flats	4000132100	0	1.20	1.20	2.41		13 210011		
1380	Monroe King	40001380100	0	0.69	0.69	0.98		13 210011		
1381	Langford Branch	40001381100	0	1.69	1.69	3.38		13 210011		
1382	Silver Gap	40001382100	0	0.9	0.9	1.6		13 210021	1.8	13 210021
1383	Hog Branch	40001383100	0	0.8	0.8	1.6		13 210011		
1384	Mudrow Branch	40001384100	0	0.5	0.5			13 210021	1	13 210021
1385	Prater Hill	40001385100	0	1.34	1.34	2.88		13 210011		
1386	White Oak Flats	4000132100	0	1.20	1.20	2.41		13 210011		
1387	White Oak Flats	4000132100	0	1.20	1.20	2.41		13 210011		
1388	Ear Shoad Rd	40001388100	0	1.7	1.7	3.4		13 210011		
1389	Pratt Branch	40001389100	0	0.4	0.4	0.8		13 210011		
1390	Mudrow Branch	40001384100	0	0.5	0.5	1.06		13 210011	0.14	13 210021
1391	White Oak Flats	4000132100	0	2.46	2.46	4.96		13 210011		
1413	Bent Creek	40001413100	0	0.5	0.5	1.24		13 210011	1	13 210021
1414	White Oak Flats	4000132100	0	1.2	1.2	2.4		13 210011		
1415	White Oak Flats	4000132100	0	1.2	1.2	2.4		13 210011		
1416	Bent Creek	40001413100	0	0.5	0.5	1.24		13 210011		
1444	Wall Higgins	40001444100	0	1.53	1.53	3.06		13 210011		



Legend

- 2016_Yancey_Long_Arm_Section_4
- Yancey_Routes
- Yancey_Section_4_Boundary

YANCEY COUNTY SECONDARY LONG-ARM SECTION 6



Rec Num	Name	Rec Id	BeginPt	EndPt	Length	SRNAME 2	WBS	SRNAME 5	WBS
1117	Banks Creek	400011296	0	0.79	0.79	1.58	13.210011	0.2	13.210021
1118	Burkeon Gap	400011899	0	7	7	4	13.210011	0.8	13.210021
1119	Will Anglin Rd	400011999	0	0.4	0.4	7.28	13.210011	0.41	13.210021
1121	Prices Creek	400012199	0	3.64	3.64	7.28	13.210011	0.41	13.210021
1122	Cherry Oak	400012299	0	0.205	0.205			1	13.210021
1123	Hickoke Branch	400012399	0	0.5	0.5			1	13.210021
1124	Medals Creek	400012499	0	3.72	3.72	6.4	13.210011	1.04	13.210021
1125	Penland Branch	400012599	0	4.3	4.3	8.68	13.210011		
1126	Hortons Creek	400012699	0	4.3	4.3	8.68	13.210011		
1127	Campana Branch	400012799	0	0.5	0.5	1	13.210011		
1128	Passum Trail	400012899	0	3.21	3.21	7.42	13.210011		
1129	Dean Town	400012999	0	0.41	0.41	0.82	13.210011	1.24	13.210021
1130	Chandler Branch	400013099	0	0.62	0.62			1.2	13.210021
1131	Angel Branch	400013199	0	0.6	0.6				
1132	Evergreen Rd	400013299	0	0.36	0.36	0.72	13.210011		
1133	Passum Trail	400013399	0	3.58	3.58	7.26	13.210011		
1134	Passum Trail	400013499	0	0.4	0.4	0.8	13.210011		
1135	Passum Trail	400013599	0	0.4	0.4	0.8	13.210011		
1136	Passum Trail	400013699	0	0.4	0.4	0.8	13.210011		
1137	Cane River Church	400013799	0	0.4	0.4	0.8	13.210011		

