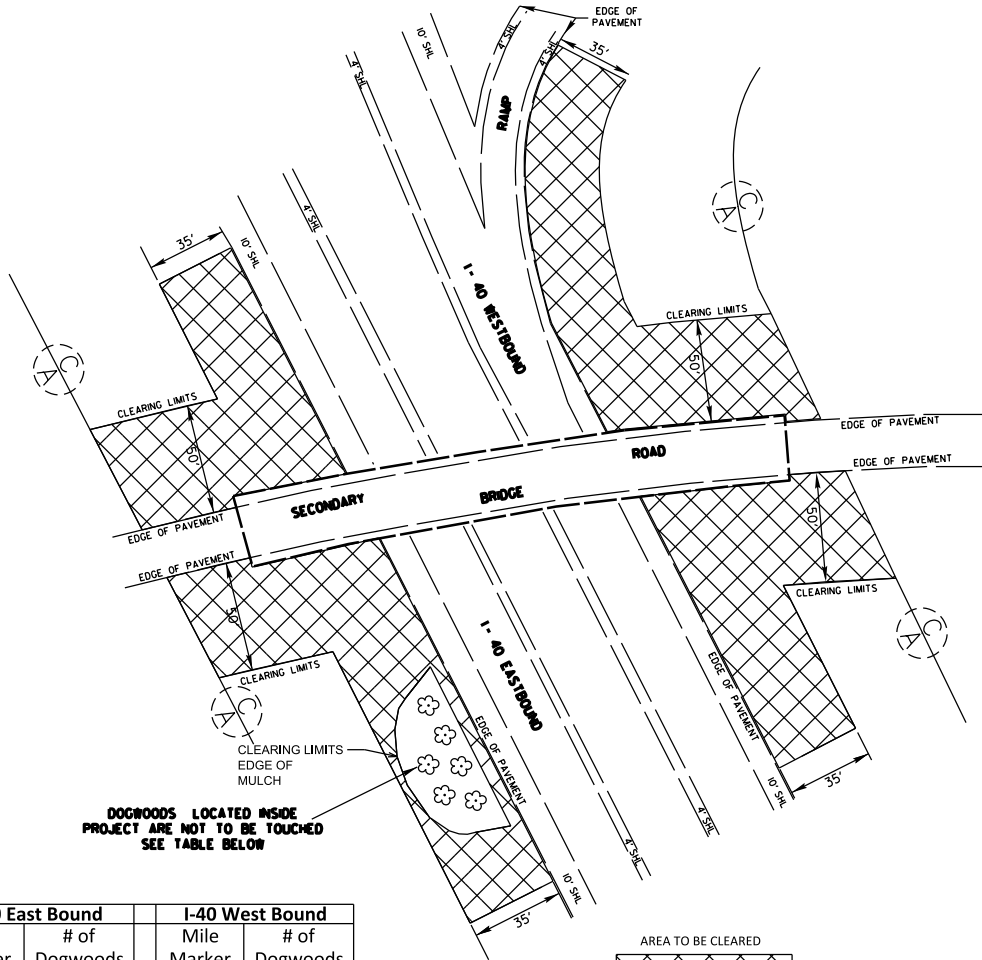
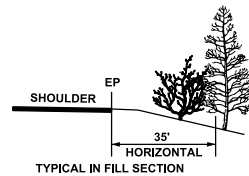
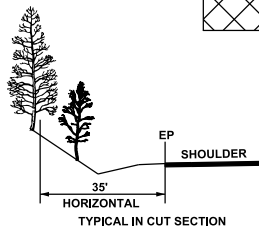


STATE OF NORTH CAROLINA
DIVISION OF HIGHWAYS



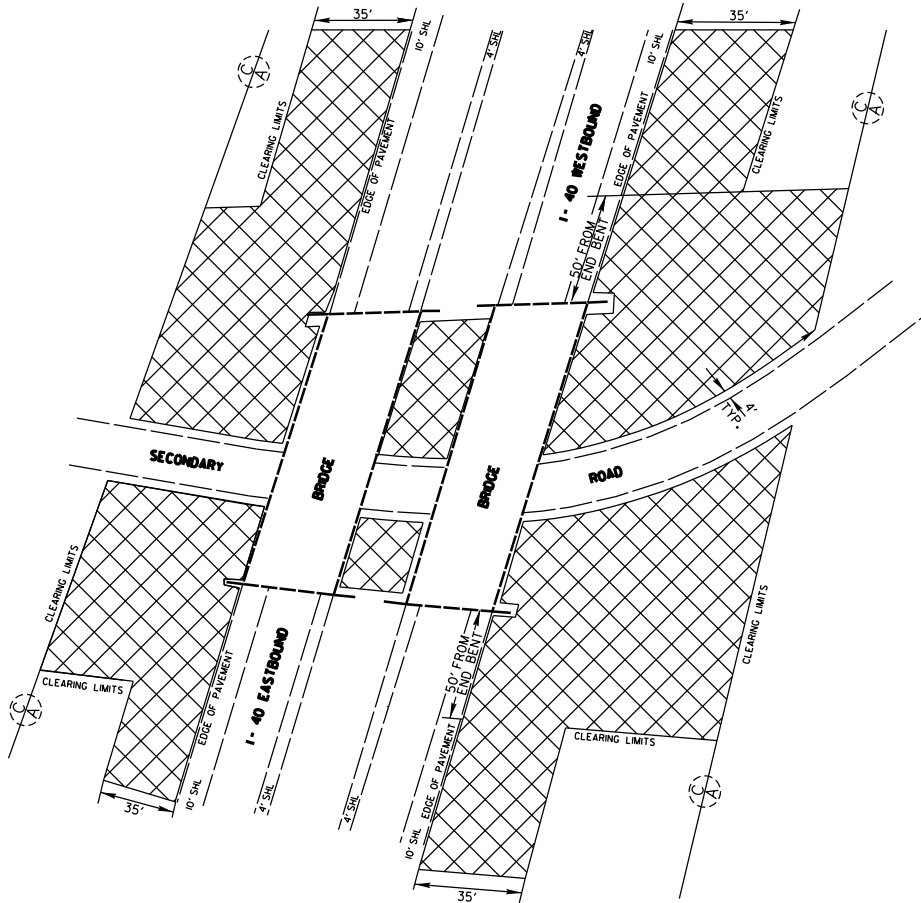
DOGWOODS LOCATED INSIDE PROJECT ARE NOT TO BE TOUCHED SEE TABLE BELOW

I-40 East Bound		I-40 West Bound	
Mile Marker	# of Dogwoods	Mile Marker	# of Dogwoods
37.9	7	43.3	7
38.1	7	43.0	7
38.3	7	42.9	7
38.5	6	42.6	6
38.6	5	42.5	5
38.8	7	42.3	7
39.0	6	42.2	7
39.2	4	42.1	7
39.4	6	41.8	7
39.8	6	41.4	7
40.1	3	40.8	7
40.2	4	40.5	5
41.1	7	40.4	5
41.3	5	39.4	7
41.6	5	38.8	7
41.8	3	38.7	7
42.1	4	38.6	burnt
42.2	7	38.4	7
42.6	7	38.1	6
42.9	4	37.9	6
43.2	6	37.8	3



STATE	STATE PROJECT REFERENCE NO.	SHEET NO.	TOTAL SHEETS
N.C.	DM11748994	1	
STATE PROJ. NO.	F.A. PROJ. NO.	DESCRIPTION	

STATE OF NORTH CAROLINA
DIVISION OF HIGHWAYS



AREA TO BE CLEARED



STATE	STATE PROJECT REFERENCE NO.	SHEET NO.	TOTAL SHEETS
N.C.	DM11748994	2	
STATE PROJ. NO.	F.A. PROJ. NO.	DESCRIPTION	