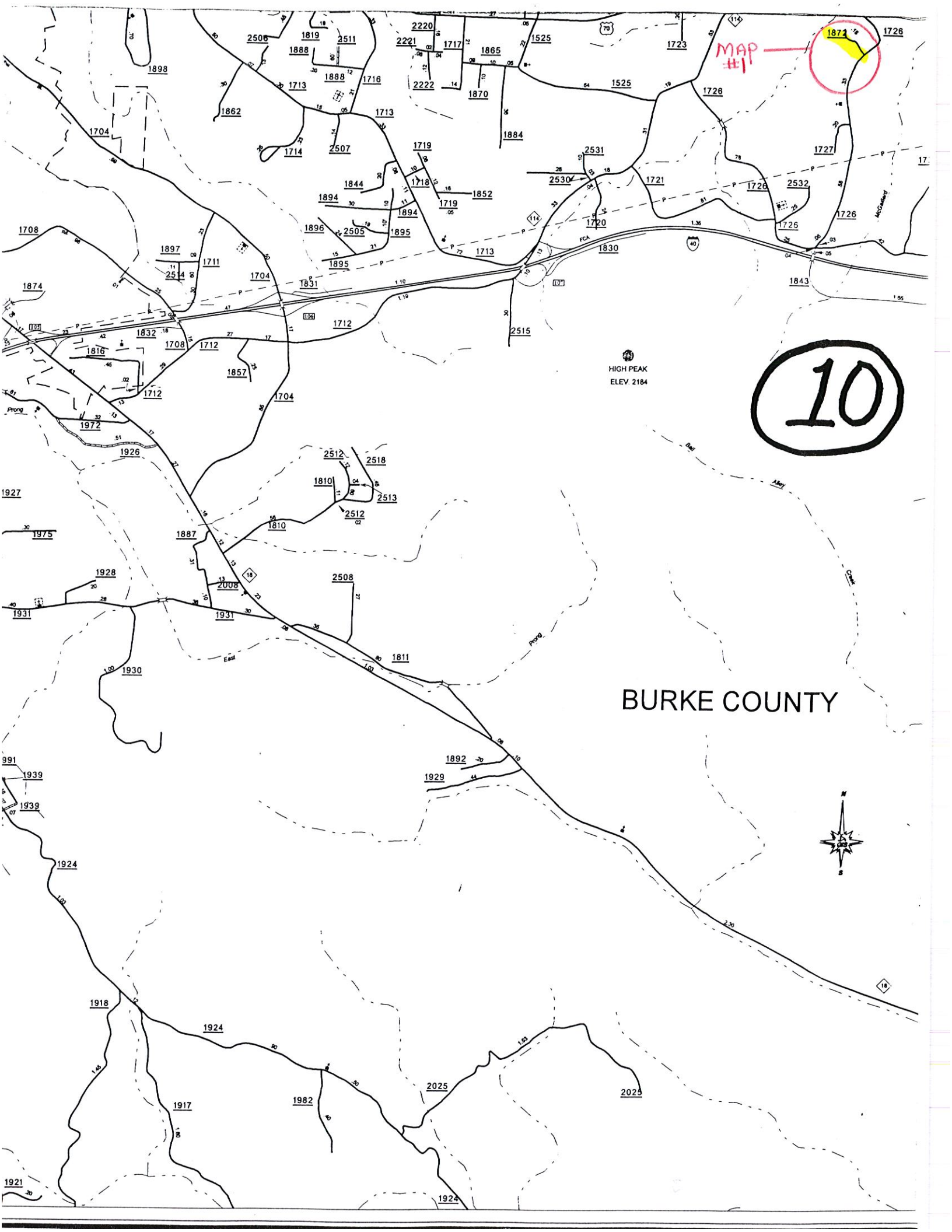
MAP #1
10
HIGH PEAK
ELEV. 2184
BURKE COUNTY
Prong
East
Prong
Bail
Alley
Creek
McGaffard
FCA
1872
1726
1723
1525
1865
1717
2220
2221
2222
1870
1884
1819
2506
2511
1888
1898
1713
1716
1862
1714
2507
1704
1719
1844
1718
1852
1894
1896
2505
1895
1897
1711
2514
1831
1708
1874
1832
1712
1816
1857
1972
1926
1927
1975
1887
1810
2512
2518
2513
1928
2008
2508
1931
1930
1811
1892
1929
1939
1924
1918
1917
1982
2025
1921
2531
2530
1721
1720
1830
1727
2532
1843
2515
1

14

# BURKE COUNTY

COUNTY

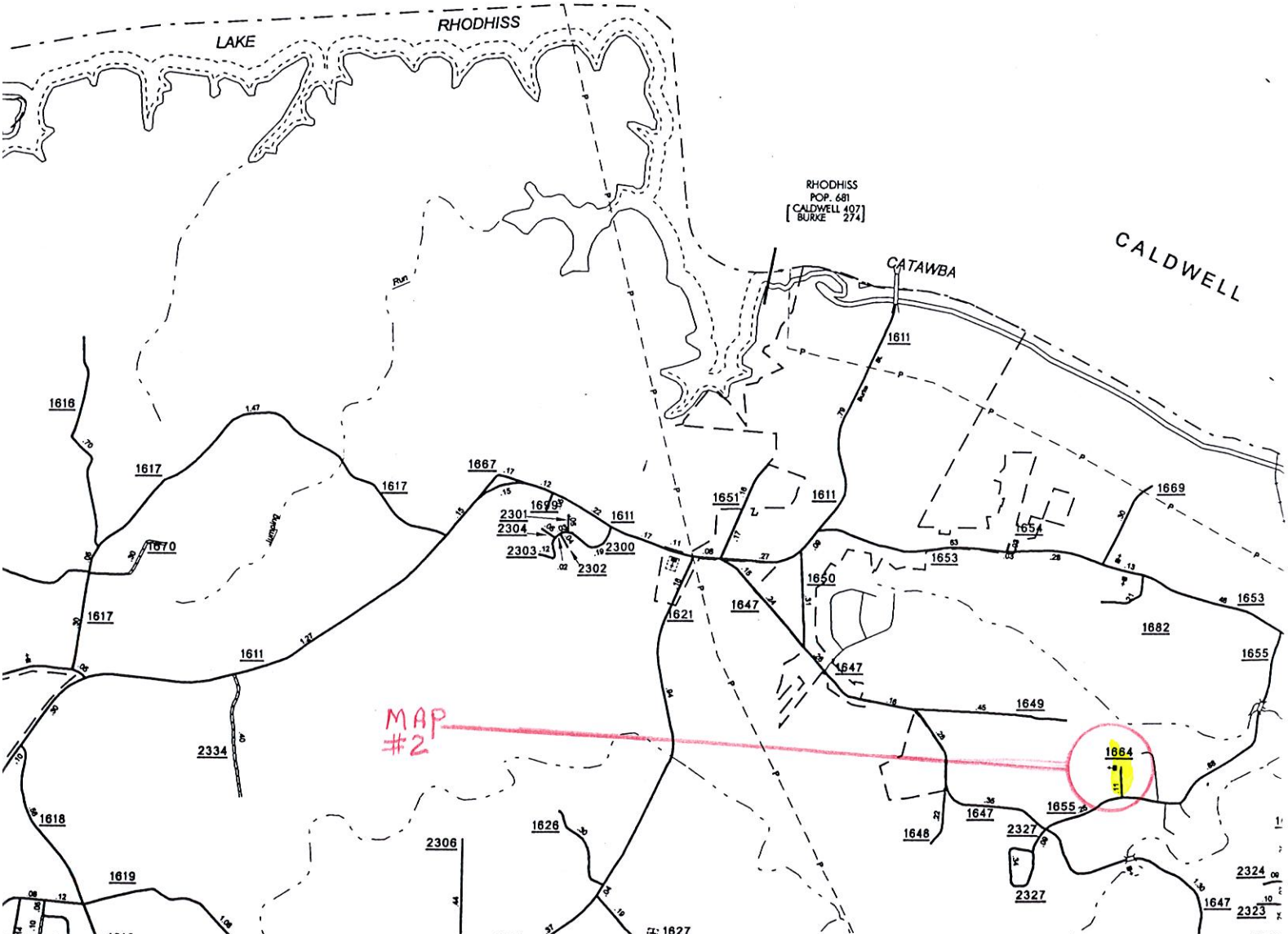

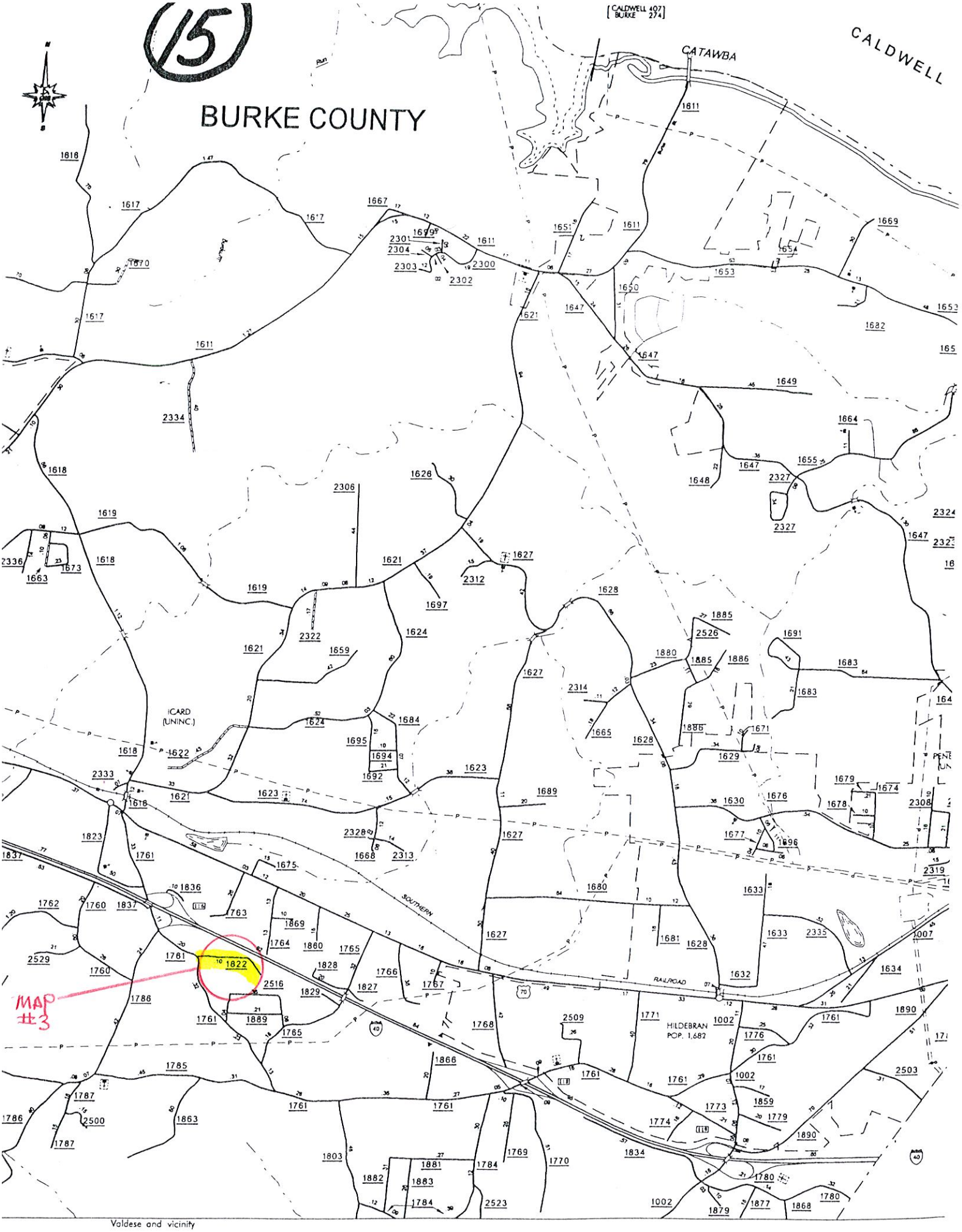


Valdese and vicinity

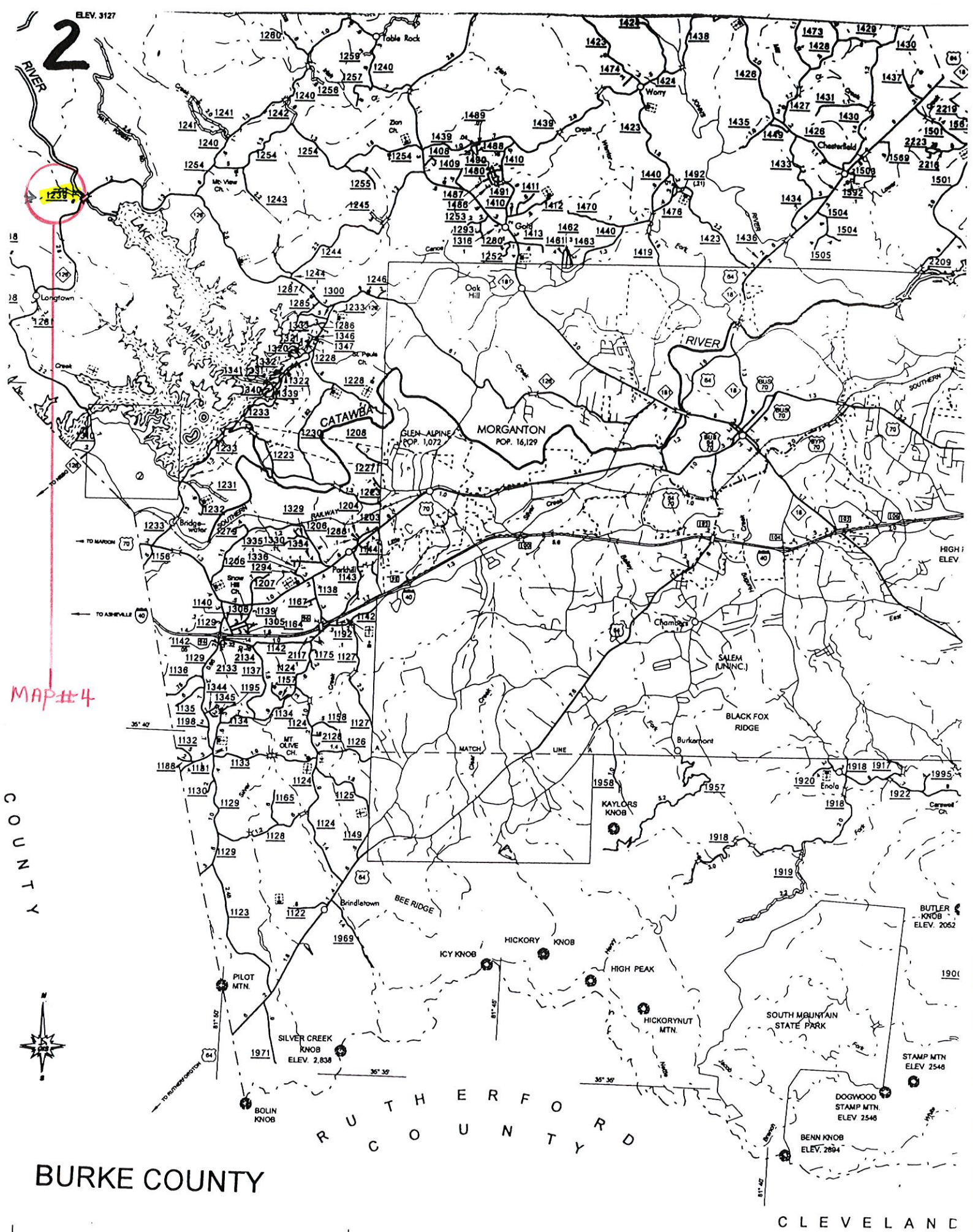
2
ELEV. 3127
MAP #4
Table Rock
Worry
Chesterfield
Gold
Oak Hill
Longtown
JAMES
LAKE
CATAWBA
RIVER
GLEN ALPINE
POP. 1,072
MORGANTON
POP. 16,129
Bridgewater
Parkhill
Snow Hill Ch.
Mt. View Ch.
Zion Ch.
St. Pauls Ch.
MT. OLIVE CH.
Chambers
SALEM (UNINC.)
BLACK FOX RIDGE
Burkemont
Enola
KAYLORS KNOB
MATCH LINE
Brindletown
BEE RIDGE
ICY KNOB
HICKORY KNOB
HIGH PEAK
HICKORYNUT MTN.
PILOT MTN.
SILVER CREEK KNOB
ELEV. 2,838
BOLIN KNOB
SOUTH MOUNTAIN STATE PARK
BUTLER KNOB
ELEV. 2052
STAMP MTN
ELEV 2546
DOGWOOD STAMP MTN.
ELEV 2546
BENN KNOB
ELEV. 2694
TO MARION
TO ASHEVILLE
TO RUTHERFORDTON
RUTHERFORD COUNTY
CLEVELAND
COUNTY
BURKE COUNTY

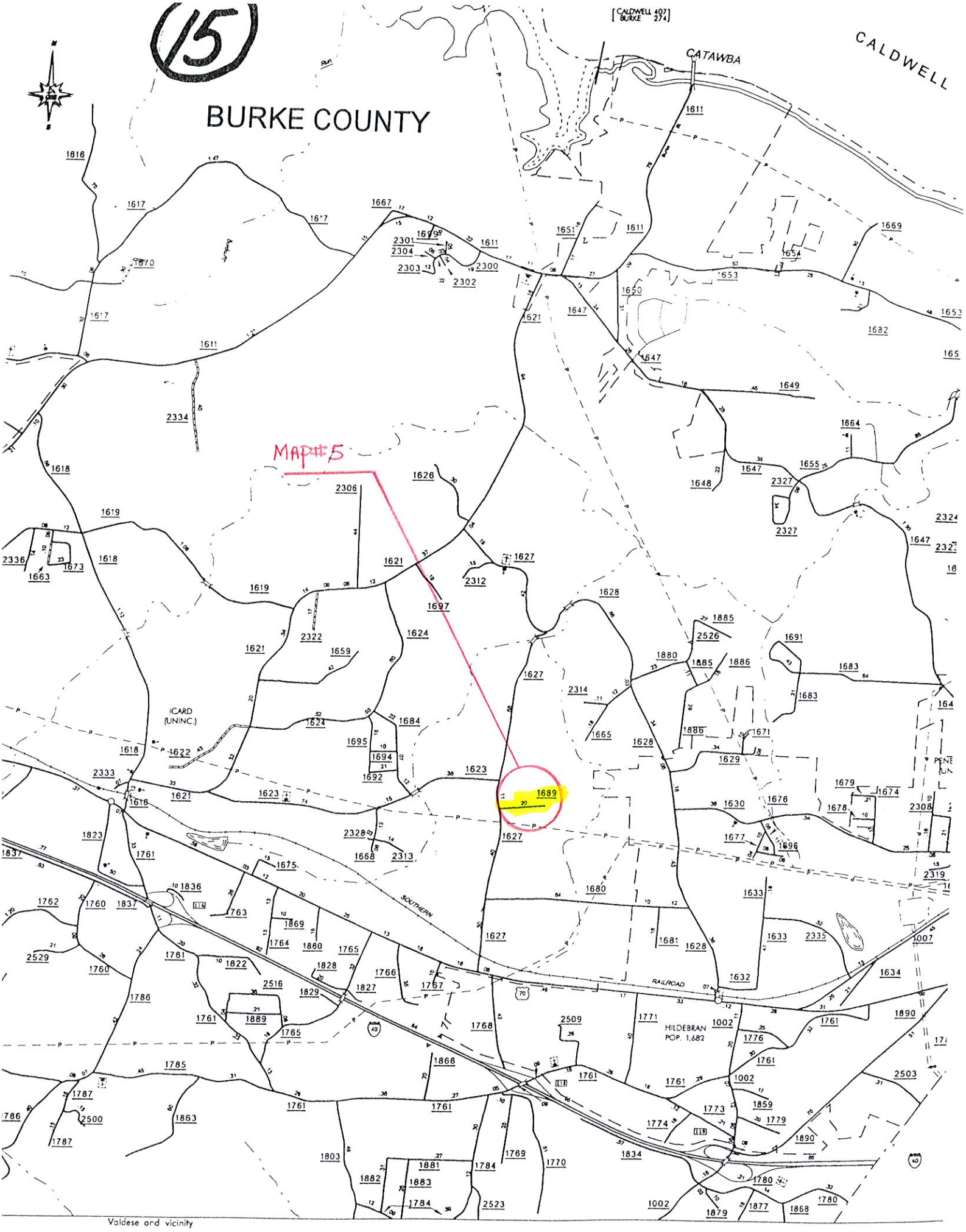
15
BURKE COUNTY
CALDWELL
CATAWBA
[CALDWELL 407]
[BURKE 274]
MAP #5
ICARD
(UNINC.)
SOUTHERN
RAILROAD
HILDEBRAN
POP. 1,682
Valdese and vicinity

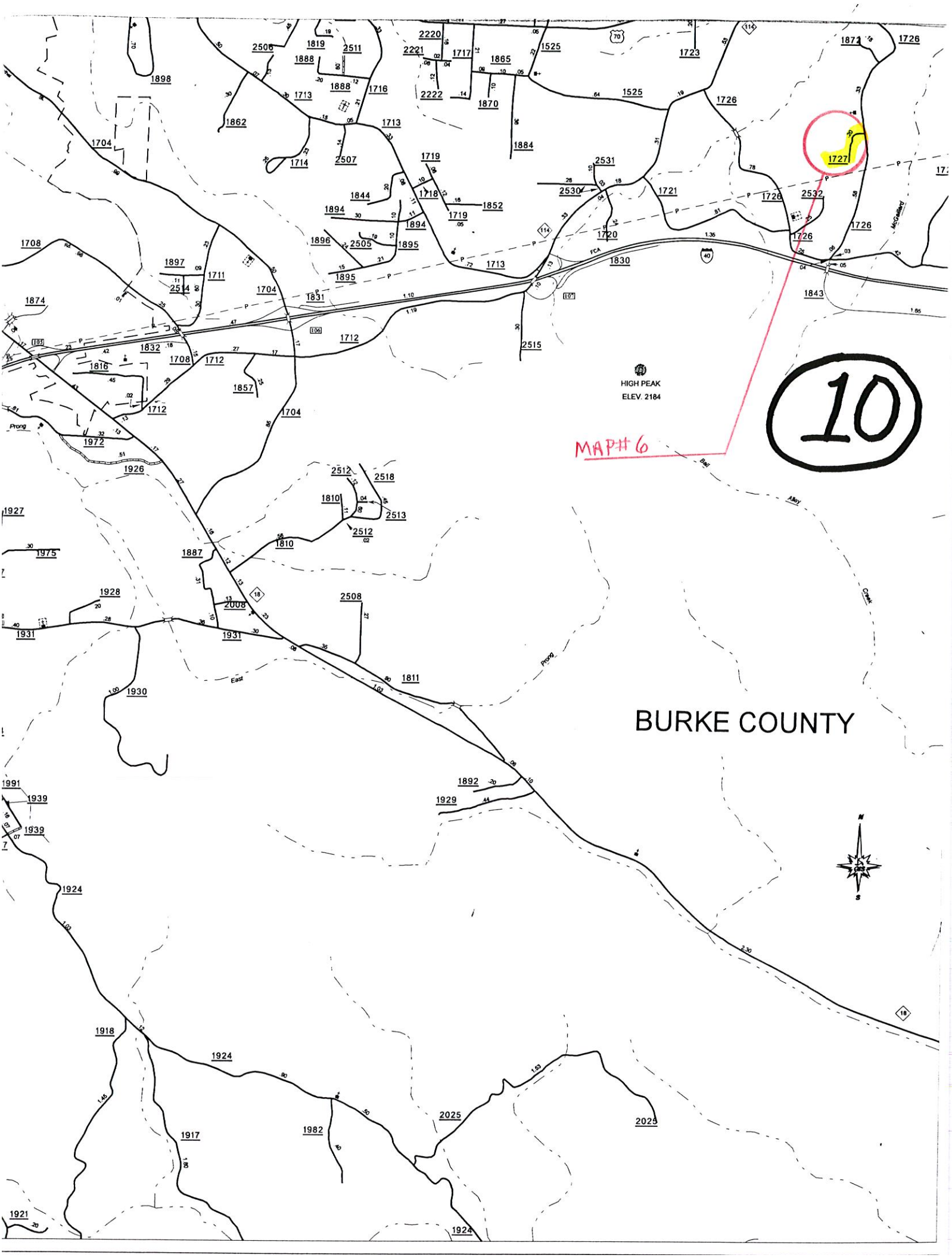

HIGH PEAK
ELEV. 2184
MAP# 6
10
BURKE COUNTY
Prong
East
Prong
Bail
Alley
Creek
McGaillard
FCA

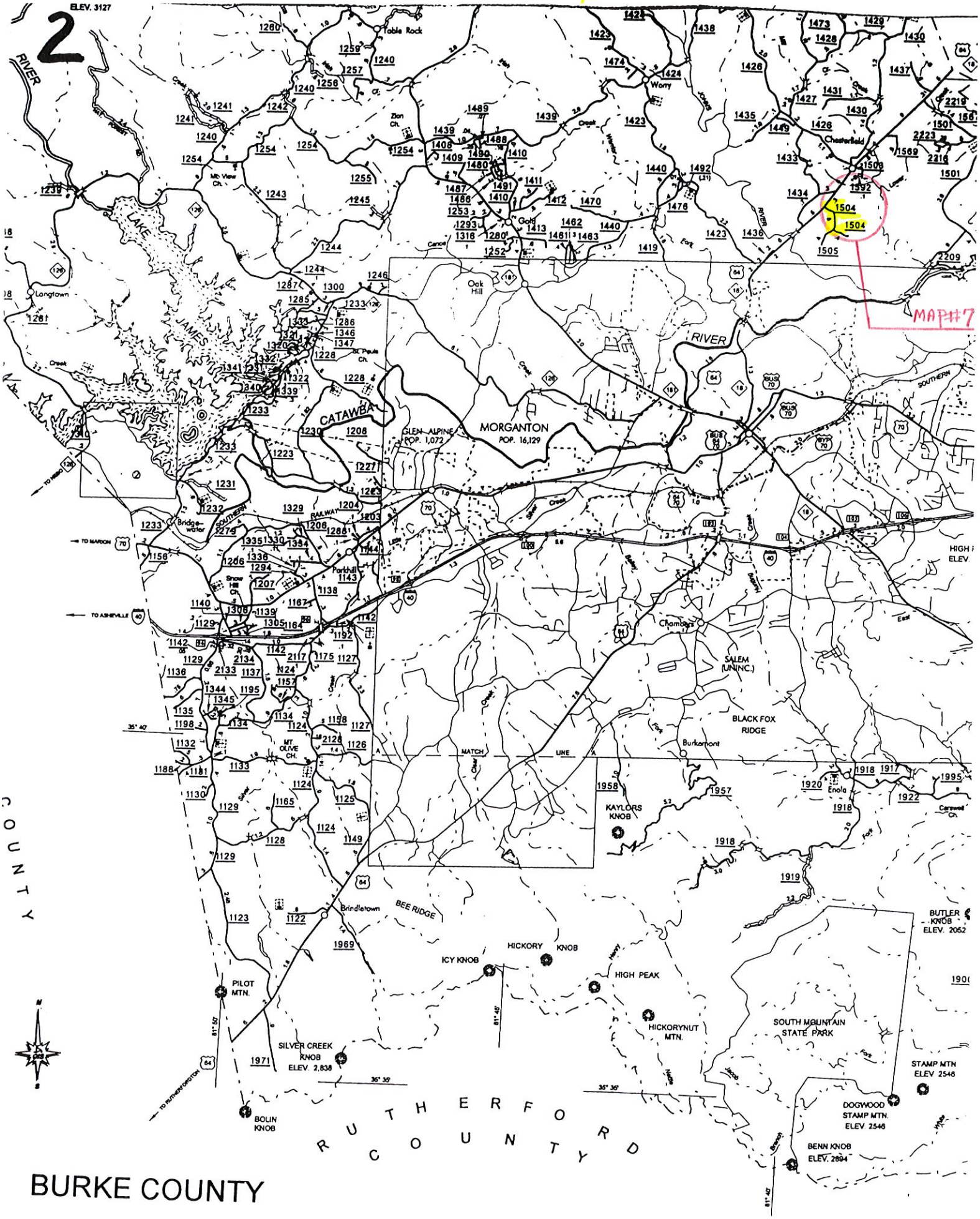
2
ELEV. 3127
MAP#7
MORGANTON
POP. 16,129
GLEN ALPINE
POP. 1,072
Table Rock
Worry
Chesterfield
Gold
Oak Hill
Longtown
Bridgewater
Parkhill
Chambers
SALEM
(UNINC.)
BLACK FOX
RIDGE
Burkemont
Enola
KAYLORS
KNOB
Brindletown
BEE RIDGE
ICY KNOB
HICKORY KNOB
HIGH PEAK
HICKORYNUT
MTN.
PILOT
MTN.
SILVER CREEK
KNOB
ELEV. 2,838
BOLIN
KNOB
SOUTH MOUNTAIN
STATE PARK
BUTLER
KNOB
ELEV. 2052
STAMP MTN
ELEV 2546
DOGWOOD
STAMP MTN.
ELEV. 2546
BENN KNOB
ELEV. 2894
MATCH LINE
RUTHERFORD
COUNTY
CLEVELAND
COUNTY
BURKE COUNTY
TO MARION
TO ASHEVILLE
TO RUTHERFORDTON
RIVER
LAKE
JAMES
CATAWBA
RIVER
SOUTHERN
RAILWAY
Mt. View Ch.
St. Pauls Ch.
Snow Hill Ch.
MT. OLIVE CH.
Zion Ch.
Canoe
Silver Creek
Clear Creek
Fork
Henry
Jacob
Brenah
Wilson
Creek
Lower
East
35° 40'
35° 35'
81° 50'
81° 45'
81° 40'
1,140,000'
1,170,000'
1,200,000'

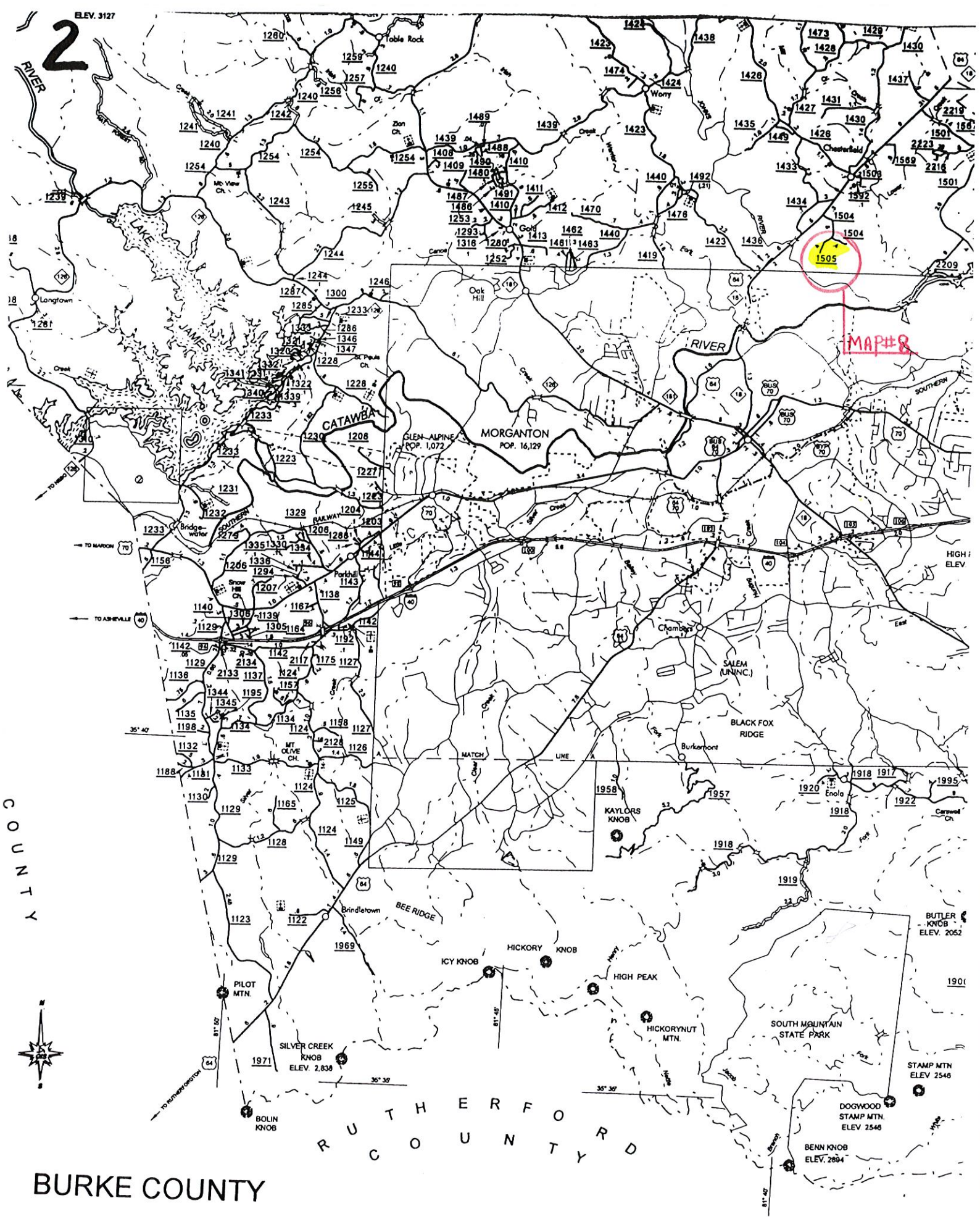
2
ELEV. 3127
MAP#8
MORGANTON
POP. 16,129
GLEN ALPINE
POP. 1,072
CATAWBA
RIVER
LAKE
JAMES
Table Rock
Worry
Chesterfield
Gold
Oak Hill
Langtown
Bridgewater
Parkhill
Chambers
SALEM
(UNINC.)
BLACK FOX
RIDGE
Burkemont
Enola
KAYLORS
KNOB
MATCH
LINE
MT
OLIVE
CH.
Brindletown
BEE RIDGE
ICY KNOB
HICKORY
KNOB
HIGH PEAK
HICKORYNUT
MTN.
SOUTH MOUNTAIN
STATE PARK
BUTLER
KNOB
ELEV. 2052
STAMP MTN
ELEV 2546
DOGWOOD
STAMP MTN.
ELEV 2546
BENN KNOB
ELEV. 2894
PILOT
MTN.
SILVER CREEK
KNOB
ELEV. 2,838
BOLIN
KNOB
TO MARION
TO ASHEVILLE
TO RUTHERFORDTON
RUTHERFORD
COUNTY
CLEVELAND
COUNTY
BURKE COUNTY

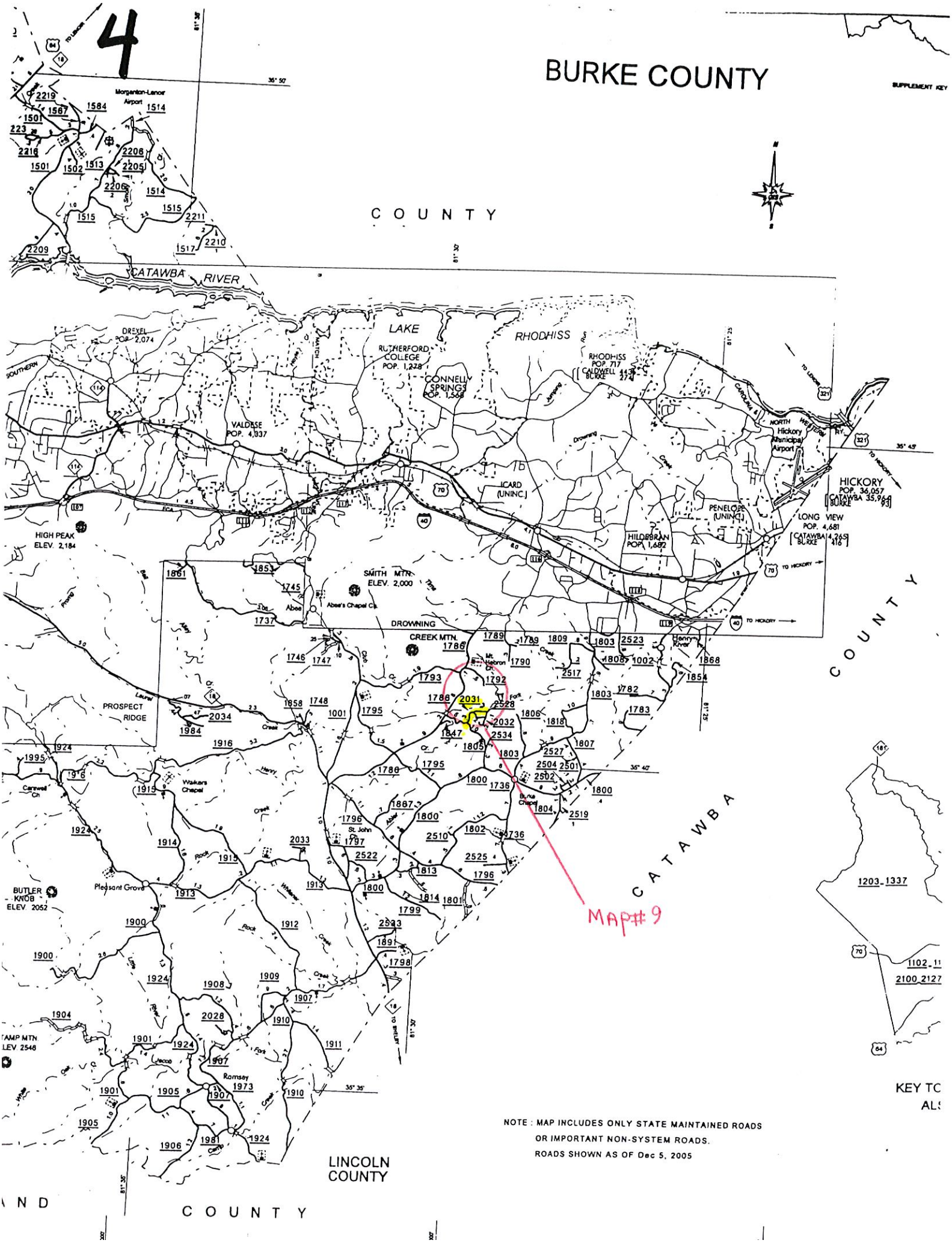
4
BURKE COUNTY
SUPPLEMENT KEY
COUNTY
CATAWBA RIVER
LAKE RHODHISS
RUTHERFORD COLLEGE POP. 1,278
CONNELLY SPRINGS POP. 1,568
RHODHISS POP. 717
DREXEL POP. 2,074
VALDESE POP. 4,337
ICARD (UNINC.)
HILDEBRAN POP. 1,682
PENELOPE (UNINC.)
LONG VIEW POP. 4,681
HICKORY POP. 36,057
Hickory Municipal Airport
HIGH PEAK ELEV. 2,184
SMITH MTN. ELEV. 2,000
DROWNING CREEK MTN.
PROSPECT RIDGE
BUTLER KNOB ELEV. 2052
Pleasant Grove
Walkers Chapel
St. John Ch.
Burke Chapel
Ramsey
Henry River
CATAWBA COUNTY
LINCOLN COUNTY
MAP#9
KEY TO
NOTE : MAP INCLUDES ONLY STATE MAINTAINED ROADS
OR IMPORTANT NON-SYSTEM ROADS.
ROADS SHOWN AS OF Dec 5, 2005

4

# BURKE COUNTY

SUPPLEMENT KEY

COUNTY

CATAWBA RIVER

Morganton-Lenoir Airport

DREXEL POP. 2,074

LAKE RUTHERFORD COLLEGE POP. 1,228

CONNELLY SPRINGS POP. 1,568

RHODHISS

RHODHISS POP. 717 [CALDWELL 443 BURKE 274]

VALDESE POP. 4,837

ICARD (UNINC.)

PENELOPE (UNINC.)

HILDEBRAN POP. 1,682

LONG VIEW POP. 4,681 [CATAWBA 4,265 BURKE 416]

HICKORY POP. 36,057 [CATAWBA 35,964 BURKE 93]

Hickory Municipal Airport

HIGH PEAK ELEV. 2,184

SMITH MTN. ELEV. 2,000

Abee's Chapel Ch

DROWNING CREEK MTN.

PROSPECT RIDGE

Wakers Chapel

Burke Chapel

St. John Ch

Pleasant Grove

BUTLER KNOB ELEV. 2052

Ramsey

MAP# 10

CATAWBA COUNTY

LINCOLN COUNTY

COUNTY

NOTE : MAP INCLUDES ONLY STATE MAINTAINED ROADS OR IMPORTANT NON-SYSTEM ROADS.

ROADS SHOWN AS OF Dec 5, 2005

KEY TO ALS

4

# BURKE COUNTY

SUPPLEMENT KEY

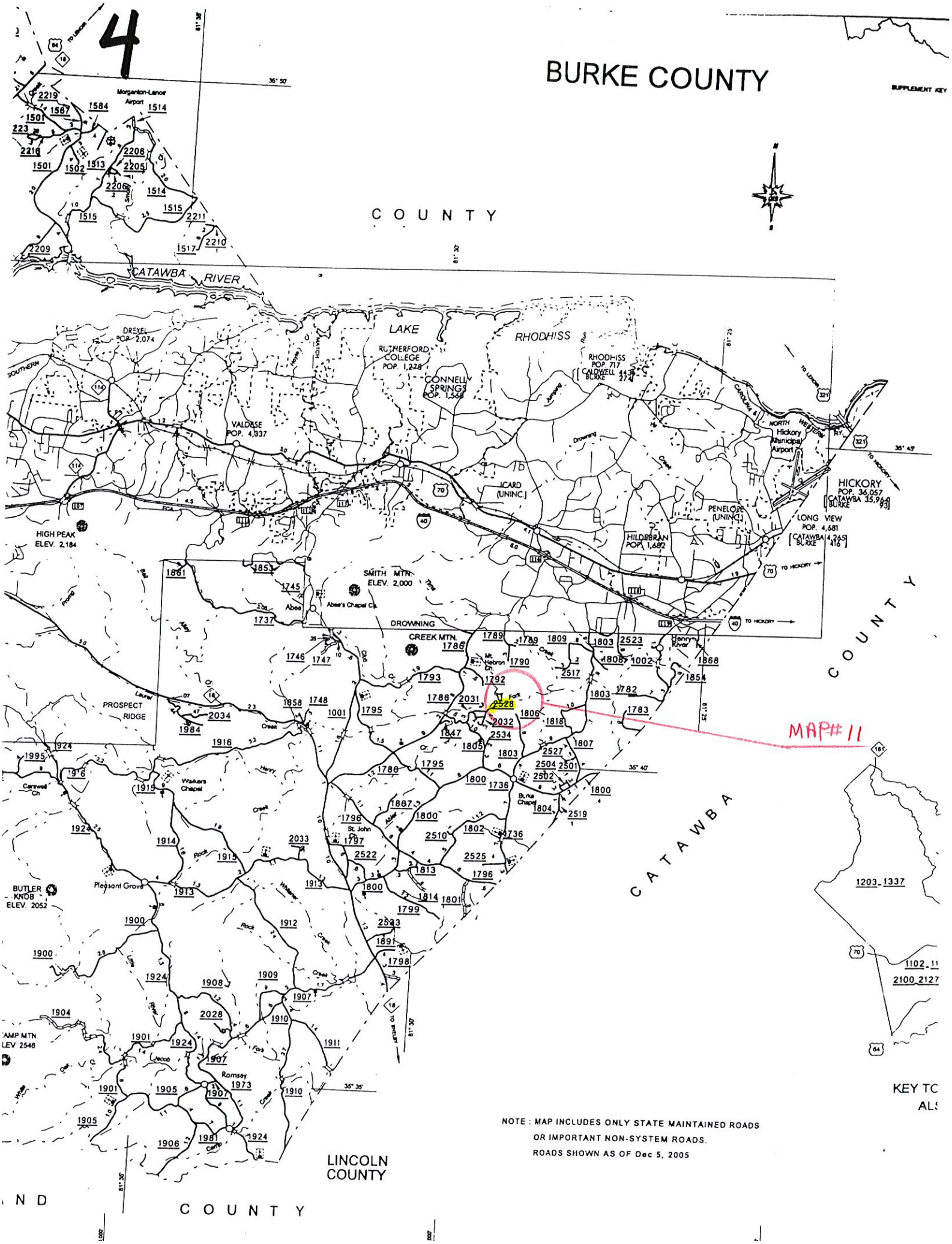


NOTE : MAP INCLUDES ONLY STATE MAINTAINED ROADS OR IMPORTANT NON-SYSTEM ROADS.
ROADS SHOWN AS OF Dec 5, 2005