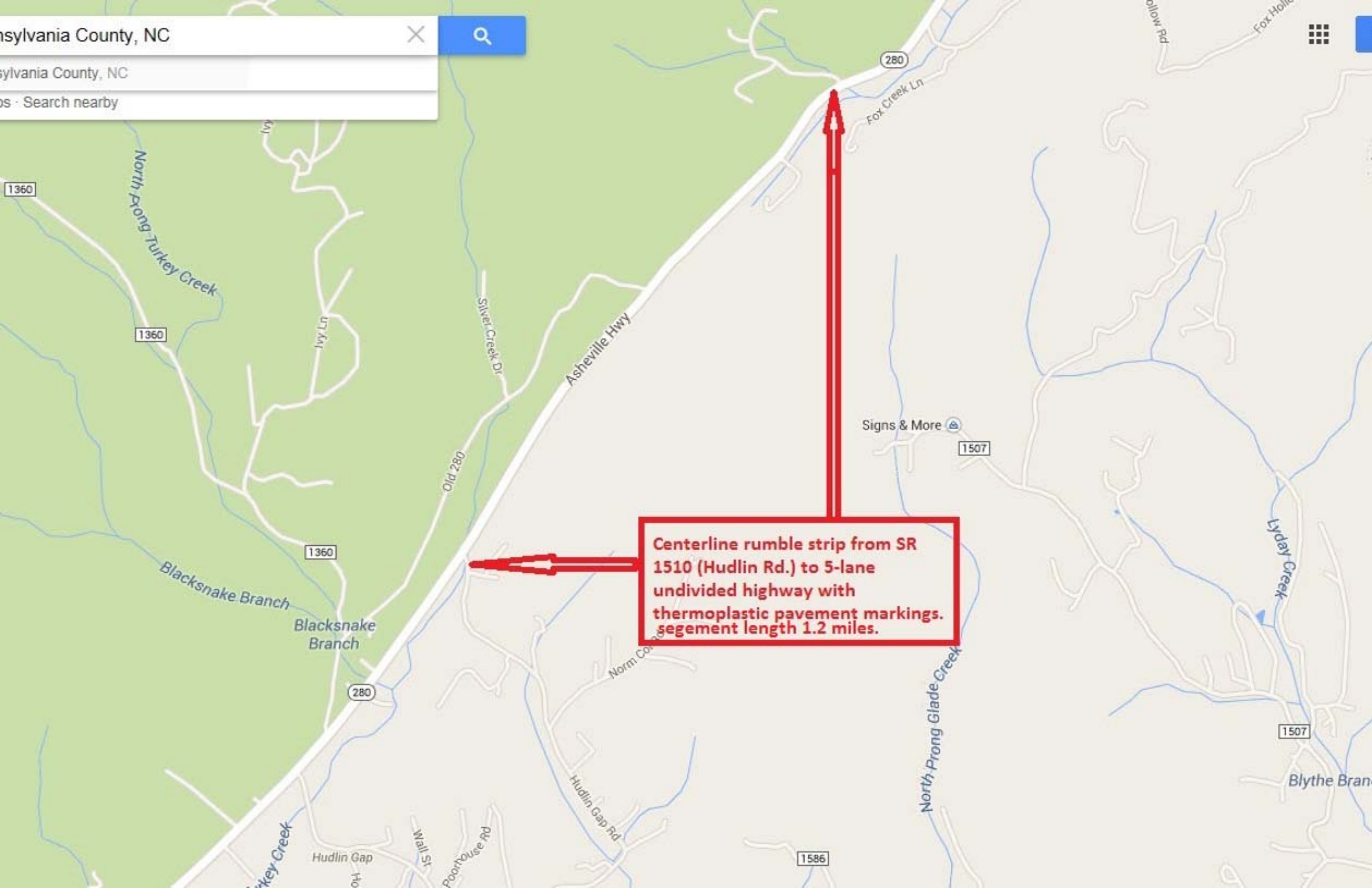


sylvania County, NC

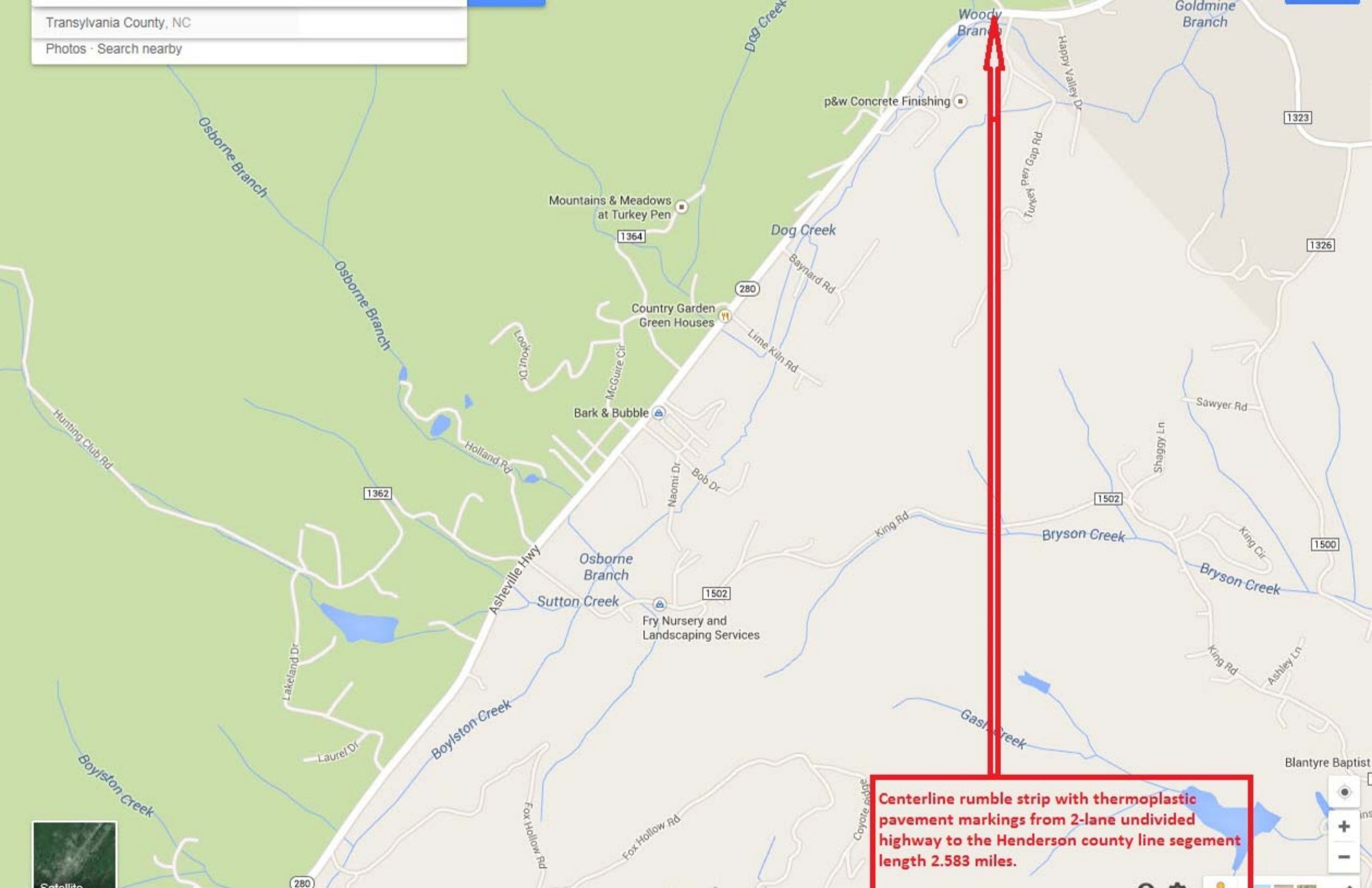


sylvania County, NC

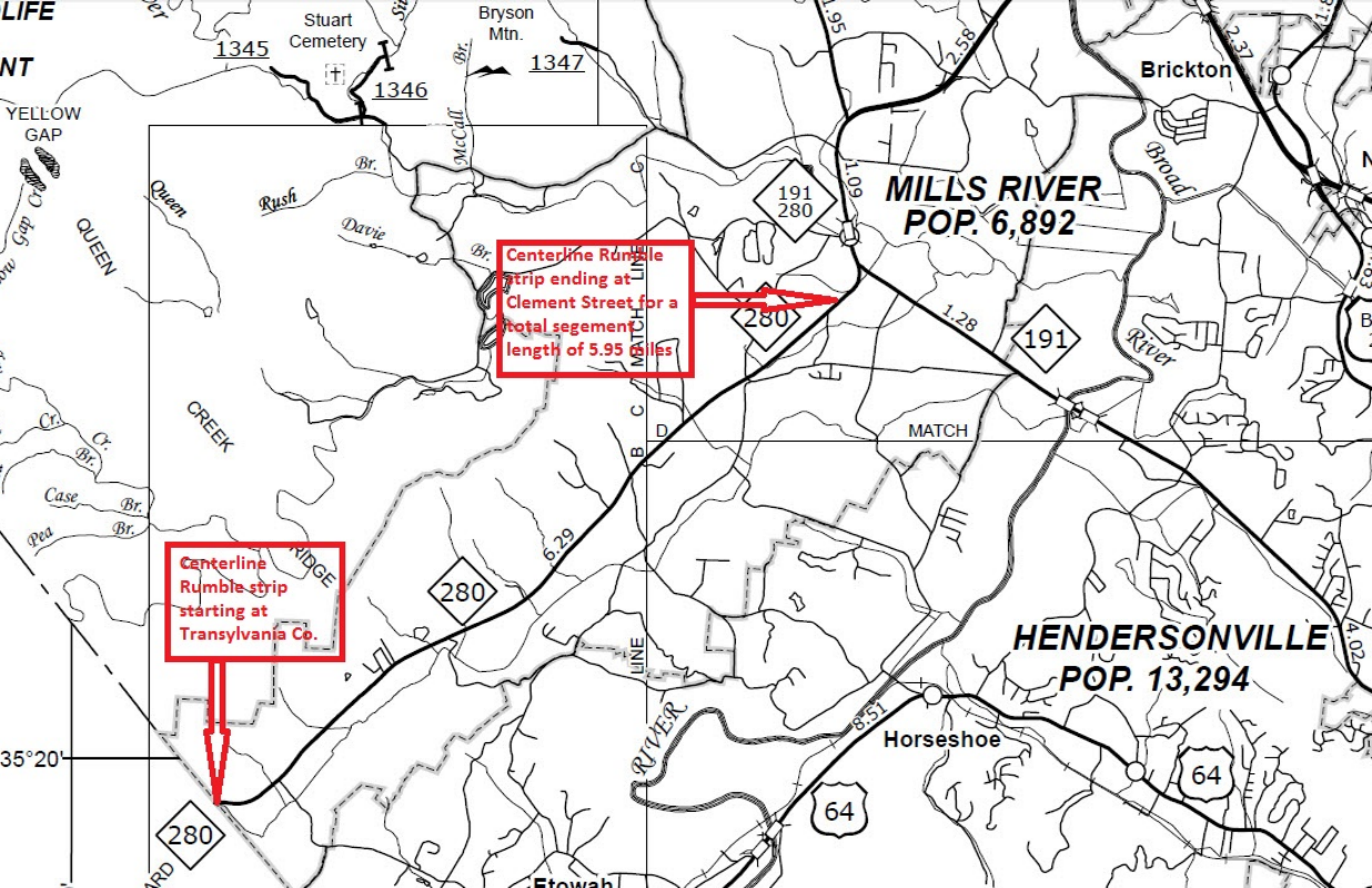
os · Search nearby



**Centerline rumble strip from SR 1510 (Hudlin Rd.) to 5-lane undivided highway with thermoplastic pavement markings. segment length 1.2 miles.**



Centerline rumble strip with thermoplastic pavement markings from 2-lane undivided highway to the Henderson county line segment length 2.583 miles.



1345

Stuart Cemetery

Bryson Mtn.

1347

1346

Brickton

**MILLS RIVER**  
**POP. 6,892**

Centerline Rumble strip ending at Clement Street for a total segment length of 5.95 miles

191  
280

280

191

Centerline Rumble strip starting at Transylvania Co.

280

**HENDERSONVILLE**  
**POP. 13,294**

Horseshoe

64

64

280

35°20'

Etowah