

VICINITY MAP #1

County: Cherokee County

Route: US 19/129

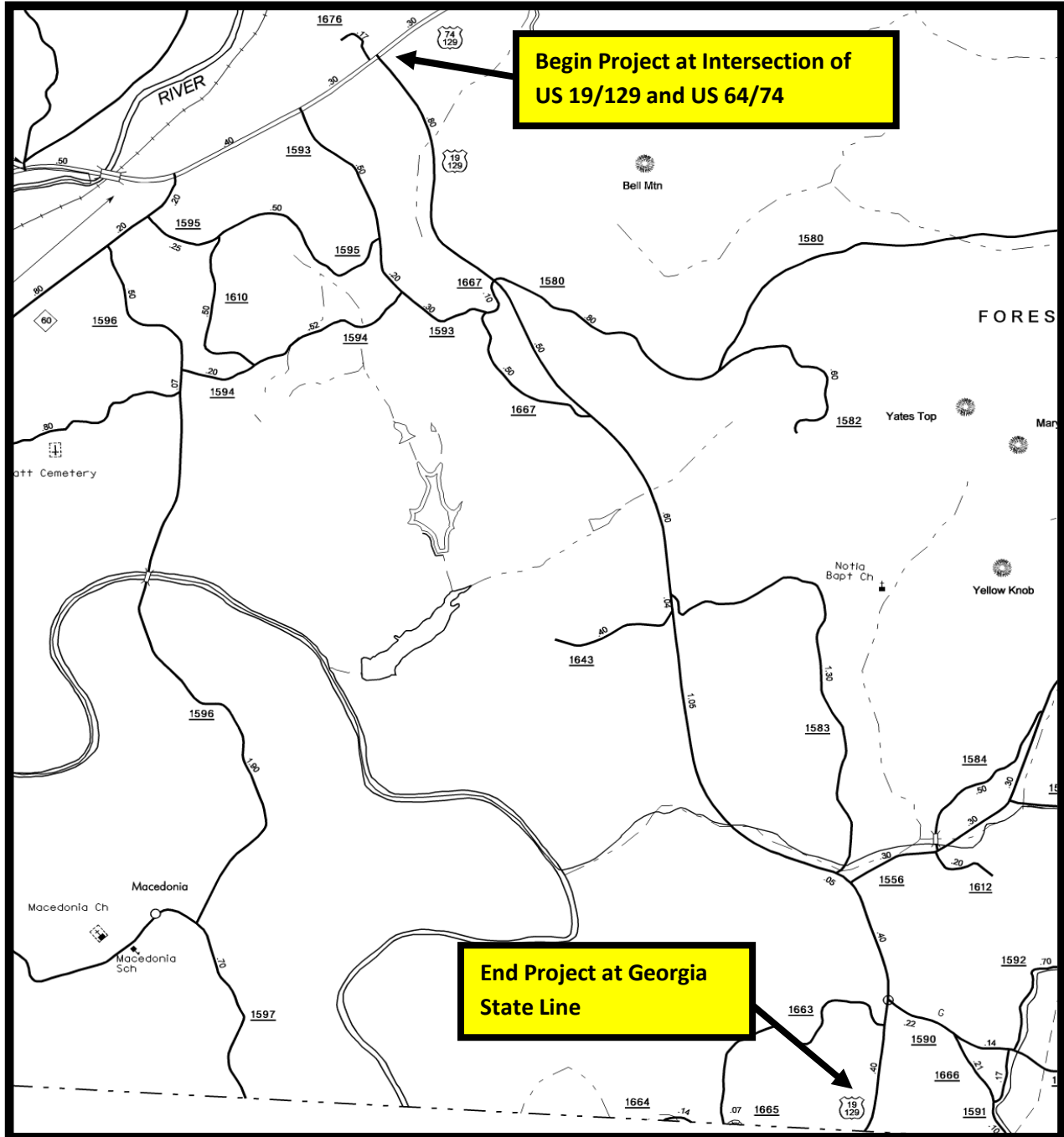
WBS Element #: 14.102011

Description: Sealing Existing PVMT Cracks and Joints

From: US 64/74

To: Georgia State Line

Length: 7.6 Lane Miles



VICINITY MAP #2

County: Cherokee County

Route: US 64/74

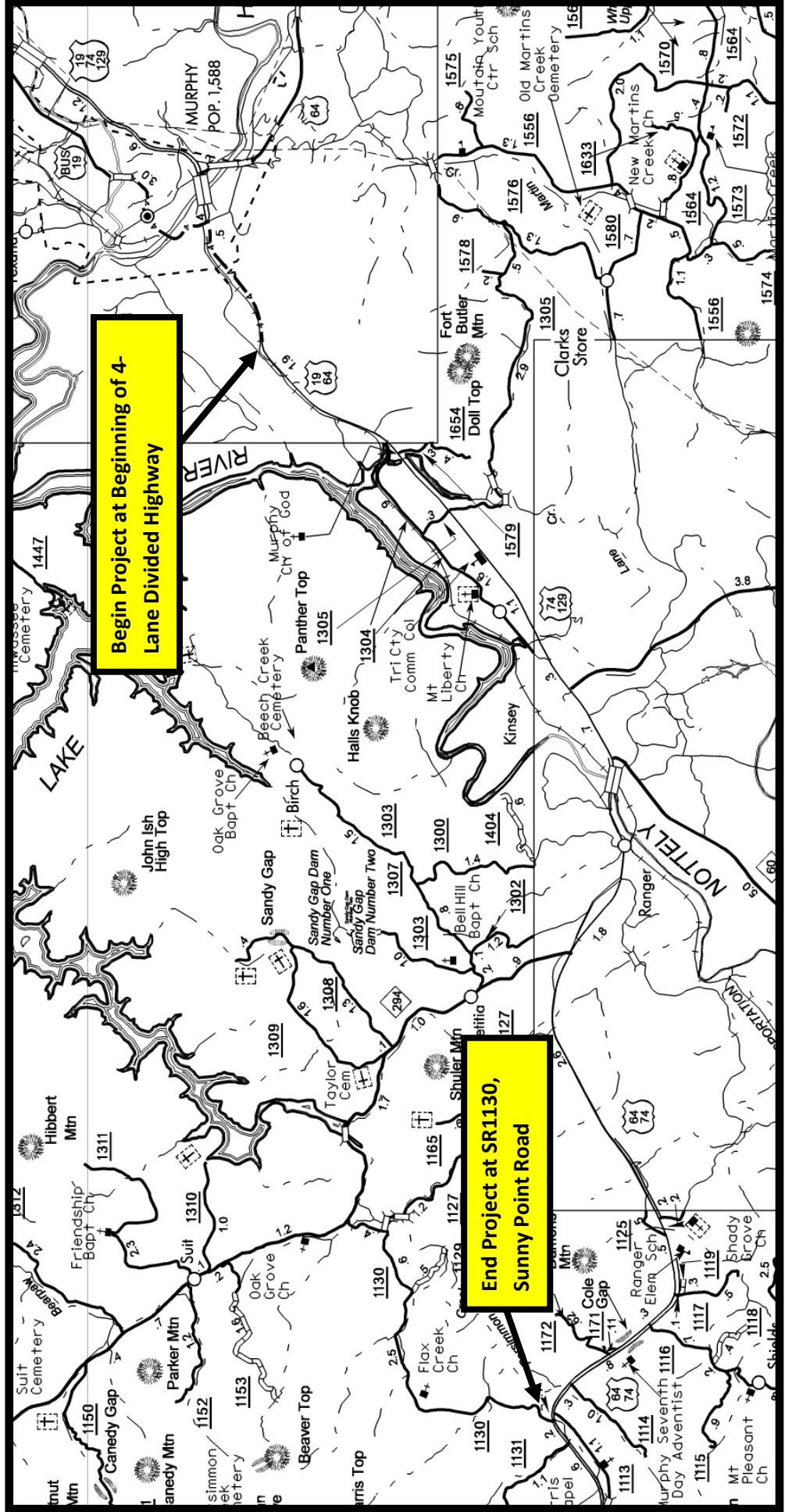
WBS Element #: 14.102011

Description: Sealing Existing Pvmnt Cracks and Joints

From: Begin 4-Lane Divided Highway

To: SR1130, Sunny Point Road

Length: 41.5 Lane Miles



VICINITY MAP #3

County: Graham County

Route: US 129

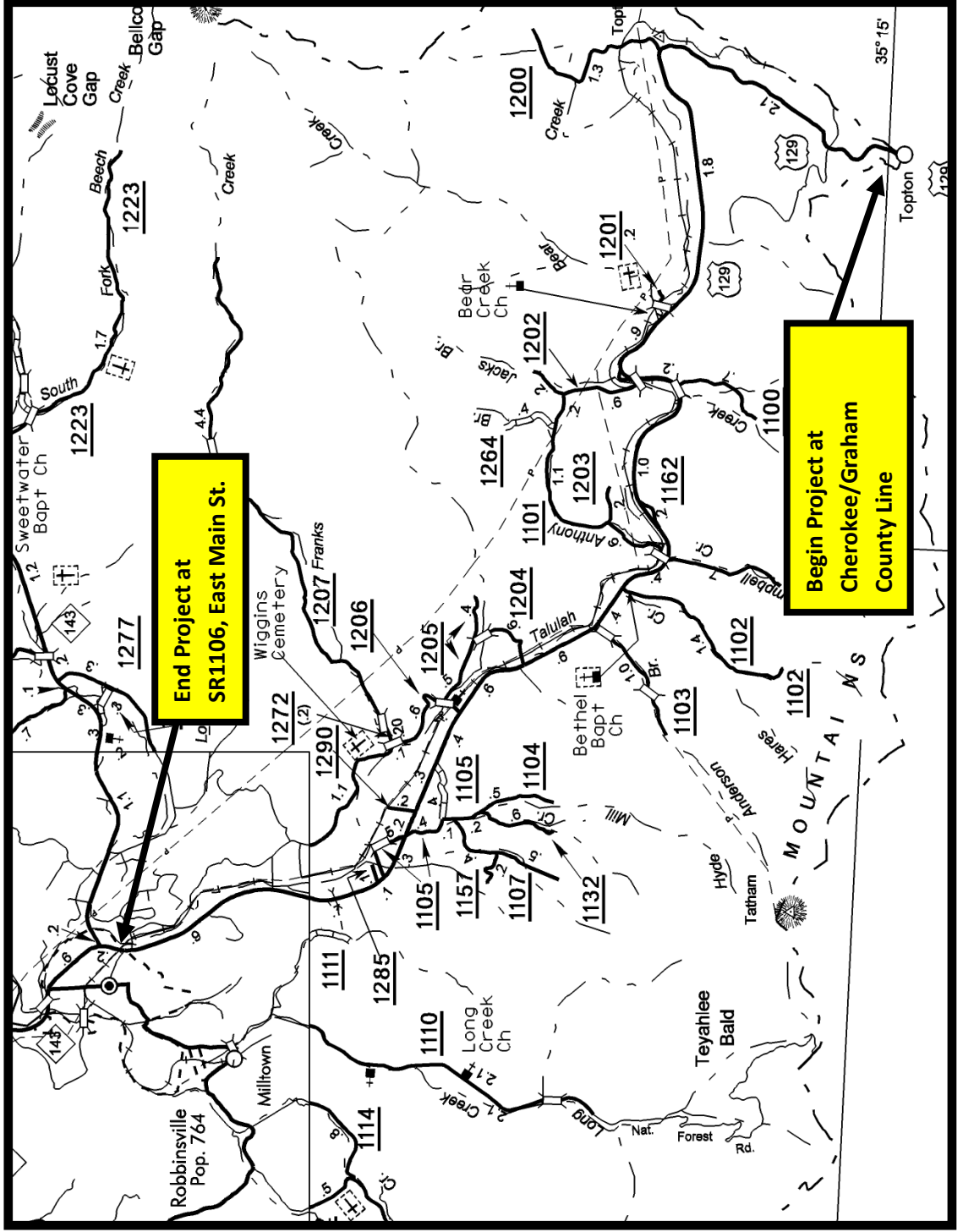
WBS Element #: 14.103811

Description: Sealing Existing Pvm Cracks and Joints

From: Cherokee County Line

To: SR1106, East Main St.

Length: 21.2 Lane Miles



Vicinity Map #4

County: Graham

Route: NC 143 (Cherohala Skyway)

WBS Element #: 14.103811

Description: Sealing Existing Pymt Cracks and Joints

From: NC 143 Business

To: Tennessee State Line

Length: 44.8 Miles

