

**This electronic collection of documents is provided  
for the convenience of the user  
and is Not a Certified Document –**

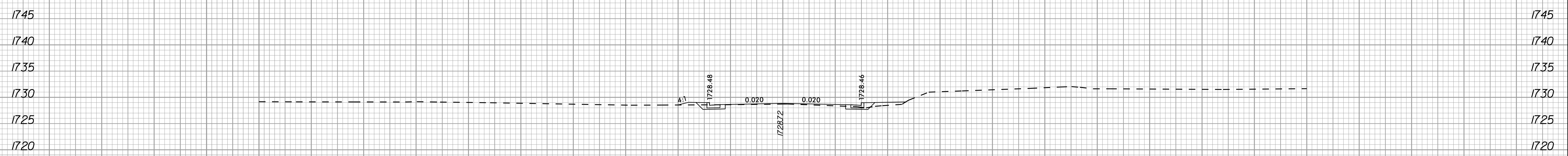
**The documents contained herein were originally issued  
and sealed by the individuals whose names and license  
numbers appear on each page, on the dates appearing  
with their signature on that page.**

**This file or an individual page  
shall not be considered a certified document.**

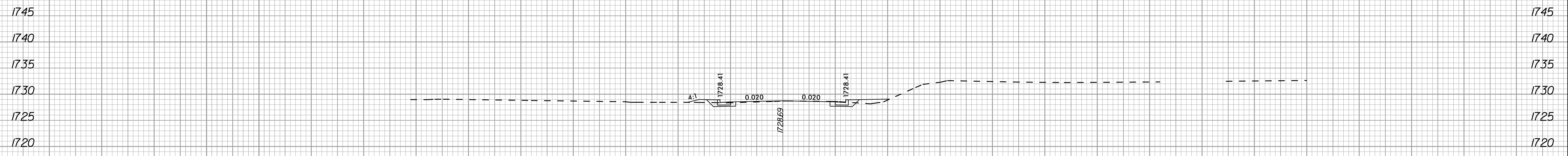
R-5843  
CROSS SECTION INDEX

- L- SR 1321 BRYSON WALK X-1 THRU X-3
- LI- SR 1336 DEPOT STREET/DEEP CREEK RD X-4 THRU X-10
- Y1- SR 1323 SLOPE STREET X-11 THRU X-13
- Y2- SR 1364 EVERETT STREET X-14 THRU X-20
- Y4- SR 1336 RAMSEUR STREET X-21
- Y5- SR 1336 RAMSEUR STREET X-22 THRU X-24

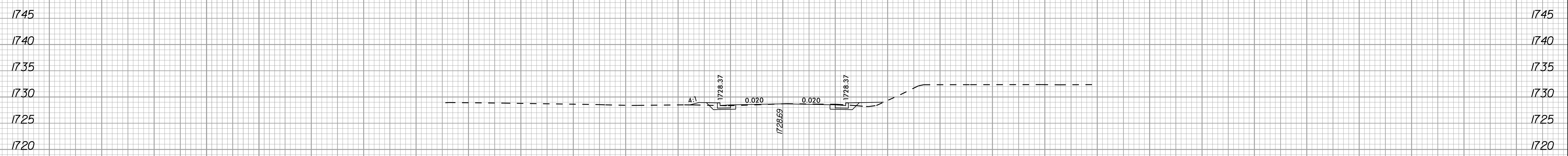
K:\PAL\_Roadway\01036387 - Div 14 (R-5843 Bryson InfrRoadway)\VSCR-5843.tbl\_xpl.dgn  
7/16/2019



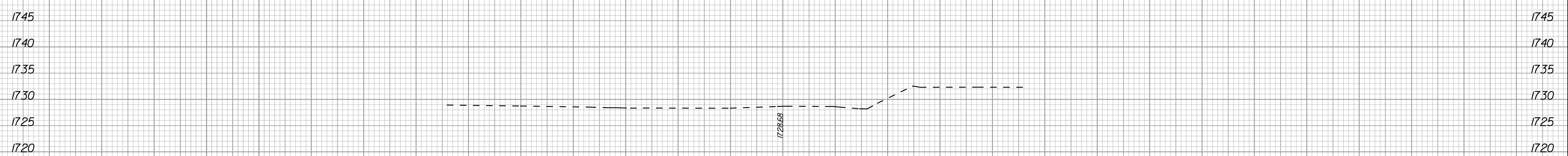
12 + 00.00



11 + 75.00



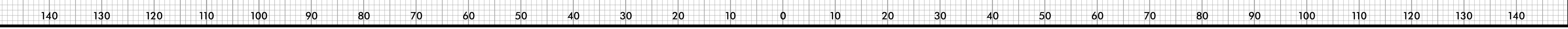
11 + 65.00

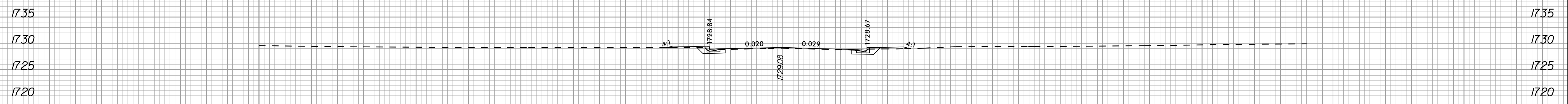


11 + 50.00

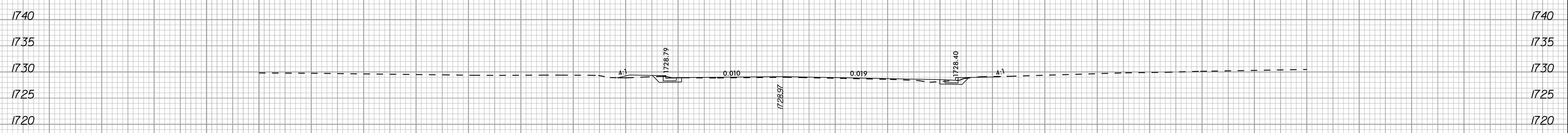
-L- SR 1321 BRYSON WALK

K:\PAL\_Roadway\01036387 - Div 14 (R-5843 Bryson Int)\Roadway\SSCR-5843.rdy\_xpl.dgn  
7/16/2009

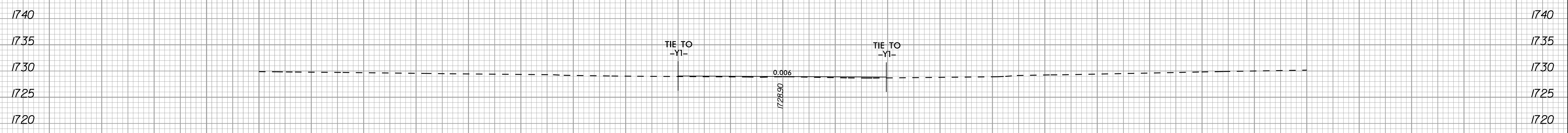




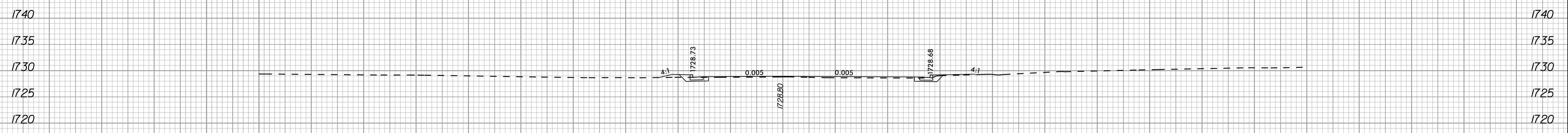
13 + 00.00



12 + 75.00



12 + 50.00

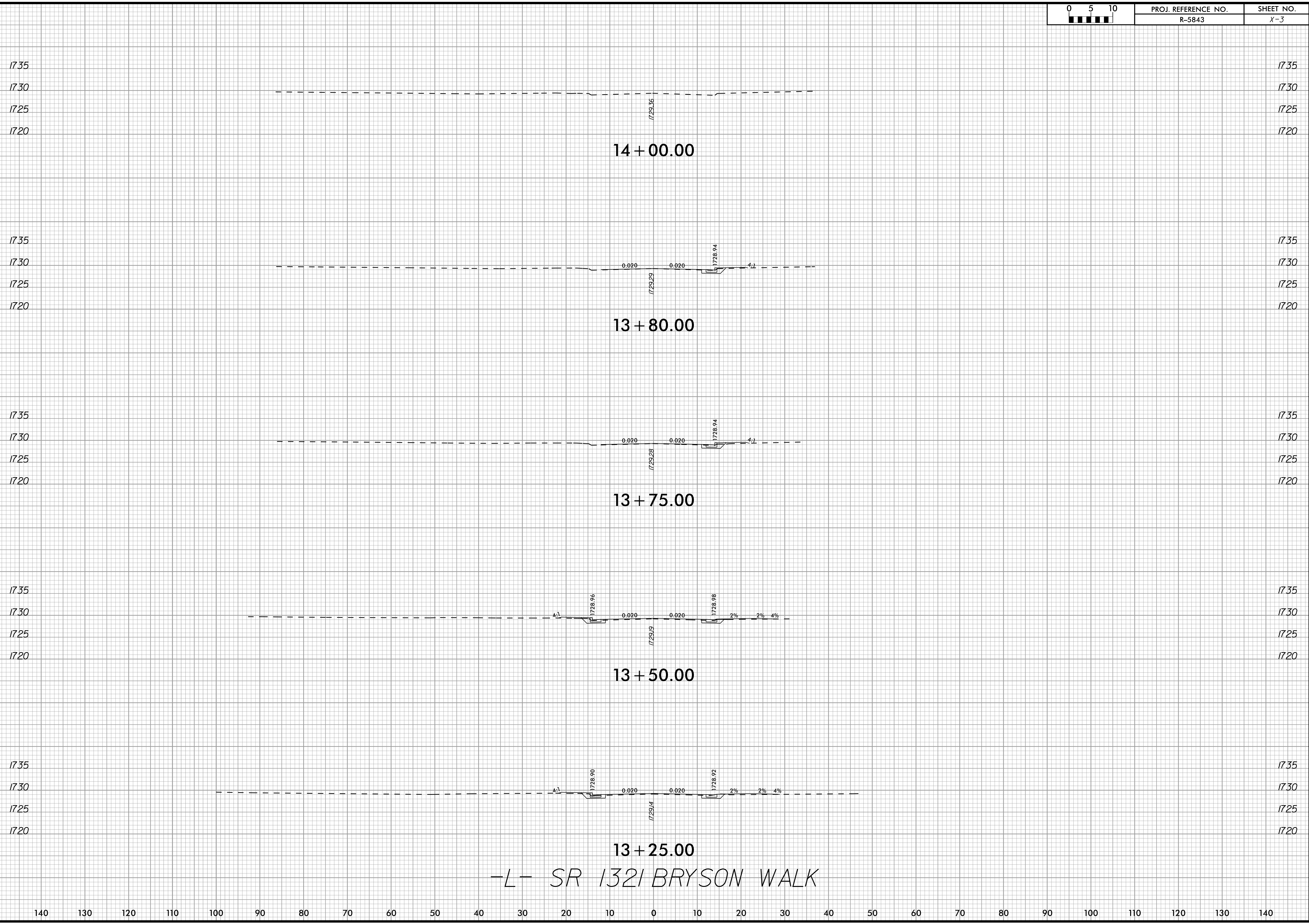


12 + 25.00

-L- SR 1321 BRYSON WALK

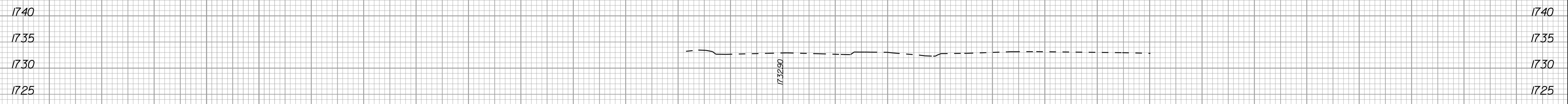
K:\PAL\_Roadway\01036387 - Div 14 (R-5843 Bryson Int)\Roadway\SSCR-5843.rdy\_xpl.dgn  
7/16/2019

140 130 120 110 100 90 80 70 60 50 40 30 20 10 0 10 20 30 40 50 60 70 80 90 100 110 120 130 140

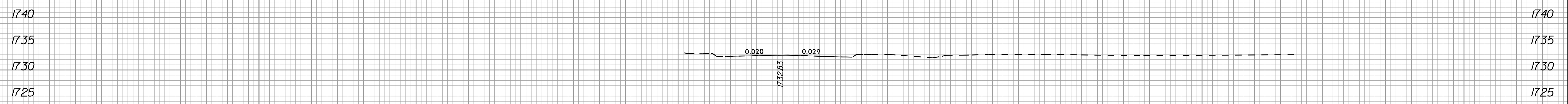


K:\PAL\_Roadway\01036387 - Div 14 (R-5843 Bryson Int)\Roadway\SSC\R-5843\_roy\_xpl.dgn  
 7/16/2009

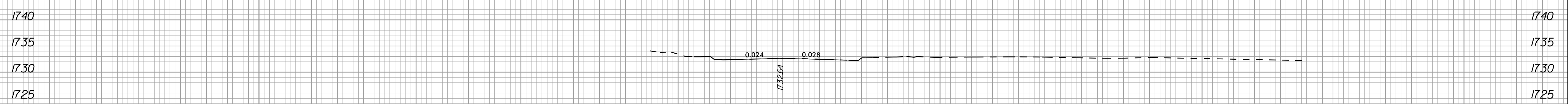
-L- SR 1321 BRYSON WALK



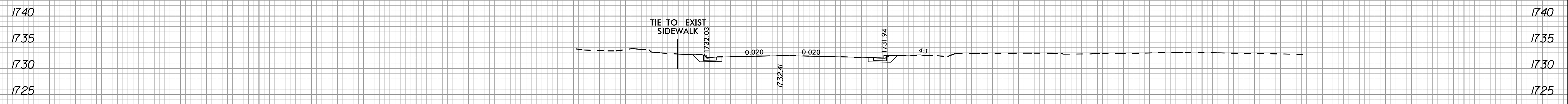
11+25.00



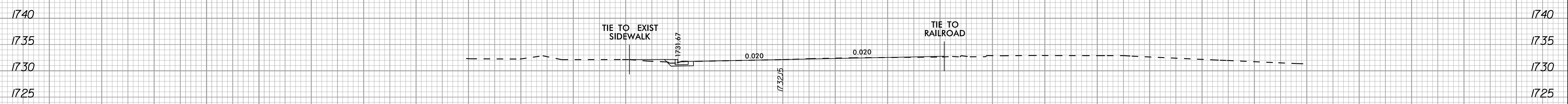
11+00.00



10+75.00



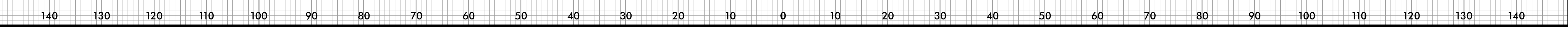
10+50.00

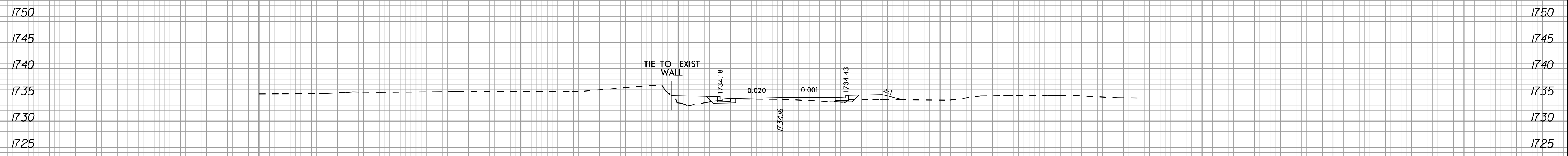


10+25.00

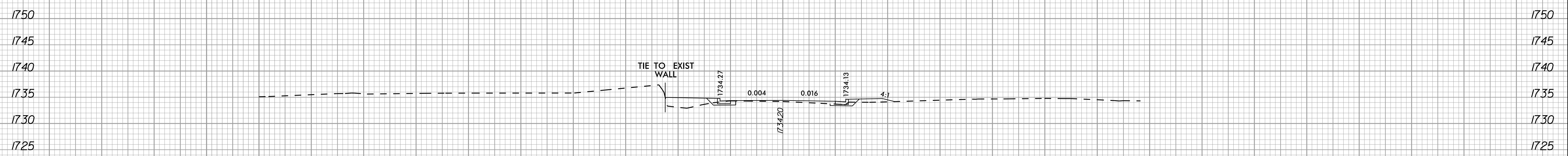
-LI- SR 1336 DEPOT STREET / DEEP CREEK RD

K:\PAL\_Roadway\01036387 - Div 14 (R-5843 Bryson Int)\Roadway\SSCR-5843.rov.apl.LLdgn 7/16/2019

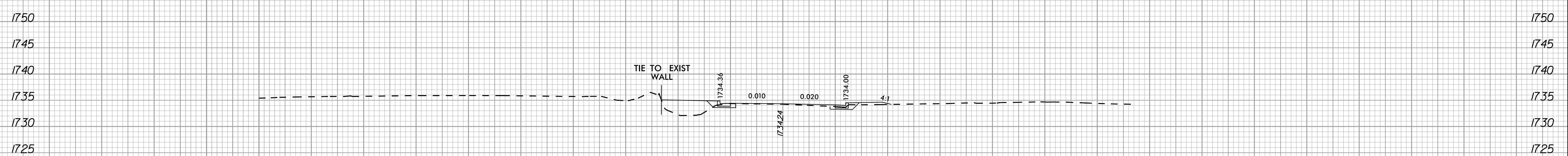




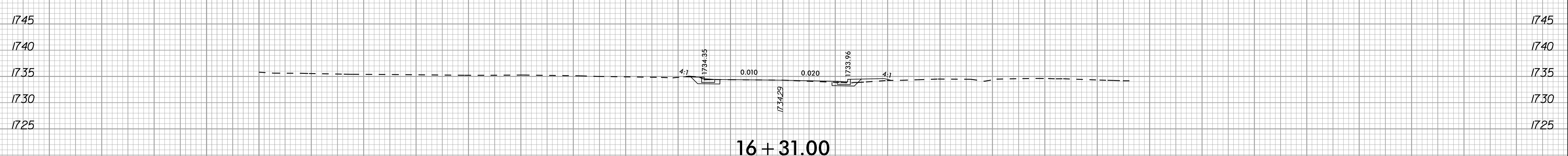
17 + 00.00



16 + 75.00



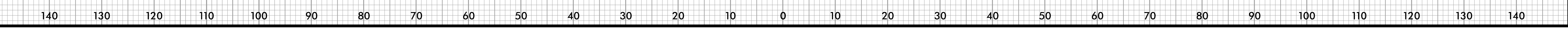
16 + 50.00

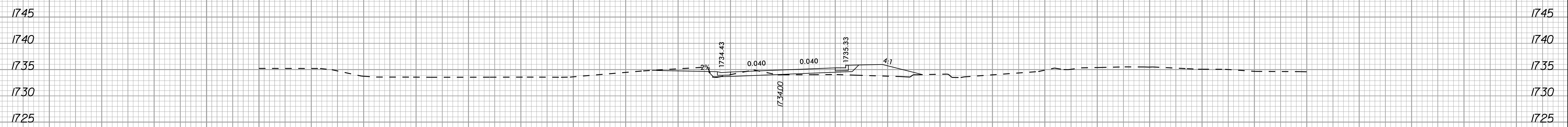


16 + 31.00

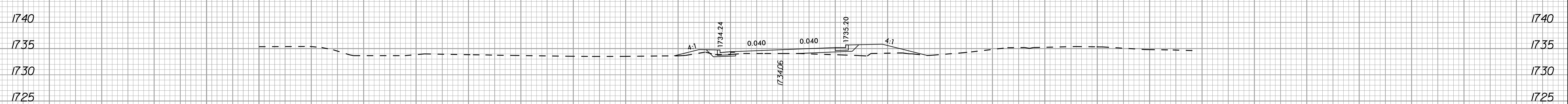
-LI- SR 1336 DEPOT STREET / DEEP CREEK RD

K:\PAL\_Roadway\01036387 - Div 14 (R-5843 Bryson Int)\Roadway\SSCR-5843.rdy\_xpl\_LL.dgn  
7/16/2009

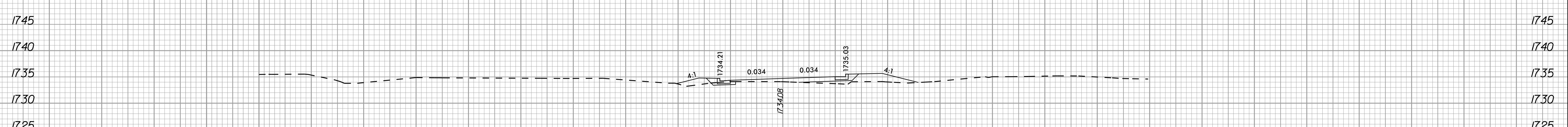




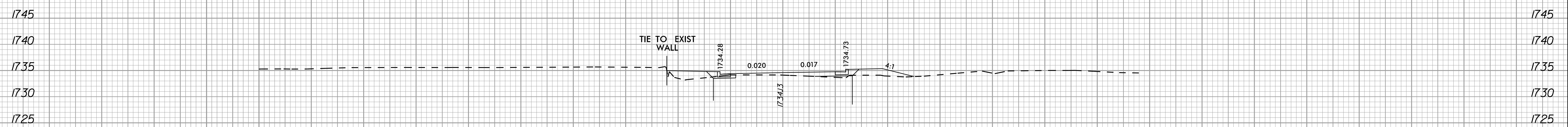
18 + 00.00



17 + 75.00



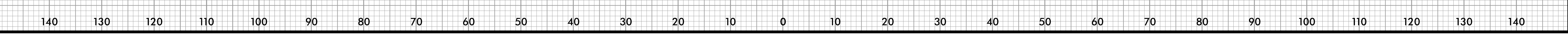
17 + 50.00



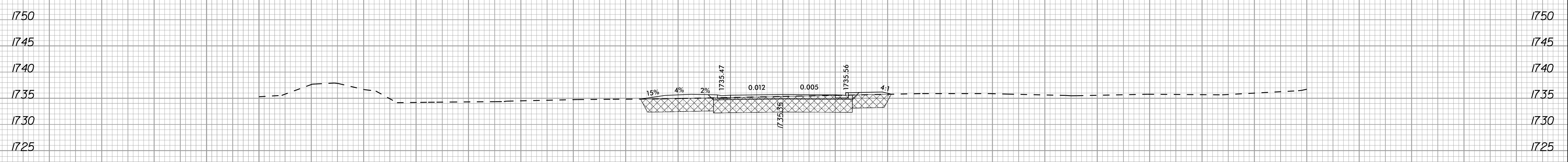
17 + 25.00

-LI- SR 1336 DEPOT STREET / DEEP CREEK RD

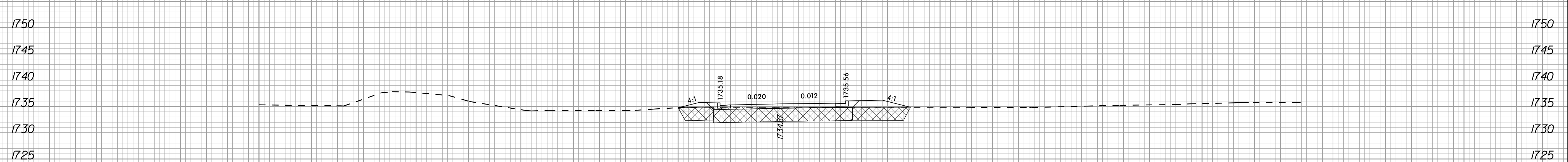
K:\PAL\_Roadway\01036387 - Div 14 (R-5843 Bryson Int)\Roadway\SSCR-5843\_roy\_xpl\_LL.dgn  
7/16/2019



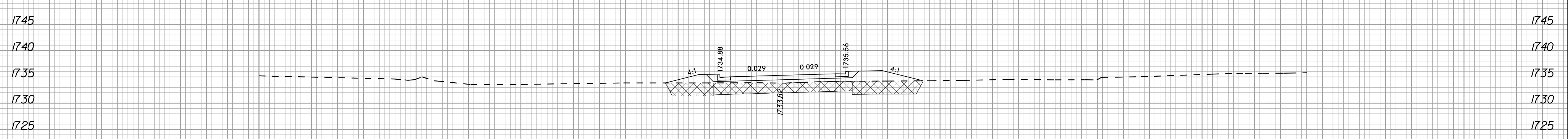




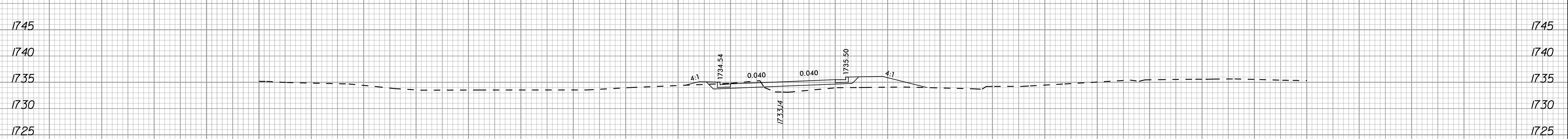
19 + 00.00



18 + 75.00



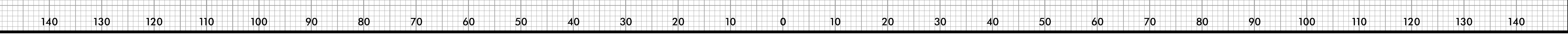
18 + 50.00

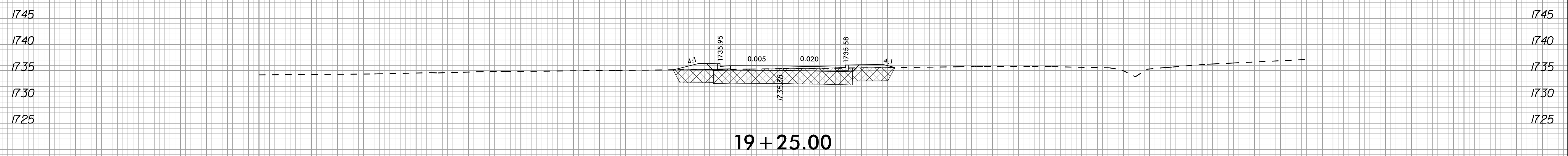
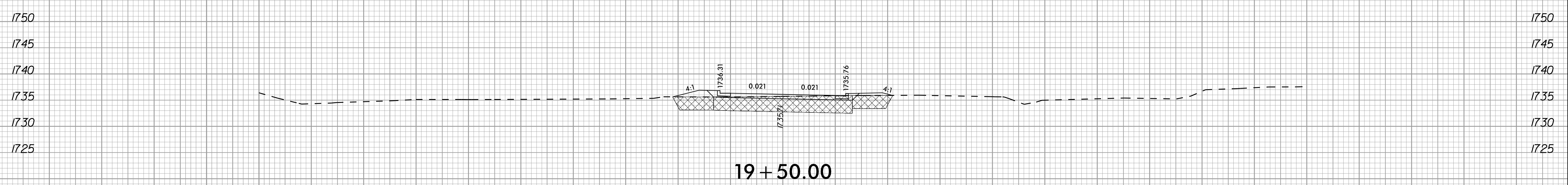
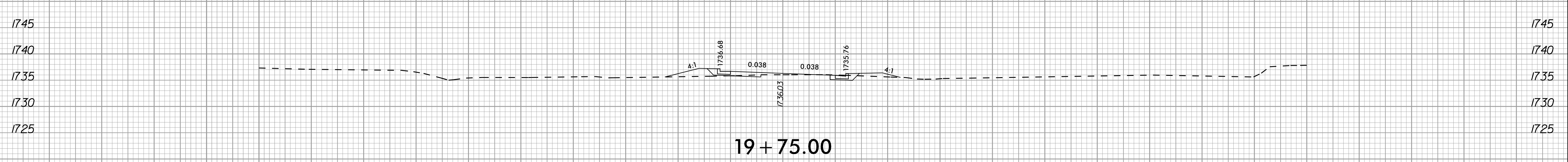
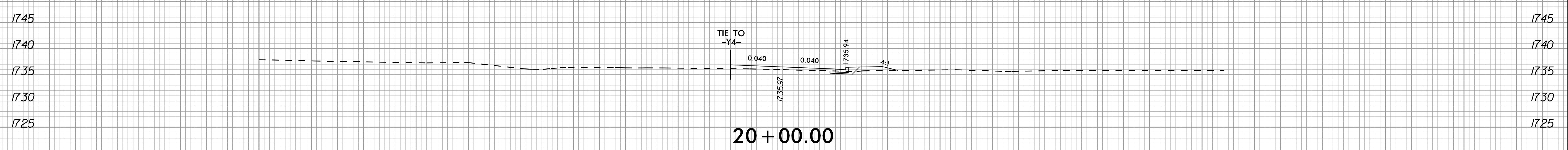


18 + 25.00

-LI- SR 1336 DEPOT STREET / DEEP CREEK RD

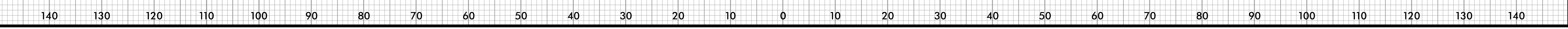
K:\PAL\_Roadway\01036387 - Div 14 (R-5843 Bryson Int)\Roadway\SSCR-5843.roj\_xpl\_LL.dgn  
7/16/2019

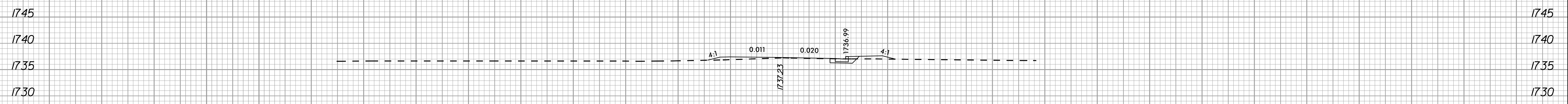




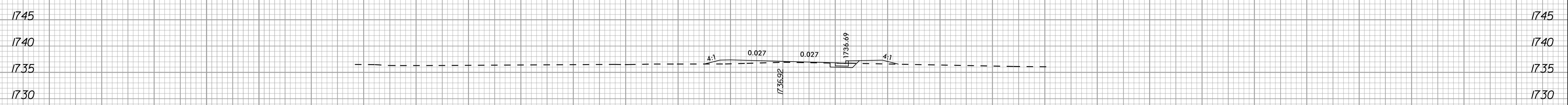
-LI- SR 1336 DEPOT STREET / DEEP CREEK RD

K:\PAL\_Roadway\01036387 - Div 14 (R-5843 Bryson Int)\Roadway\SSCR-5843.rdy\_xpl\_LL.dgn  
7/16/2009

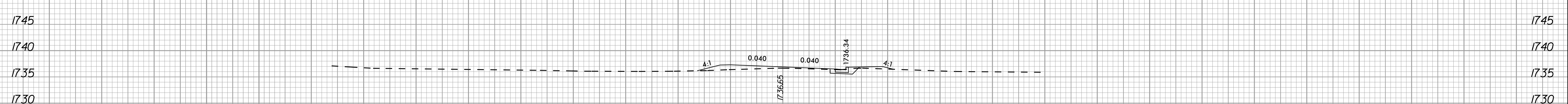




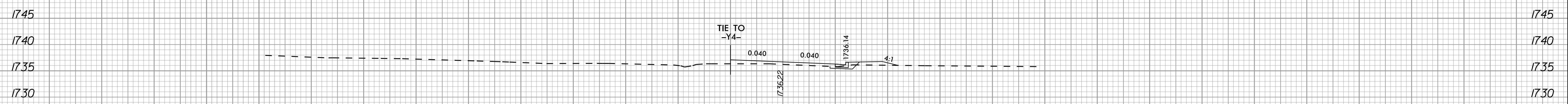
21 + 00.00



20 + 75.00



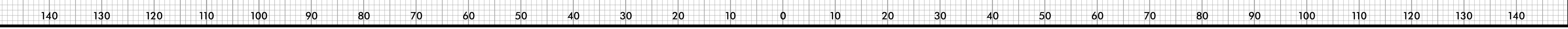
20 + 50.00

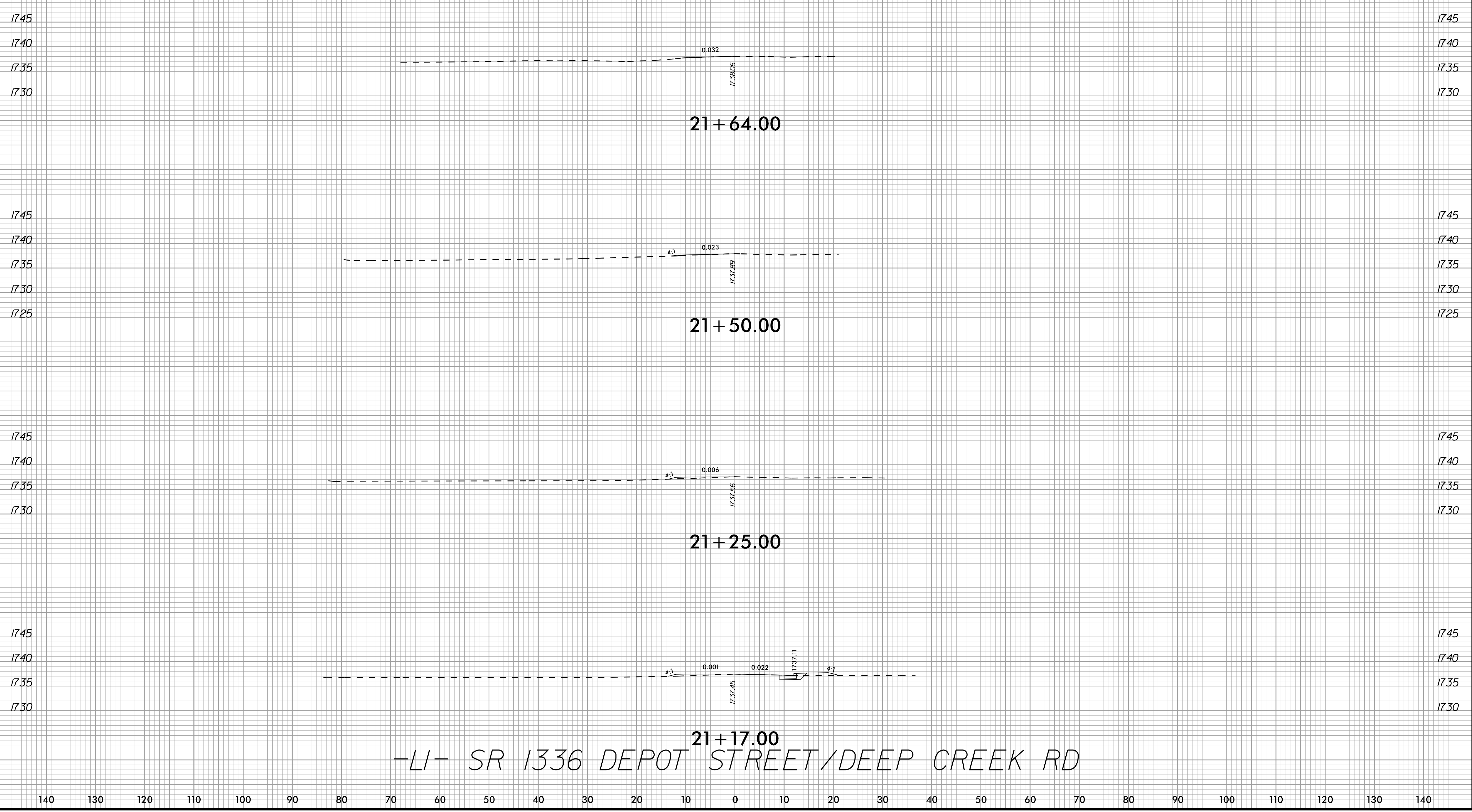


20 + 25.00

-LI- SR 1336 DEPOT STREET / DEEP CREEK RD

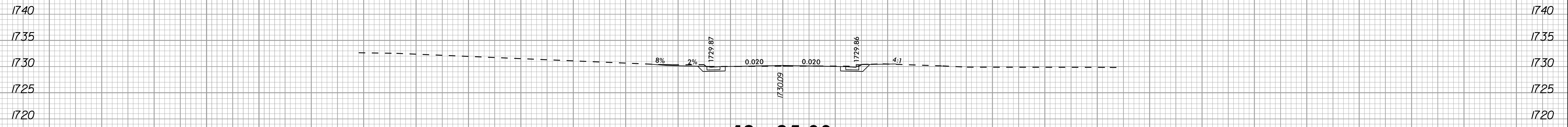
K:\PAL\_Roadway\01036387 - Div 14 (R-5843 Bryson Int)\Roadway\SSCR-5843.roy\_xpl\_LL.dgn  
7/16/2009



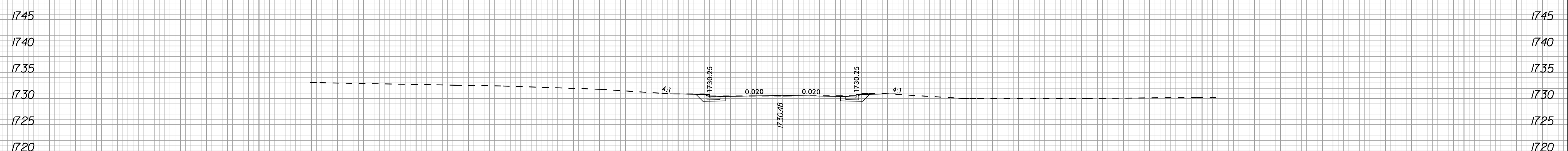


-LI- SR 1336 DEPOT STREET / DEEP CREEK RD

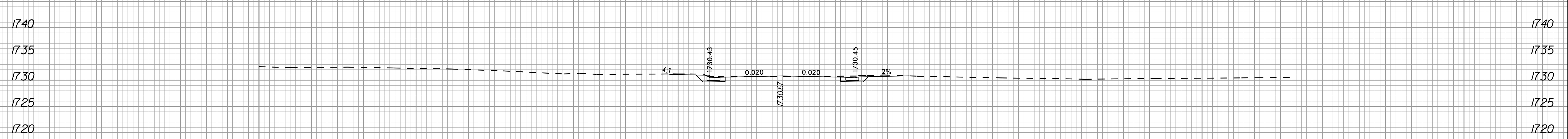
K:\PAL\_Roadway\01036387 - Div 14 (R-5843 Bryson Int)\Roadway\SSCR-5843.roj\_xpl\_LL.dgn 7/16/2009



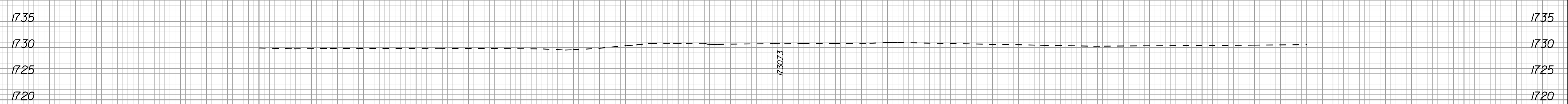
12 + 25.00



12 + 00.00



11 + 81.00

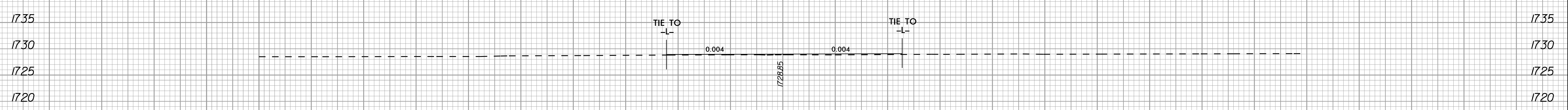


11 + 75.00

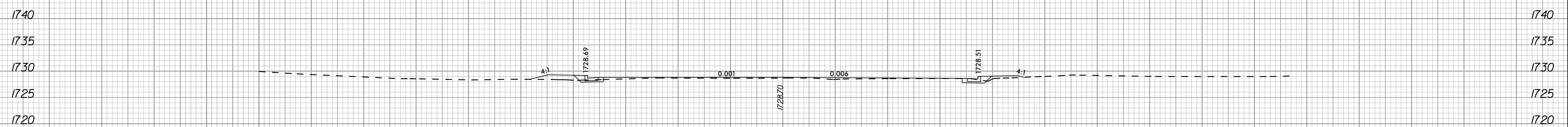
-YI- SR 1323 SLOPE STREET

K:\PAL\_Roadway\01036387 - Div 14 (R-5843 Bryson Int)\Roadway\SSC\R-5843\_roy\_xpl\_YI.dgn  
7/16/2009

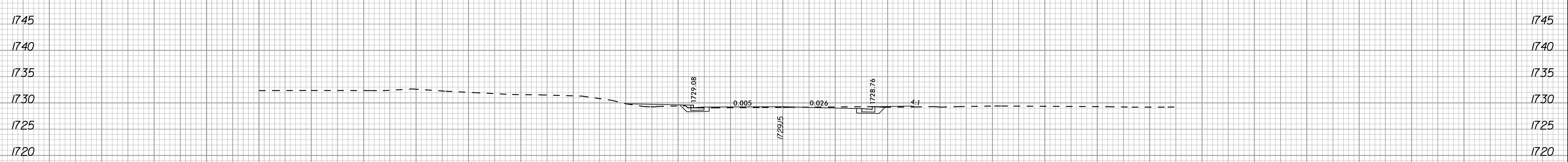
140 130 120 110 100 90 80 70 60 50 40 30 20 10 0 10 20 30 40 50 60 70 80 90 100 110 120 130 140



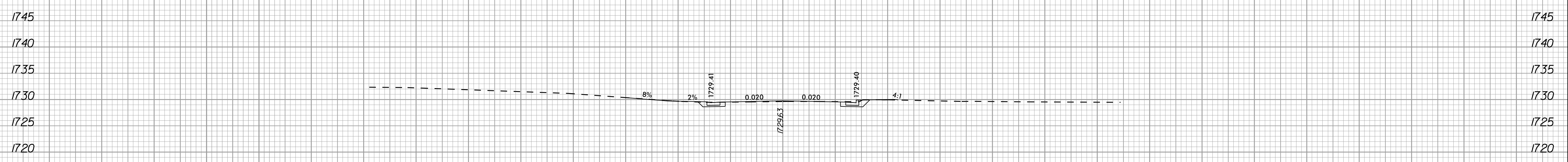
13 + 25.00



13 + 00.00



12 + 75.00



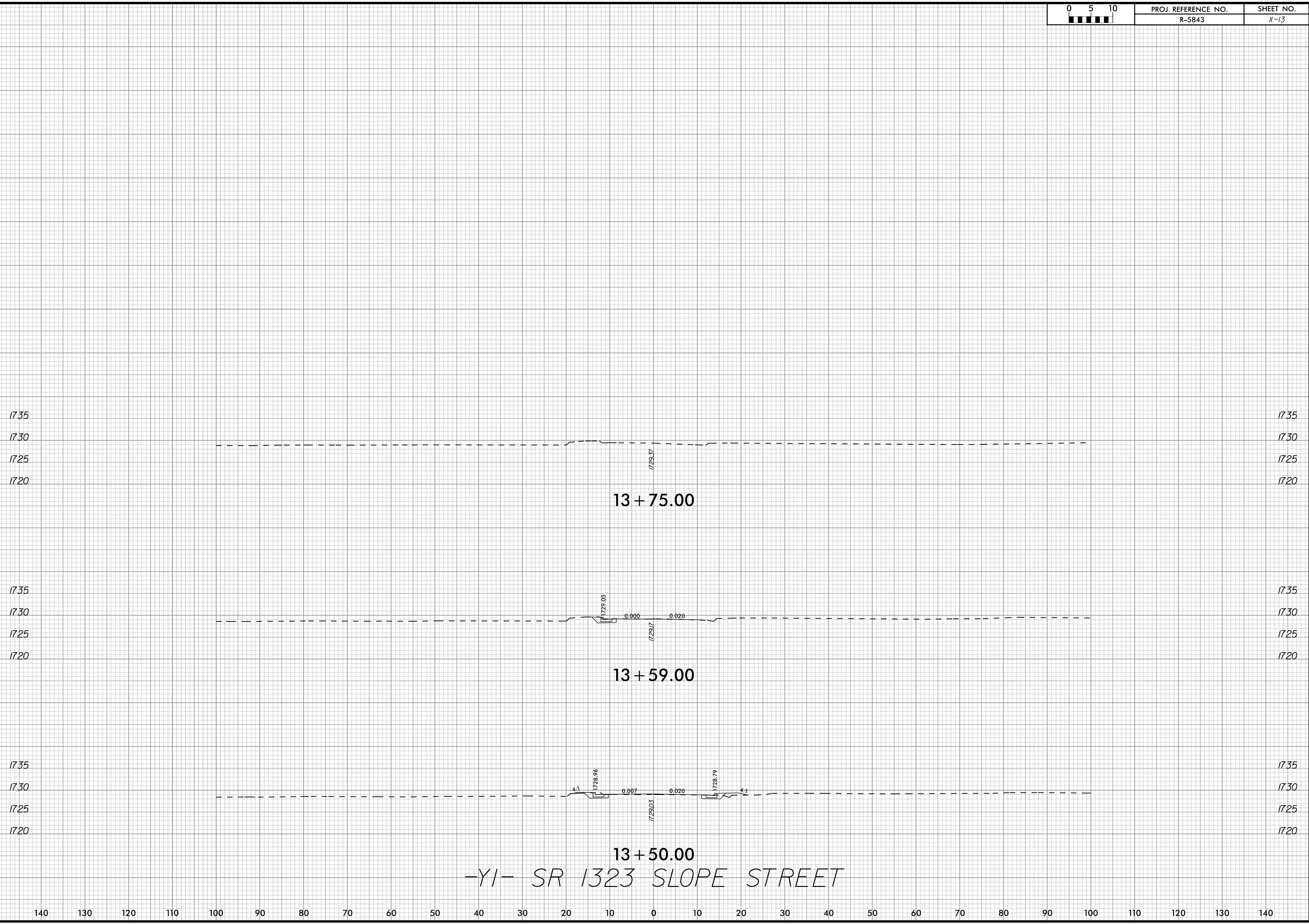
12 + 50.00

-YI- SR 1323 SLOPE STREET

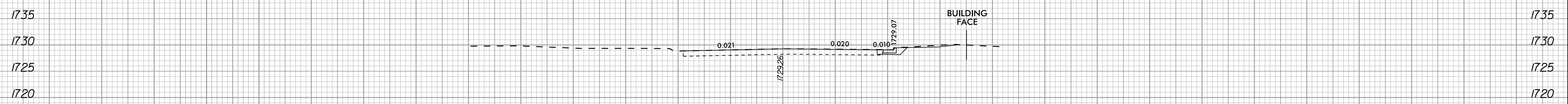
K:\PAL\_Roadway\01036387 - Div 14 (R-5843 Bryson Int)\Roadway\SSCR-5843 roadway\YI.dgn  
7/16/2009

140 130 120 110 100 90 80 70 60 50 40 30 20 10 0 10 20 30 40 50 60 70 80 90 100 110 120 130 140

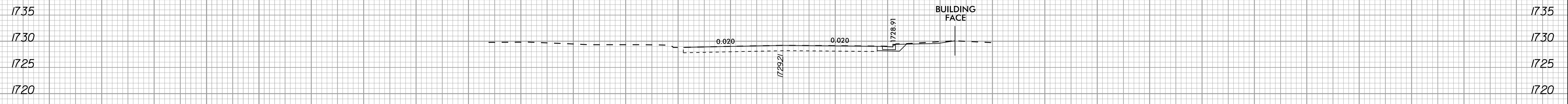
K:\PAL\_Roadway\01036387 - Div 14 (R-5843 Bryson Int)\Roadway\SSCR-5843\_rdy\_xpl\_Y1.dgn  
7/16/2019



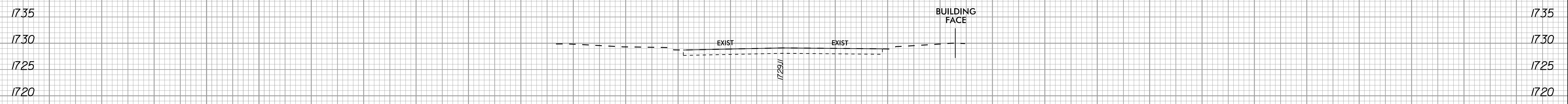
-YI- SR 1323 SLOPE STREET



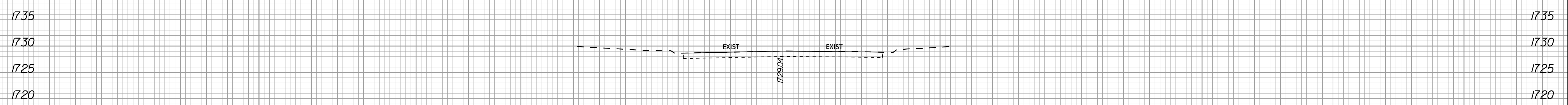
11 + 30.00



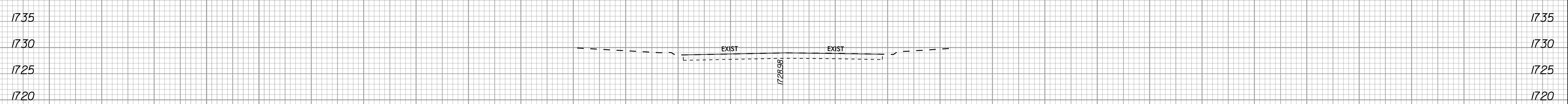
11 + 27.90



11 + 20.00



11 + 10.00



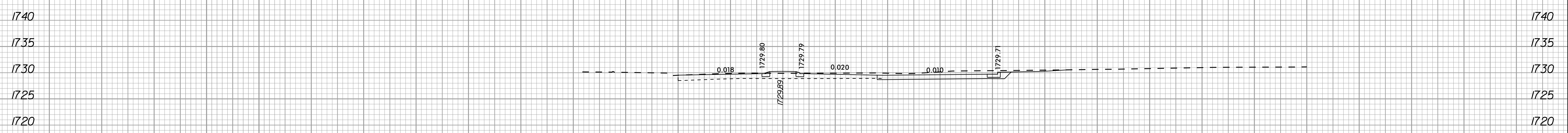
11 + 00.00

-Y2- SR 1364 EVERETT STREET

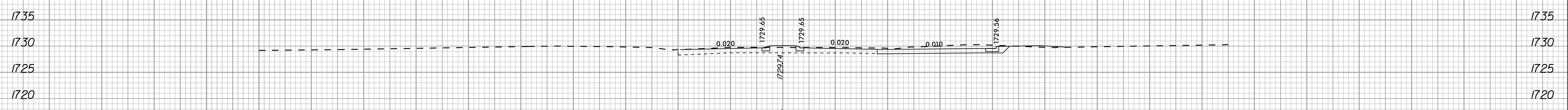
K:\PAL\_Roadway\01036387 - Div 14 (R-5843 Bryson In)\Roadway\SSC\R-5843\_roy\_xpl\_Y2.dgn 7/16/2019

140 130 120 110 100 90 80 70 60 50 40 30 20 10 0 10 20 30 40 50 60 70 80 90 100 110 120 130 140

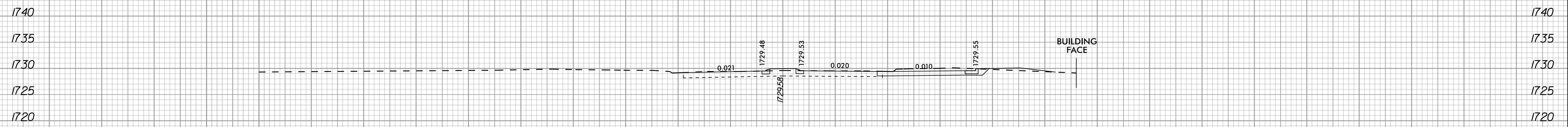




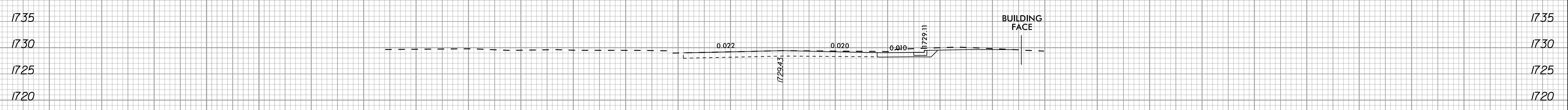
11+70.00



11+60.00



11+50.00

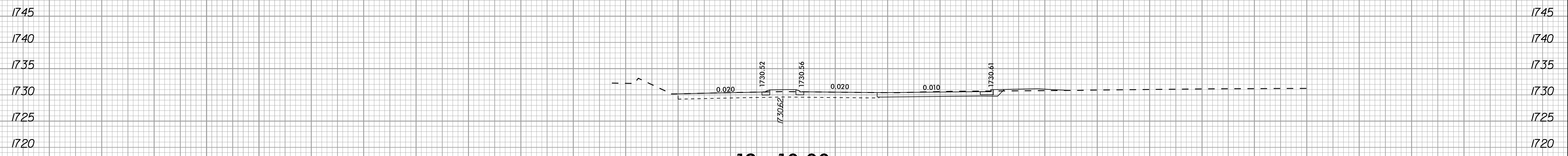


11+40.00

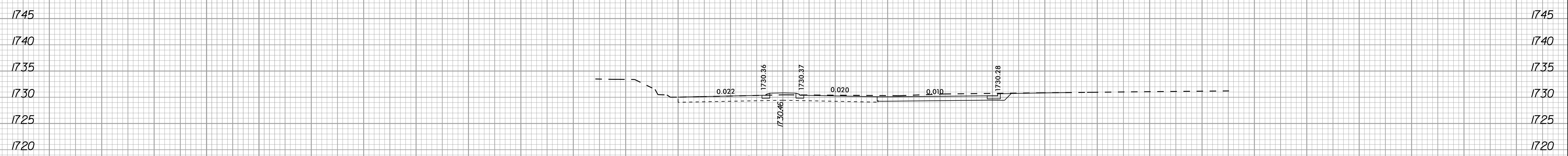
-Y2- SR 1364 EVERETT STREET

K:\PAL\_Roadway\01036387 - Div 14 (R-5843 Bryson Int)\Roadway\SSCR-5843.rdy\_xpl\_Y2.dgn  
7/16/2019

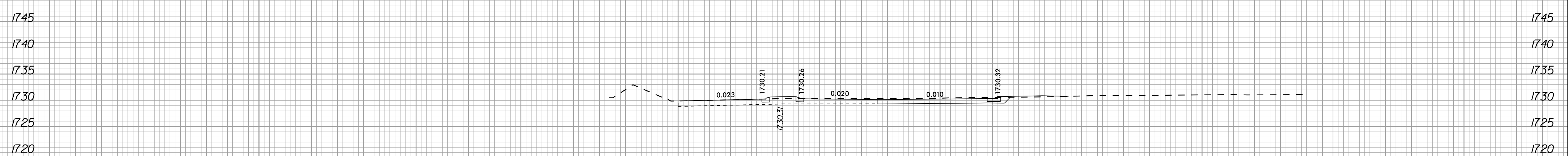
140 130 120 110 100 90 80 70 60 50 40 30 20 10 0 10 20 30 40 50 60 70 80 90 100 110 120 130 140



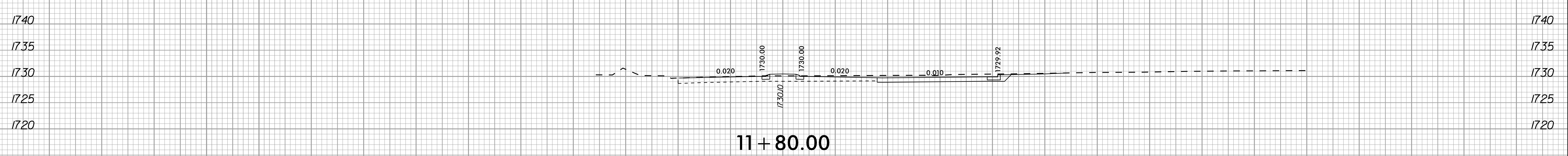
12 + 10.00



12 + 00.00



11 + 90.00

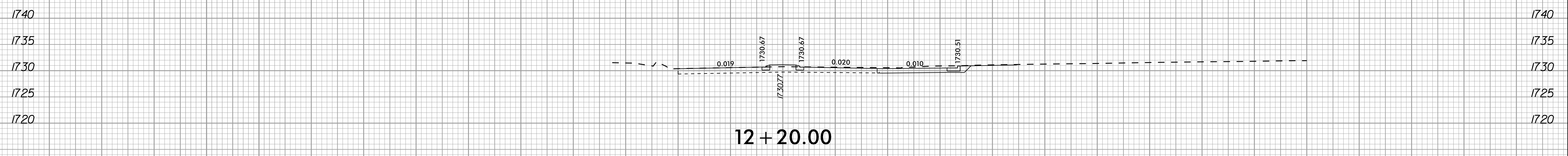
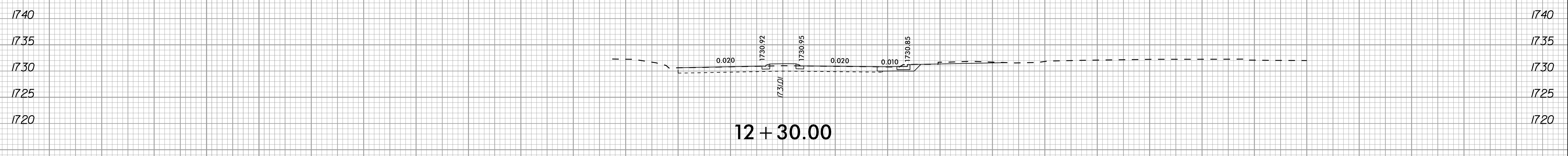
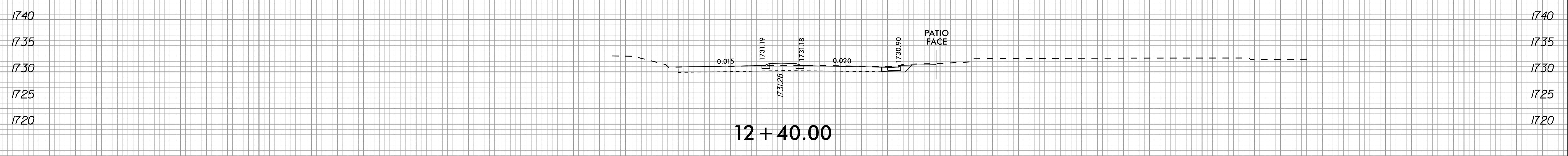
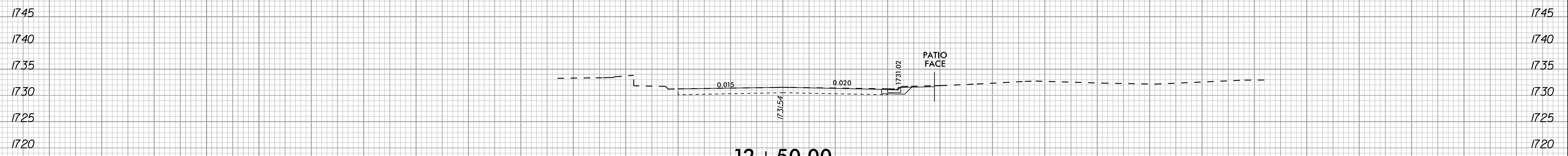


11 + 80.00

-Y2- SR 1364 EVERETT STREET

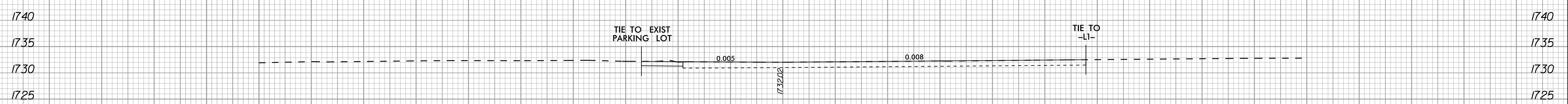
K:\PAL\_Roadway\01036387 - Div 14 (R-5843 Bryson Int)\Roadway\SSCR-5843 roadway\_Y2.dgn  
7/16/2019

140 130 120 110 100 90 80 70 60 50 40 30 20 10 0 10 20 30 40 50 60 70 80 90 100 110 120 130 140

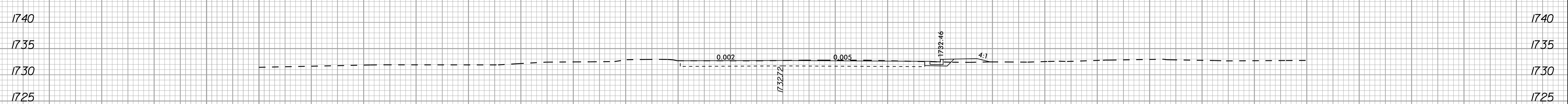


-Y2- SR 1364 EVERETT STREET

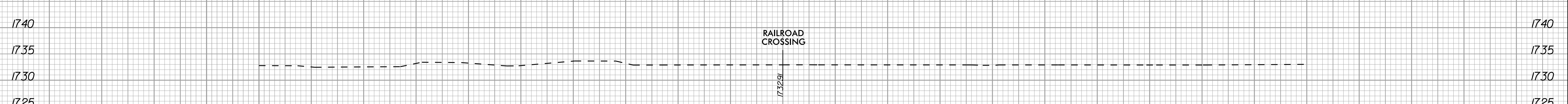
K:\PAL\_Roadway\01036387 - Div 14 (R-5843 Bryson Int)\Roadway\SSCR-5843 roy\_xpl\_Y2.dgn  
 7/16/2019



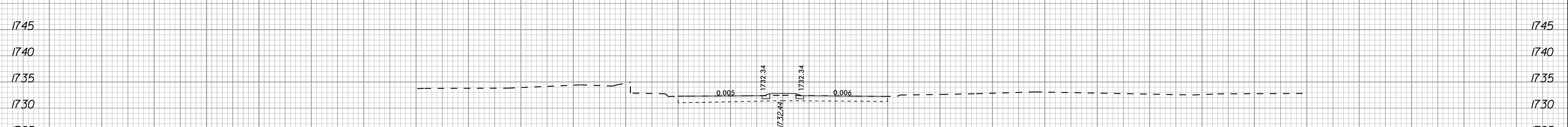
13 + 50.00



13 + 25.00



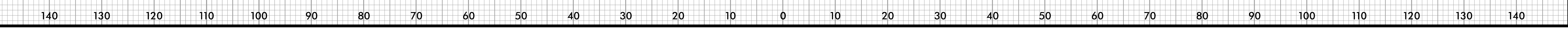
13 + 00.00

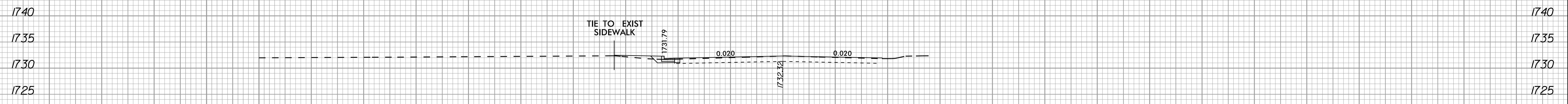


12 + 75.00

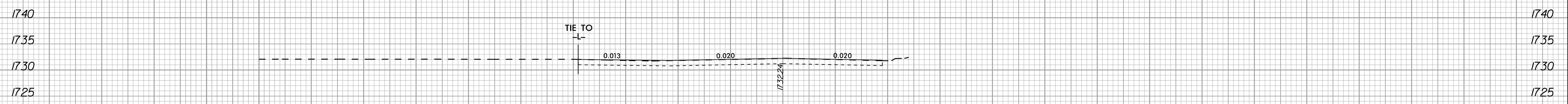
-Y2- SR 1364 EVERETT STREET

K:\PAL\_Roadway\01036387 - Div 14 (R-5843 Bryson Int)\Roadway\SSC\R-5843 roy\_xpl\_Y2.dgn 7/16/2019

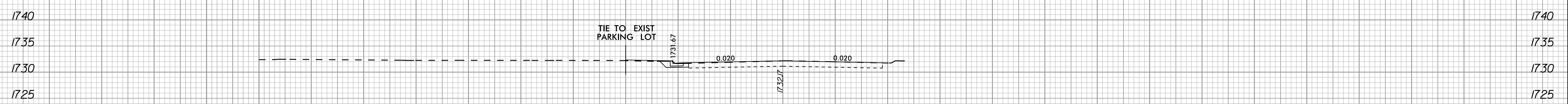




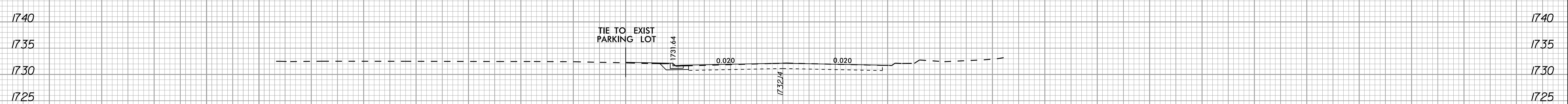
14 + 75.00



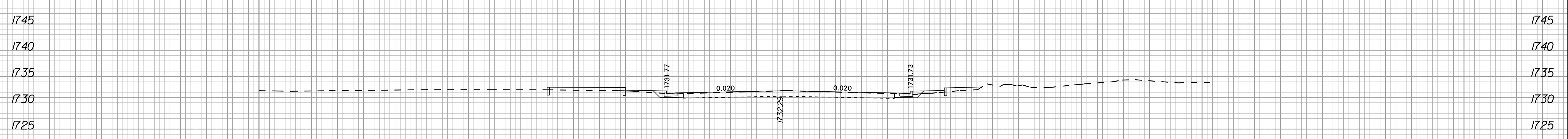
14 + 50.00



14 + 25.00



14 + 00.00

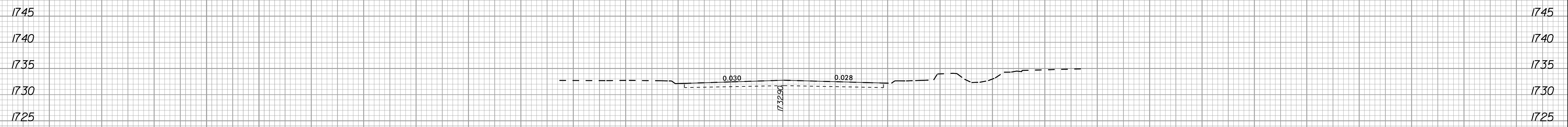


13 + 75.00

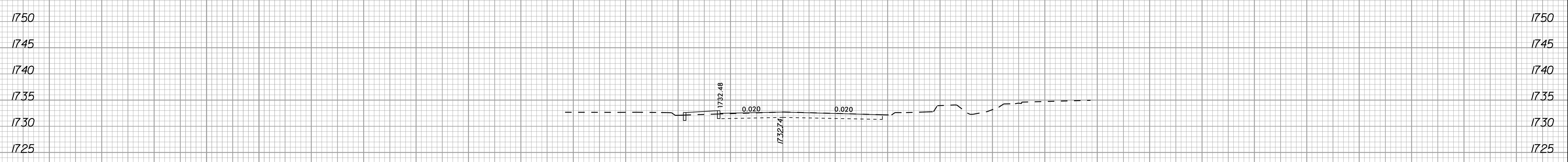
-Y2- SR 1364 EVERETT STREET

K:\PAL\_Roadway\01036387 - Div 14 (R-5843 Bryson Int)\Roadway\SSCR-5843 roadway.plt\_2.dgn  
7/16/2019

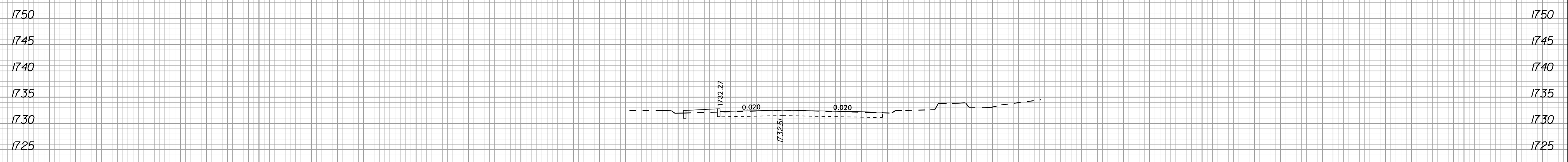
140 130 120 110 100 90 80 70 60 50 40 30 20 10 0 10 20 30 40 50 60 70 80 90 100 110 120 130 140



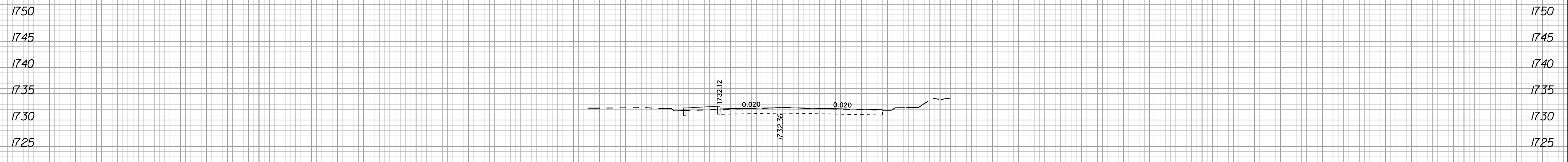
15 + 65.00



15 + 50.00



15 + 25.00

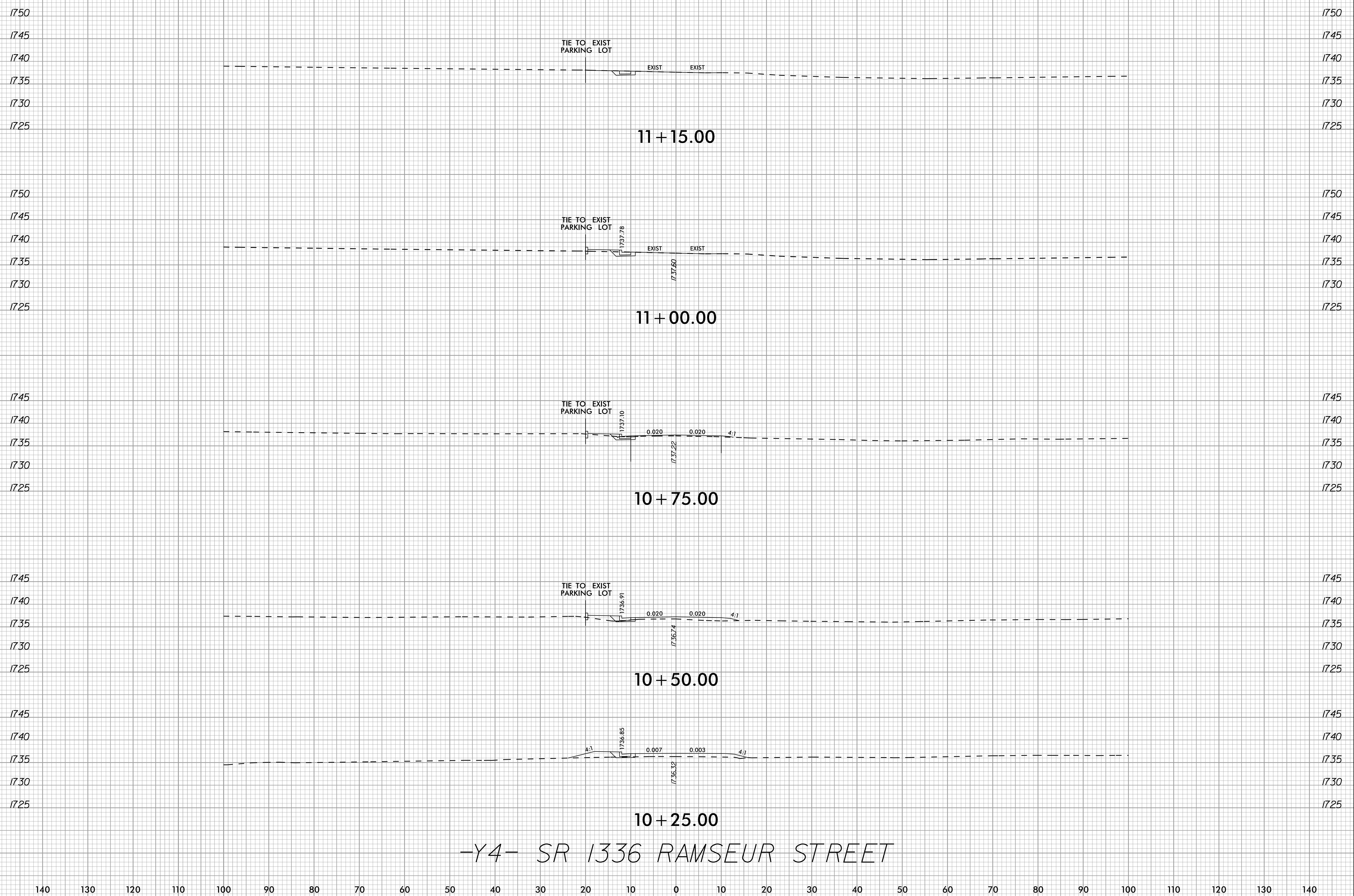


15 + 00.00

-Y2- SR 1364 EVERETT STREET

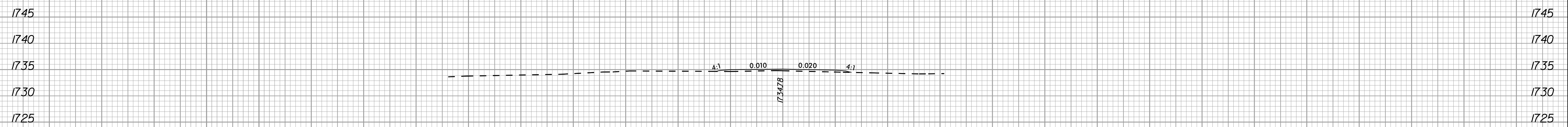
K:\PAL\_Roadway\01036387 - Div 14 (R-5843 Bryson Int)\Roadway\SSC\R-5843\_rdy\_xpl\_Y2.dgn  
7/16/2019

140 130 120 110 100 90 80 70 60 50 40 30 20 10 0 10 20 30 40 50 60 70 80 90 100 110 120 130 140

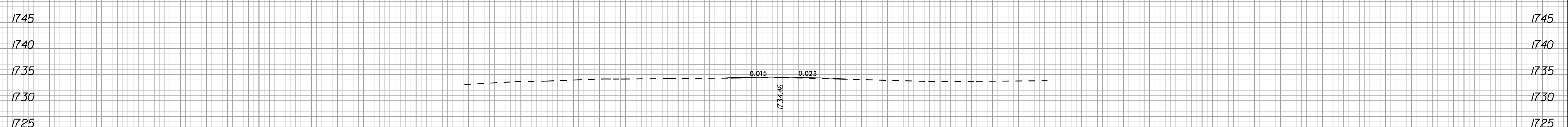


-Y4- SR 1336 RAMSEUR STREET

K:\PAL\_Roadway\01036387 - Div 14 (R-5843 Bryson Int)\Roadway\SSCR-5843.rdy\_xpl\_Y4.dgn 7/16/2019



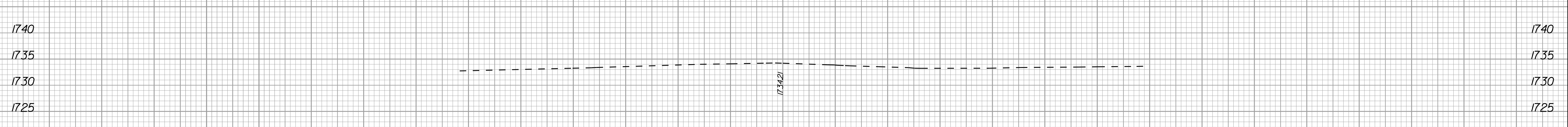
11+00.00



10+75.00



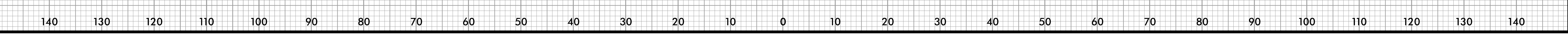
10+66.00



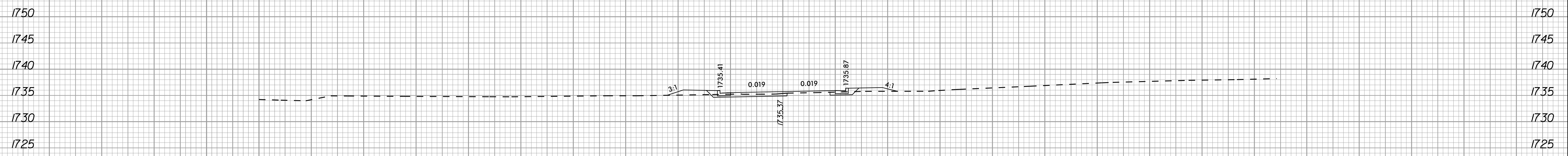
10+50.00

-Y5- SR 1336 RAMSEUR STREET

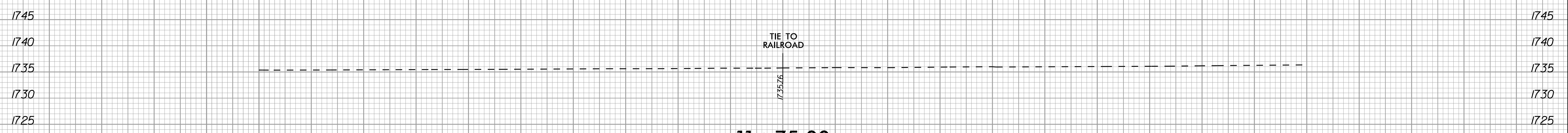
K:\PAL\_Roadway\01036387 - Div 14 (R-5843 Bryson Int)\Roadway\SSC\R-5843\_rdy\_xpl\_Y5.dgn  
7/16/2019



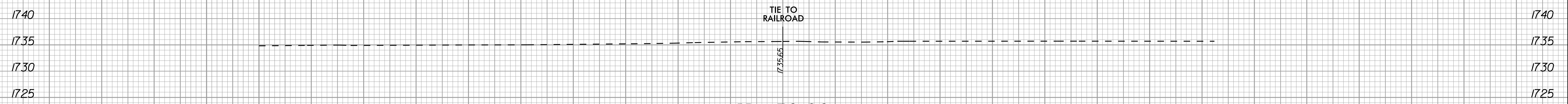




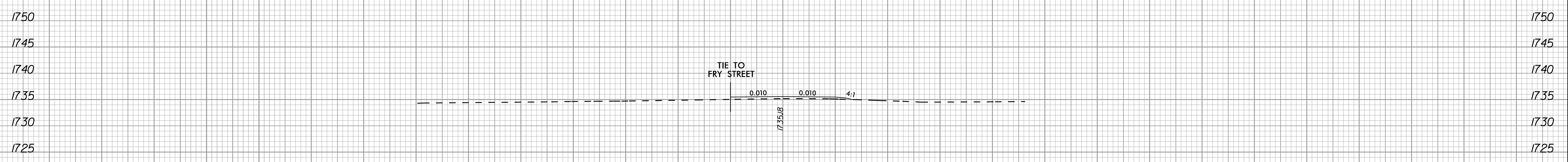
12 + 00.00



11 + 75.00



11 + 50.00

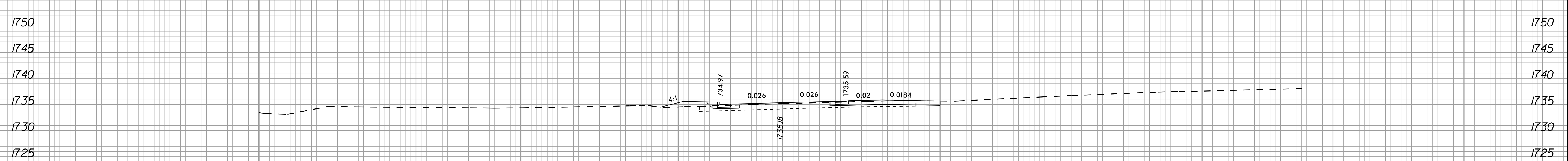
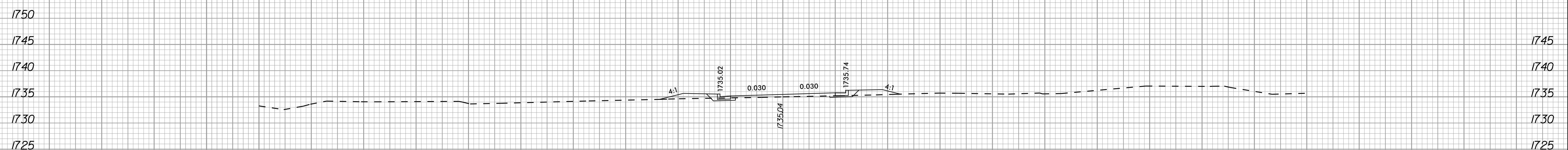
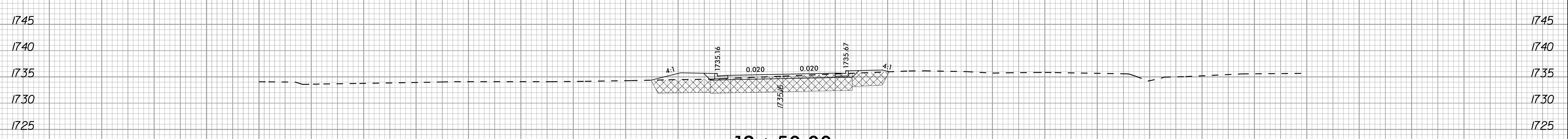


11 + 25.00

-Y5- SR 1336 RAMSEUR STREET

K:\PAL\_Roadway\01036387 - Div 14 (R-5843 Bryson Int)\Roadway\SSCR-5843 roy\_xpl\_Y5.dgn  
7/16/2009

140 130 120 110 100 90 80 70 60 50 40 30 20 10 0 10 20 30 40 50 60 70 80 90 100 110 120 130 140



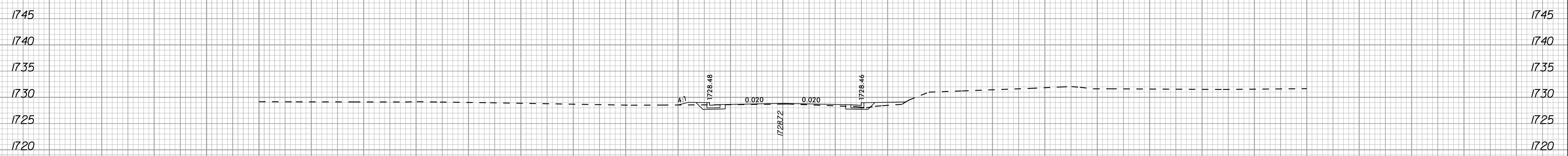
-Y5- SR 1336 RAMSEUR STREET

K:\PAL\_Roadway\01036387 - Div 14 (R-5843 Bryson Int)\Roadway\SSCR-5843.rdy\_xpl\_Y5.dgn  
7/16/2019

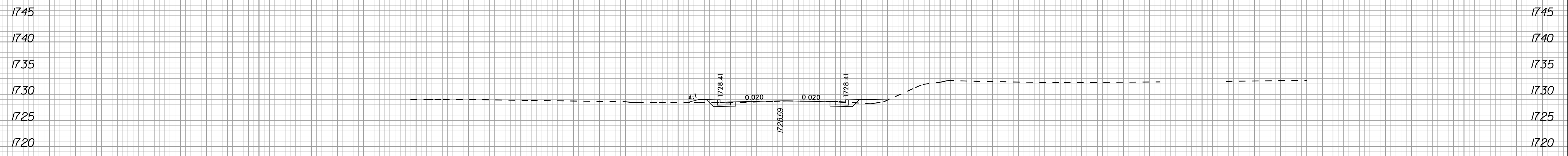
140 130 120 110 100 90 80 70 60 50 40 30 20 10 0 10 20 30 40 50 60 70 80 90 100 110 120 130 140

R-5843  
CROSS SECTION INDEX

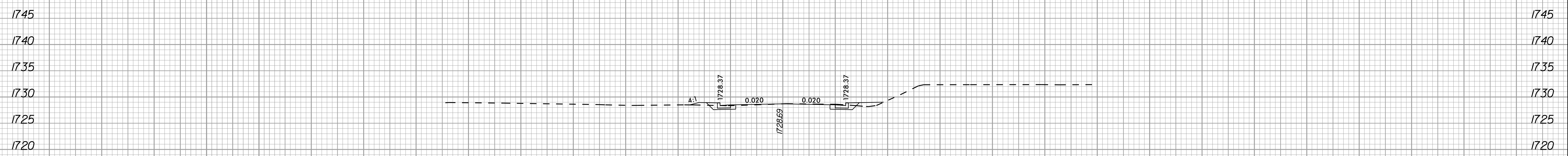
-L-	SR 1321 BRYSON WALK	X-1 THRU X-3
-LI-	SR 1336 DEPOT STREET/DEEP CREEK RD	X-4 THRU X-10
-Y1-	SR 1323 SLOPE STREET	X-11 THRU X-13
-Y2-	SR 1364 EVERETT STREET	X-14 THRU X-20
-Y4-	SR 1336 RAMSEUR STREET	X-21
-Y5-	SR 1336 RAMSEUR STREET	X-22 THRU X-24



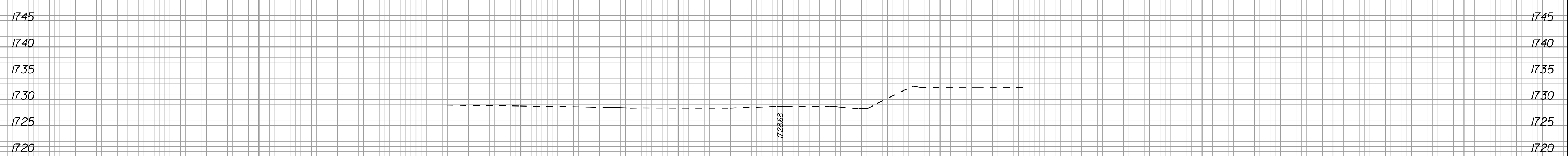
12+00.00



11+75.00



11+65.00

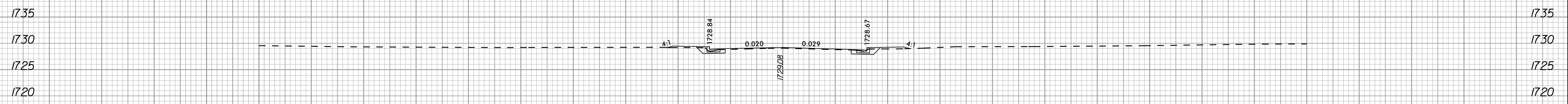


11+50.00

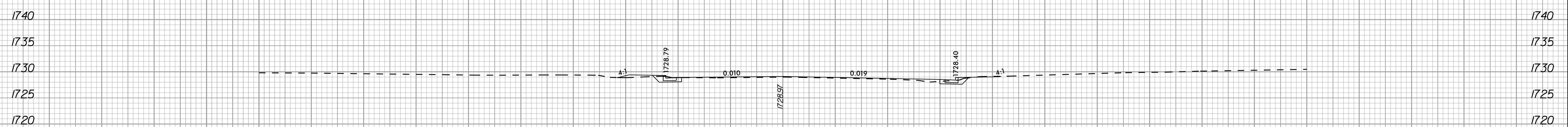
-L- SR 1321 BRYSON WALK

K:\PAL\_Roadway\01036387 - Div 14 (R-5843 Bryson In)\Roadway\SSCR-5843.rdy\_xpl.dgn  
7/16/2019

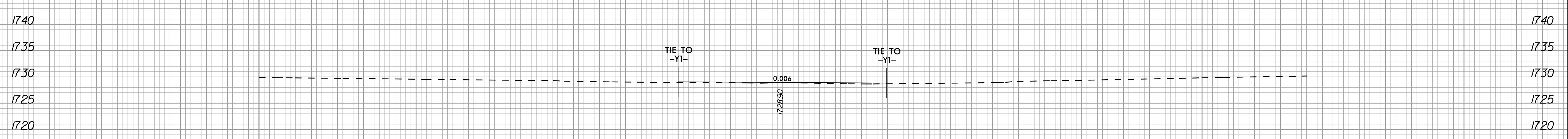
140 130 120 110 100 90 80 70 60 50 40 30 20 10 0 10 20 30 40 50 60 70 80 90 100 110 120 130 140



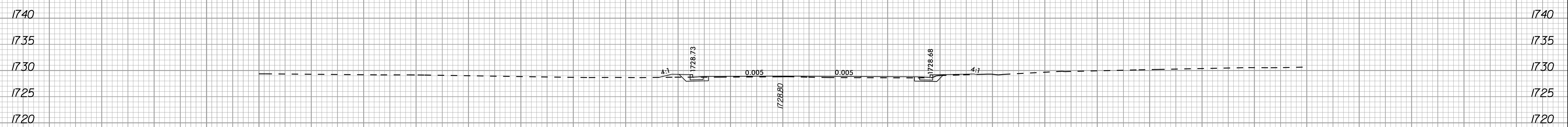
13 + 00.00



12 + 75.00



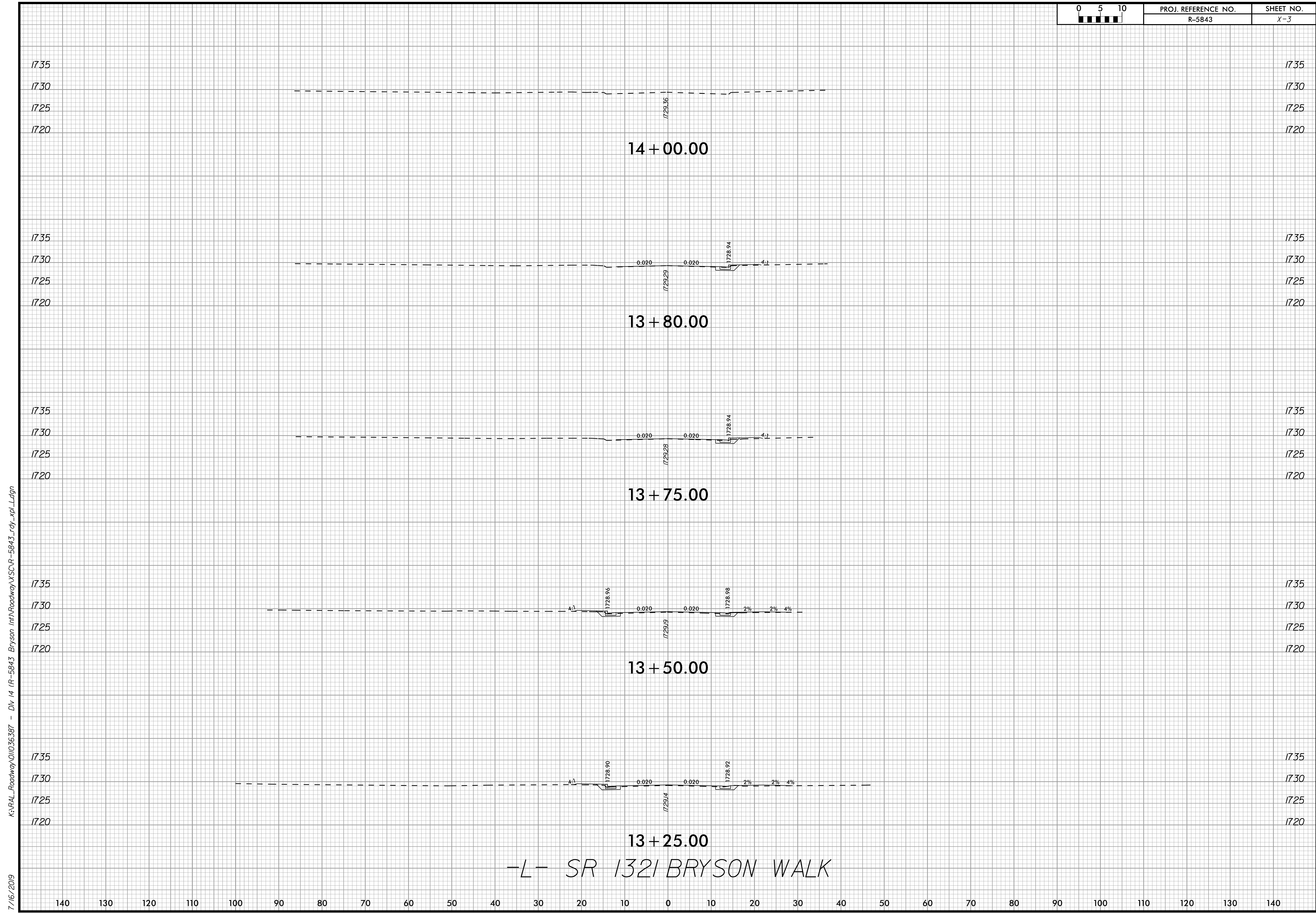
12 + 50.00



12 + 25.00

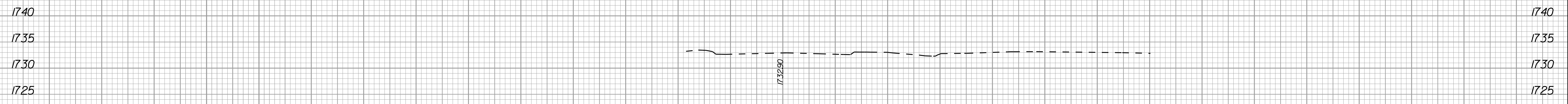
-L- SR 1321 BRYSON WALK

K:\PAL\_Roadway\01036387 - Div 14 (R-5843 Bryson Int)\Roadway\SSCR-5843.rdy\_xpl.dgn  
7/16/2009

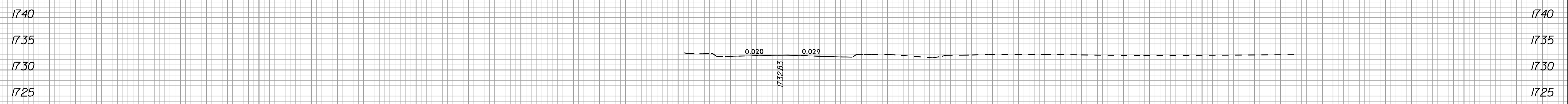


K:\PAL\_Roadway\01036387 - Div 14 (R-5843 Bryson Int)\Roadway\SSCR-5843.roy\_xpl.dgn  
 7/16/2009

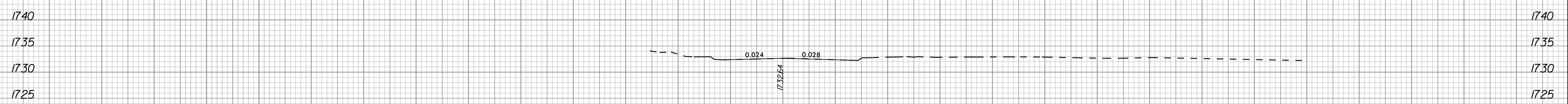
-L- SR 1321 BRYSON WALK



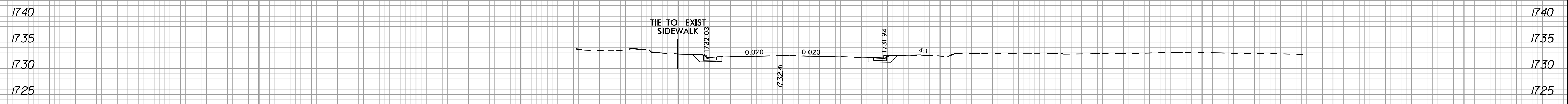
11+25.00



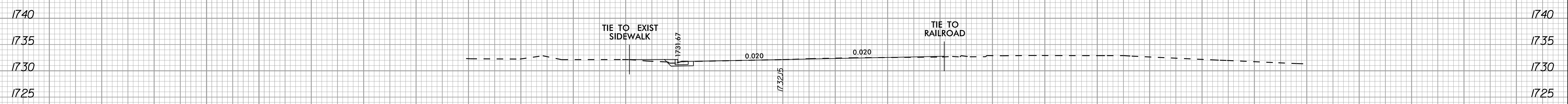
11+00.00



10+75.00



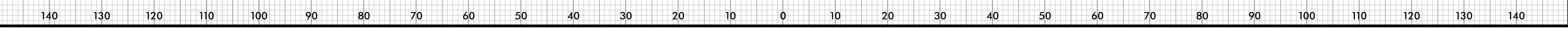
10+50.00

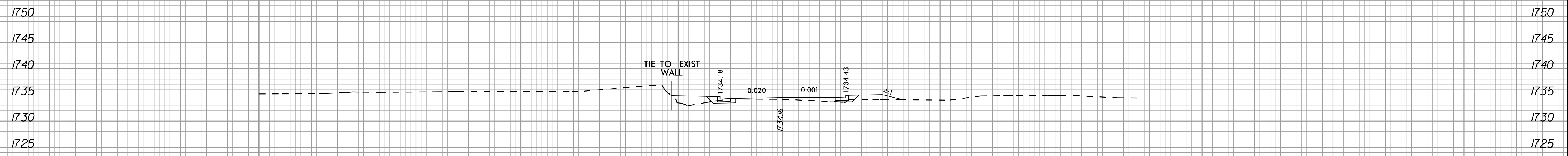


10+25.00

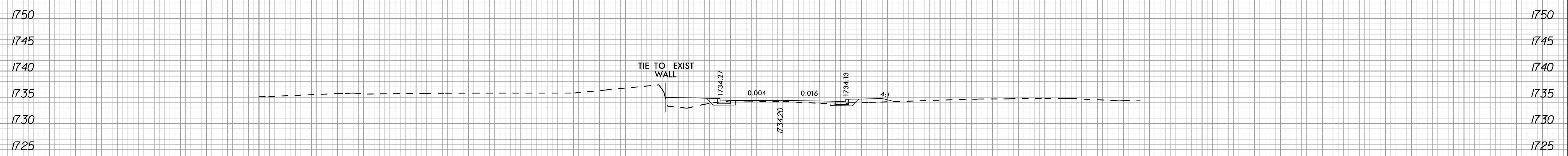
-LI- SR 1336 DEPOT STREET / DEEP CREEK RD

K:\PAL\_Roadway\01036387 - Div 14 (R-5843 Bryson Int)\Roadway\SSCR-5843.rov.apl.LLdgn  
 7/16/2019

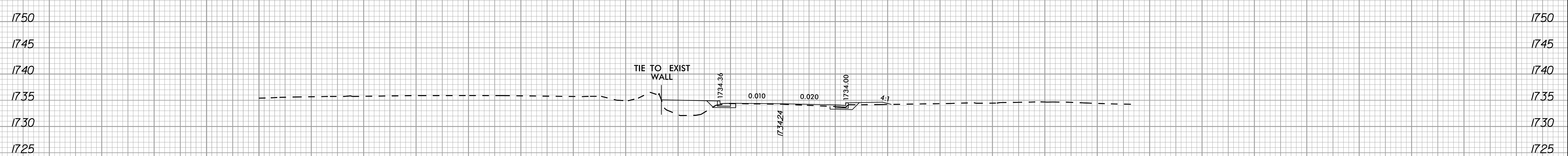




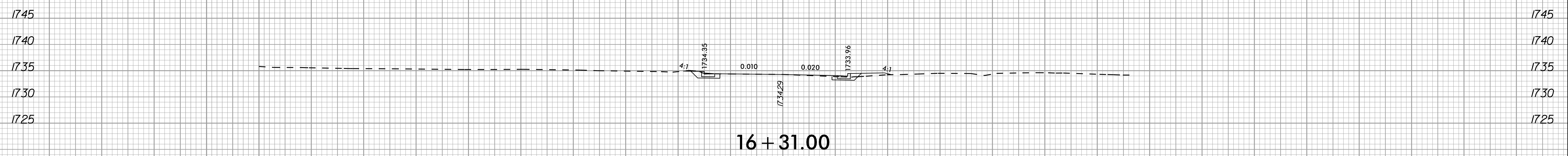
17+00.00



16+75.00



16+50.00

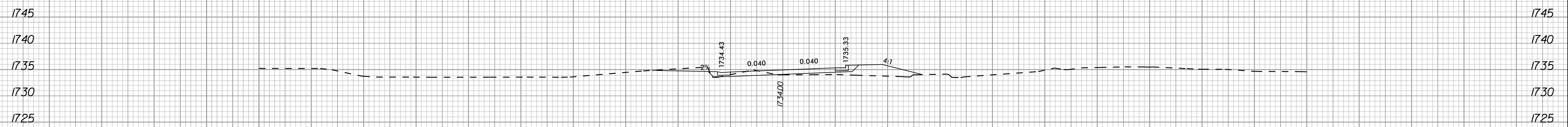


16+31.00

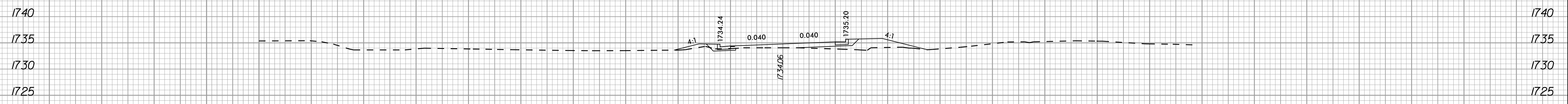
-LI- SR 1336 DEPOT STREET / DEEP CREEK RD

K:\PAL\_Roadway\01036387 - Div 14 (R-5843 Bryson Int)\Roadway\SSCR-5843.rdy\_xpl\_LL.dgn 7/16/2019

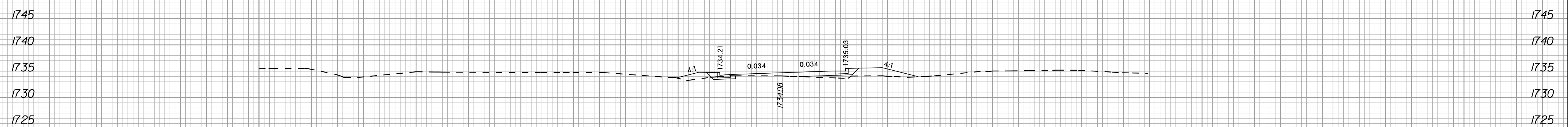




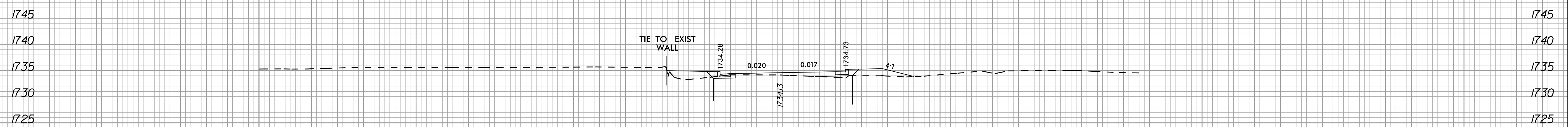
18 + 00.00



17 + 75.00



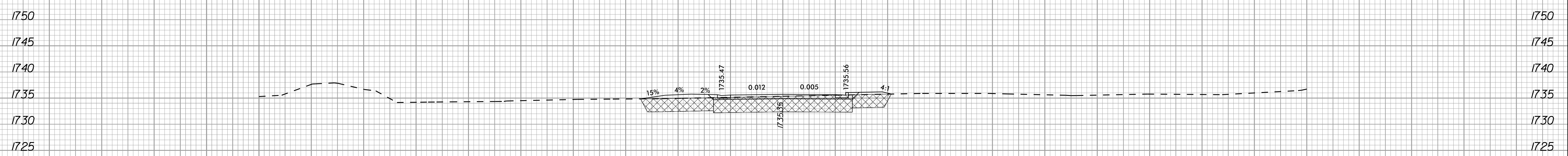
17 + 50.00



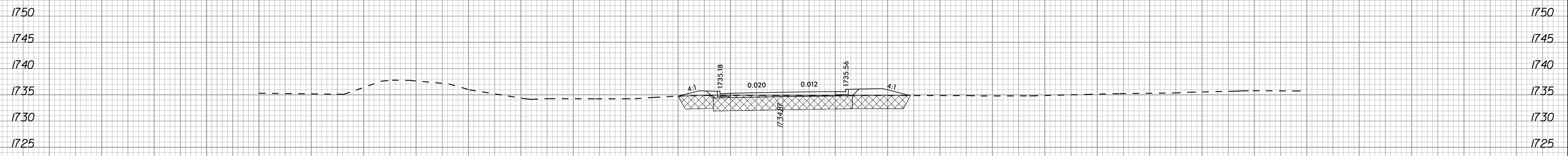
17 + 25.00

-LI- SR 1336 DEPOT STREET / DEEP CREEK RD

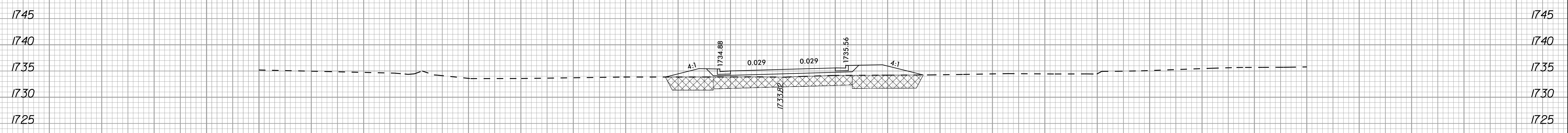
K:\PAL\_Roadway\01036387 - Div 14 (R-5843 Bryson Int)\Roadway\SSCR-5843.roy\_xpl\_LL.dgn 7/16/2019



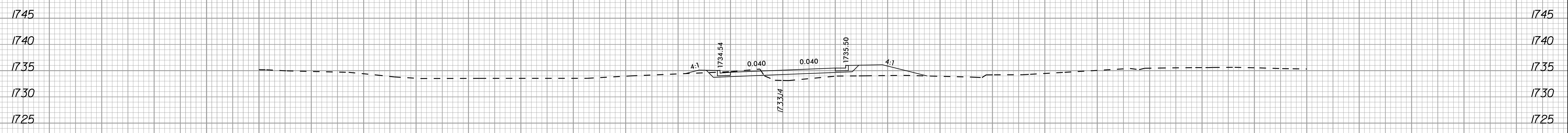
19 + 00.00



18 + 75.00



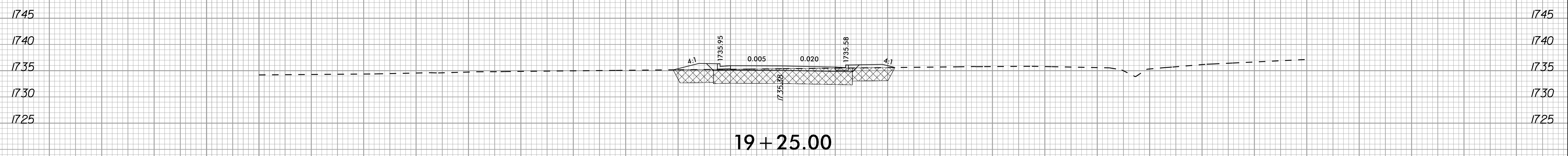
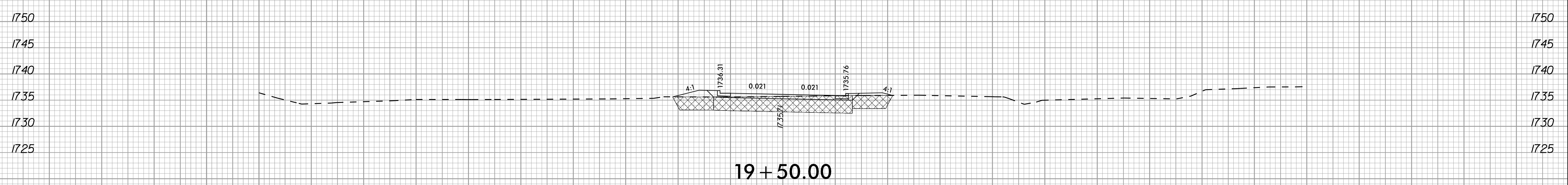
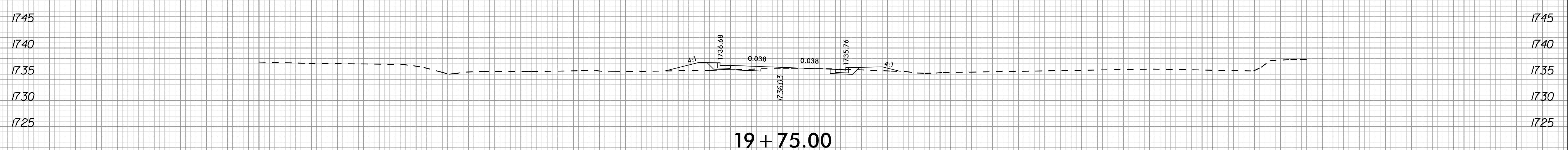
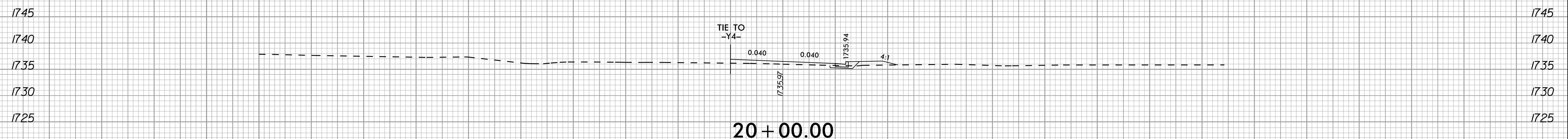
18 + 50.00



18 + 25.00

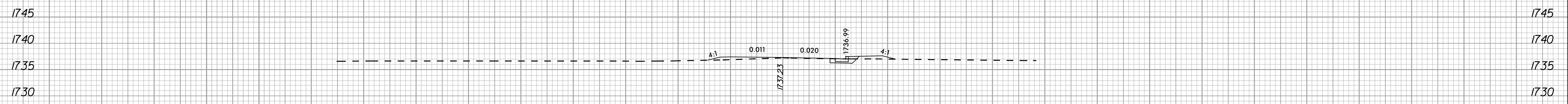
-LI- SR 1336 DEPOT STREET / DEEP CREEK RD

K:\PAL\_Roadway\01036387 - Div 14 (R-5843 Bryson Int)\Roadway\SSCR-5843.roy\_xpl\_LL.dgn  
7/16/2009

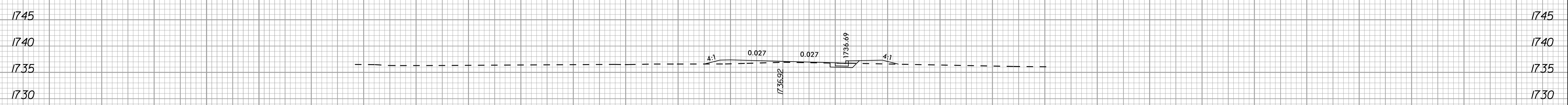


-LI- SR 1336 DEPOT STREET / DEEP CREEK RD

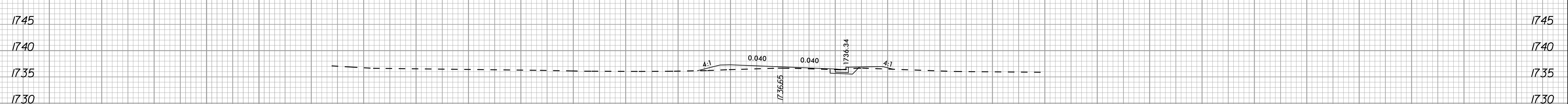
K:\PAL\_Roadway\01036387 - Div 14 (R-5843 Bryson Int)\Roadway\SSCR-5843.rdy\_xpl\_LL.dgn 7/16/2009



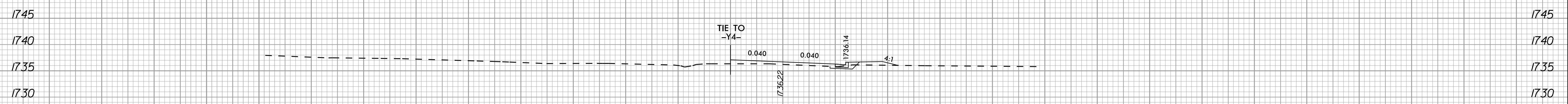
21 + 00.00



20 + 75.00



20 + 50.00

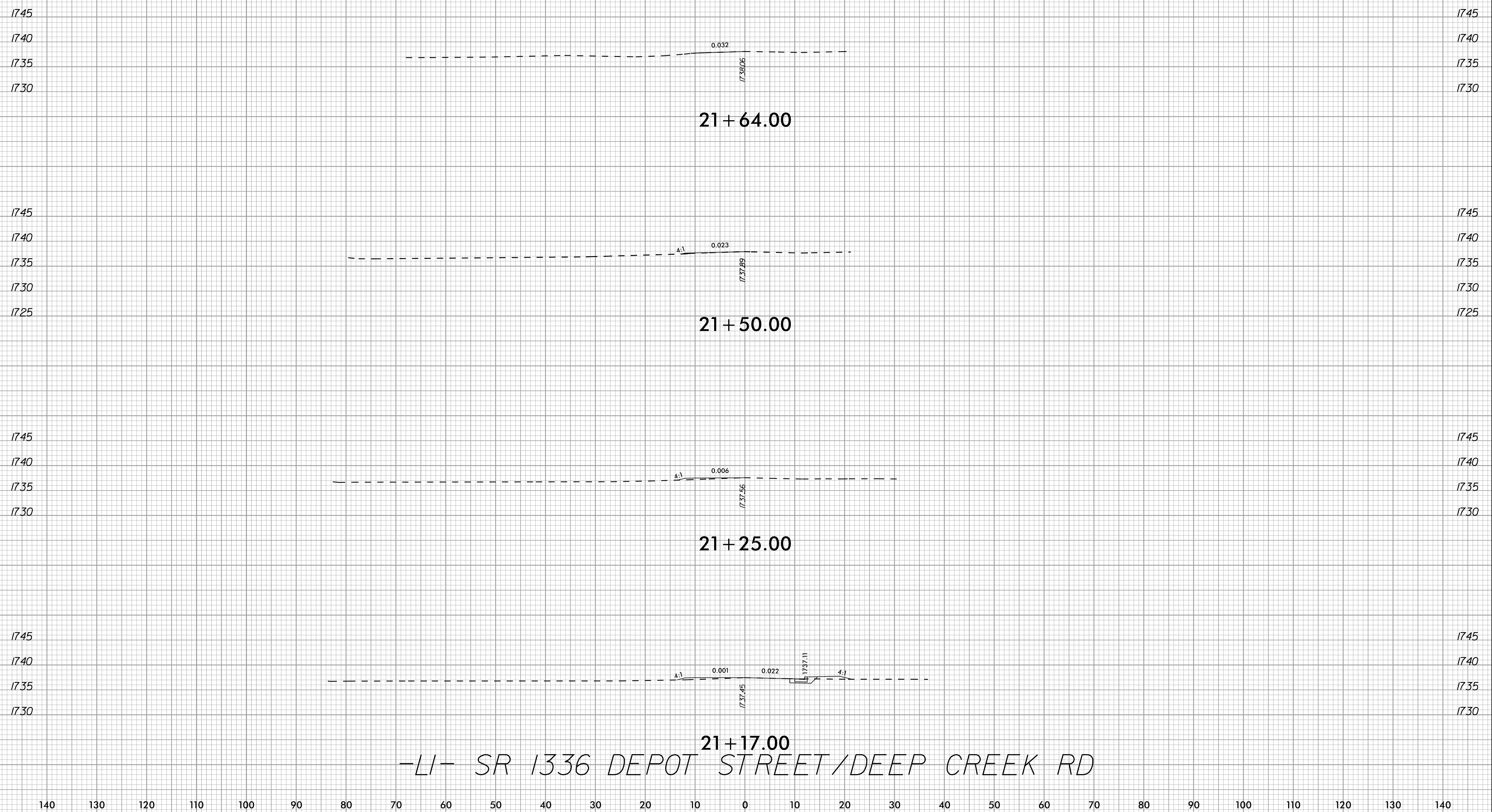


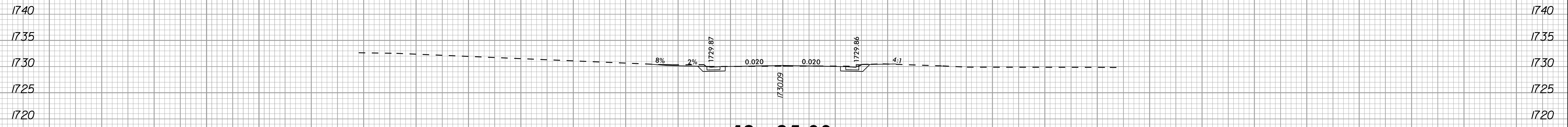
20 + 25.00

-LI- SR 1336 DEPOT STREET / DEEP CREEK RD

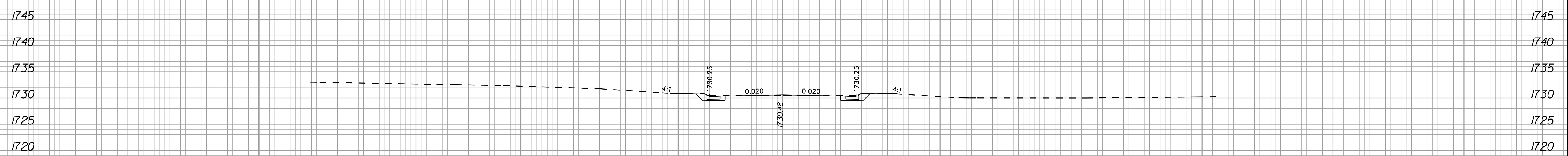
K:\PAL\_Roadway\01036387 - Div 14 (R-5843 Bryson Int)\Roadway\SSCR-5843.roy\_xpl\_LL.dgn  
 7/16/2009

K:\PAL\_Roadway\01036387 - Div 14 (R-5843 Bryson Int)\Roadway\SSCR-5843.roy\_xpl\_LL.dgn  
 7/16/2019

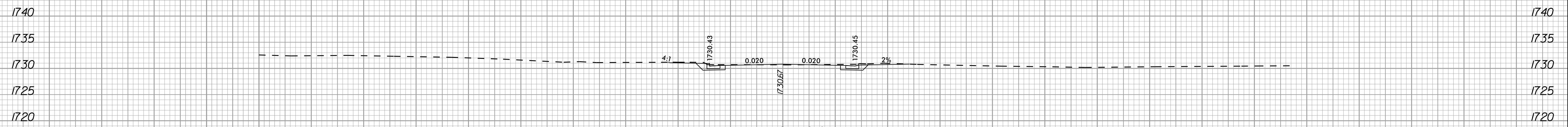




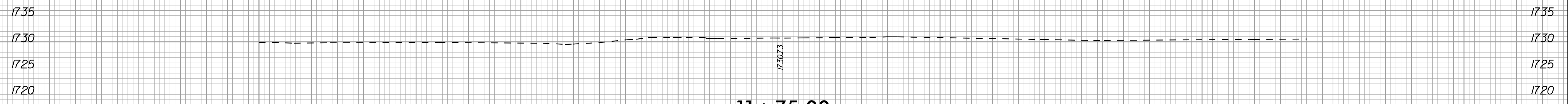
12 + 25.00



12 + 00.00



11 + 81.00

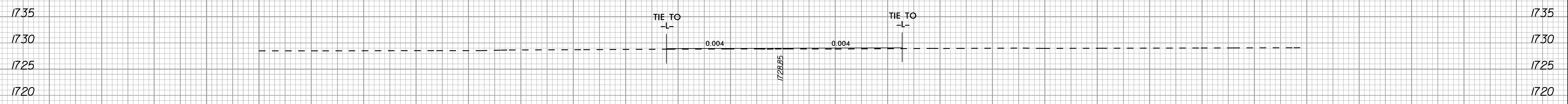


11 + 75.00

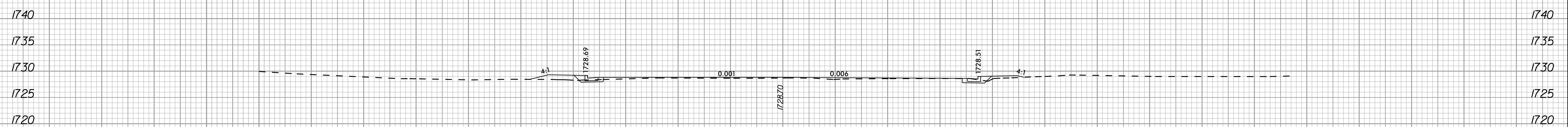
-YI- SR 1323 SLOPE STREET

K:\PAL\_Roadway\01036387 - Div 14 (R-5843 Bryson Int)\Roadway\SSCR-5843.rdy\_xpl\_Y1.dgn 7/16/2009

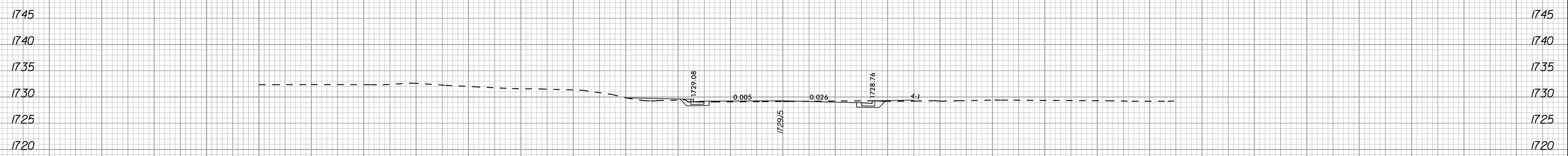
140 130 120 110 100 90 80 70 60 50 40 30 20 10 0 10 20 30 40 50 60 70 80 90 100 110 120 130 140



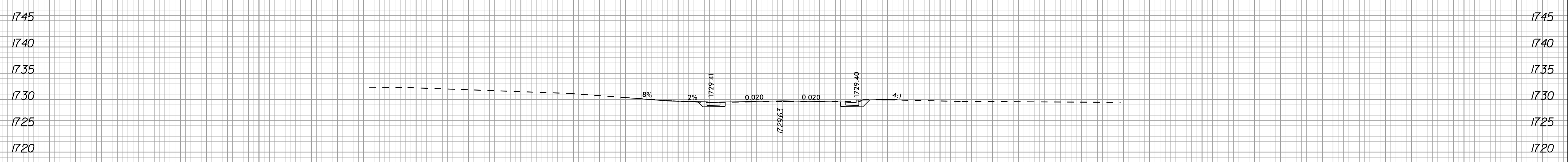
13+25.00



13+00.00



12+75.00

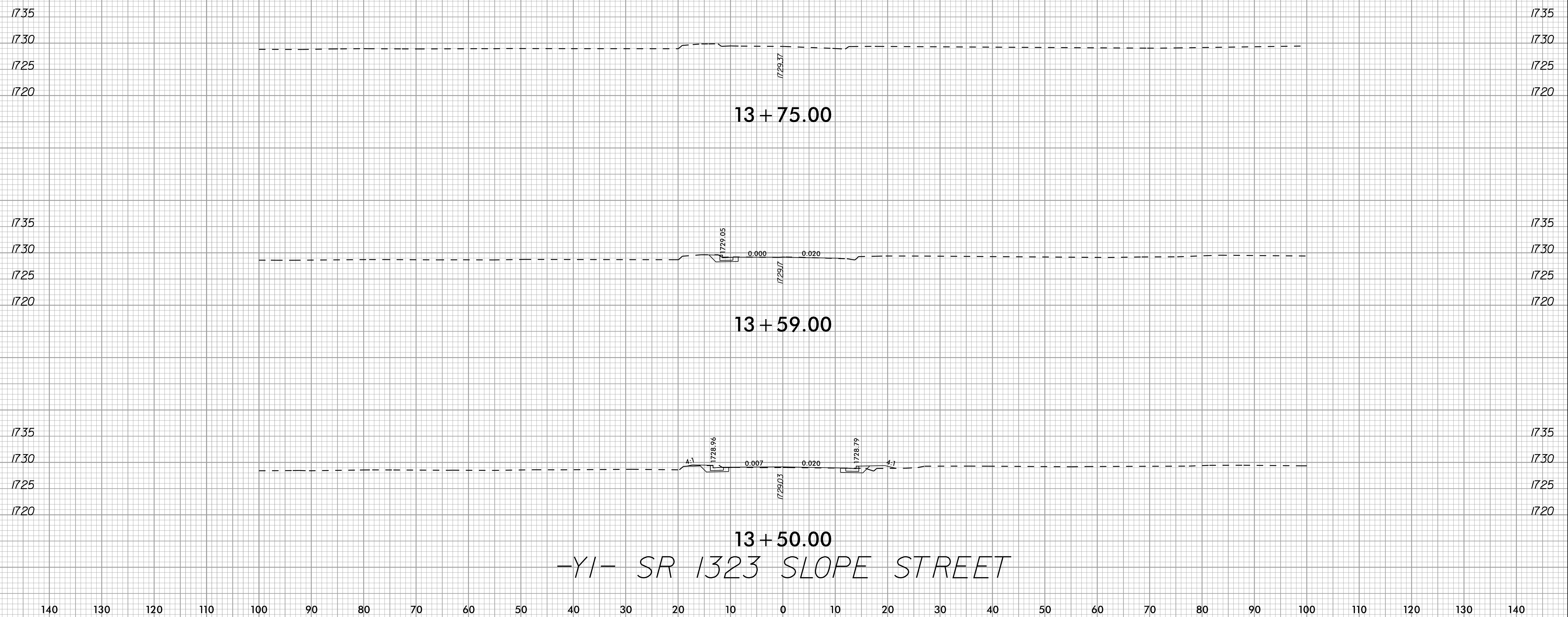


12+50.00

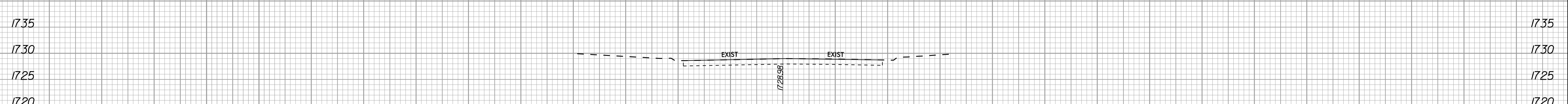
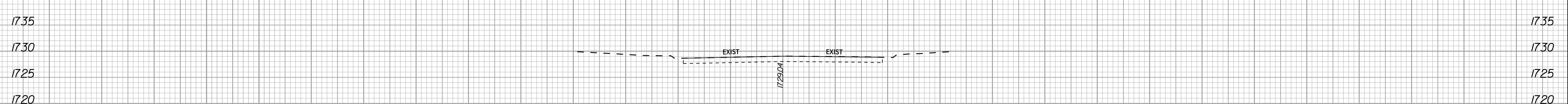
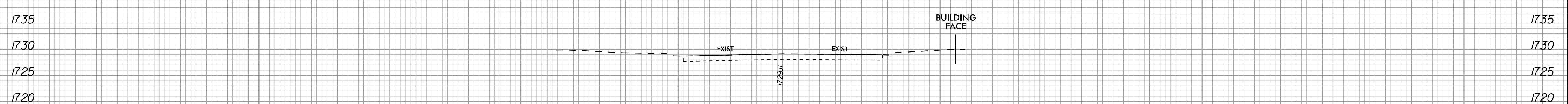
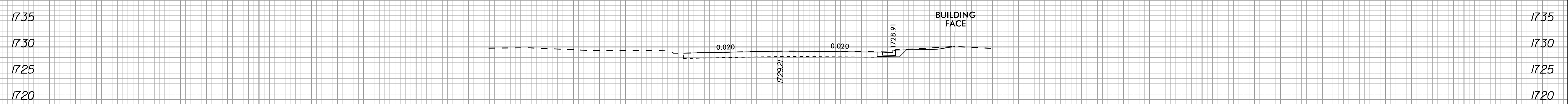
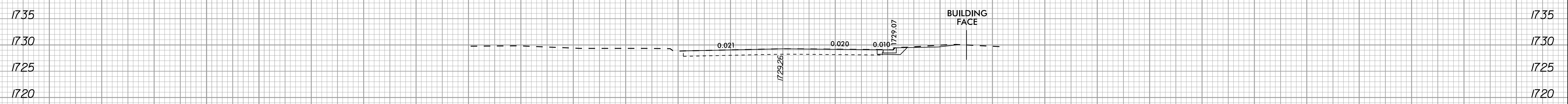
-YI- SR 1323 SLOPE STREET

K:\PAL\_Roadway\01036387 - Div 14 (R-5843 Bryson Int)\Roadway\SSCR-5843 roadway\YI.dgn 7/16/2009

K:\PAL\_Roadway\01036387 - Div 14 (R-5843 Bryson Int)\Roadway\SSCR-5843.roy\_xpl\_Y1.dgn  
 7/16/2009





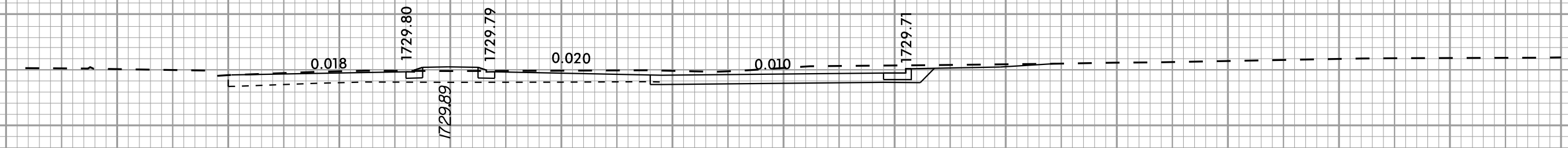


-Y2- SR 1364 EVERETT STREET

K:\PAL\_Roadway\01036387 - Div 14 (R-5843 Bryson Int)\Roadway\SSCR-5843.rdy\_xpl\_Y2.dgn 7/16/2019

1740  
1735  
1730  
1725  
1720

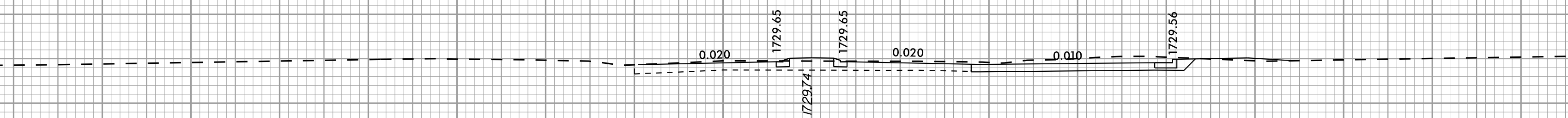
1740  
1735  
1730  
1725  
1720



11+70.00

1735  
1730  
1725  
1720

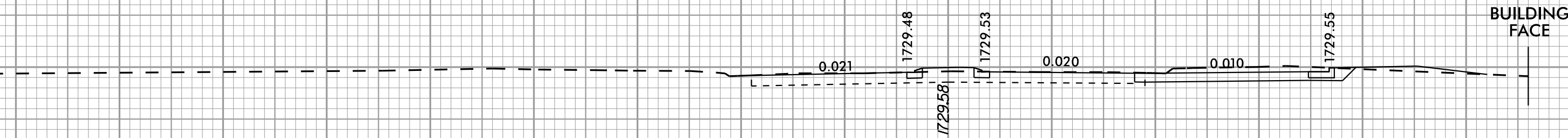
1735  
1730  
1725  
1720



11+60.00

1740  
1735  
1730  
1725  
1720

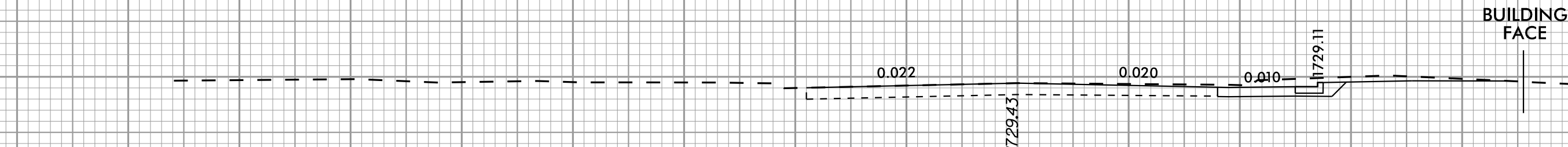
1740  
1735  
1730  
1725  
1720



11+50.00

1735  
1730  
1725  
1720

1735  
1730  
1725  
1720

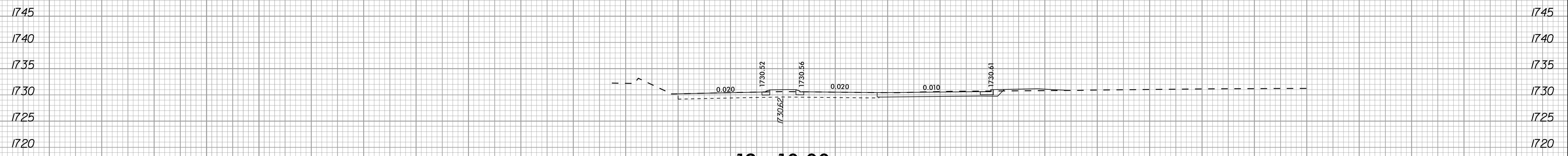


11+40.00

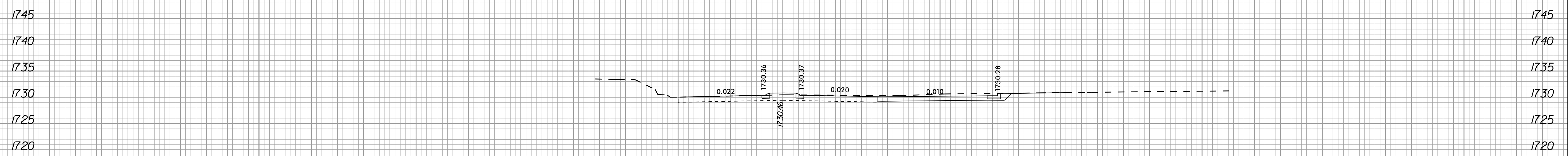
-Y2- SR 1364 EVERETT STREET

140 130 120 110 100 90 80 70 60 50 40 30 20 10 0 10 20 30 40 50 60 70 80 90 100 110 120 130 140

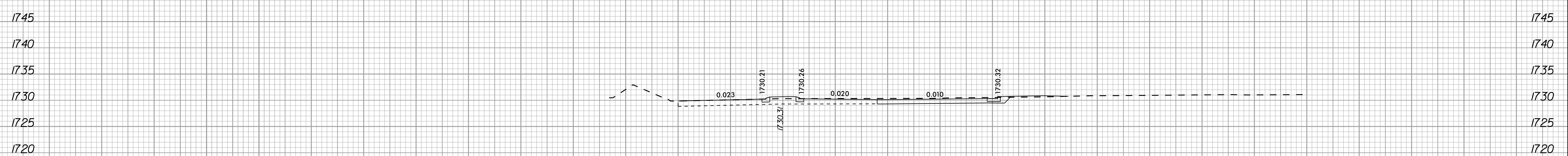
K:\PAL\_Roadway\01036387 - Div 14 (R-5843 Bryson Int)\Roadway\SSCR-5843.rdy\_xpl\_Y2.dgn 7/16/2019



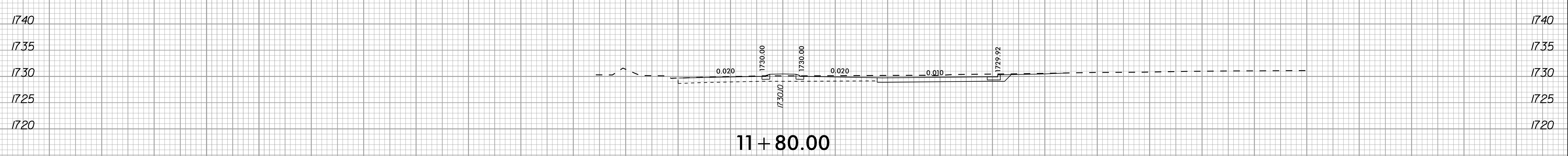
12 + 10.00



12 + 00.00



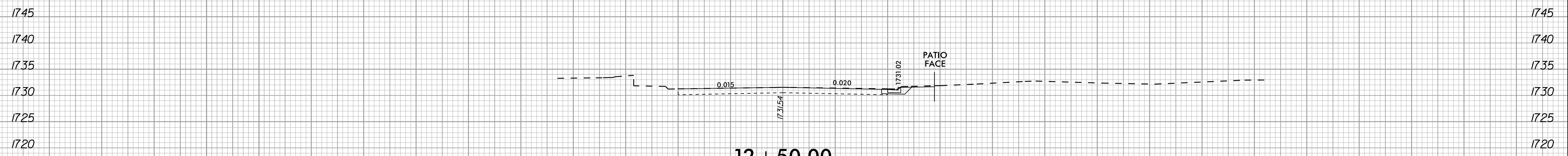
11 + 90.00



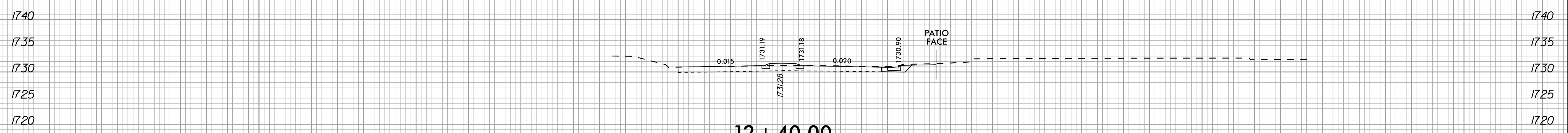
11 + 80.00

-Y2- SR 1364 EVERETT STREET

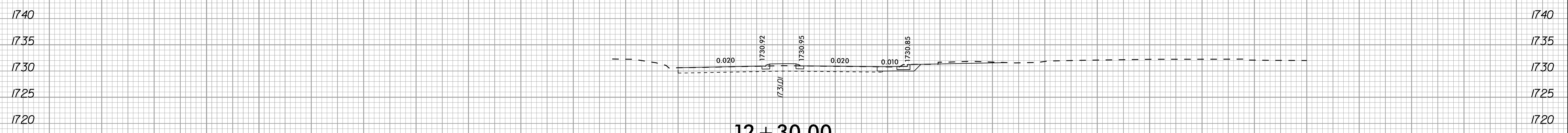
K:\PAL\_Roadway\01036387 - Div 14 (R-5843 Bryson Int)\Roadway\SSCR-5843.rdy\_xpl\_Y2.dgn 7/16/2019



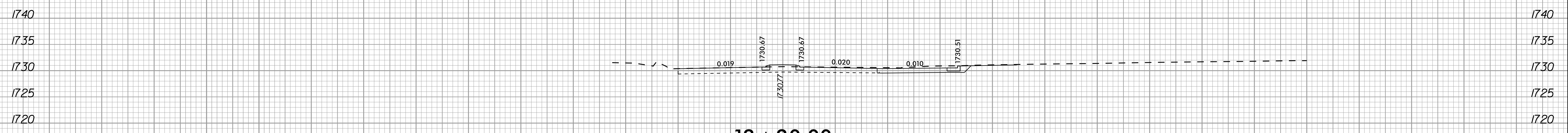
12 + 50.00



12 + 40.00



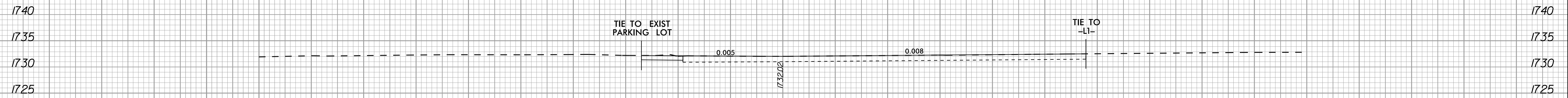
12 + 30.00



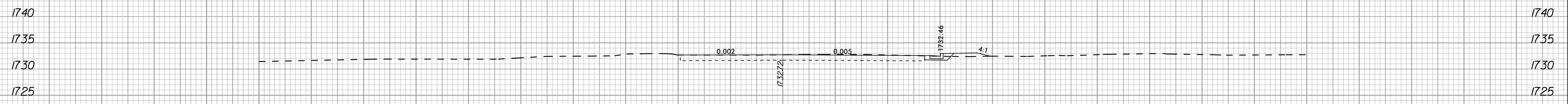
12 + 20.00

-Y2- SR 1364 EVERETT STREET

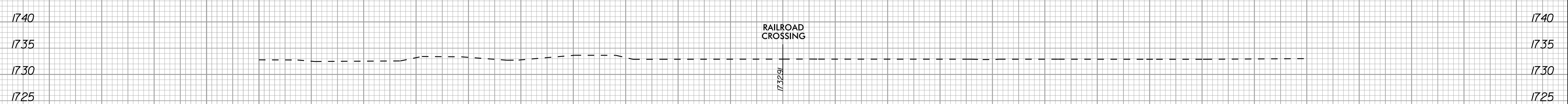
K:\PAL\_Roadway\01036387 - Div 14 (R-5843 Bryson Int)\Roadway\SSCR-5843.roi\_xpl\_Y2.dgn 7/16/2019



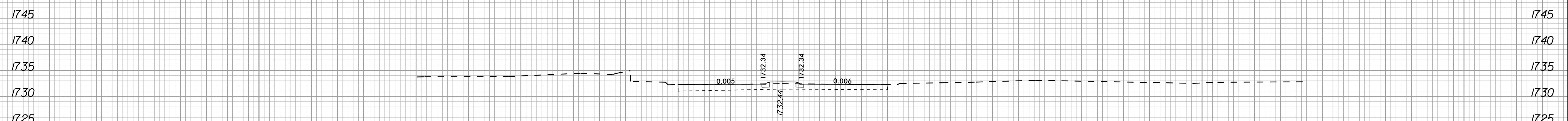
13 + 50.00



13 + 25.00



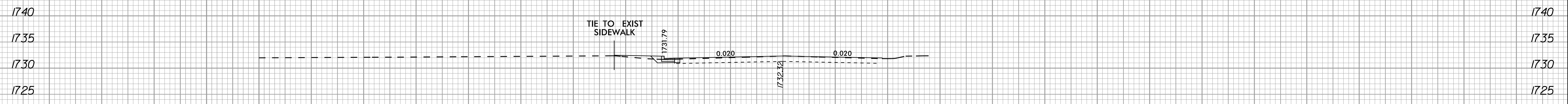
13 + 00.00



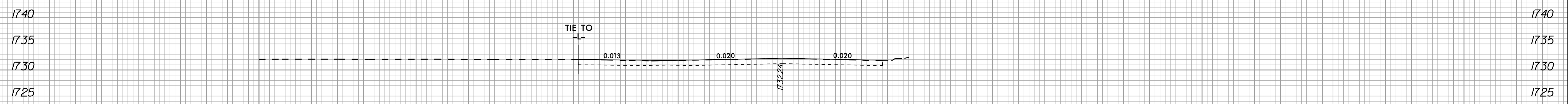
12 + 75.00

-Y2- SR 1364 EVERETT STREET

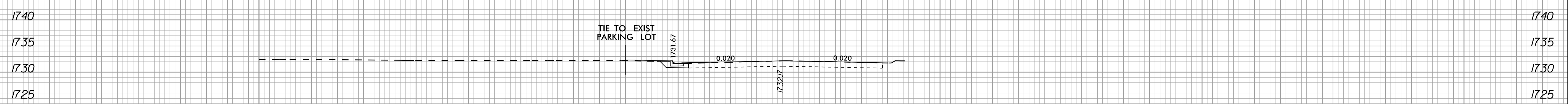
K:\PAL\_Roadway\01036387 - Div 14 (R-5843 Bryson Int)\Roadway\SSCR-5843.rdy\_xpl\_Y2.dgn 7/16/2019



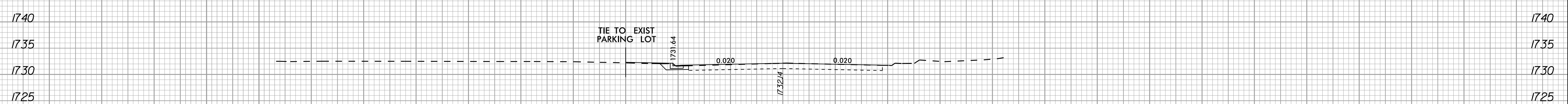
14 + 75.00



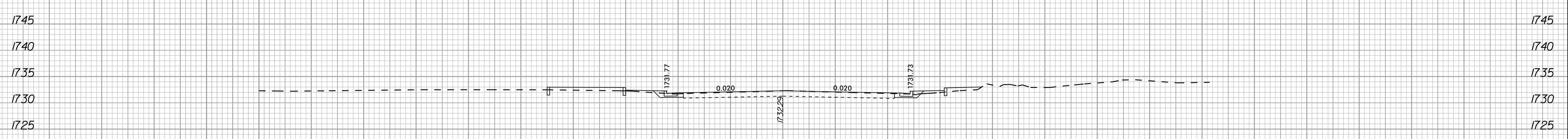
14 + 50.00



14 + 25.00



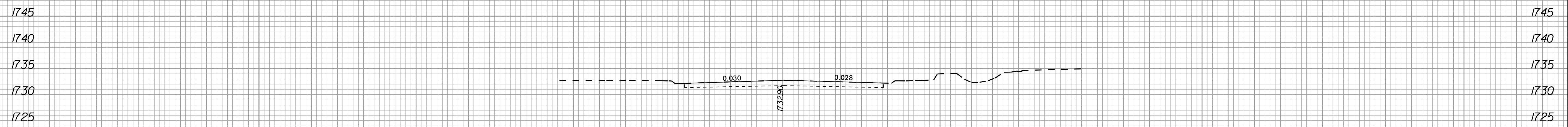
14 + 00.00



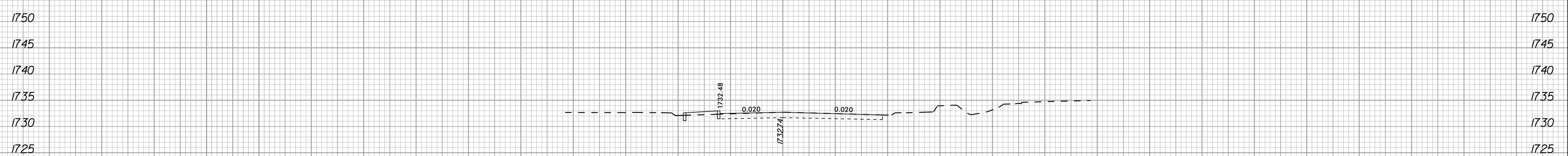
13 + 75.00

-Y2- SR 1364 EVERETT STREET

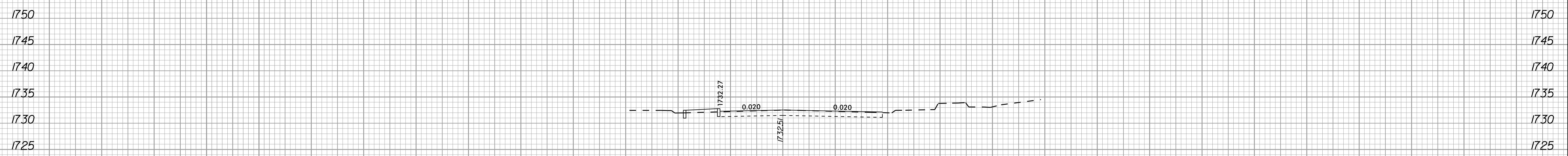
K:\PAL\_Roadway\01036387 - Div 14 (R-5843 Bryson Int)\Roadway\SSCR-5843.rdy\_xpl\_Y2.dgn 7/16/2019



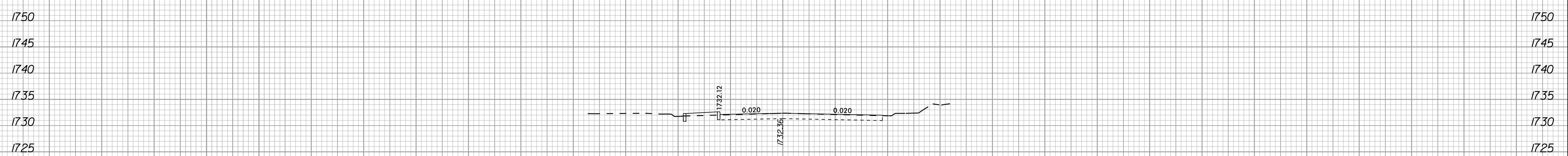
15 + 65.00



15 + 50.00



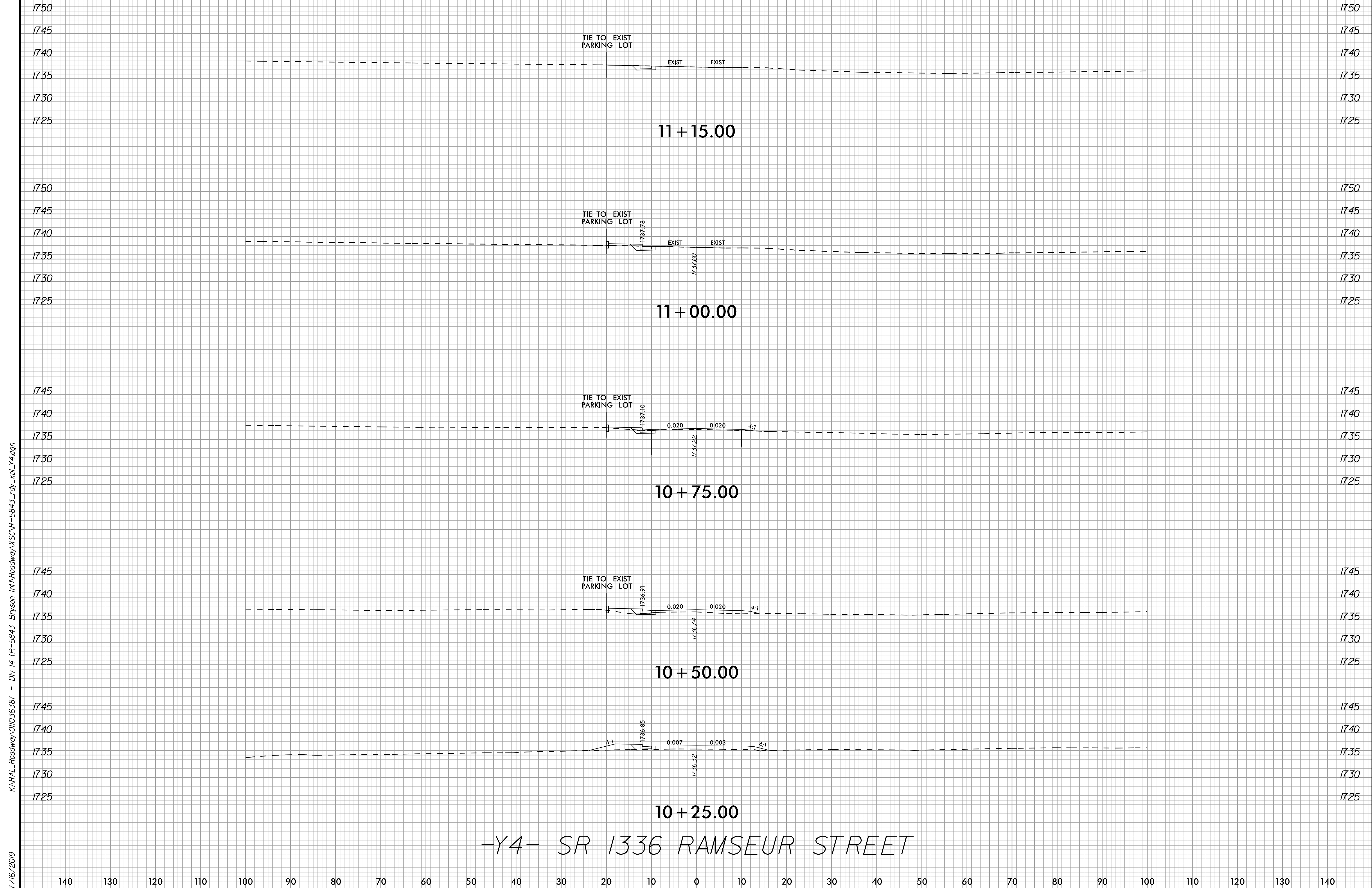
15 + 25.00



15 + 00.00

-Y2- SR 1364 EVERETT STREET

7/16/2019 K:\PAL\_Roadway\01036387 - Div 14 (R-5843 Bryson Int)\Roadway\SSC\R-5843\_rdy\_xpl\_Y2.dgn

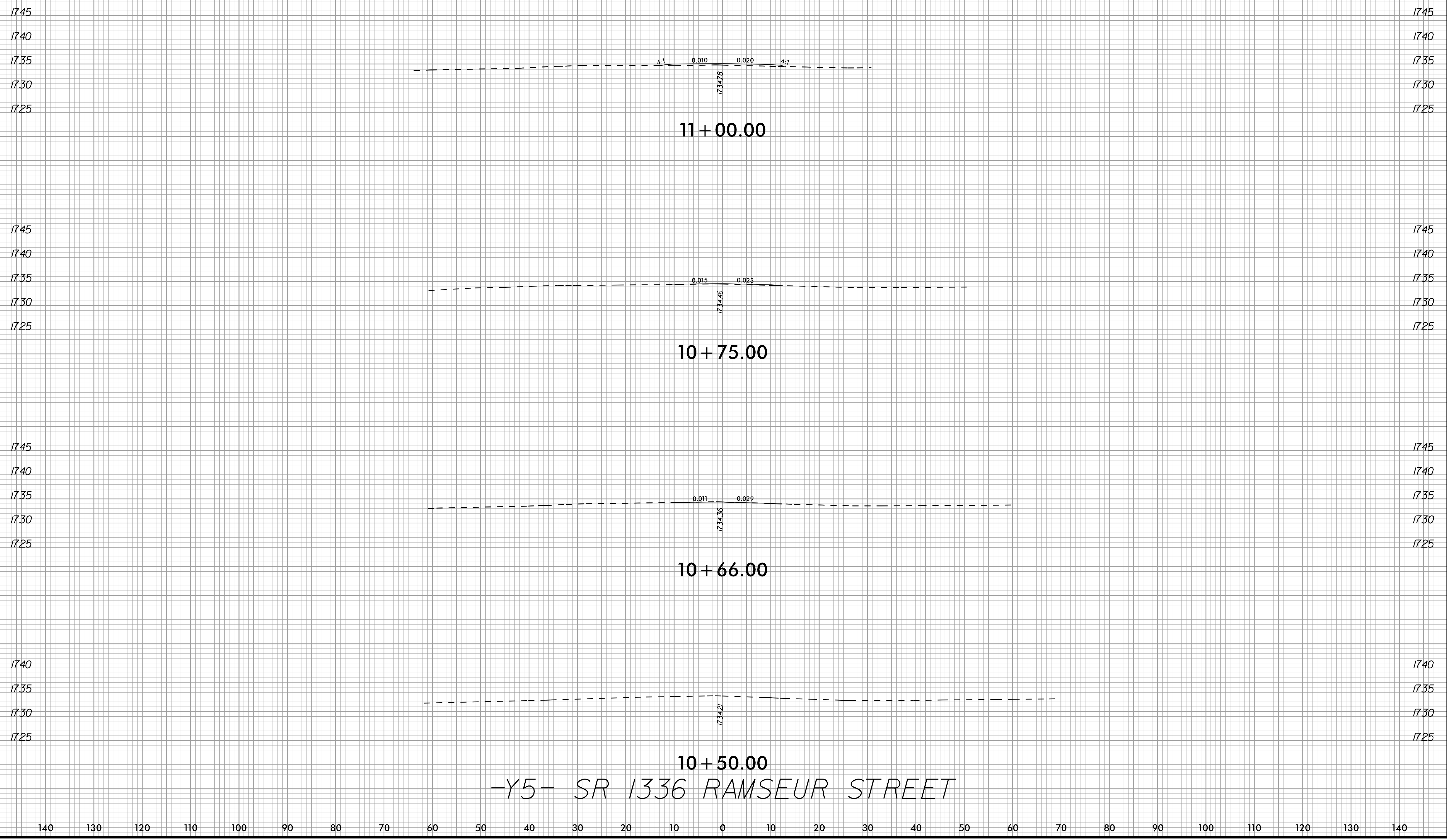


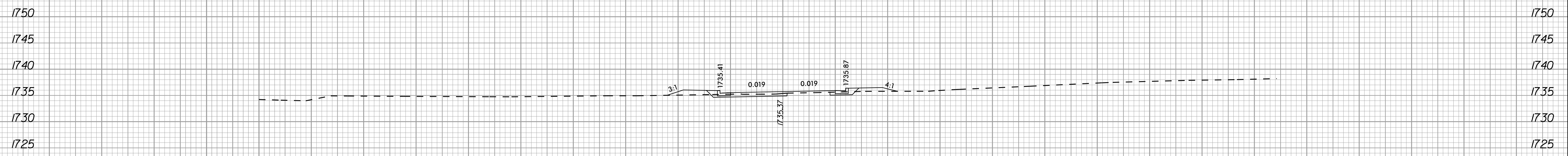
-Y4- SR 1336 RAMSEUR STREET

K:\PAL\_Roadway\01036387 - Div 14 (R-5843 Bryson Int)\Roadway\SSCR-5843.rdy\_xpl\_Y4.dgn  
 7/16/2019

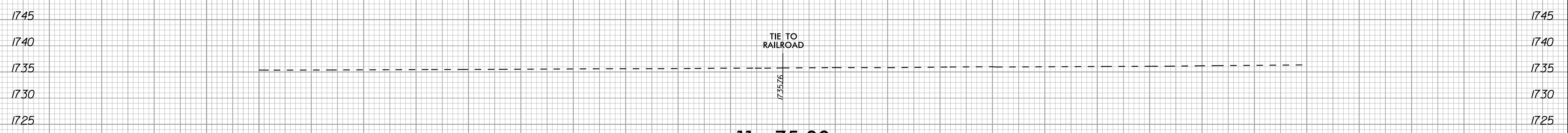


K:\PAL\_Roadway\01036387 - Div 14 (R-5843 Bryson Int)\Roadway\SSC\R-5843 roy\_xpl\_Y5.dgn  
 7/16/2019

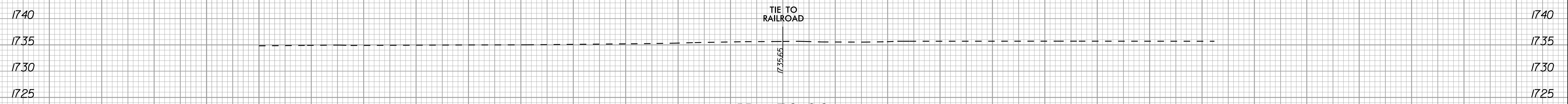




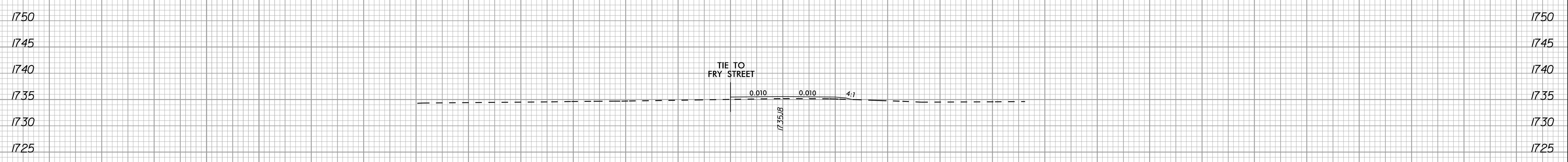
12 + 00.00



11 + 75.00



11 + 50.00

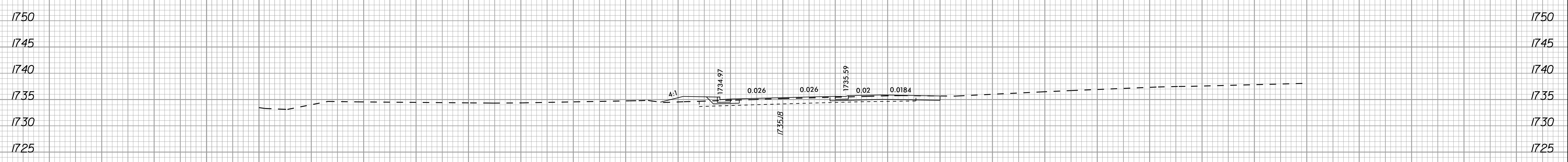
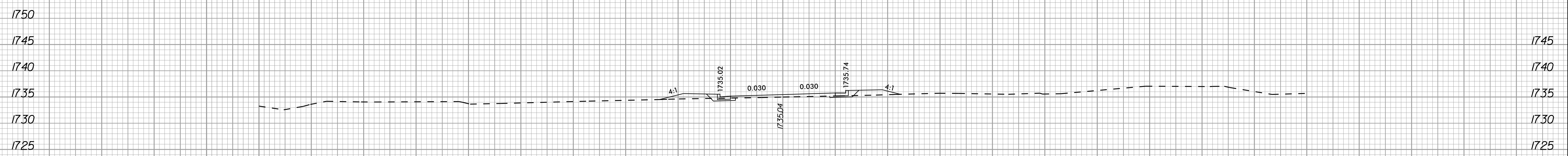
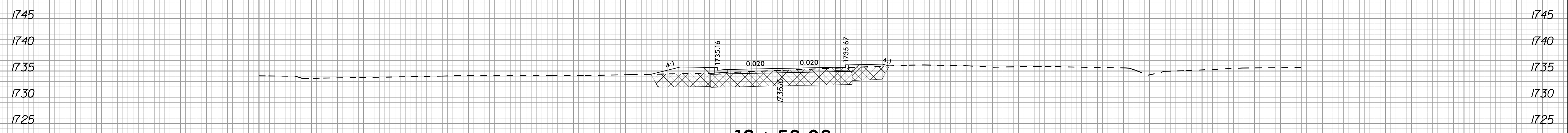


11 + 25.00

-Y5- SR 1336 RAMSEUR STREET

K:\PAL\_Roadway\01036387 - Div 14 (R-5843 Bryson Int)\Roadway\SSCR-5843.roi\_xpl\_Y5.dgn  
7/16/2009

K:\PAL\_Roadway\01036387 - Div 14 (R-5843 Bryson Int)\Roadway\SSCR-5843 roy\_xpl\_Y5.dgn  
 7/16/2019



-Y5- SR 1336 RAMSEUR STREET

140 130 120 110 100 90 80 70 60 50 40 30 20 10 0 10 20 30 40 50 60 70 80 90 100 110 120 130 140