

**This electronic collection of documents is provided  
for the convenience of the user  
and is Not a Certified Document –**

**The documents contained herein were originally issued  
and sealed by the individuals whose names and license  
numbers appear on each page, on the dates appearing  
with their signature on that page.**

**This file or an individual page  
shall not be considered a certified document.**

DIVISION OF HIGHWAYS  
 STATE OF NORTH CAROLINA

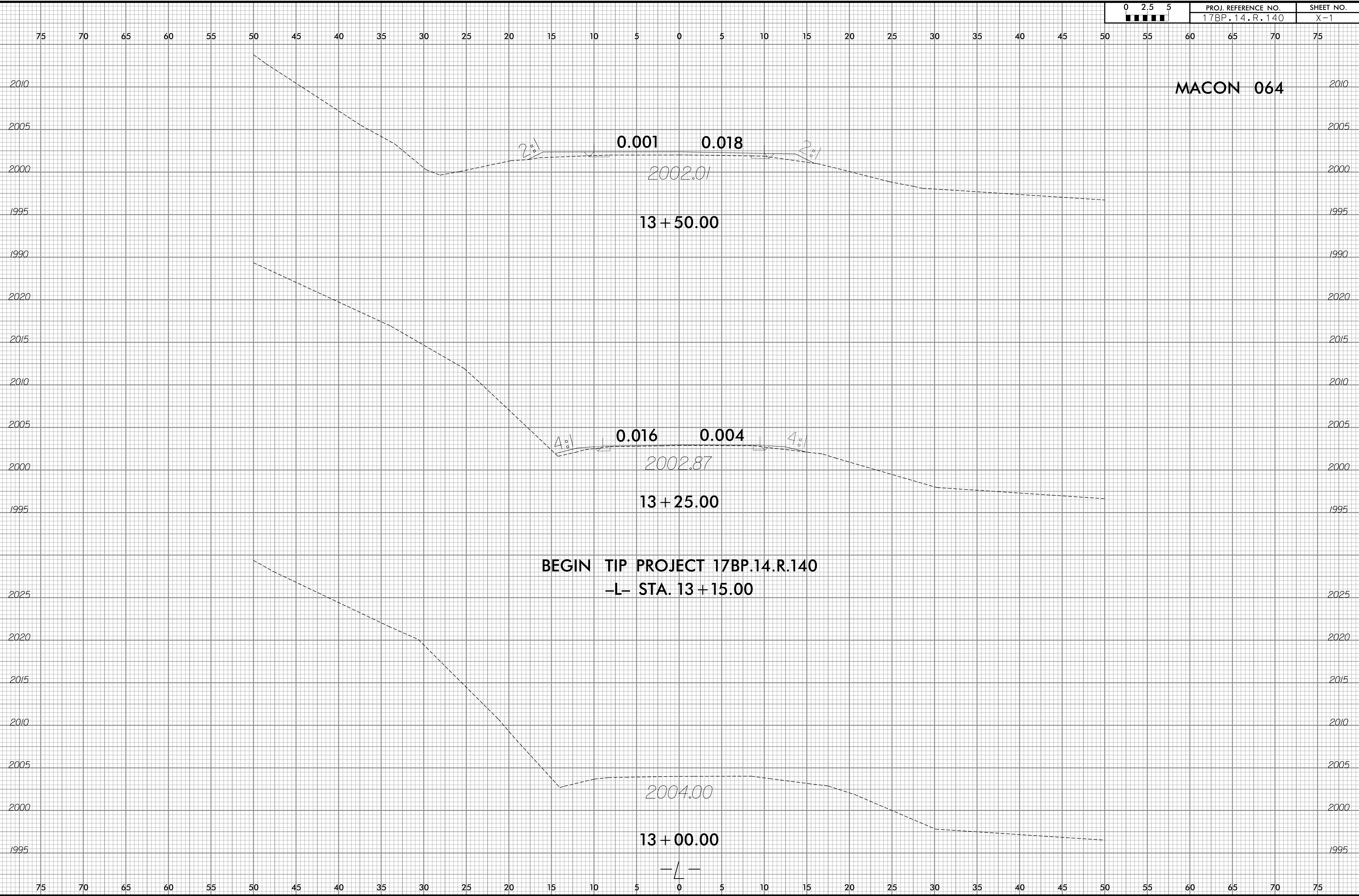
**CROSS SECTION SUMMARY**  
 IN CUBIC YARDS

-L- LOCATION	UNCLASSIFIED EXCAVATION	EMBT
13+15	0	0
13+25	1	4
13+50	0	15
13+75	0	23
14+00	0	29
14+25	0	26
14+50	1	13
14+75	1	8
15+00	0	2

NOTE: EMBANKMENT COLUMN DOES NOT INCLUDE BACKFILL FOR UNDERCUT.

Approximate quantities only. Unclassified excavation, borrow excavation, fine grading, clearing and grubbing, and removal of existing pavement will be paid for at the contract lump sum price for "grading".

8/23/99



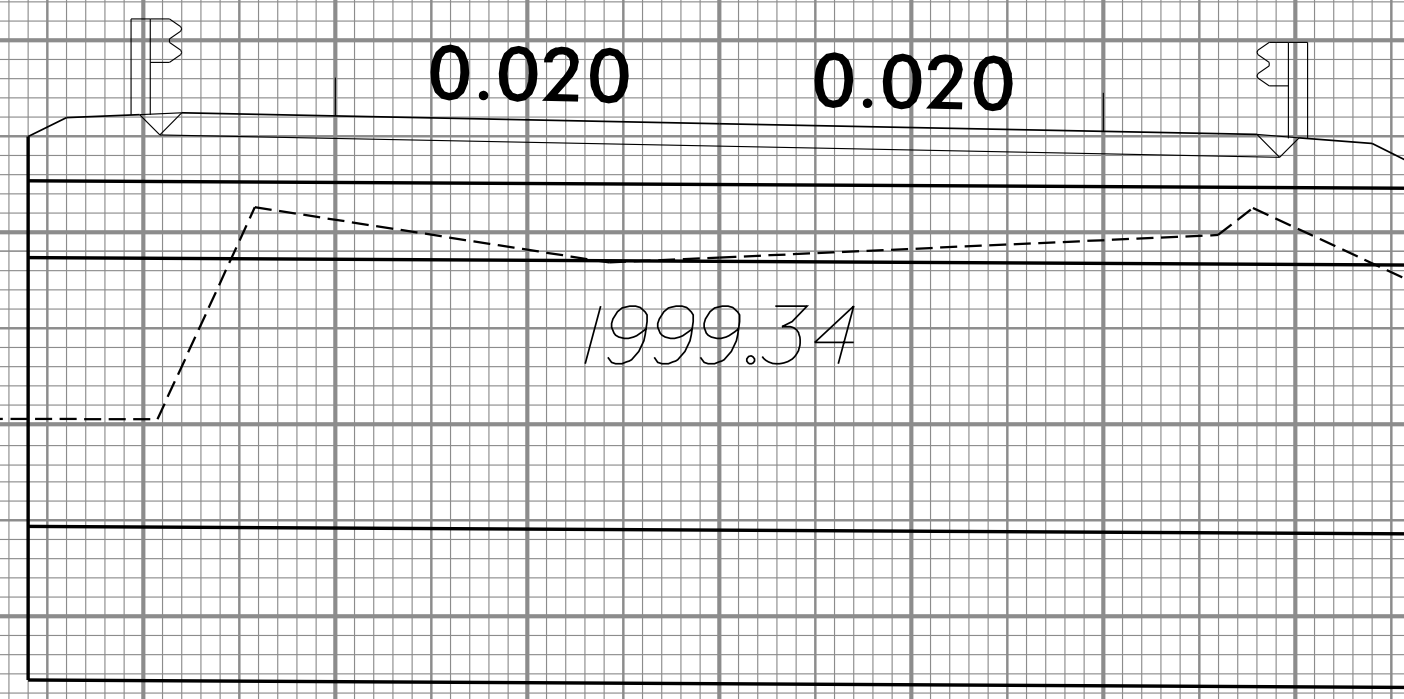
9/26/2017  
S:\transportation\31235-11 14AC Macon 64 Roadway\Xsc\bd5114ag\_rdy\_xp1.dgn  
User:ldaves

8/23/99

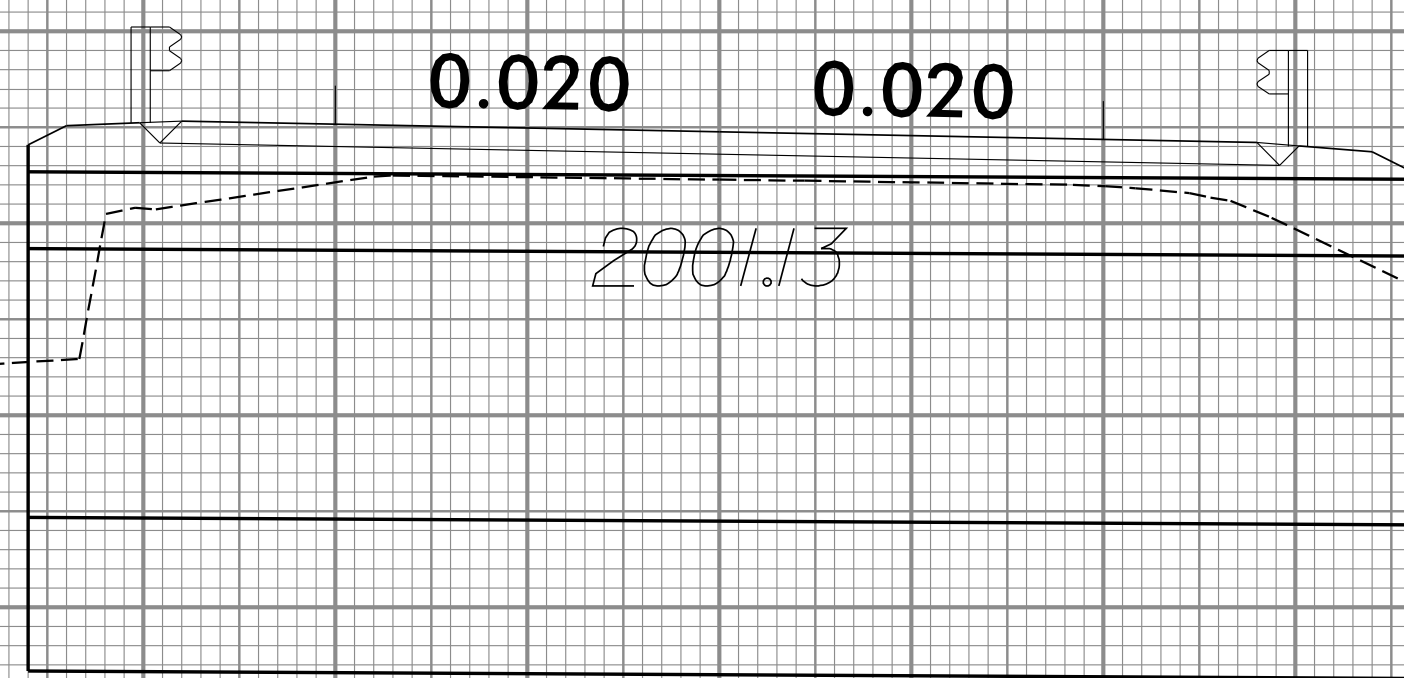
75 70 65 60 55 50 45 40 35 30 25 20 15 10 5 0 5 10 15 20 25 30 35 40 45 50 55 60 65 70 75

**END CULVERT -L- STA. 14 + 33.84**

**MACON 064**

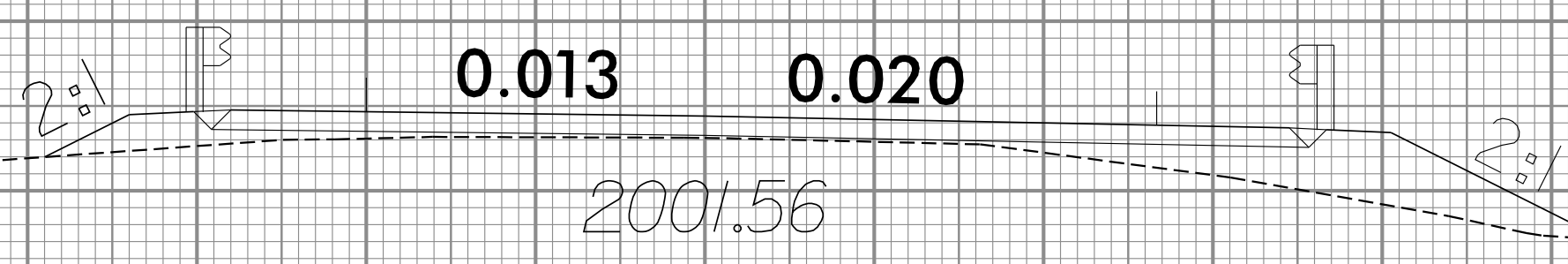


**14 + 25.00**



**14 + 00.00**

**BEGIN CULVERT -L- STA. 13 + 90.50**

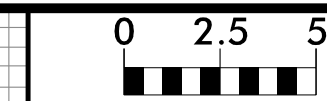


**13 + 75.00**

-L-

9/26/2017  
S:\transportation\31235-11 14AC Macon 64 Roadway\Xsc\bd5114ag\_rdy\_xp1.dgn  
User:ldaves

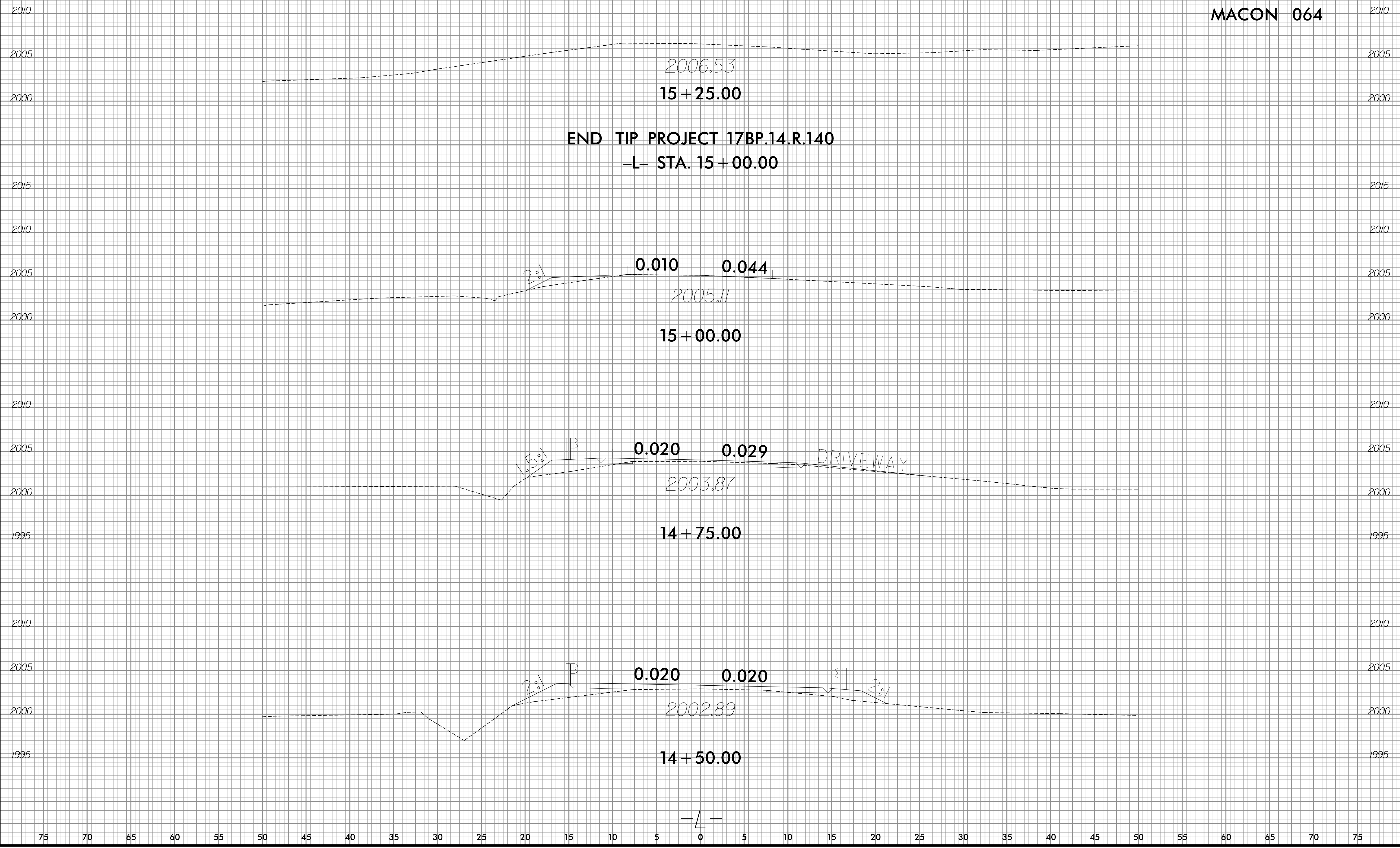
8/23/99



PROJ. REFERENCE NO.  
17BP.14.R.140

SHEET NO.  
X-3

75 70 65 60 55 50 45 40 35 30 25 20 15 10 5 0 5 10 15 20 25 30 35 40 45 50 55 60 65 70 75



MACON 064

**END TIP PROJECT 17BP.14.R.140**  
**-L- STA. 15+00.00**

2006.53  
15+25.00

0.010 0.044  
2005.11  
15+00.00

2%  
↓

0.020 0.029  
2003.87  
14+75.00

1.5%  
↓

DRIVEWAY

0.020 0.020  
2002.89  
14+50.00

2%  
↓

2%  
↓

-L-

9/26/2017  
S:\transportation\31235-11 14AC Macon 64 Roadway\Xsc\bd5114ag.rdy\_xp1.dgn  
User:ldaves