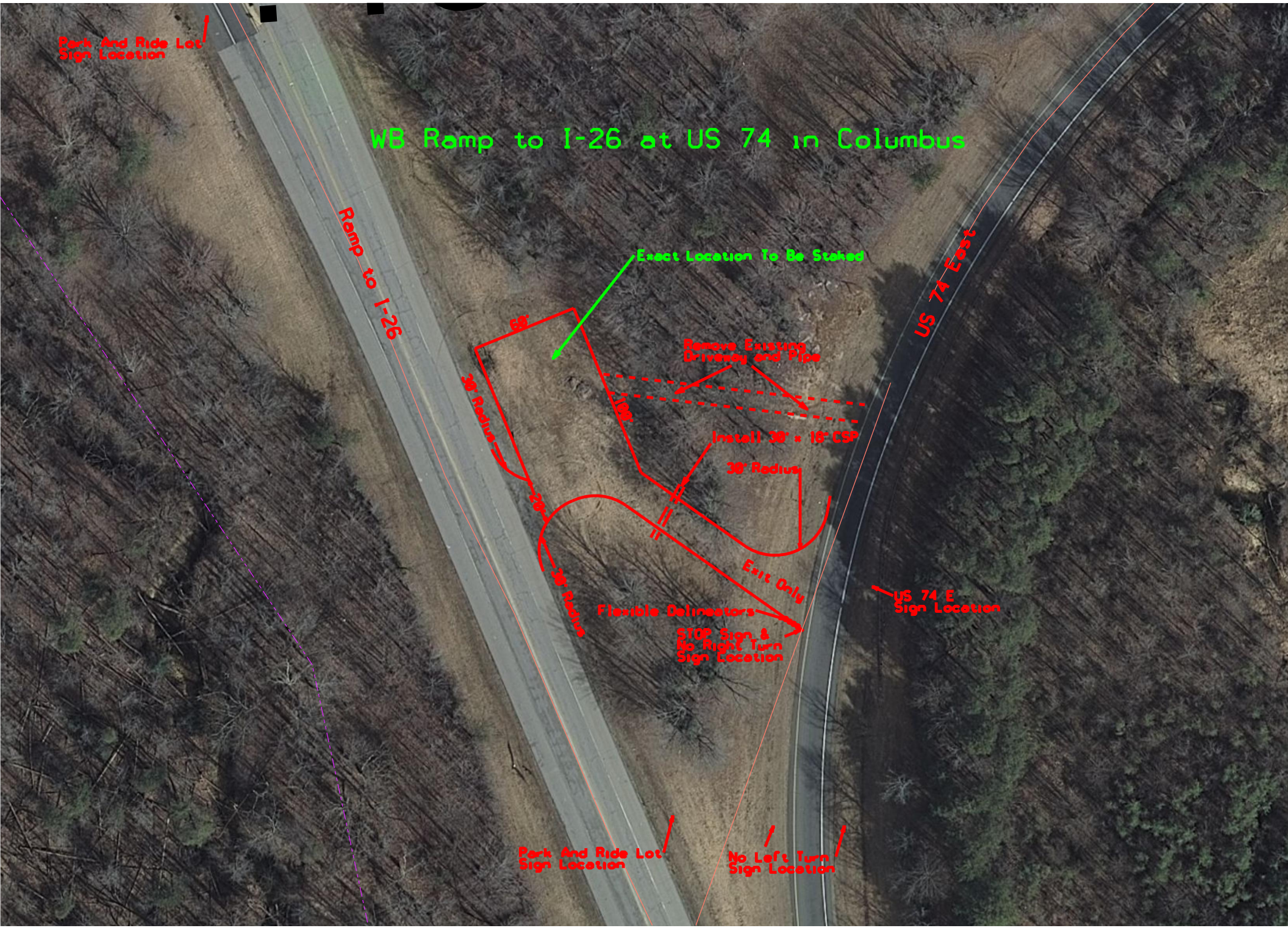

WB Ramp to I-26 at US 74 in Columbus
Park And Ride Lot Sign Location
Ramp to I-26
US 74 East
Exact Location To Be Staked
60'
30' Radius
100'
Remove Existing Driveway and Pipe
Install 30' x 18" CSP
30' Radius
20'
30' Radius
Exit Only
Flexible Delineators
STOP Sign & No Right Turn Sign Location
US 74 E Sign Location
Park And Ride Lot Sign Location
No Left Turn Sign Location

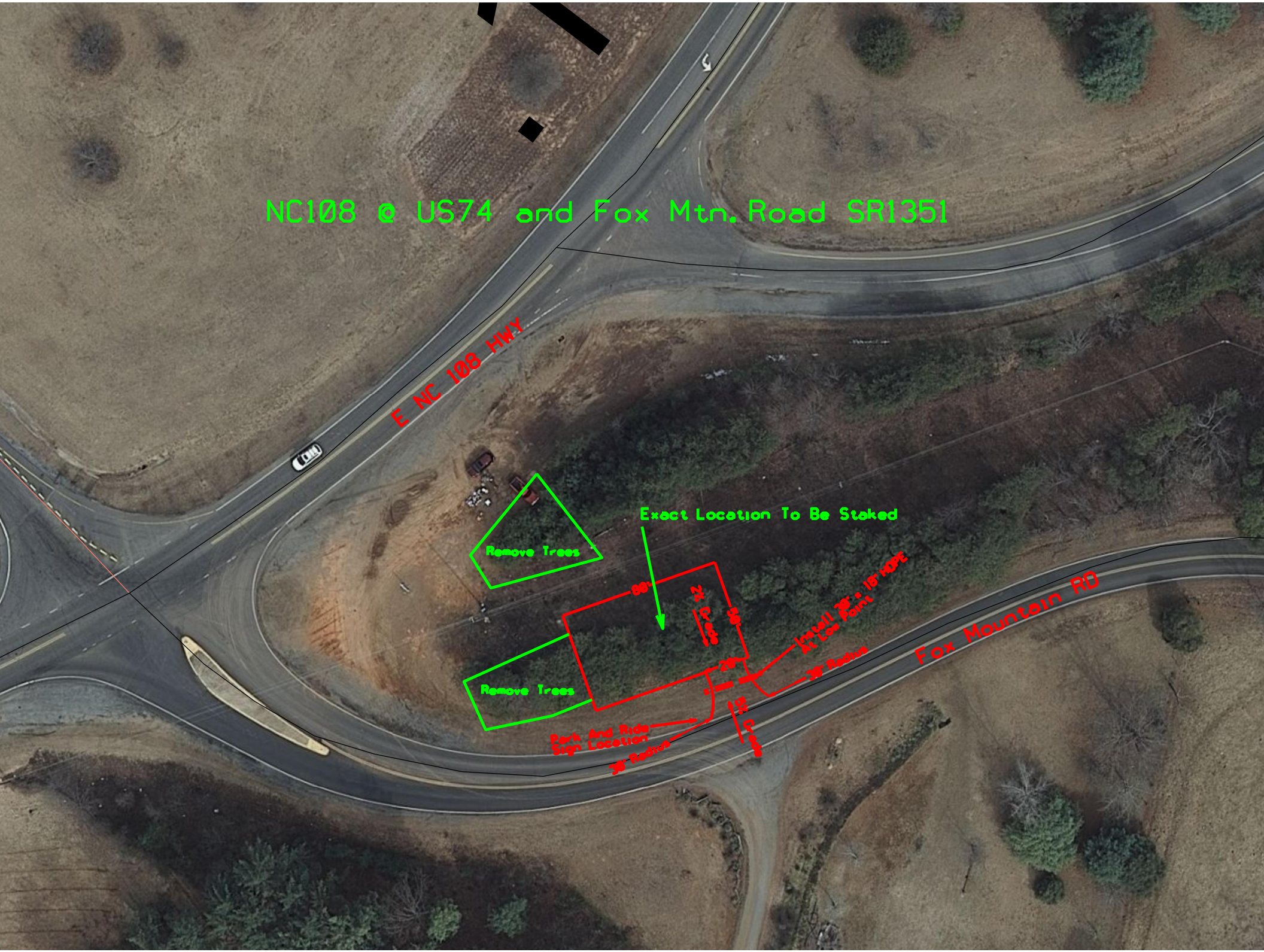
NC108 @ US74 and Fox Mtn. Road SR1351
E NC 108 HWY
Exact Location To Be Staked
Remove Trees
Remove Trees
Fox Mountain RD
Install 30' x 18' HDPE
At Low Point
30' Radius
Park And Ride
Sign Location
30' Radius

# Polk County
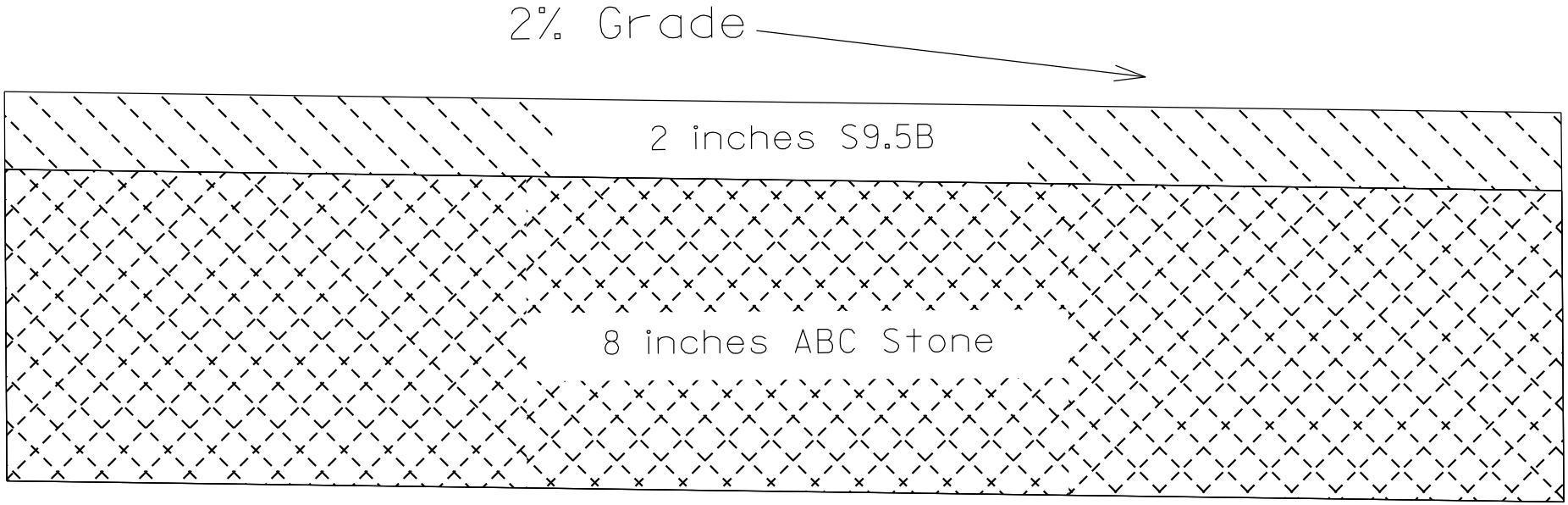
# Park & Ride Typical