

**This electronic collection of documents is provided  
for the convenience of the user  
and is Not a Certified Document –**


**The documents contained herein were originally issued  
and sealed by the individuals whose names and license  
numbers appear on each page, on the dates appearing  
with their signature on that page.**

**This file or an individual page  
shall not be considered a certified document.**

COMPUTED BY: JDD DATE: 1-30-15  
 CHECKED BY: WCC DATE: 1-30-15

DOCUMENT NOT CONSIDERED FINAL  
 UNLESS ALL SIGNATURES COMPLETED

PROJECT REFERENCE NO. 17BPJ4.R.142 SHEET NO. X-1A



DIVISION OF HIGHWAYS  
 STATE OF NORTH CAROLINA

**CROSS SECTION SUMMARY**  
 IN CUBIC YARDS

-L- LOCATION	UNCLASSIFIED EXCAVATION	EMBT
10+15	0	0
10+25	0	0
10+50	1	1
10+75	0	3
11+00	0	5
11+25	0	5
11+50	0	9
11+75	0	17
12+00	0	22
12+25	1	22
12+50	1	25
12+75	0	31
13+00	1	31
13+25	11	19
13+50	10	63
13+75	0	74
14+00	0	31
14+25	0	22
14+50	0	11
14+75	0	9
15+00	0	8
15+25	0	4
15+50	0	3
15+75	0	2
16+00	0	1

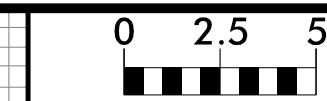
NOTE: EMBANKMENT COLUMN DOES NOT INCLUDE BACKFILL FOR UNDERCUT.

-DETOUR- LOCATION	UNCLASSIFIED EXCAVATION	EMBT
10+00	0	0
10+25	0	0
10+50	0	0
10+75	1	1
11+00	0	2
11+25	1	14
11+50	1	47
11+75	0	34
12+00	0	2
12+25	0	0
12+50	0	0
12+75	0	0

NOTE: EMBANKMENT COLUMN DOES NOT INCLUDE BACKFILL FOR UNDERCUT.

Approximate quantities only. Unclassified excavation, borrow excavation, fine grading, clearing and grubbing, and removal of existing pavement will be paid for at the contract lump sum price for "grading".

8/23/99

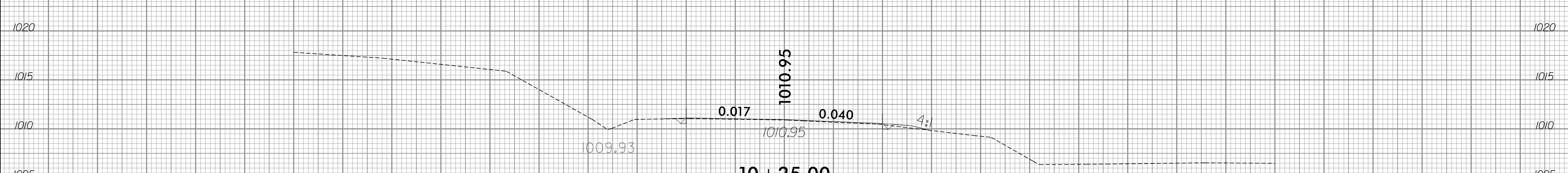
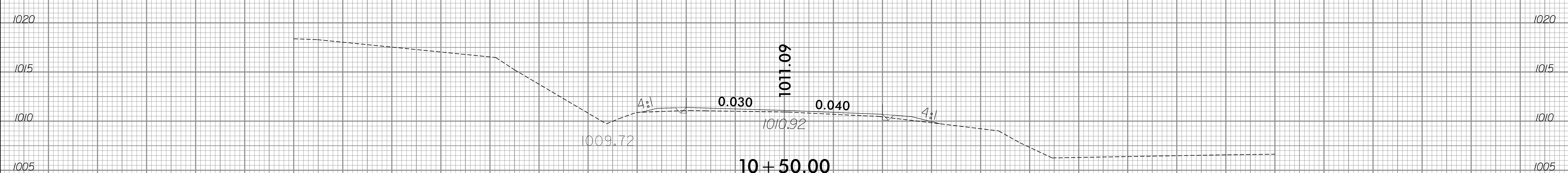
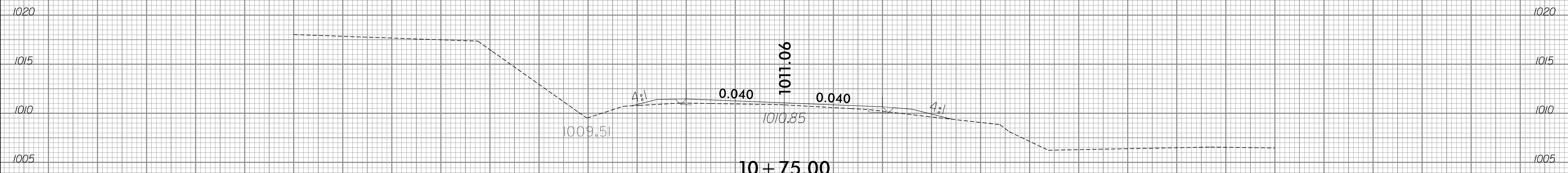


PROJ. REFERENCE NO. 17BP.14.R.142
--------------------------------------

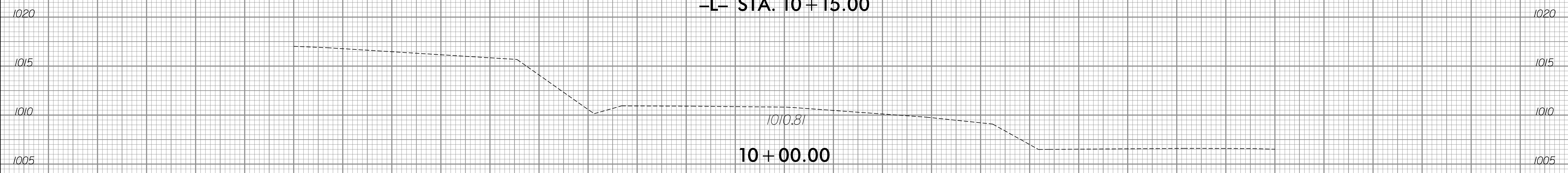
SHEET NO. X-1
------------------

75 70 65 60 55 50 45 40 35 30 25 20 15 10 5 0 5 10 15 20 25 30 35 40 45 50 55 60 65 70 75

# POLK 189

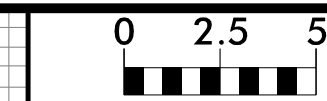


START PROJECT 17BP.14.R.142  
-L- STA. 10 + 15.00



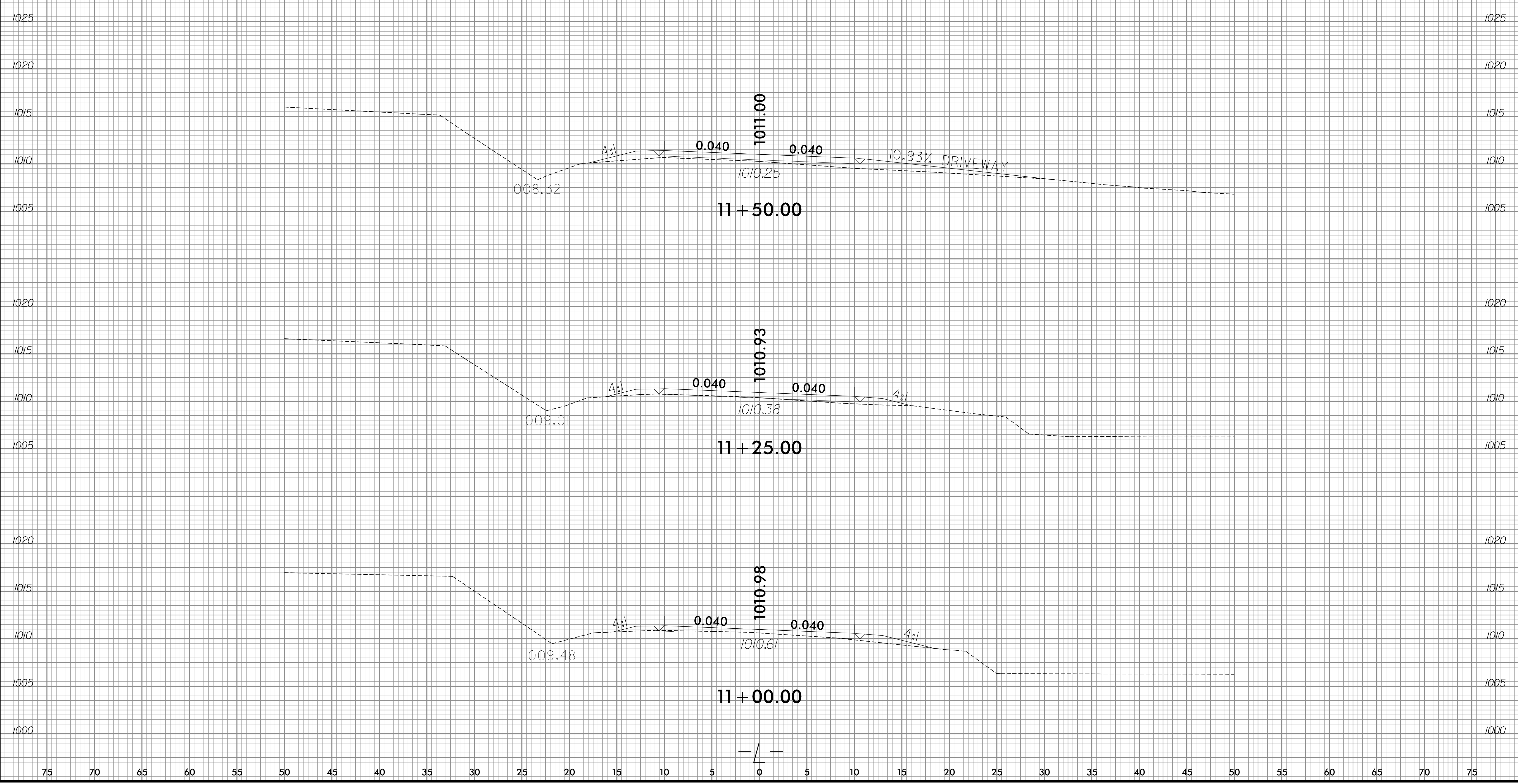
75 70 65 60 55 50 45 40 35 30 25 20 15 10 5 0 5 10 15 20 25 30 35 40 45 50 55 60 65 70 75

3/28/2017 S:\transportation\31235-13 1441 Polk 189\Roadway\Xsc\ba5114a1-rdy-xpl.dgn User:ldaves

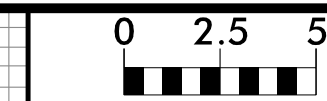


75 70 65 60 55 50 45 40 35 30 25 20 15 10 5 0 5 10 15 20 25 30 35 40 45 50 55 60 65 70 75

# POLK 189



8/23/99

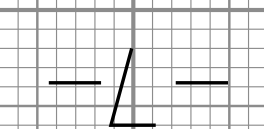
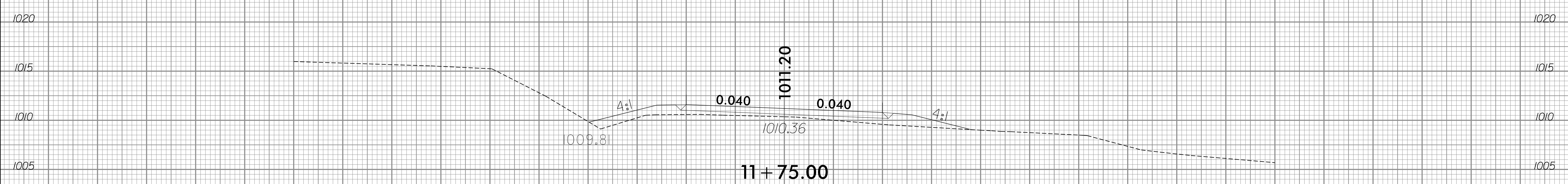
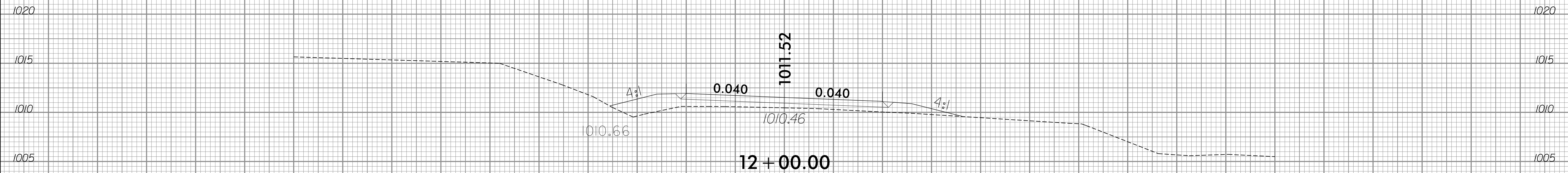


PROJ. REFERENCE NO.  
17BP.14.R.142

SHEET NO.  
X-3

75 70 65 60 55 50 45 40 35 30 25 20 15 10 5 0 5 10 15 20 25 30 35 40 45 50 55 60 65 70 75

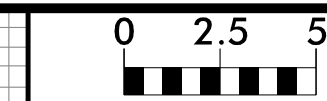
# POLK 189



3/28/2017  
S:\transportation\31235-13 1441 Polk 189\Roadway\Xsc\ba5114a1-rdy-xpl.dgn  
User:ldaves

75 70 65 60 55 50 45 40 35 30 25 20 15 10 5 0 5 10 15 20 25 30 35 40 45 50 55 60 65 70 75

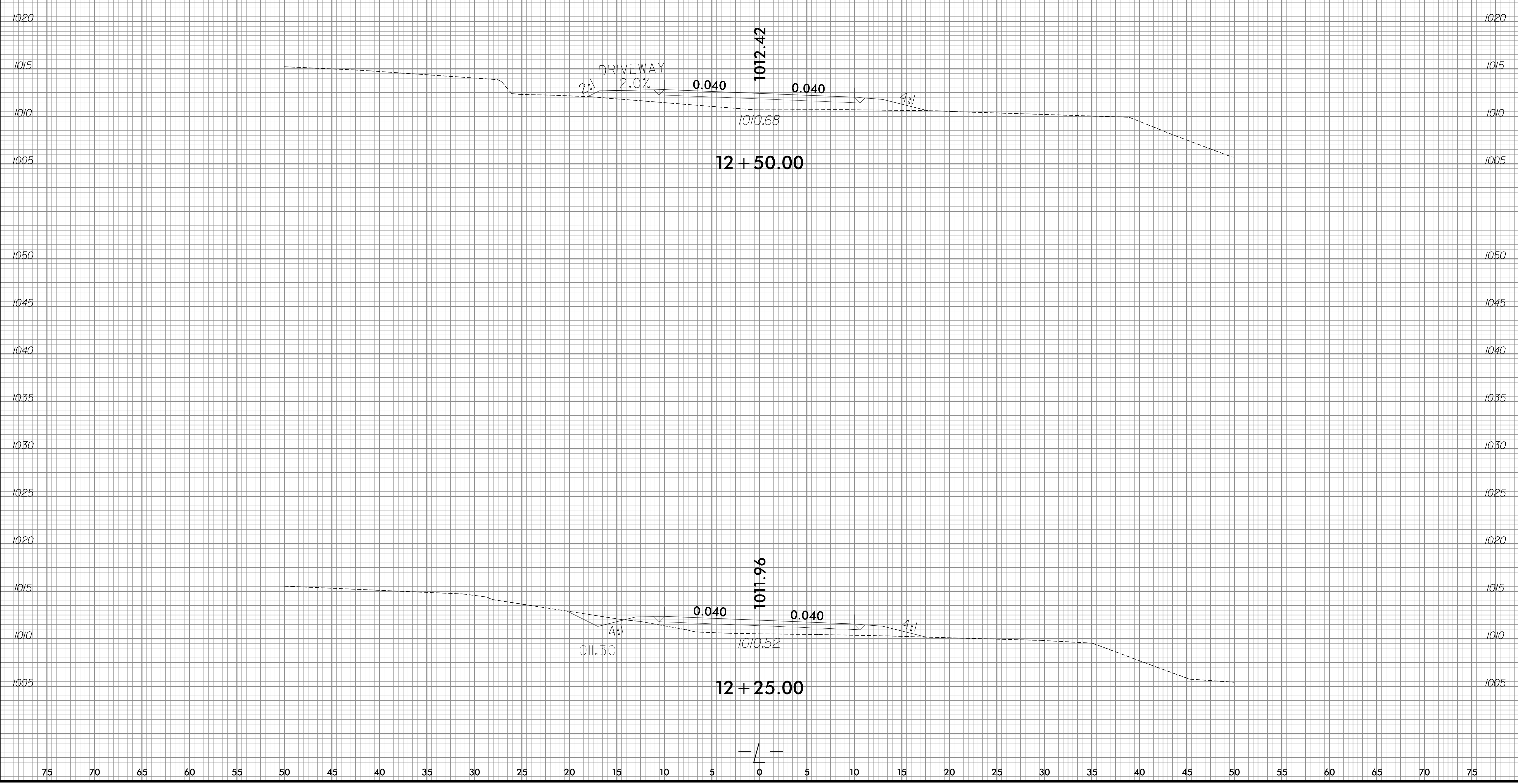
8/23/99



PROJ. REFERENCE NO. 17BP.14.R.142	SHEET NO. X-4
--------------------------------------	------------------

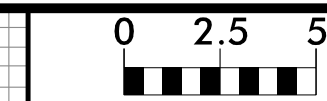
75 70 65 60 55 50 45 40 35 30 25 20 15 10 5 0 5 10 15 20 25 30 35 40 45 50 55 60 65 70 75

# POLK 189



3/28/2017  
S:\transportation\31235-13 1441 Polk  
User:ldaves

8/23/99



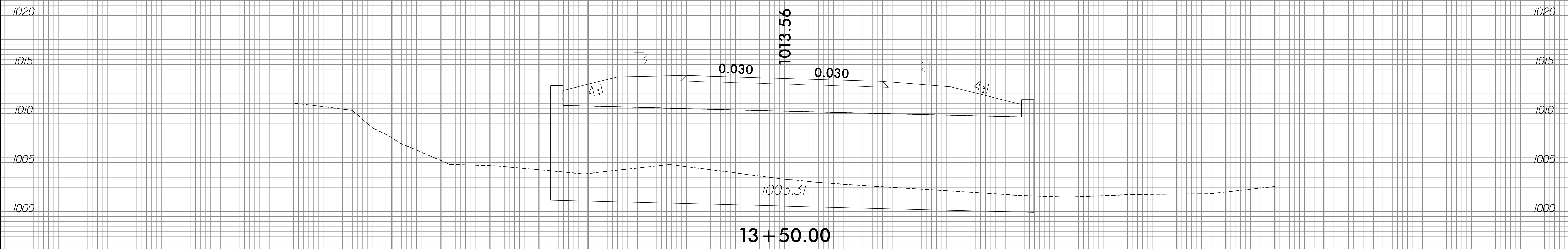
PROJ. REFERENCE NO.  
17BP.14.R.142

SHEET NO.  
X-5

75 70 65 60 55 50 45 40 35 30 25 20 15 10 5 0 5 10 15 20 25 30 35 40 45 50 55 60 65 70 75

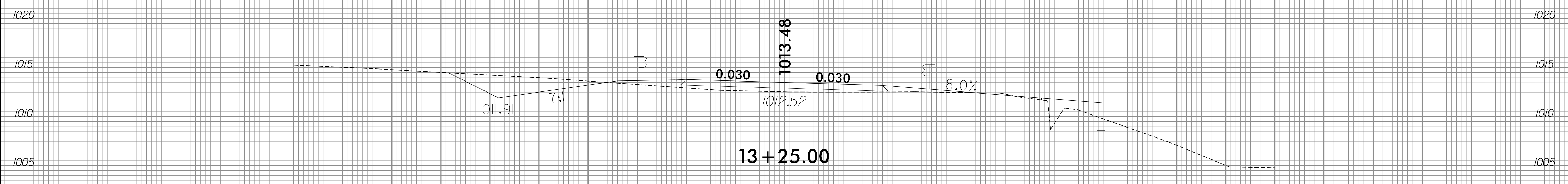
**POLK 189**

**END CULVERT -L- STA. 13+56.82**



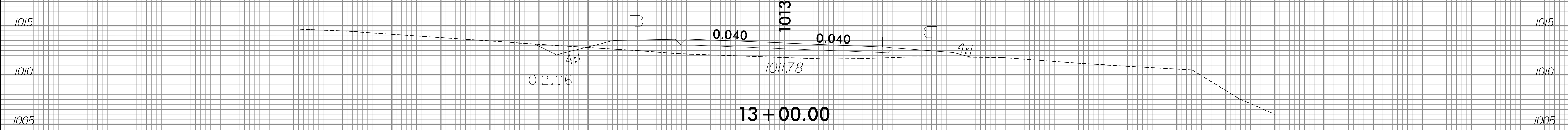
**13 + 50.00**

**BEGIN CULVERT -L- STA. 13+38.54**



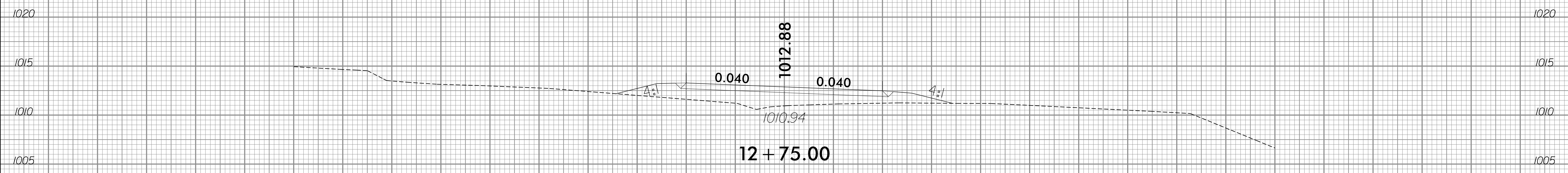
**13 + 25.00**

**1013.26**



**13 + 00.00**

**1012.88**

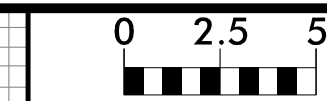


**12 + 75.00**

**-L-**

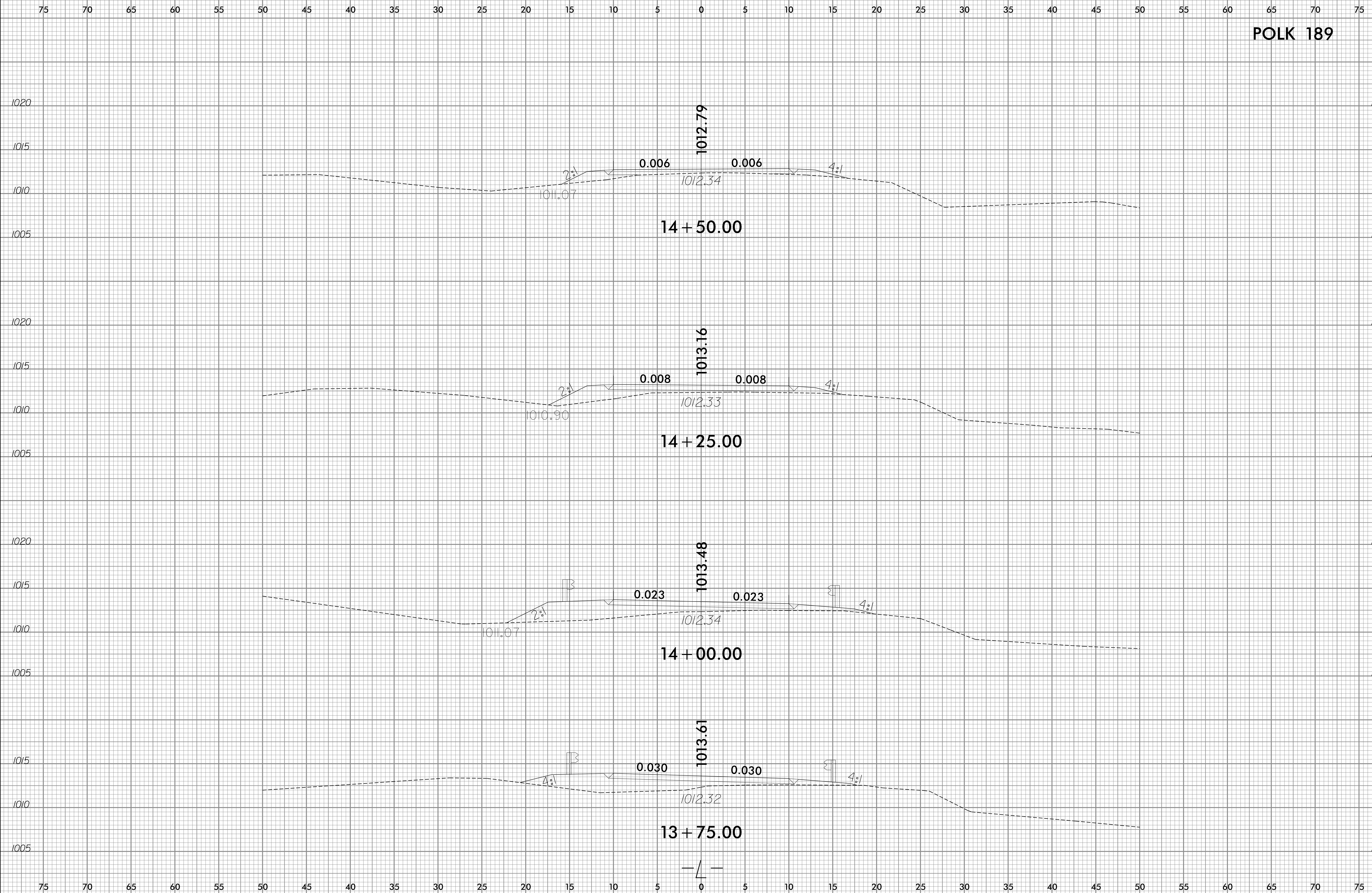
3/28/2017  
S:\transportation\31235-13 1441 Polk 189\Roadway\Xsc\ba5114a1-rdy-xpl.dgn  
User:ldaves

8/23/99



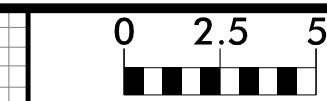
PROJ. REFERENCE NO.	SHEET NO.
17BP.14.R.142	X-6

# POLK 189



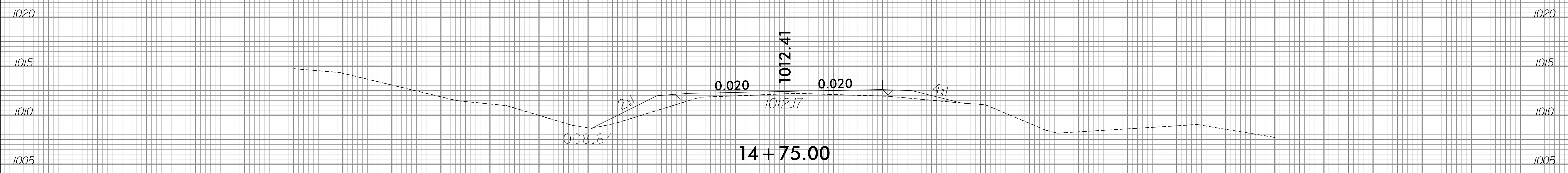
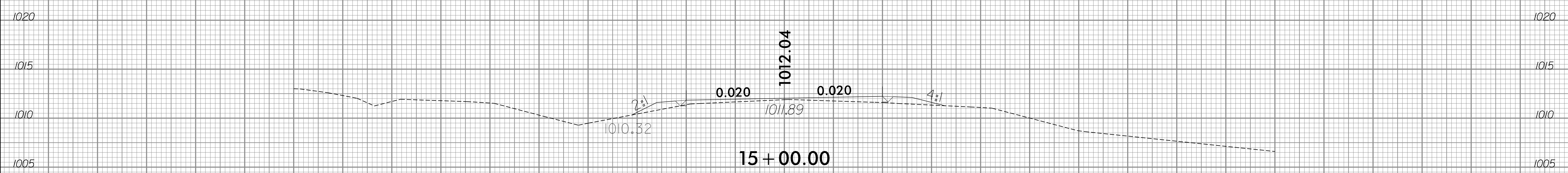
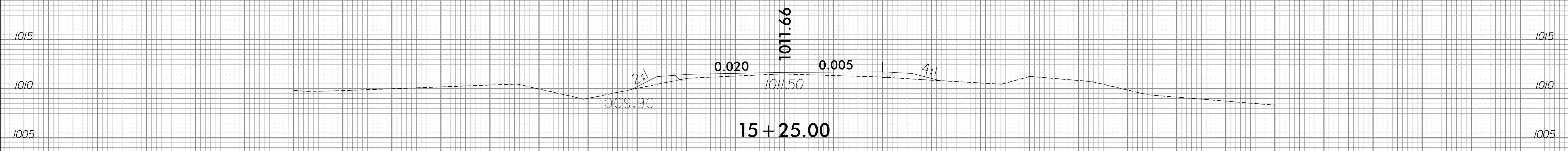
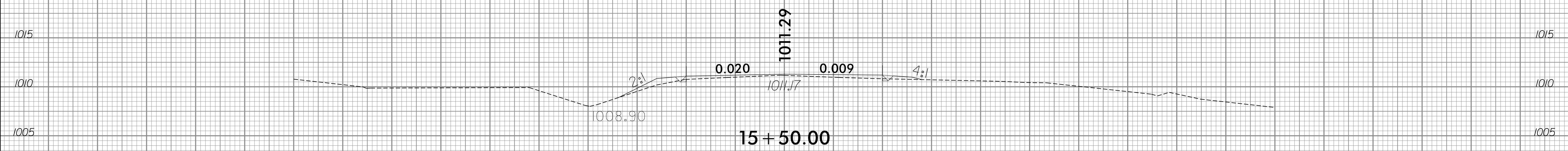
3/28/2017  
 S:\transportation\31235-13 1441 Polk 189\Roadway\Xsc\ba5114a1-rdy-xpl.dgn  
 User:ldaves





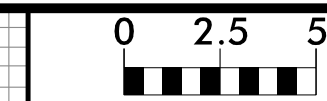
75 70 65 60 55 50 45 40 35 30 25 20 15 10 5 0 5 10 15 20 25 30 35 40 45 50 55 60 65 70 75

# POLK 189



75 70 65 60 55 50 45 40 35 30 25 20 15 10 5 0 5 10 15 20 25 30 35 40 45 50 55 60 65 70 75

8/23/99



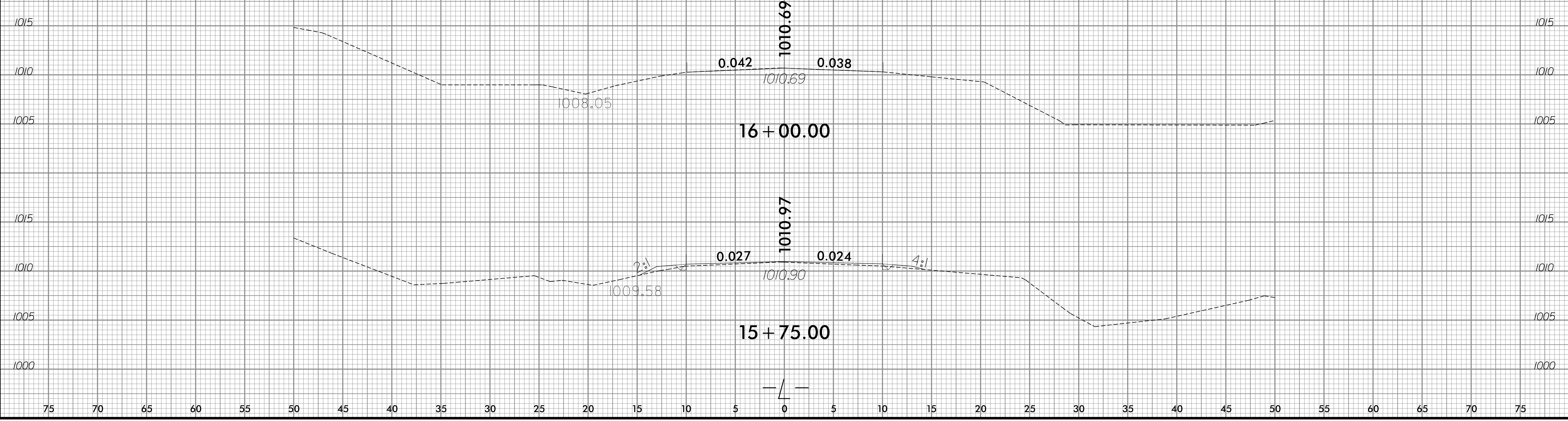
PROJ. REFERENCE NO.
17BP.14.R.142

SHEET NO.
X-8

75 70 65 60 55 50 45 40 35 30 25 20 15 10 5 0 5 10 15 20 25 30 35 40 45 50 55 60 65 70 75

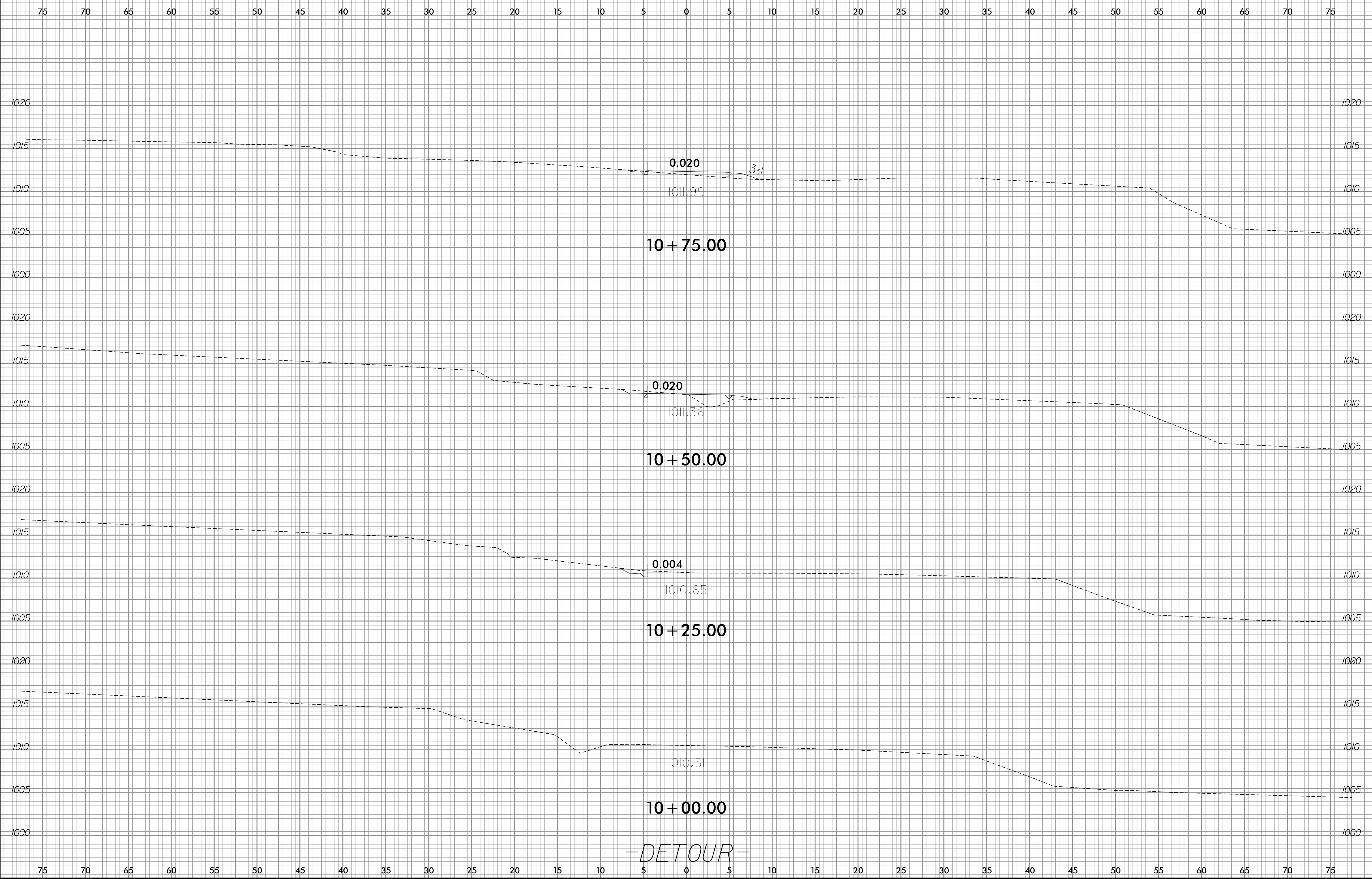
# POLK 189

**END PROJECT 17BP.14.R.142**  
**-L- STA. 16 + 00.00**

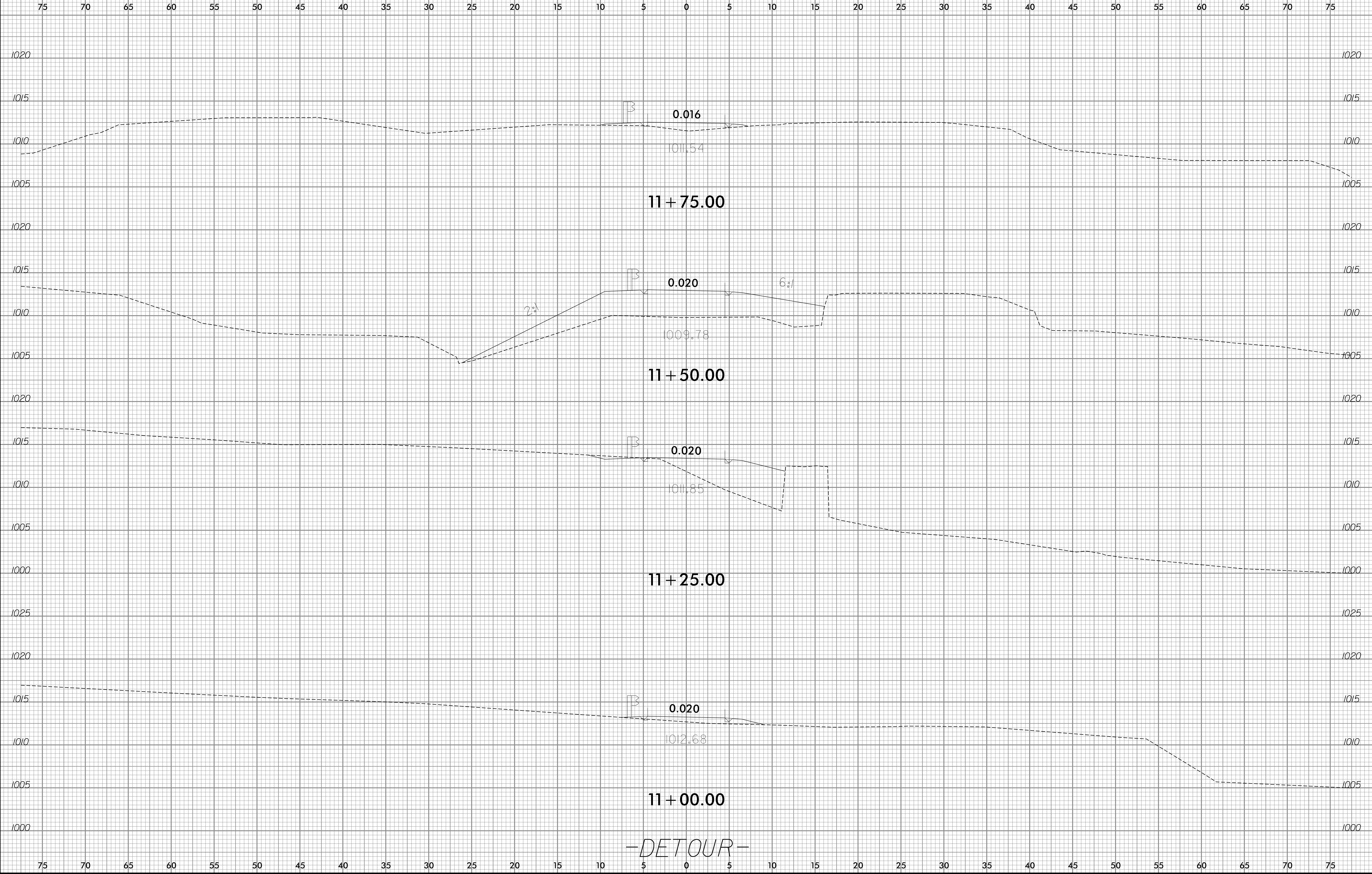


3/28/2017  
 S:\transportation\31235-13 1441 Polk 189\Roadway\Xsc\ba5114a1-rdy-xpl.dgn  
 User:ldaves

75 70 65 60 55 50 45 40 35 30 25 20 15 10 5 0 5 10 15 20 25 30 35 40 45 50 55 60 65 70 75

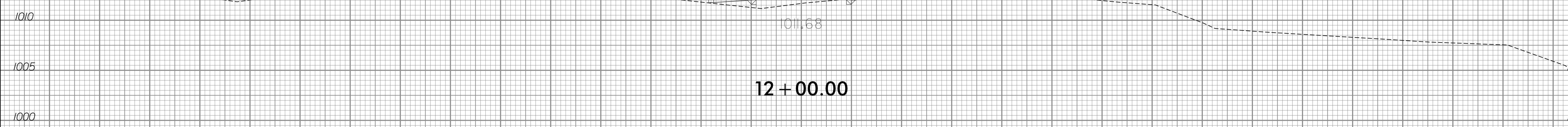
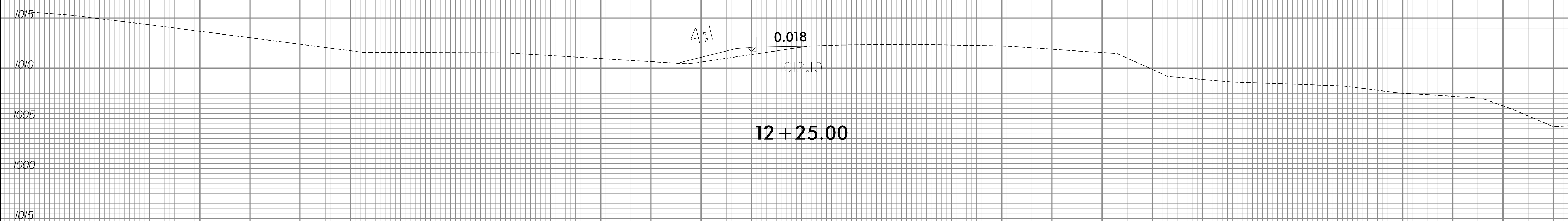
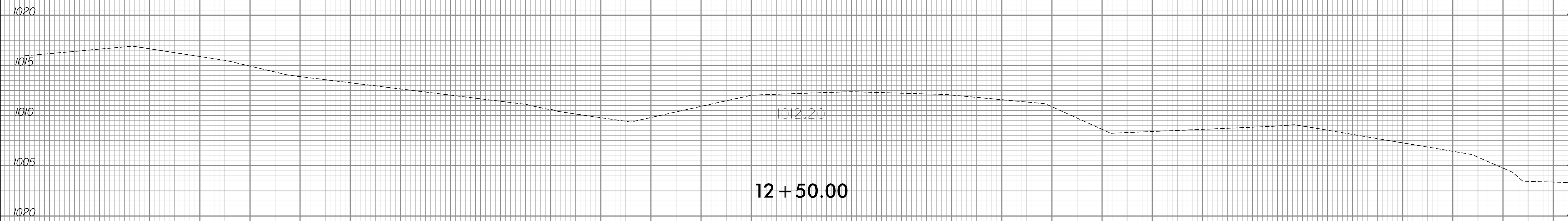
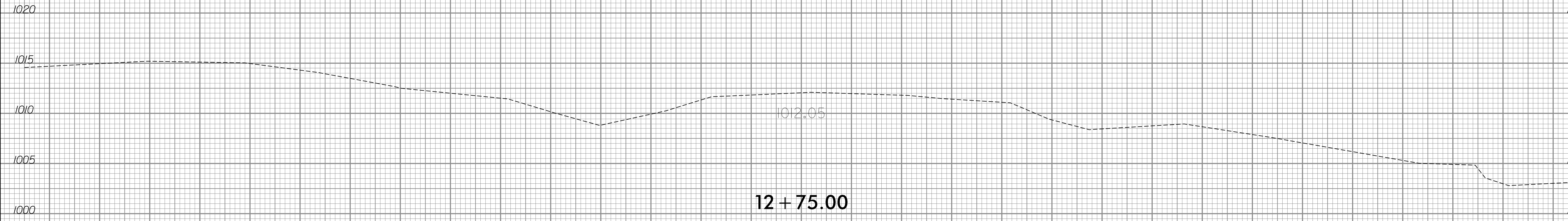


6/23/16



3/28/2017 5:10:00 PM S:\transportation\31235-13 14A1 Polk 189\Roadway\Xse\_bcf514a1\_rdy\_xpl\_detour.dgn

75 70 65 60 55 50 45 40 35 30 25 20 15 10 5 0 5 10 15 20 25 30 35 40 45 50 55 60 65 70 75



-DETOUR-