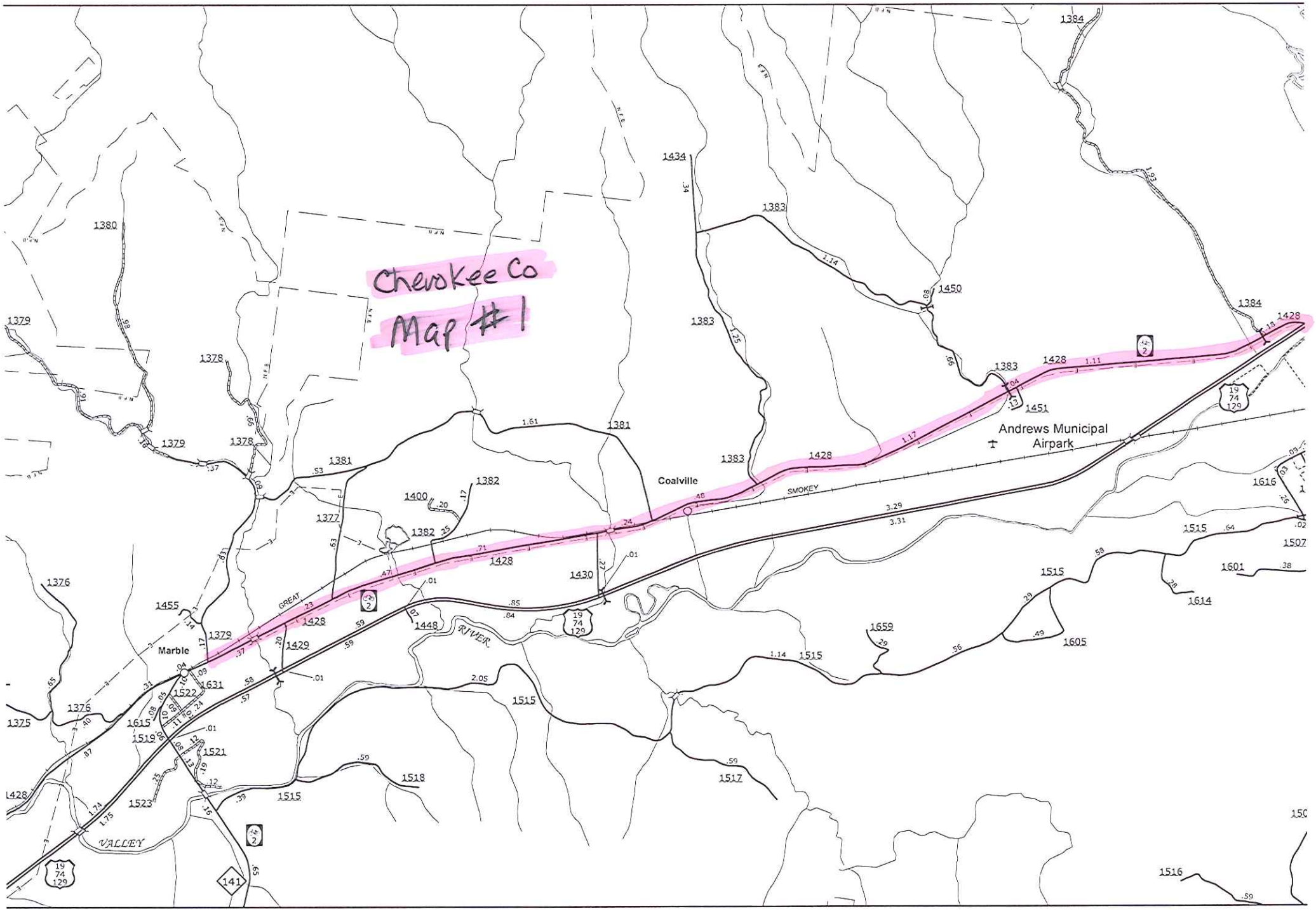
Cherokee Co
Map #1
Andrews Municipal
Airpark
Coalville
Marble
GREAT
SMOKEY
RIVER
VALLEY
1434
1383
1450
1384
1428
1451
1380
1379
1378
1381
1382
1400
1377
1430
1448
1429
1455
1376
1375
1631
1522
1615
1519
1521
1523
1518
1515
1517
1659
1605
1614
1601
1616
1507
1516
141

DN00423

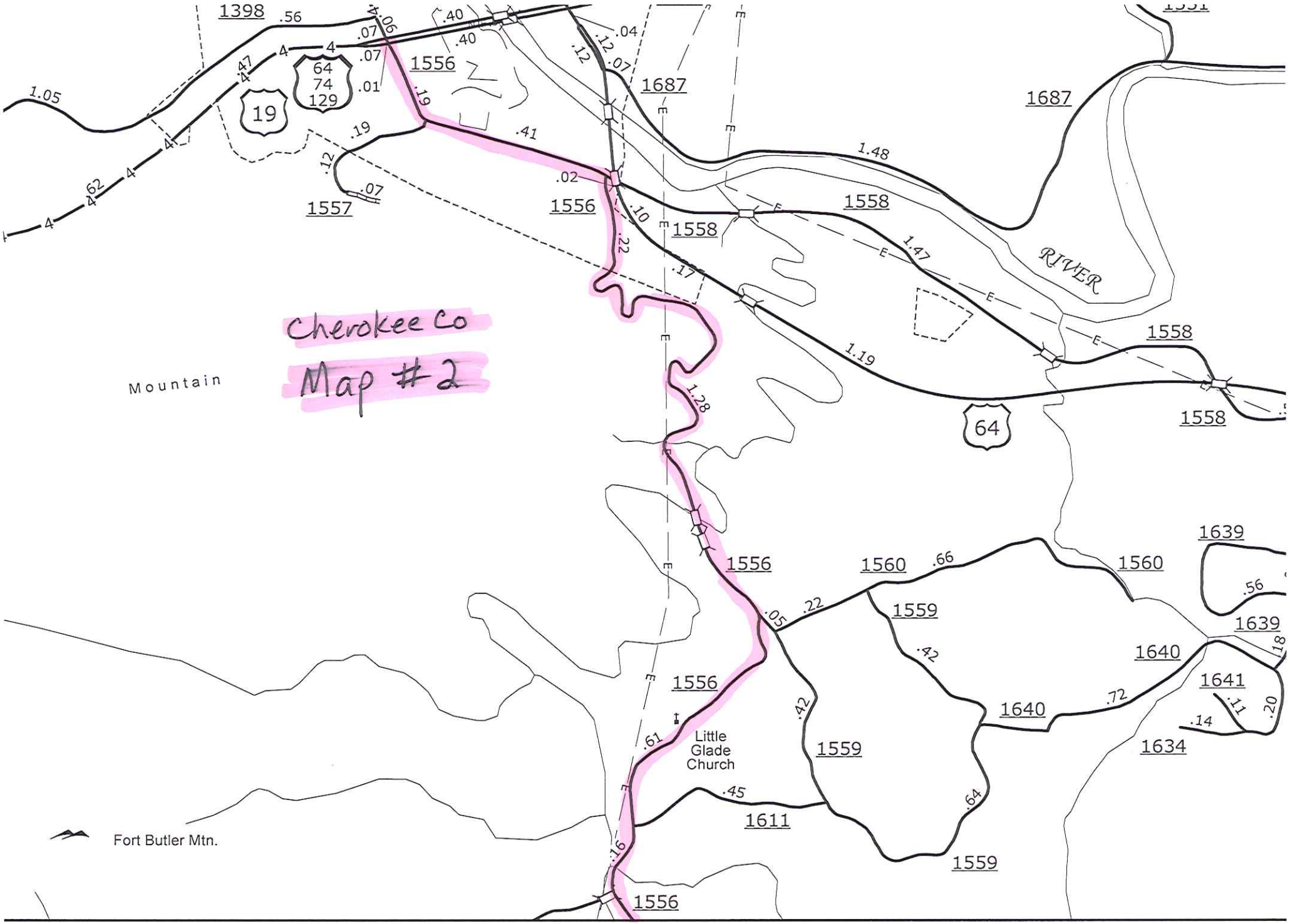
Cherokee Co
Map #2
1398
1556
1687
1557
1558
1560
1559
1639
1640
1641
1634
1611
64
74
129
19
RIVER
Mountain
Little
Glade
Church
Fort Butler Mtn.

DN00423

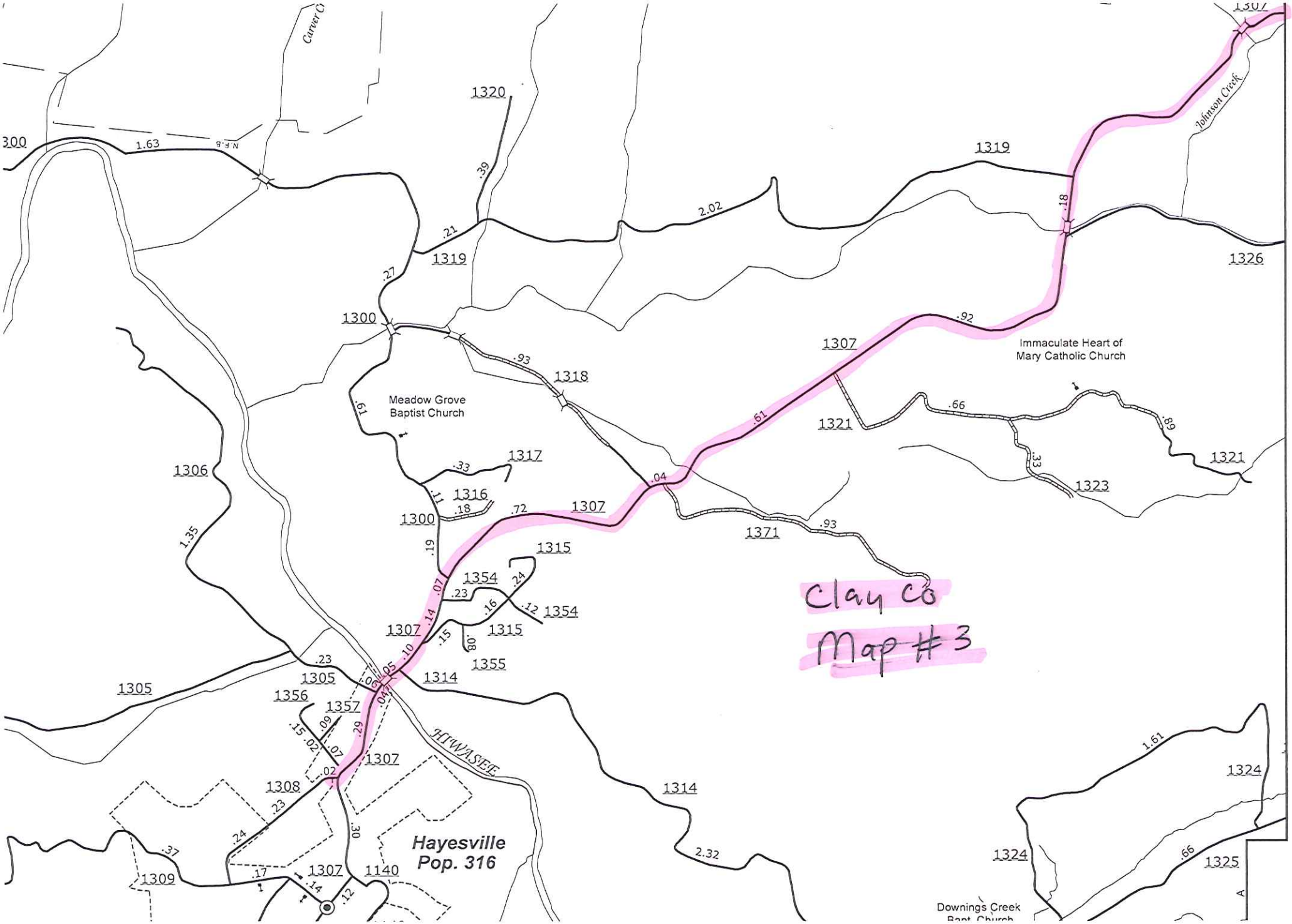

Clay Co
Map #3
Meadow Grove
Baptist Church
Immaculate Heart of
Mary Catholic Church
Johnson Creek
HIWASEE
Hayesville
Pop. 316
Downings Creek
1300
1305
1306
1307
1308
1309
1314
1315
1316
1317
1318
1319
1320
1321
1323
1324
1325
1326
1354
1355
1356
1357
1140
1371
1.63
2.02
1.35
2.32
1.61

DN00423

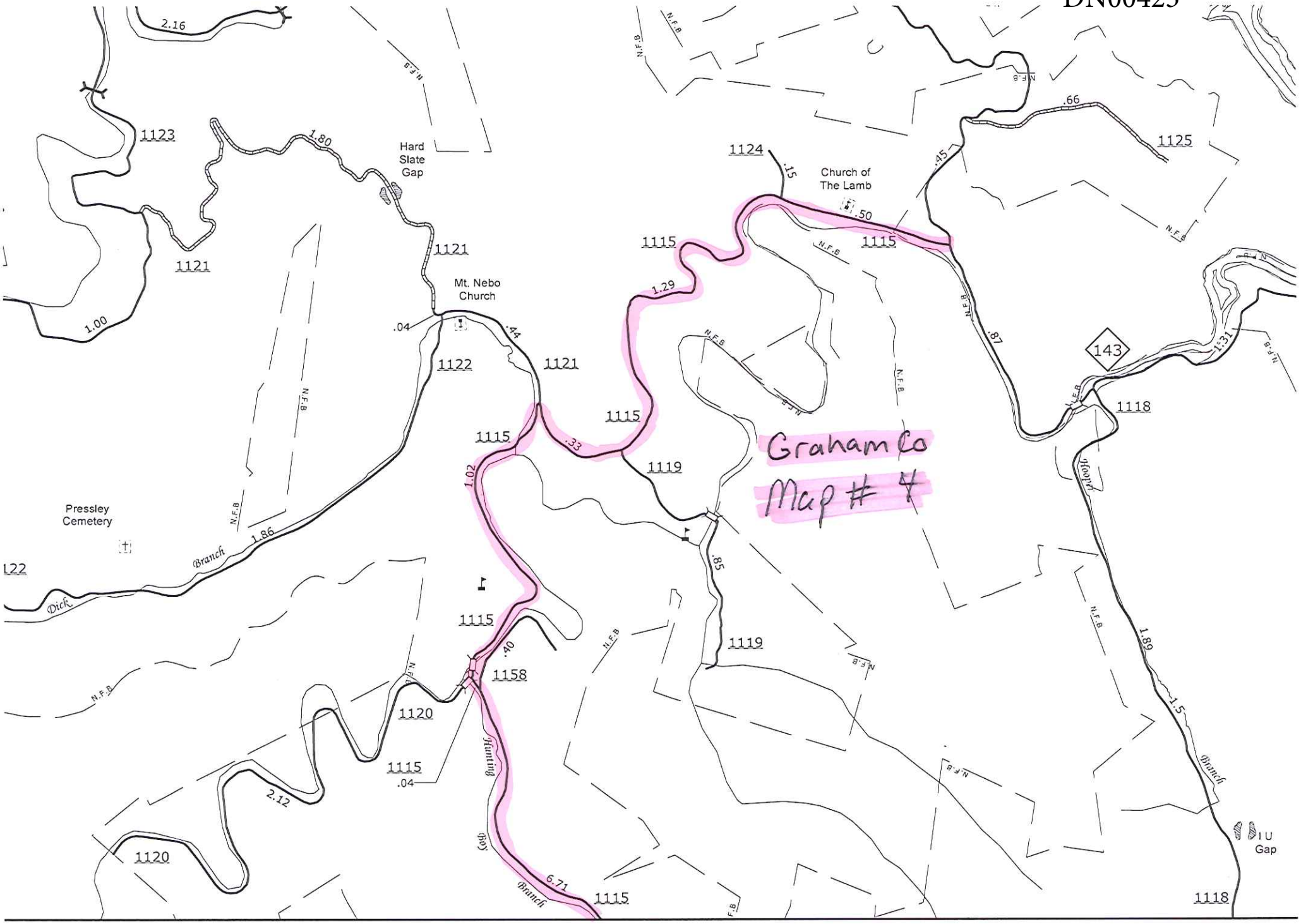

Graham Co
Map # 4
Hard Slate Gap
Mt. Nebo Church
Church of The Lamb
Pressley Cemetery
Dick Branch
Hunting Boy Branch
Hooper Branch
I U Gap
143
1123
1121
1122
1124
1125
1115
1119
1118
1158
1120
2.16
1.80
1.00
.04
.44
1.29
.15
.50
.45
.66
.87
1.31
.33
1.02
.85
.40
1.86
2.12
6.71
1.89
1.5
N.F.B

DN00423

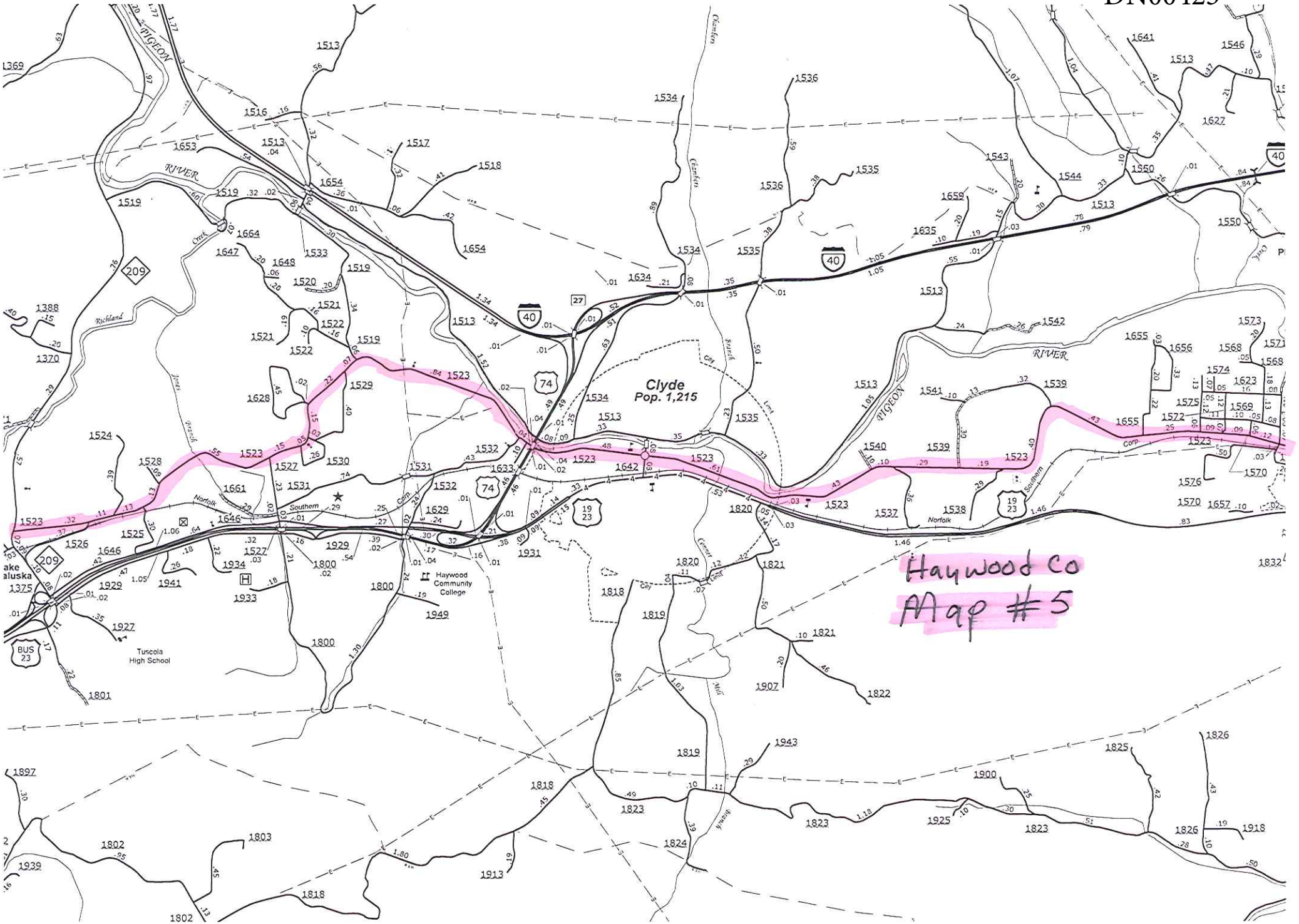
Clyde
Pop. 1,215
PIGEON
RIVER
Richland
Haywood Community College
Tuscola High School
Norfolk
Southern
Haywood Co
Map #5

DN00423

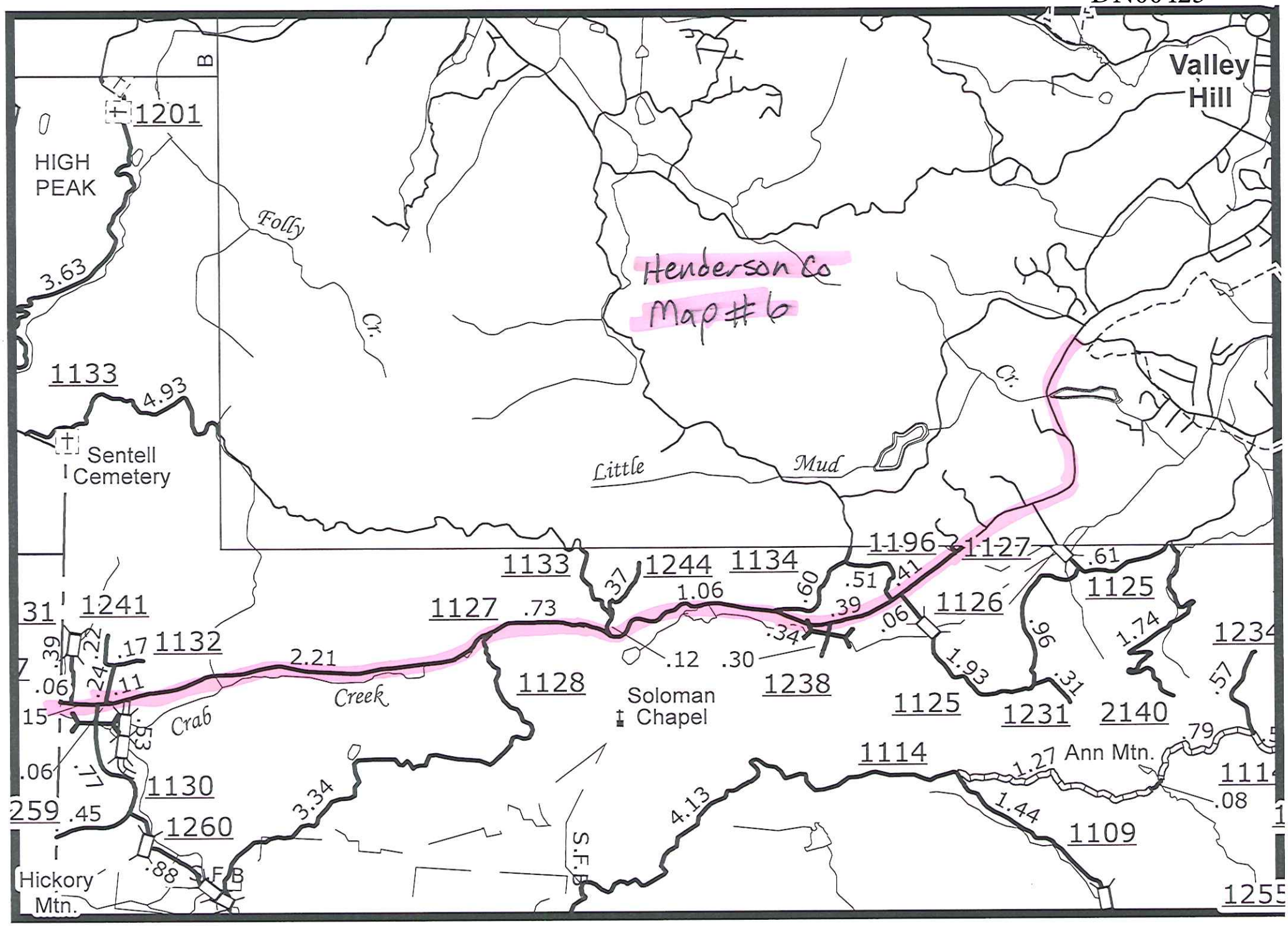

Henderson Co
Map #6
Valley Hill
HIGH PEAK
Folly Cr.
Little Mud Cr.
Sentell Cemetery
Soloman Chapel
Crab Creek
Ann Mtn.
Hickory Mtn.
S.F.B
1201
1133
1241
1132
1130
1260
1127
1128
1244
1134
1196
1126
1125
1238
1231
2140
1114
1109
3.63
4.93
2.21
.73
1.06
.12
.30
.34
.39
.51
.41
.60
.06
1.93
.96
.31
1.74
.61
.57
.79
1.27
1.44
.08
4.13
3.34
.88
.45
.77
.53
.11
.17
.22
.24
.39
.06
15
31
259

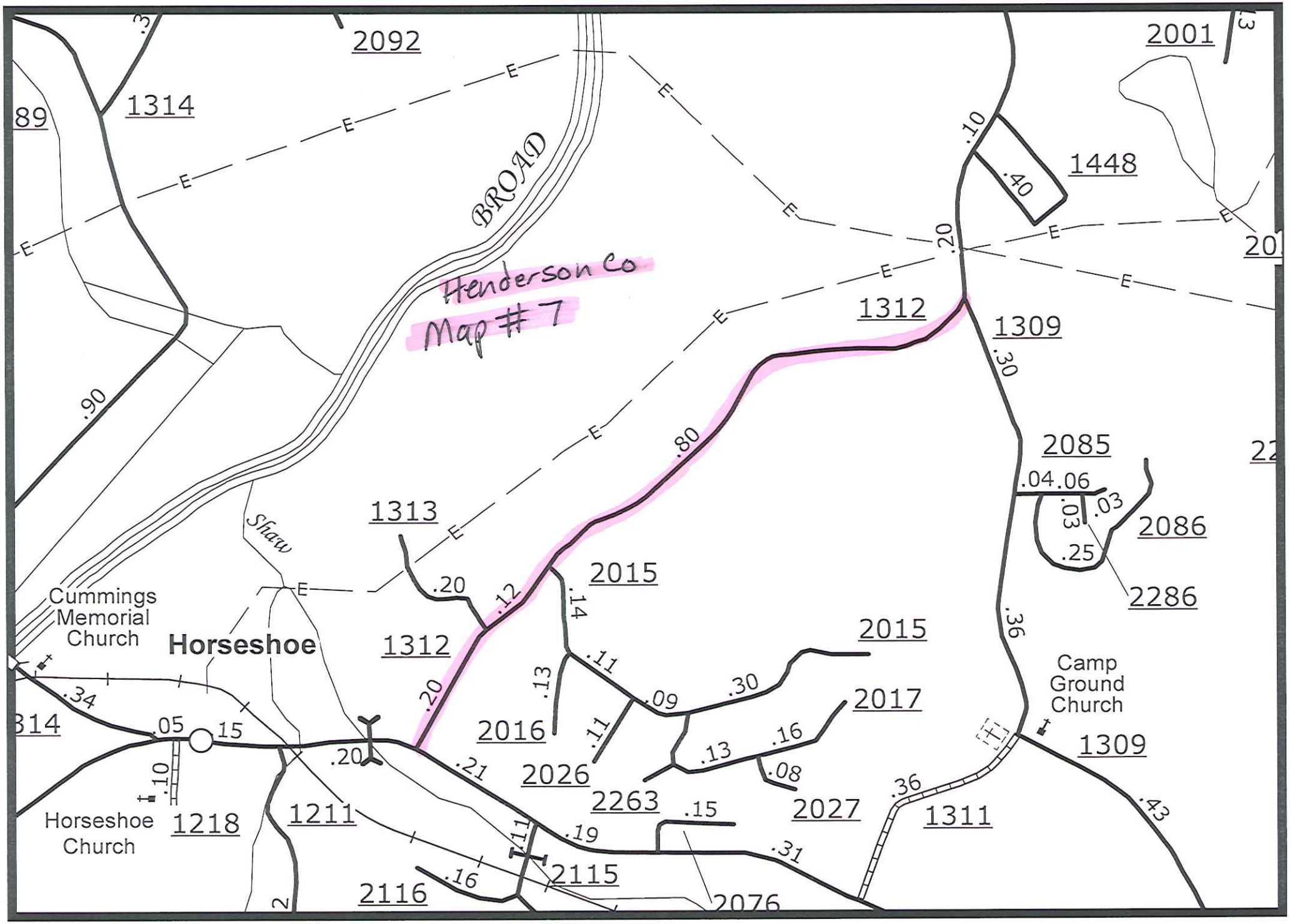
Henderson Co
Map # 7
BROAD
Shaw
Horseshoe
Cummings Memorial Church
Horseshoe Church
Camp Ground Church
2092
1314
2001
1448
1312
1309
2085
2086
2286
1313
2015
2016
2017
2026
2263
2027
1311
1218
1211
2115
2116
2076

DN00423

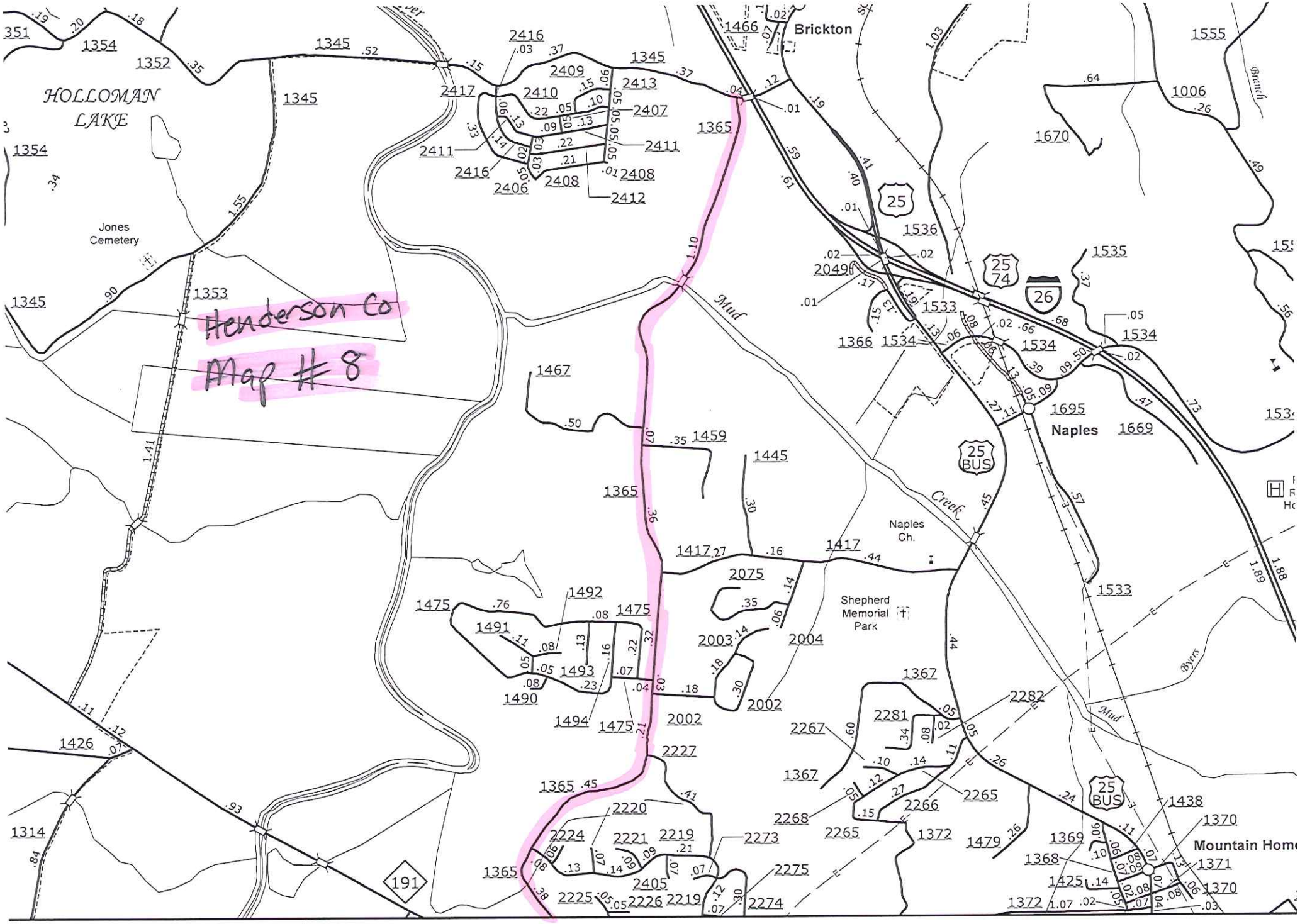

Henderson Co
Map # 8
HOLLOMAN LAKE
Jones Cemetery
Brickton
Naples
Naples Ch.
Shepherd Memorial Park
Mud Creek
Mountain Home
Branch
Byers
25
25 74
26
25 BUS
191

DN00423

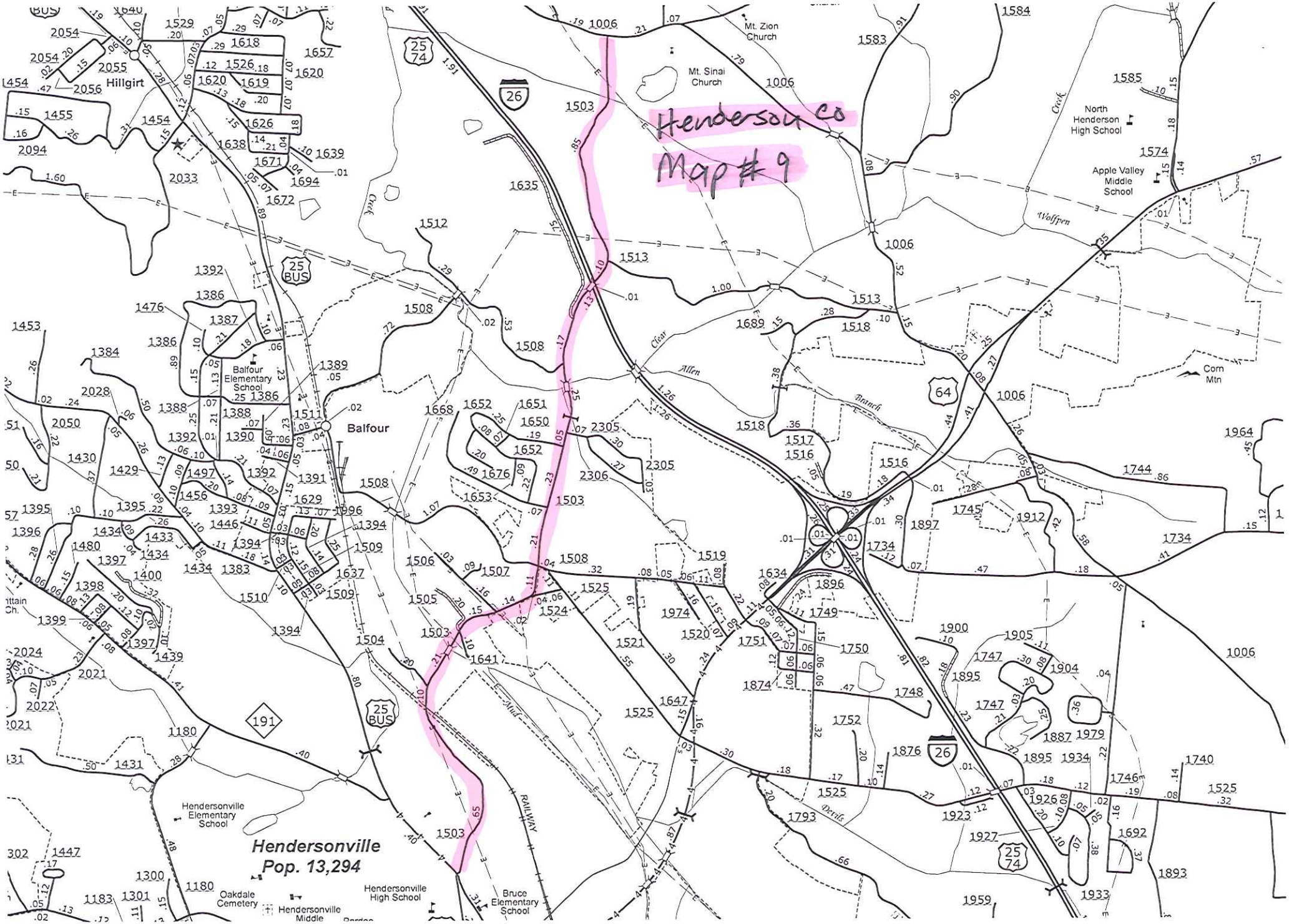
Henderson Co
Map #9
Hillgirt
Balfour
Balfour Elementary School
Mt. Zion Church
Mt. Sinai Church
North Henderson High School
Apple Valley Middle School
Corn Mtn
Hendersonville Elementary School
Hendersonville Pop. 13,294
Oakdale Cemetery
Hendersonville Middle
Hendersonville High School
Bruce Elementary School
RAILWAY
Clear Creek
Allen Branch
Wolfpen Creek
Mud Creek
Devils

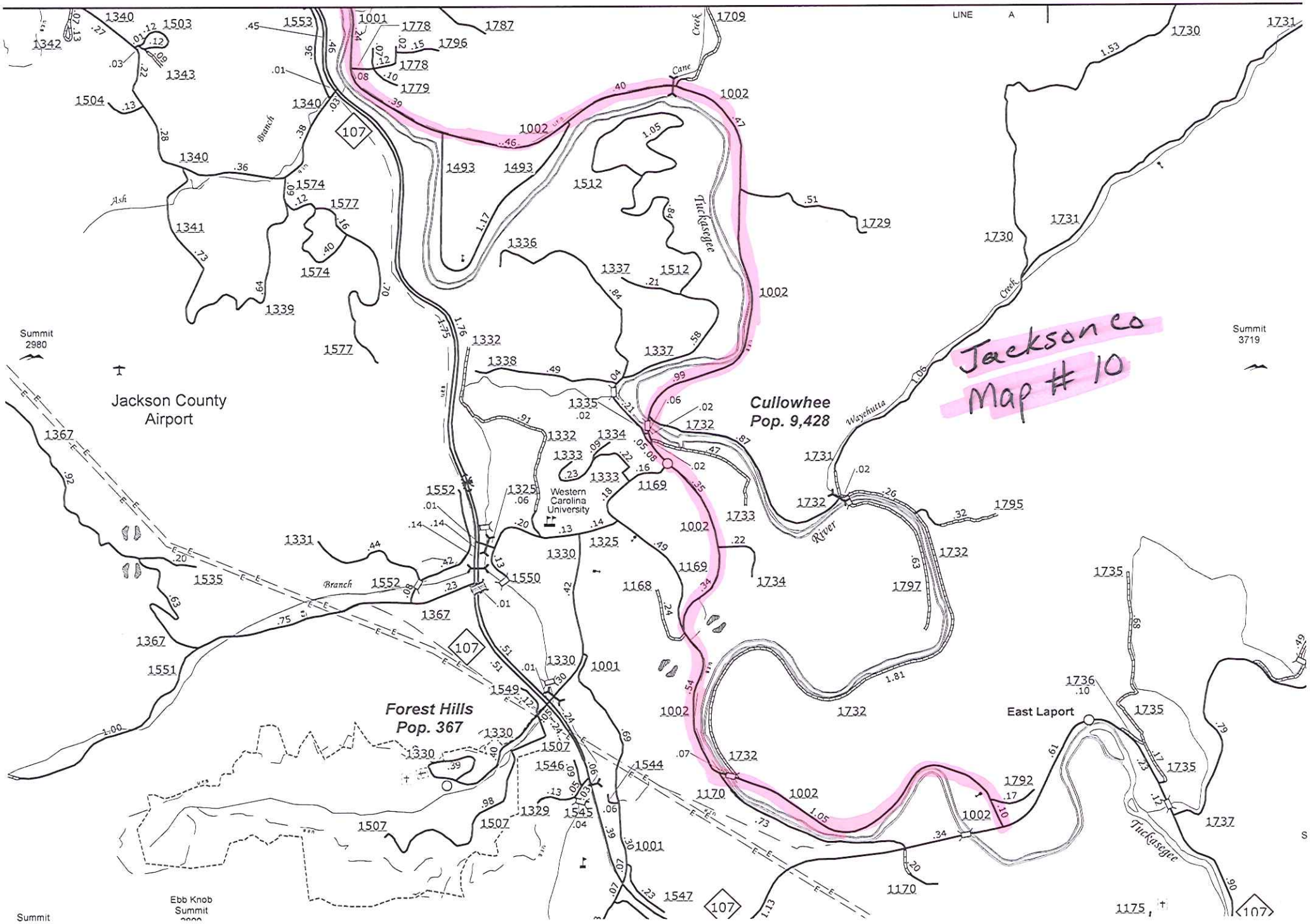
Jackson Co
Map # 10
Jackson County
Airport
Cullowhee
Pop. 9,428
Forest Hills
Pop. 367
East Laport
Western
Carolina
University
Summit
2980
Summit
3719
Ebb Knob
Summit
Tuckasegee
River
Cane
Creek
Wayehutta
Creek
Ash
Branch
Branch
LINE A
107

DN00423

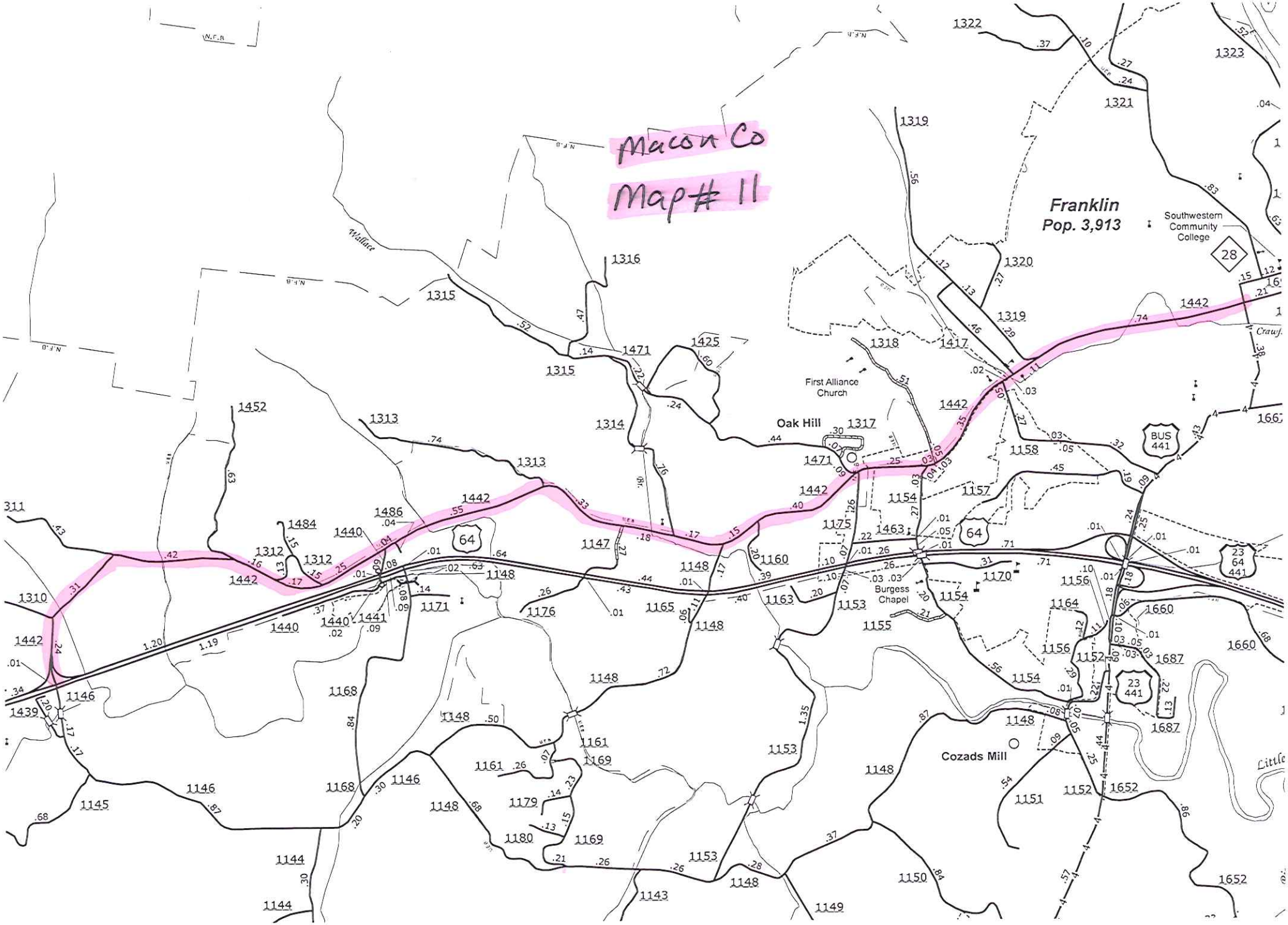
Macon Co
Map# 11
Franklin
Pop. 3,913
Southwestern Community College
First Alliance Church
Oak Hill
Burgess Chapel
Cozads Mill
Wallace
Crauf.
Little
64
28
BUS 441
23 64 441
23 441

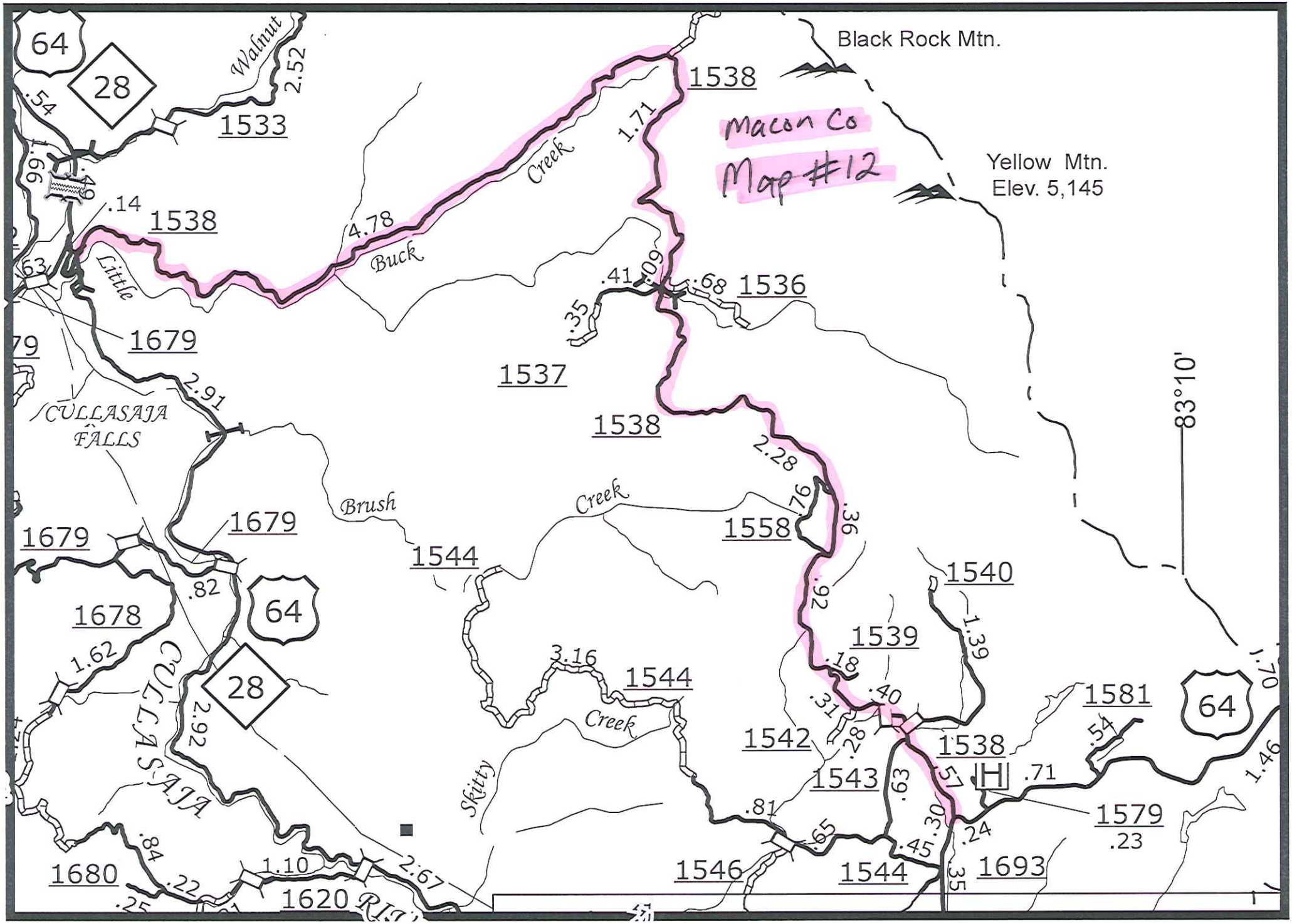
Black Rock Mtn.
Yellow Mtn.
Elev. 5,145
Macon Co
Map #12
Walnut
Creek
Buck
Little
CULLASAJA FALLS
Brush
Creek
Skitty
Creek
CULLASAJA
83°10'
64
28
1533
1538
1536
1537
1679
1678
1680
1620
1544
1558
1540
1539
1542
1543
1546
1581
1579
1693
.23

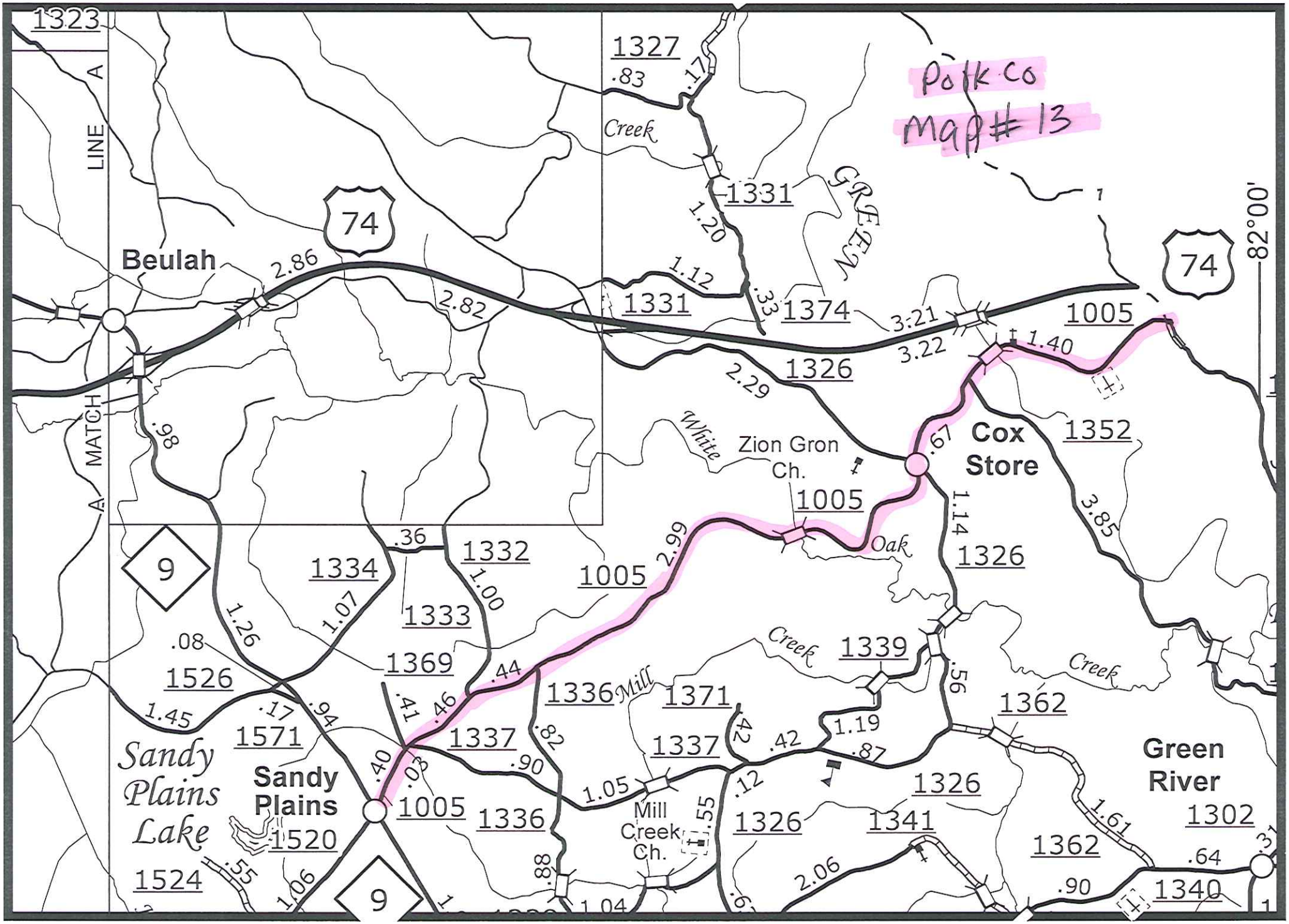
Polk Co
Map # 13
Beulah
Cox Store
Green River
Sandy Plains
Sandy Plains Lake
Zion Gron Ch.
Mill Creek Ch.
White Oak Creek
Mill Creek
GREEN
MATCH LINE A
82°00'
74
9
1323
1327
1331
1374
1326
1005
1352
1332
1334
1333
1369
1526
1571
1520
1524
1336
1337
1371
1339
1362
1341
1302
1340

DN00423

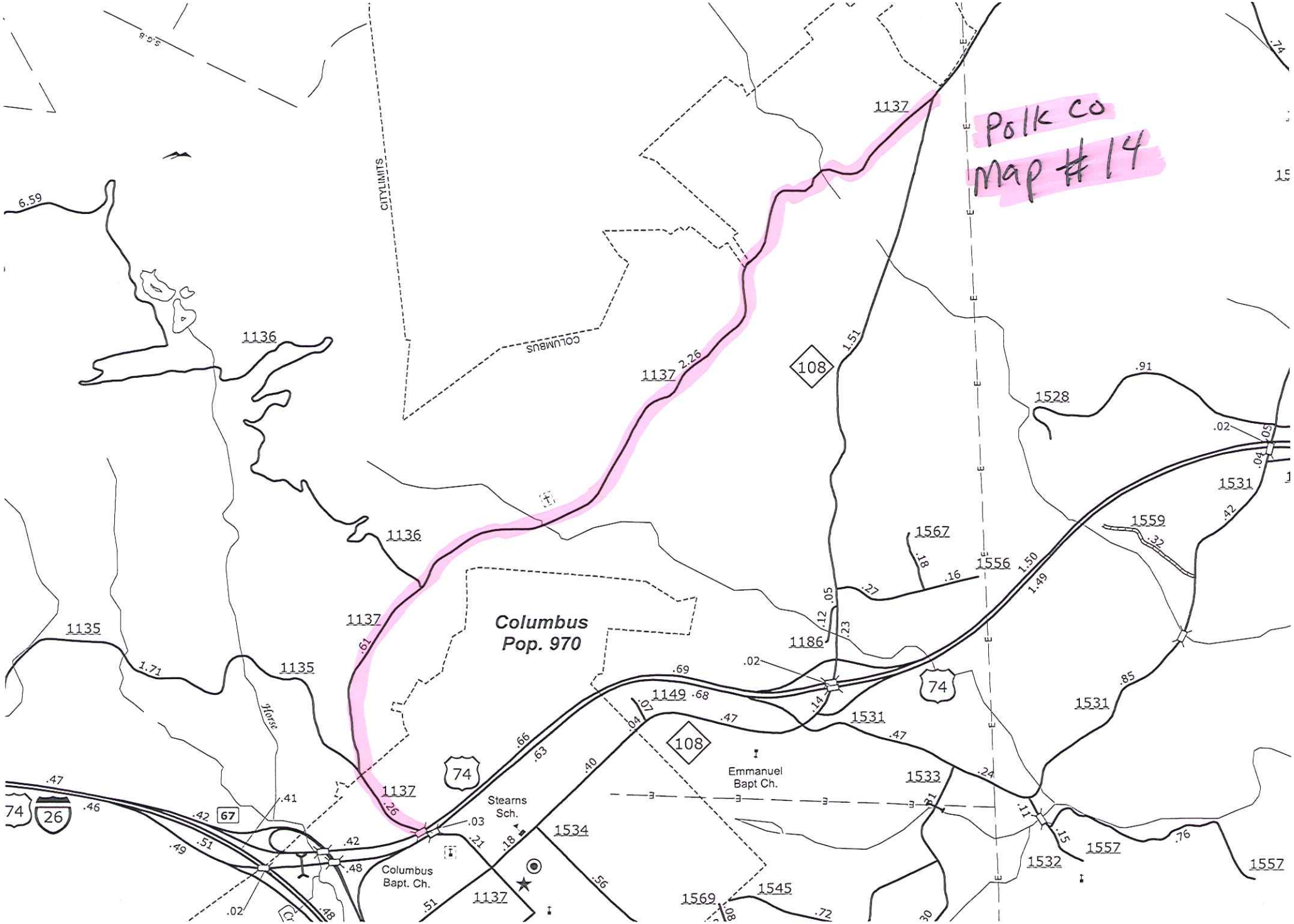
Polk Co
Map #14
Columbus
Pop. 970
CITYLIMITS
COLUMBUS
Horse
Stearns
Sch.
Columbus
Bapt. Ch.
Emmanuel
Bapt Ch.
1137
1136
1135
1149
1186
1567
1556
1528
1531
1559
1533
1534
1532
1557
1545
1569
108
74
26
67

DN00423

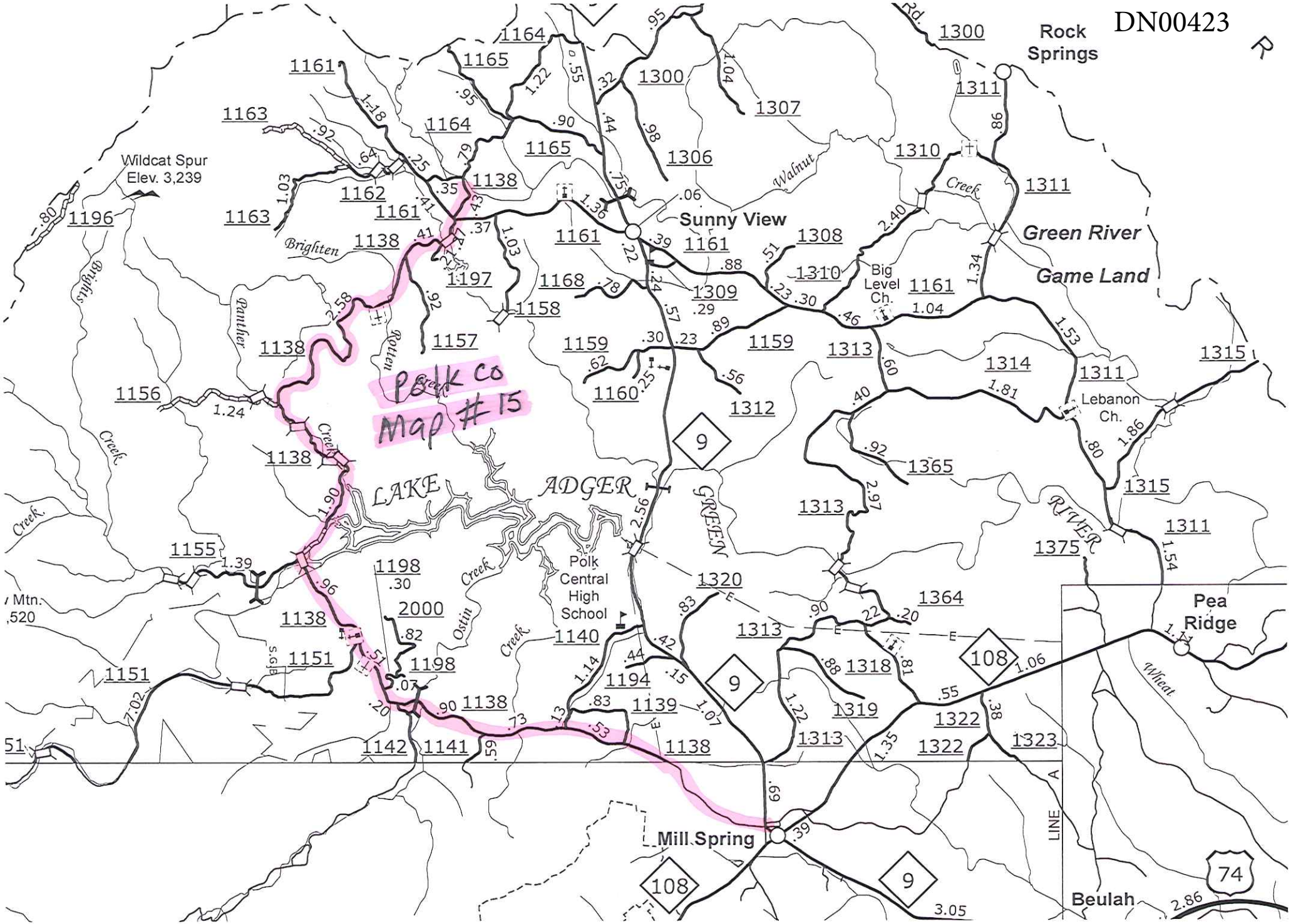

Rock Springs
Wildcat Spur Elev. 3,239
Sunny View
Green River Game Land
Big Level Ch.
Lebanon Ch.
Polk Co Map #15
LAKE ADGER
GREEN RIVER
Polk Central High School
Pea Ridge
Mill Spring
Beulah
Brighten
Panther
Rotten
Walnut
Creek
Ostin
Wheat
LINE A

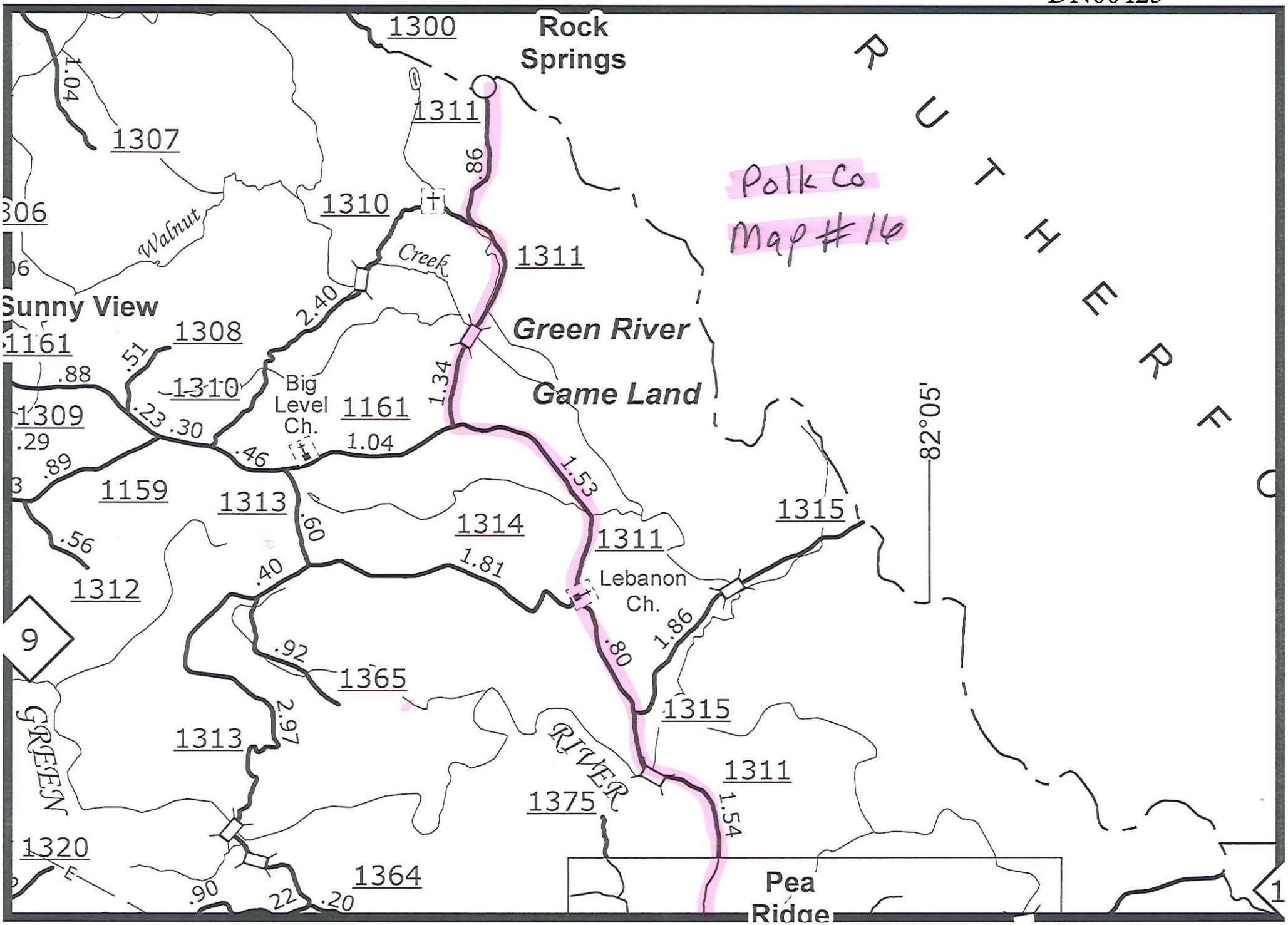
Rock Springs
RUTHERFO
Polk Co
Map #16
Walnut
Creek
Sunny View
Green River
Game Land
Big Level Ch.
Lebanon Ch.
GREEN
RIVER
Pea Ridge
82°05'
1300
1311
1307
1310
1308
1161
1309
1159
1313
1314
1315
1312
1365
1375
1320
1364
9

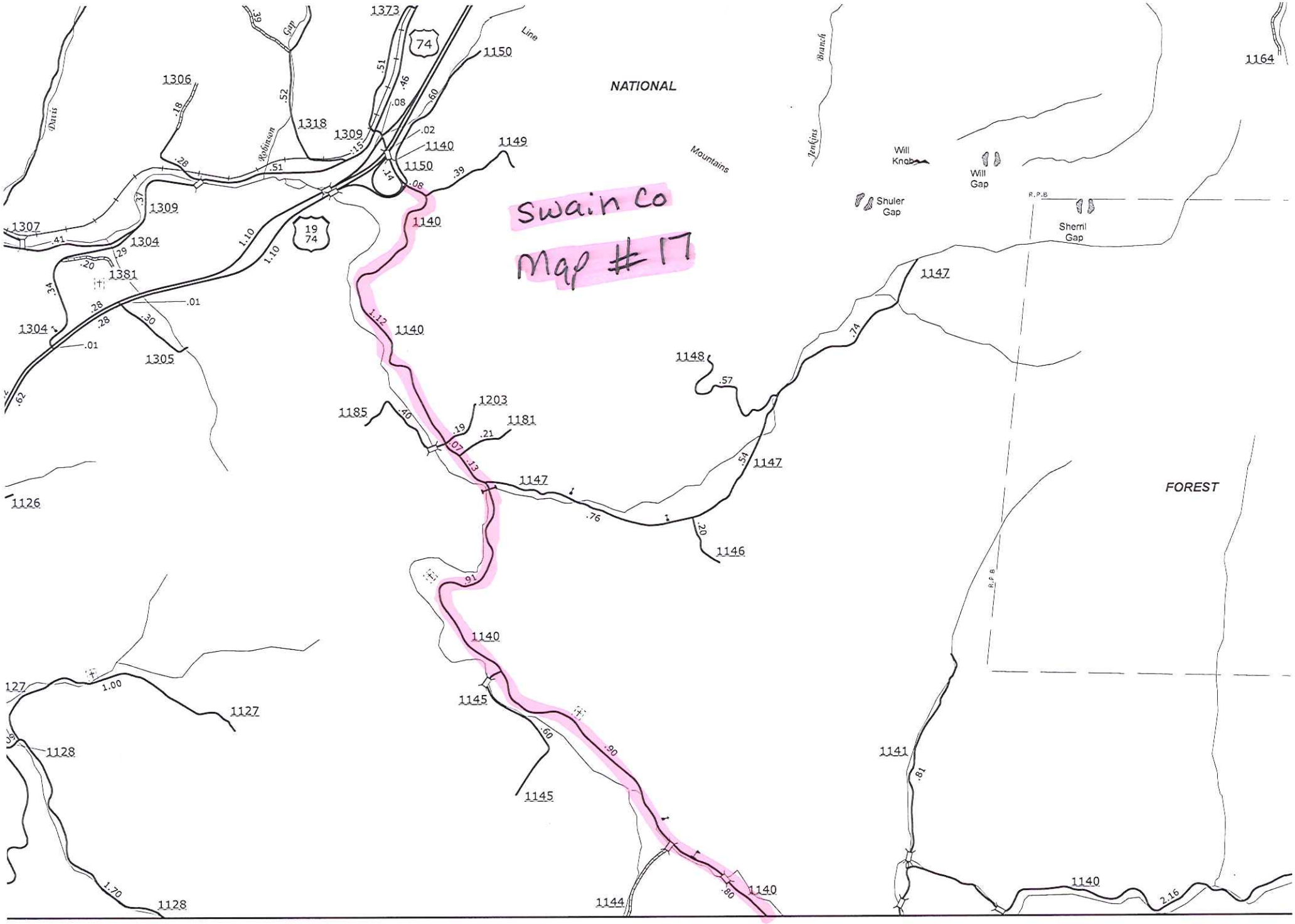
Swain Co
Map #17
NATIONAL
Mountains
FOREST
Line
Davis
Robinson
Gap
Branch
Jenkins
Will Knob
Will Gap
Shuler Gap
Sherrill Gap
R.P.B
74
19
74
1373
1150
1164
1306
1318
1309
1140
1149
1307
1304
1381
1305
1147
1148
1203
1181
1185
1126
1146
1145
1141
1127
1128
1144

DN00423

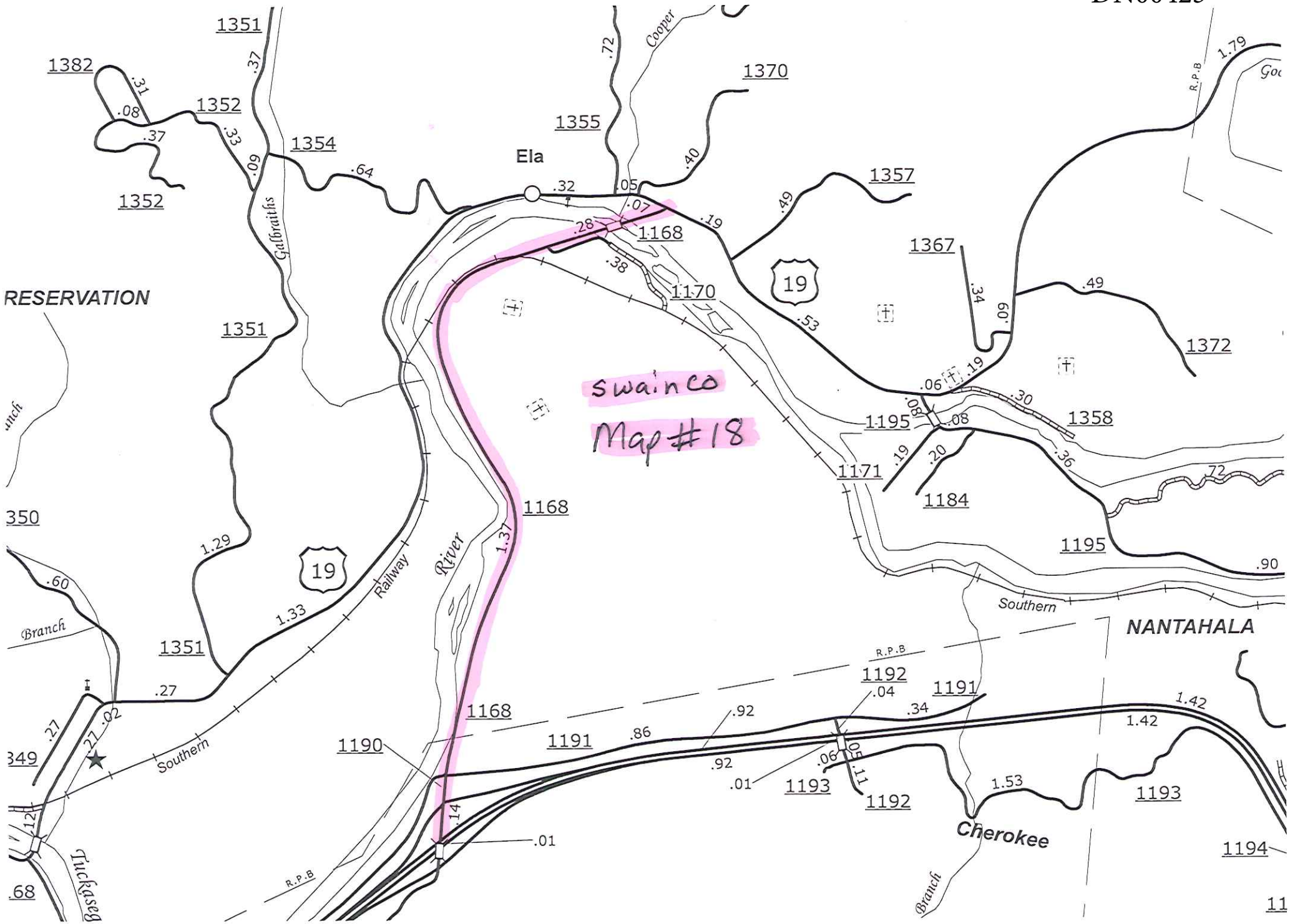
Ela
RESERVATION
NANTAHALA
Cherokee
Southern
Railway
River
Galbraiths
Cooper
Tuckaseg
Branch
R.P.B
19
swainco
Map #18
1351
1382
1352
1354
1355
1370
1357
1367
1372
1358
1195
1171
1184
1168
1170
1190
1191
1192
1193
1194
350
349

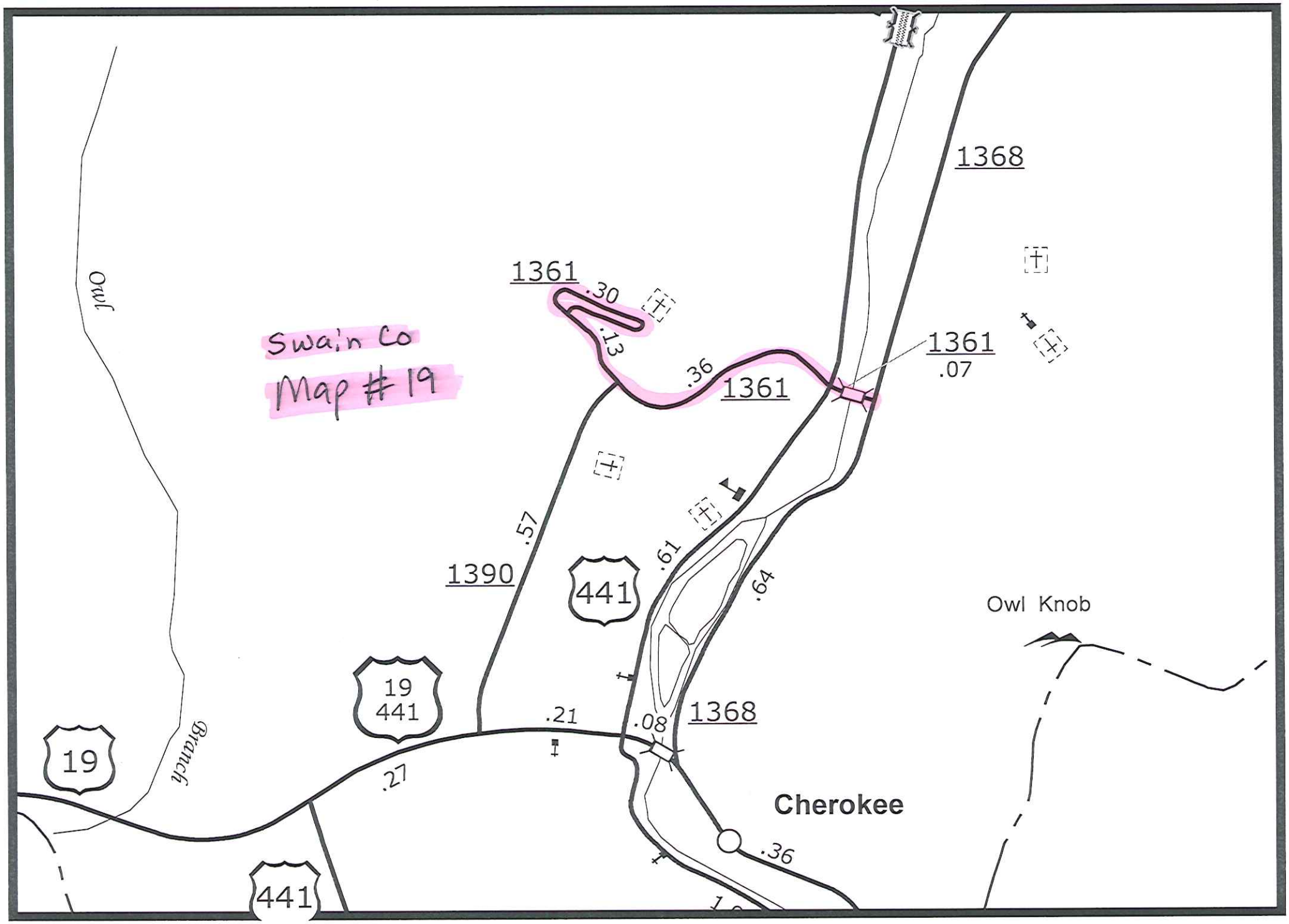
Swain Co
Map # 19
1361
.30
.13
.36
1361
1361
.07
1368
1390
.57
441
.61
.64
Owl Knob
19
441
.21
.08
1368
19
.27
Branch
Owl
Cherokee
.36
441

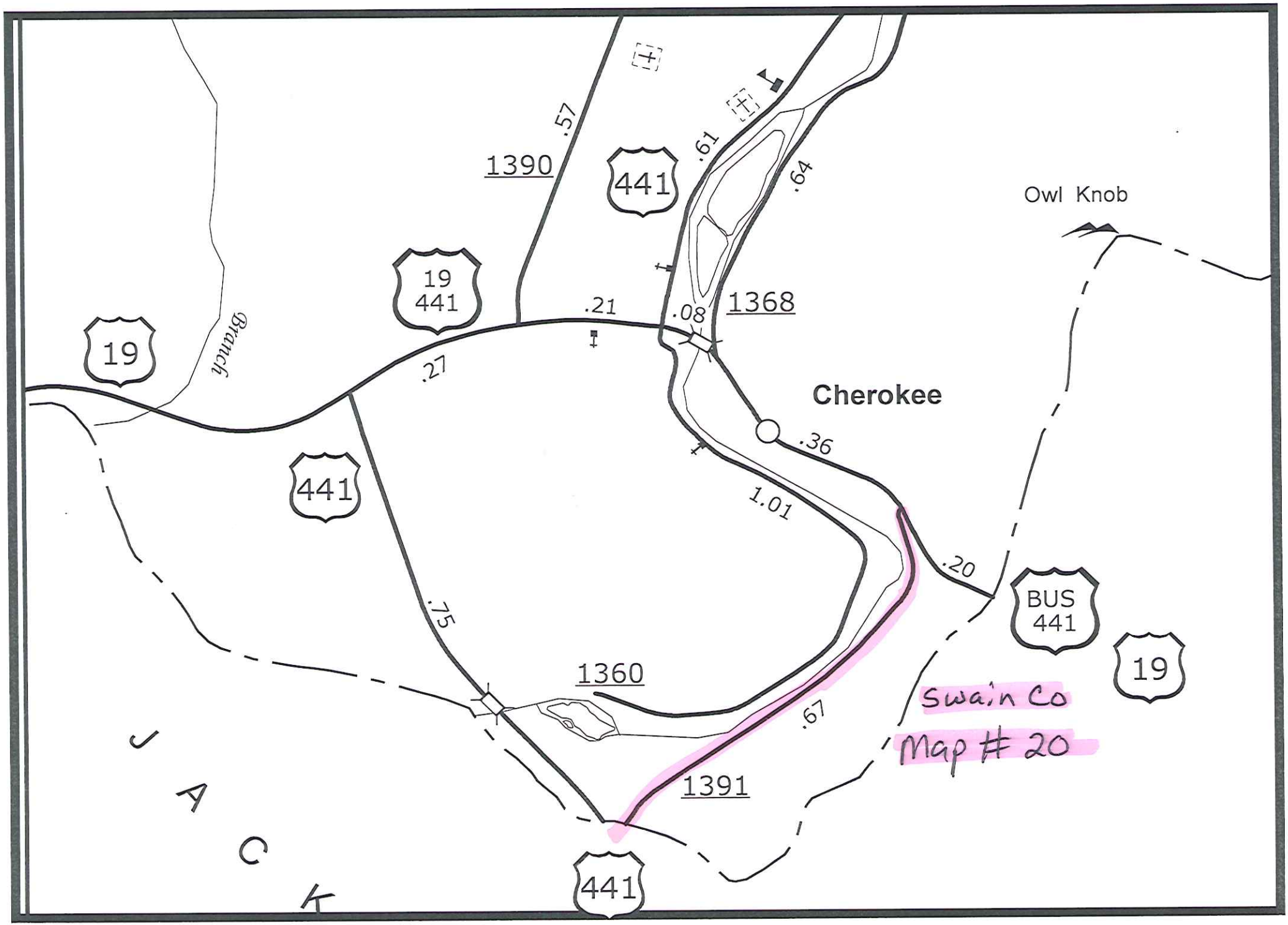
1390
.57
441
.61
.64
Owl Knob
19
441
.21
.08
1368
19
Branch
.27
Cherokee
.36
441
1.01
.20
BUS
441
19
.75
1360
.67
Swain Co
Map # 20
1391
J A C K
441

DN00423

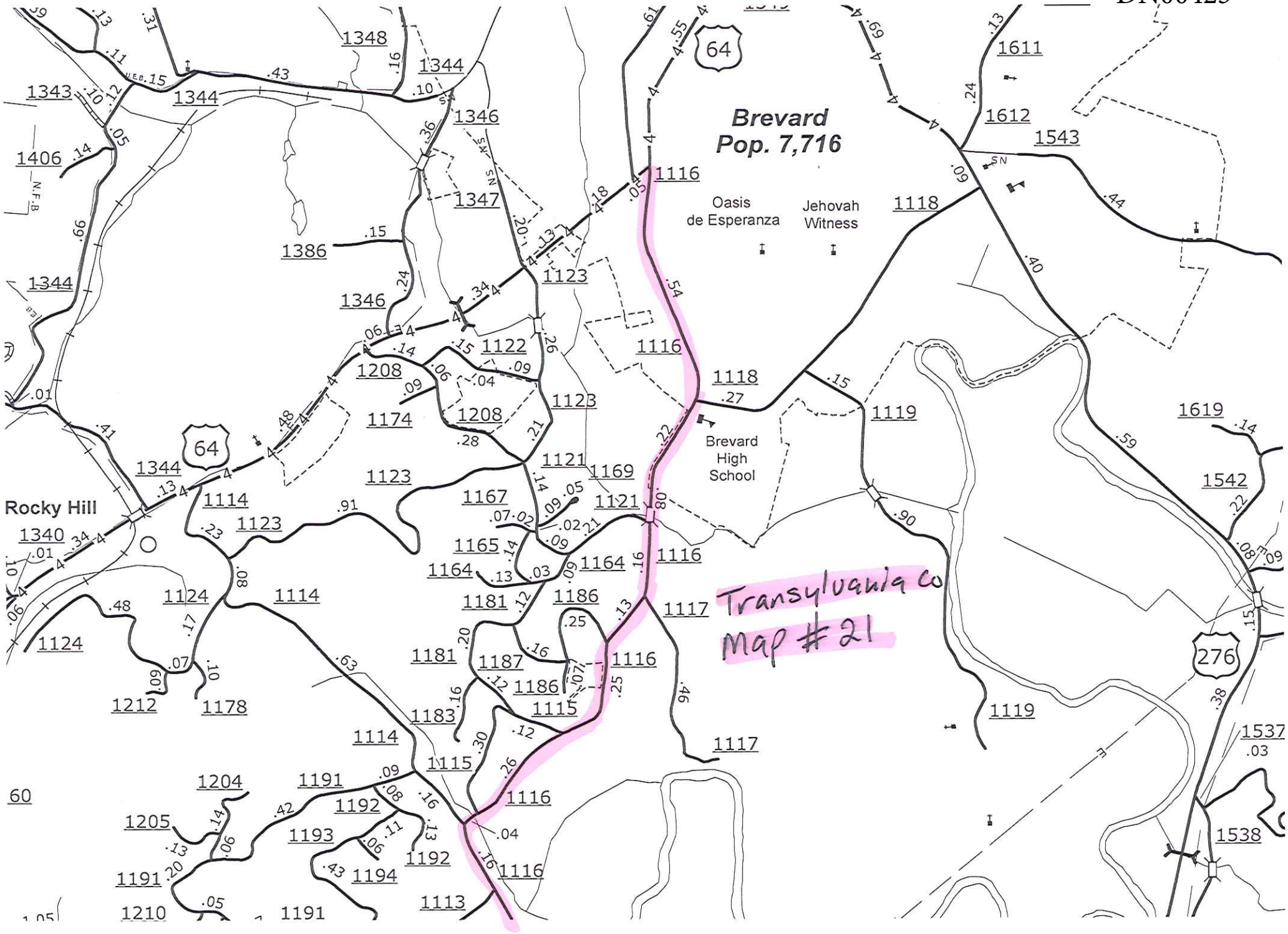
Brevard
Pop. 7,716
Oasis
de Esperanza
Jehovah
Witness
Brevard
High
School
Rocky Hill
64
276
Transylvania Co
Map #21

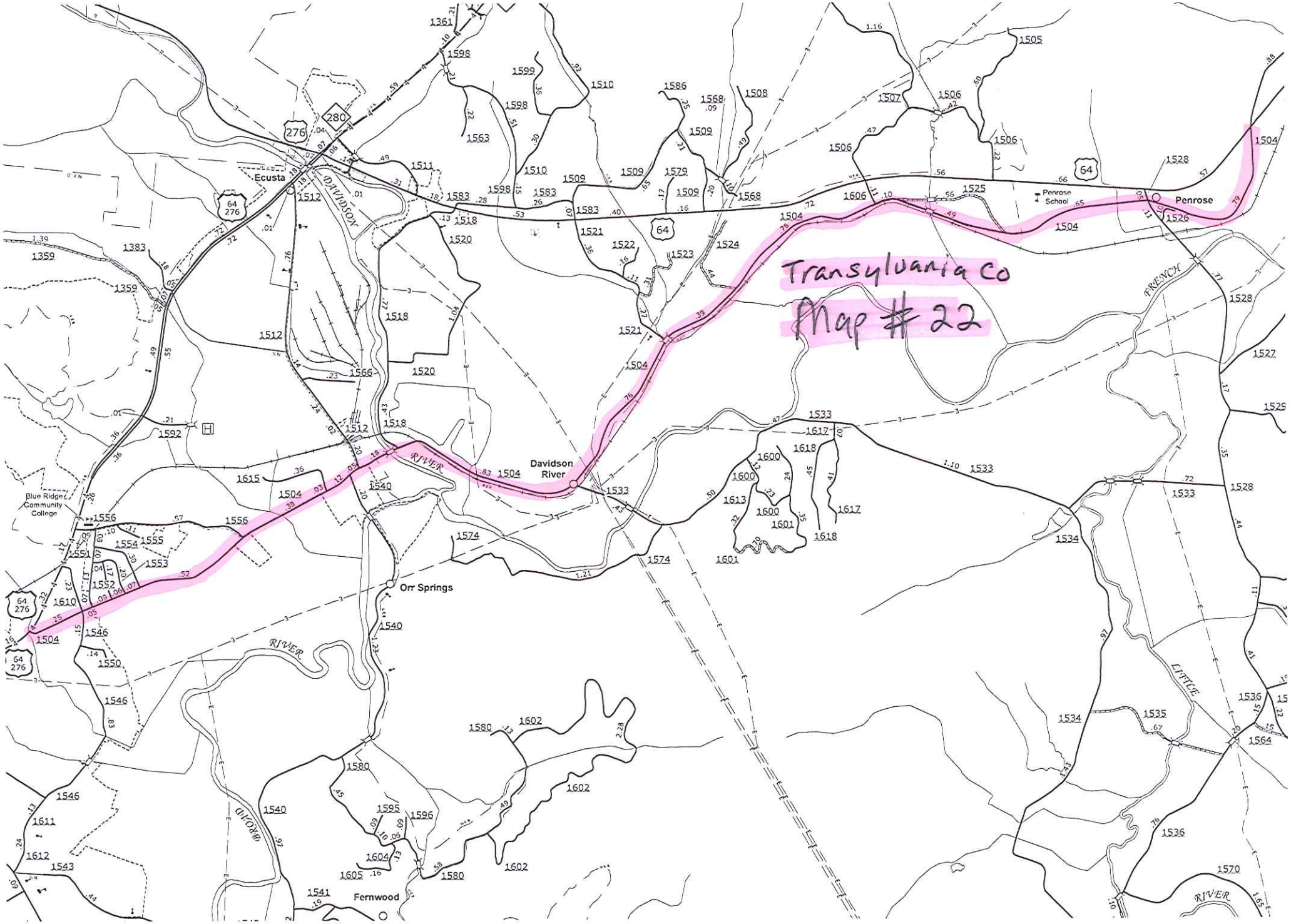
Transylvania Co
Map # 22
Ecusta
Penrose
Penrose School
Davidson River
Orr Springs
Fernwood
Blue Ridge Community College
DAVIDSON
RIVER
FRENCH
BROAD
LITTLE
276
280
64

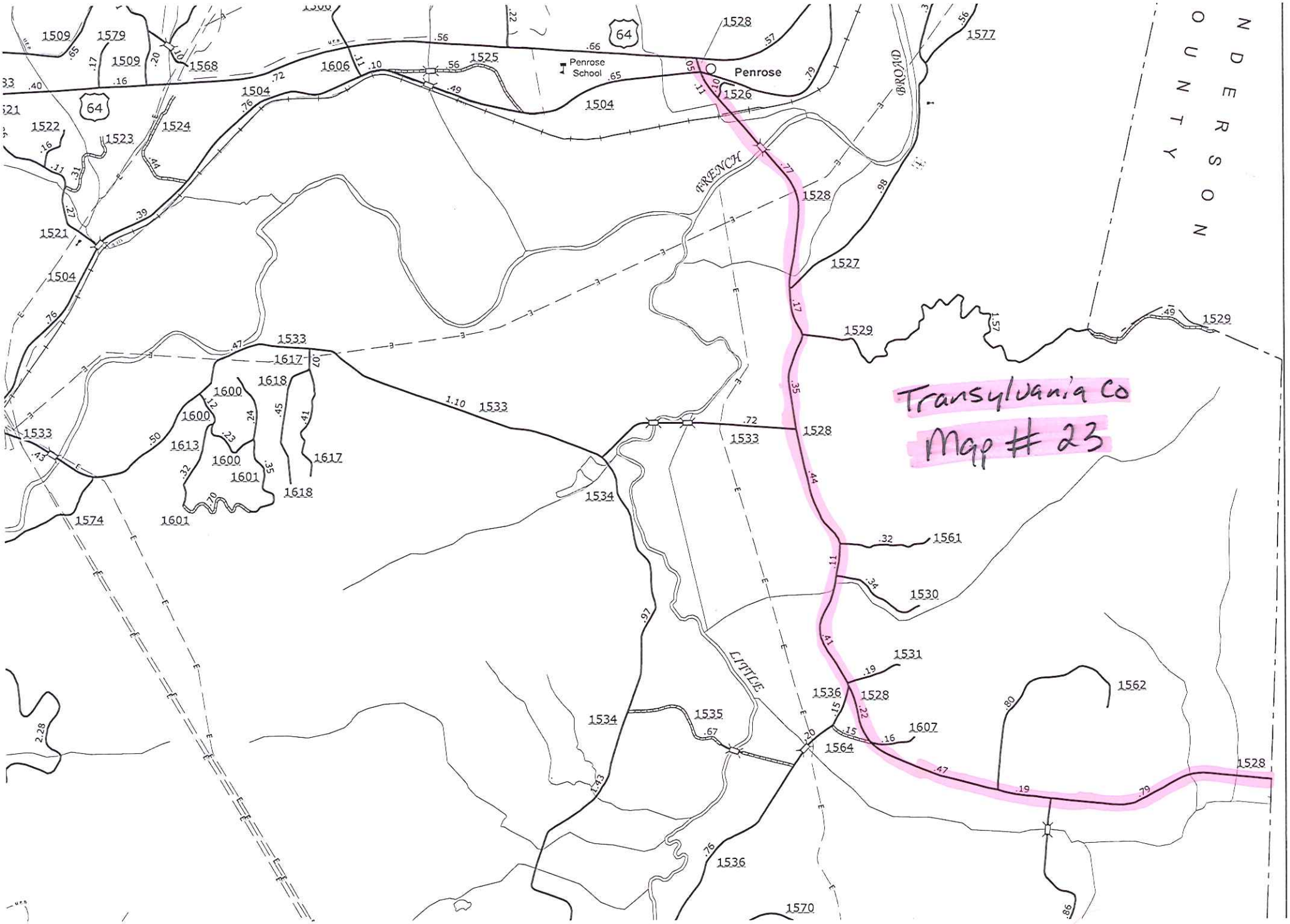
Penrose
Penrose School
FRENCH
BROAD
LITTLE
ANDERSON COUNTY
Transylvania Co
Map # 23

DN00423

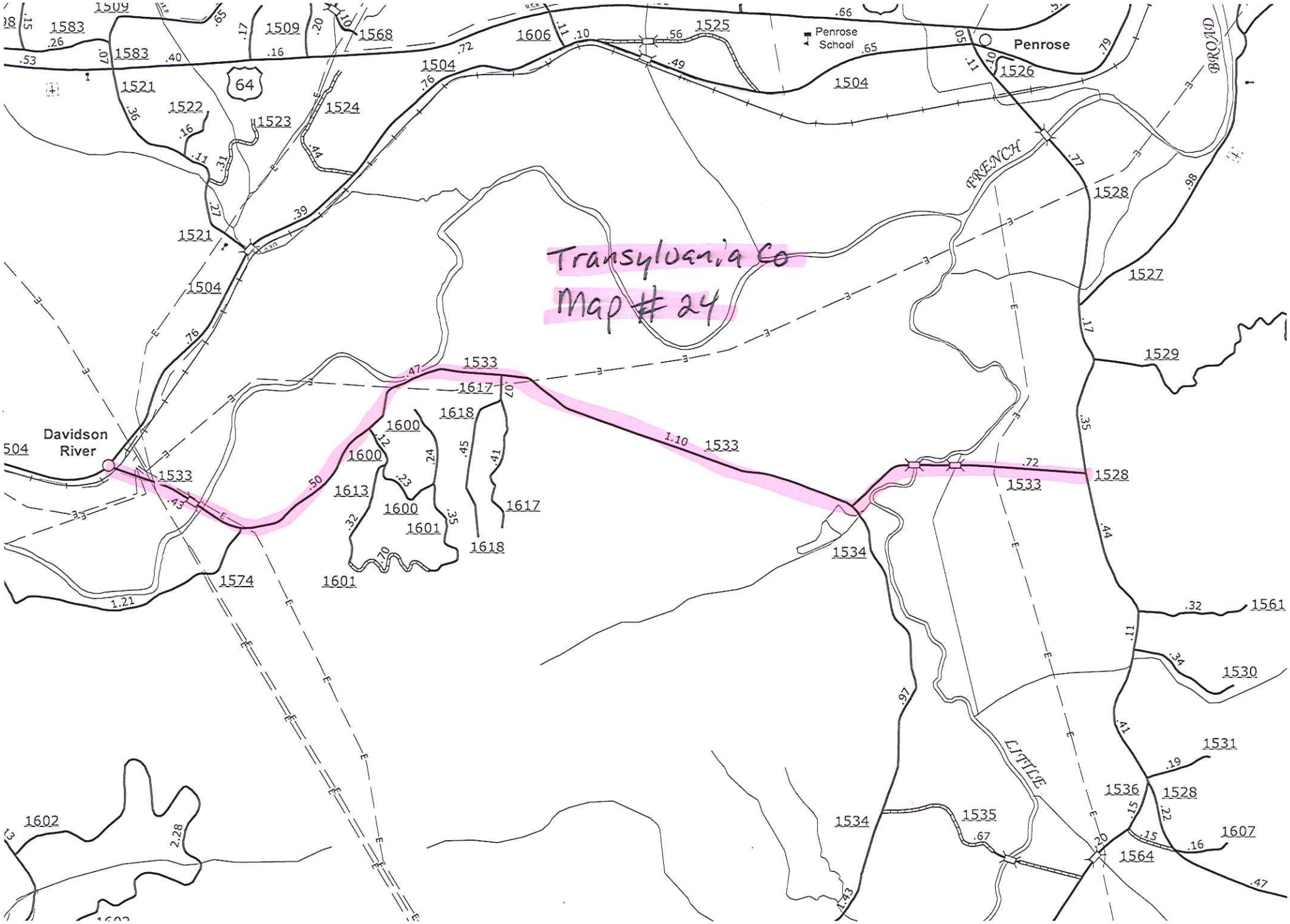
Transylvania Co
Map # 24
Penrose
Penrose School
Davidson River
64
FRENCH
LITTLE
BROAD
1509
1583
1568
1606
1525
1504
1521
1522
1523
1524
1526
1528
1527
1529
1533
1617
1618
1600
1613
1601
1574
1534
1535
1561
1530
1531
1536
1564
1607
1602

PROJECT NO.	SHEET NO.
2012 Cherokee, 14.202212	
14.203812 Graham, ETC.	

SUMMARY OF QUANTITIES

PROJECT NO	COUNTY	MAP NO	ROUTE	DESCRIPTION	TYP NO	LANES	LANE TYPE	FINAL SURFACE TESTING REQUIRED	WARM MIX ASPHALT REQUIRED	LENGTH MI
14.202012 Cherokee	Cherokee	1	SR 1428	AIRPORT ROAD		2	2WD	NO	NO	7.11
TOTAL FOR MAP NO. 1				**From US 19 To US 19 Bus**						**7.11**
14.202012 Cherokee	Cherokee	2	SR 1556	MARTIN CREEK ROAD		2	2WD	NO	NO	8.98
TOTAL FOR MAP NO. 2				**From US 19 To US 19/129**						**8.98**
TOTAL FOR PROJ NO. 14.202012 Cherokee										**16.09**
14.202212 Clay	Clay	3	SR 1307	WOODS ROAD		2	2WD	NO	NO	10.02
TOTAL FOR MAP NO. 3				**From US 64 To SR 1346**						**10.02**
TOTAL FOR PROJ NO. 14.202212 Clay										**10.02**
14.203812 Graham	Graham	4	SR 1115	SNOWBIRD ROAD		2	2WD	NO	NO	9.895
TOTAL FOR MAP NO. 4				**From NC 143 To End of Pavement**						**9.895**
TOTAL FOR PROJ NO. 14.203812 Graham										**9.895**
14.204412 Haywood	Haywood	5	SR 1523	OLD CLYDE RD		2	2WD	NO	NO	7.11
TOTAL FOR MAP NO. 5				**From NC 209 To NC 215**						**7.11**
TOTAL FOR PROJ NO. 14.204412 Haywood										**7.11**
14.204512 Henderson	Henderson	6	SR 1127	KANUGA ROAD		2	2WD	NO	NO	7.37
TOTAL FOR MAP NO. 6				**From SR 1123 To Transylvania Cl**						**7.37**
14.204512 Henderson	Henderson	7	SR 1312	SOUTH RUGBY ROAD		2	2WD	NO	NO	1.1
TOTAL FOR MAP NO. 7				**From SR 1309 To US 64**						**1.1**
14.204512 Henderson	Henderson	8	SR 1365	NORTH RUGBY ROAD		2	2WD	NO	NO	2.981
TOTAL FOR MAP NO. 8				**From NC 191 To SR 1345**						**2.981**
14.204512 Henderson	Henderson	9	SR 1503	CLEAR CREEK ROAD		2	2WD	NO	NO	3.356
TOTAL FOR MAP NO. 9				**From SR 1006 To US 25 Bus**						**3.356**
TOTAL FOR PROJ NO. 14.204512 Henderson										**14.807**
14.205012 Jackson	Jackson	10	SR 1002	OLD CULLOWHEE ROAD		2	2WD	NO	NO	5.83
TOTAL FOR MAP NO. 10				**From NC 107 To NC 107**						**5.83**
TOTAL FOR PROJ NO. 14.205012 Jackson										**5.83**
14.205612 Macon	Macon	11	SR 1442	OLD MURPHY ROAD		2	2WD	NO	NO	4.94
TOTAL FOR MAP NO. 11				**From US 64 To Porter Street**						**4.94**
14.205612 Macon	Macon	12	SR 1538	BUCK CREEK ROAD		2	2WD	NO	NO	11.5
TOTAL FOR MAP NO. 12				**From US 64 To US 64**						**11.5**
TOTAL FOR PROJ NO. 14.205612 Macon										**16.44**
14.207512 Polk	Polk	13	SR 1005	SANDY PLAINS ROAD		2	2WD	NO	NO	6.39
TOTAL FOR MAP NO. 13				**From Rutherford CL To SR 1520**						**6.39**
14.207512 Polk	Polk	14	SR 1137	HOUSTON ROAD		2	2WD	NO	NO	6.534
TOTAL FOR MAP NO. 14				**From NC 108 To SR 1516**						**6.534**
14.207512 Polk	Polk	15	SR 1138	SILVER CREEK ROAD		2	2WD	NO	NO	10.917
TOTAL FOR MAP NO. 15				**From NC 9 To SR 1164**						**10.917**
14.207512 Polk	Polk	16	SR 1311	ROCK SPRING ROAD		2	2WD	NO	NO	6.063
TOTAL FOR MAP NO. 16				**From Rutherford CL To NC 108**						**6.063**
TOTAL FOR PROJ NO. 14.207512 Polk										**29.904**
14.208712 Swain	Swain	17	SR 1140	ALARKA ROAD		2	2WD	NO	NO	9.782
TOTAL FOR MAP NO. 17				**From US 19 To Dead End**						**9.782**
14.208712 Swain	Swain	18	SR 1168	HYATT CREEK ROAD		2	2WD	NO	NO	2.98
TOTAL FOR MAP NO. 18				**From US 19 To US 19**						**2.98**
14.208712 Swain	Swain	19	SR 1361	DRAMA ROAD		2	2WD	NO	NO	0.86
TOTAL FOR MAP NO. 19				**From SR 1390 To SR 1368**						**0.86**
14.208712 Swain	Swain	20	SR 1391	WHITEWATER DRIVE		2	2WD	NO	NO	0.668
TOTAL FOR MAP NO. 20				**From Jackson CL To US 19**						**0.668**
TOTAL FOR PROJ NO. 14.208712 Swain										**14.29**
14.208812 Transylvania	Transylvania	21	SR 1116	NORTH COUNTRY CLUB ROAD		2	2WD	NO	NO	1.835
TOTAL FOR MAP NO. 21				**From SR 1113 To US 64**						**1.835**
14.208812 Transylvania	Transylvania	22	SR 1504	OLD US 64		2	2WD	NO	NO	5.945
TOTAL FOR MAP NO. 22				**From US 64 To US 64/276**						**5.945**
14.208812 Transylvania	Transylvania	23	SR 1528	CRAB CREEK ROAD		2	2WD	NO	NO	4.094
TOTAL FOR MAP NO. 23				**From US 64 To Henderson CL**						**4.094**
14.208812 Transylvania	Transylvania	24	SR 1533	EVERETT ROAD		2	2WD	NO	NO	3.217
TOTAL FOR MAP NO. 24				**From SR 1528 To SR 18504**						**3.217**
TOTAL FOR PROJ NO. 14.208812 Transylvania										**15.091**
GRAND TOTAL										**139.477**

PROJECT NO.	SHEET NO.	TOTAL NO.
2012 Cherokee, 14.202212		
14.203812 Graham, ETC.		

SUMMARY OF QUANTITIES

PROJECT NO	COUNTY	MAP NO	ROUTE	DESCRIPTION	TYP NO	LANES	LANE TYPE	FINAL SURFACE TESTING REQUIRED	WARM MIX ASPHALT REQUIRED	LENGTH MI	WIDTH FT
14.202012 Cherokee	Cherokee	1	SR 1428	AIRPORT ROAD		2	2WD	NO	NO	7.11	10
TOTAL FOR MAP NO. 1				**From US 19 To US 19 Bus**						**7.11**	
14.202012 Cherokee	Cherokee	2	SR 1556	MARTIN CREEK ROAD		2	2WD	NO	NO	8.98	10
TOTAL FOR MAP NO. 2				**From US 19 To US 19/129**						**8.98**	
TOTAL FOR PROJ NO. 14.202012 Cherokee										**16.09**	
14.202212 Clay	Clay	3	SR 1307	WOODS ROAD		2	2WD	NO	NO	10.02	10
TOTAL FOR MAP NO. 3				**From US 64 To SR 1346**						**10.02**	
TOTAL FOR PROJ NO. 14.202212 Clay										**10.02**	
14.203812 Graham	Graham	4	SR 1115	SNOWBIRD ROAD		2	2WD	NO	NO	9.895	10
TOTAL FOR MAP NO. 4				**From NC 143 To End of Pavement**						**9.895**	
TOTAL FOR PROJ NO. 14.203812 Graham										**9.895**	
14.204412 Haywood	Haywood	5	SR 1523	OLD CLYDE RD		2	2WD	NO	NO	7.11	10
TOTAL FOR MAP NO. 5				**From NC 209 To NC 215**						**7.11**	
TOTAL FOR PROJ NO. 14.204412 Haywood										**7.11**	
14.204512 Henderson	Henderson	6	SR 1127	KANUGA ROAD		2	2WD	NO	NO	7.37	10
TOTAL FOR MAP NO. 6				**From SR 1123 To Transylvania Cl**						**7.37**	
14.204512 Henderson	Henderson	7	SR 1312	SOUTH RUGBY ROAD		2	2WD	NO	NO	1.1	10
TOTAL FOR MAP NO. 7				**From SR 1309 To US 64**						**1.1**	
14.204512 Henderson	Henderson	8	SR 1365	NORTH RUGBY ROAD		2	2WD	NO	NO	2.981	10
TOTAL FOR MAP NO. 8				**From NC 191 To SR 1345**						**2.981**	
14.204512 Henderson	Henderson	9	SR 1503	CLEAR CREEK ROAD		2	2WD	NO	NO	3.356	10
TOTAL FOR MAP NO. 9				**From SR 1006 To US 25 Bus**						**3.356**	
TOTAL FOR PROJ NO. 14.204512 Henderson										**14.807**	
14.205012 Jackson	Jackson	10	SR 1002	OLD CULLOWHEE ROAD		2	2WD	NO	NO	5.83	10
TOTAL FOR MAP NO. 10				**From NC 107 To NC 107**						**5.83**	
TOTAL FOR PROJ NO. 14.205012 Jackson										**5.83**	
14.205612 Macon	Macon	11	SR 1442	OLD MURPHY ROAD		2	2WD	NO	NO	4.94	10
TOTAL FOR MAP NO. 11				**From US 64 To Porter Street**						**4.94**	
14.205612 Macon	Macon	12	SR 1538	BUCK CREEK ROAD		2	2WD	NO	NO	11.5	10
TOTAL FOR MAP NO. 12				**From US 64 To US 64**						**11.5**	
TOTAL FOR PROJ NO. 14.205612 Macon										**16.44**	
14.207512 Polk	Polk	13	SR 1005	SANDY PLAINS ROAD		2	2WD	NO	NO	6.39	10
TOTAL FOR MAP NO. 13				**From Rutherford CL To SR 1520**						**6.39**	
14.207512 Polk	Polk	14	SR 1137	HOUSTON ROAD		2	2WD	NO	NO	6.534	10
TOTAL FOR MAP NO. 14				**From NC 108 To SR 1516**						**6.534**	
14.207512 Polk	Polk	15	SR 1138	SILVER CREEK ROAD		2	2WD	NO	NO	10.917	10
TOTAL FOR MAP NO. 15				**From NC 9 To SR 1164**						**10.917**	
14.207512 Polk	Polk	16	SR 1311	ROCK SPRING ROAD		2	2WD	NO	NO	6.063	10
TOTAL FOR MAP NO. 16				**From Rutherford CL To NC 108**						**6.063**	
TOTAL FOR PROJ NO. 14.207512 Polk										**29.904**	
14.208712 Swain	Swain	17	SR 1140	ALARKA ROAD		2	2WD	NO	NO	9.782	10
TOTAL FOR MAP NO. 17				**From US 19 To Dead End**						**9.782**	
14.208712 Swain	Swain	18	SR 1168	HYATT CREEK ROAD		2	2WD	NO	NO	2.98	10
TOTAL FOR MAP NO. 18				**From US 19 To US 19**						**2.98**	
14.208712 Swain	Swain	19	SR 1361	DRAMA ROAD		2	2WD	NO	NO	0.86	10
TOTAL FOR MAP NO. 19				**From SR 1390 To SR 1368**						**0.86**	
14.208712 Swain	Swain	20	SR 1391	WHITEWATER DRIVE		2	2WD	NO	NO	0.668	10
TOTAL FOR MAP NO. 20				**From Jackson CL To US 19**						**0.668**	
TOTAL FOR PROJ NO. 14.208712 Swain										**14.29**	
14.208812 Transylvania	Transylvania	21	SR 1116	NORTH COUNTRY CLUB ROAD		2	2WD	NO	NO	1.835	10
TOTAL FOR MAP NO. 21				**From SR 1113 To US 64**						**1.835**	
14.208812 Transylvania	Transylvania	22	SR 1504	OLD US 64		2	2WD	NO	NO	5.945	10
TOTAL FOR MAP NO. 22				**From US 64 To US 64/276**						**5.945**	
14.208812 Transylvania	Transylvania	23	SR 1528	CRAB CREEK ROAD		2	2WD	NO	NO	4.094	10
TOTAL FOR MAP NO. 23				**From US 64 To Henderson CL**						**4.094**	
14.208812 Transylvania	Transylvania	24	SR 1533	EVERETT ROAD		2	2WD	NO	NO	3.217	10
TOTAL FOR MAP NO. 24				**From SR 1528 To SR 18504**						**3.217**	
TOTAL FOR PROJ NO. 14.208812 Transylvania										**15.091**	
GRAND TOTAL										**139.477**	