See Sheet 1-A For Index of Sheets

STATE OF NORTH CAROLINA
DIVISION OF HIGHWAYS

STATE	STATE PROJECT REFERENCE NO.	SHEET NO.	TOTAL SHEETS
N.C.	SS-4914AA	1	19

STATE PROJ. NO.	F.A. PROJ. NO.	DESCRIPTION
42777.3.1		CONSTRUCTION

U.S. 74 EXIT 103 RAMP EXTENSION

LOCATION: U.S. 74 WESTBOUND AT EXIT 103
HAYWOOD COUNTY

TYPE OF WORK: PAVING, GRADING, DRAINAGE, GUARDRAIL, PAVEMENT MARKING

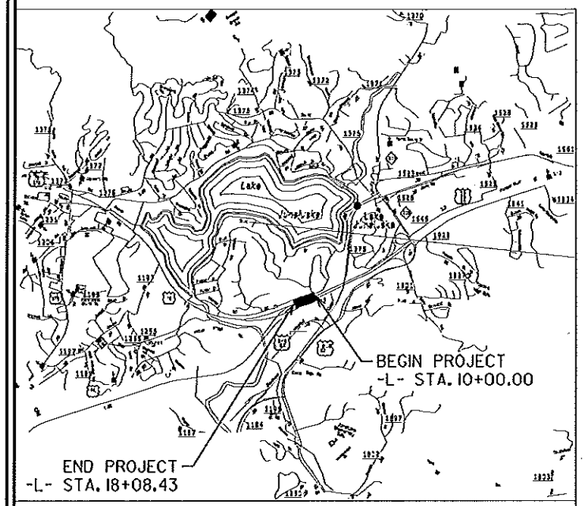

VICINITY MAP

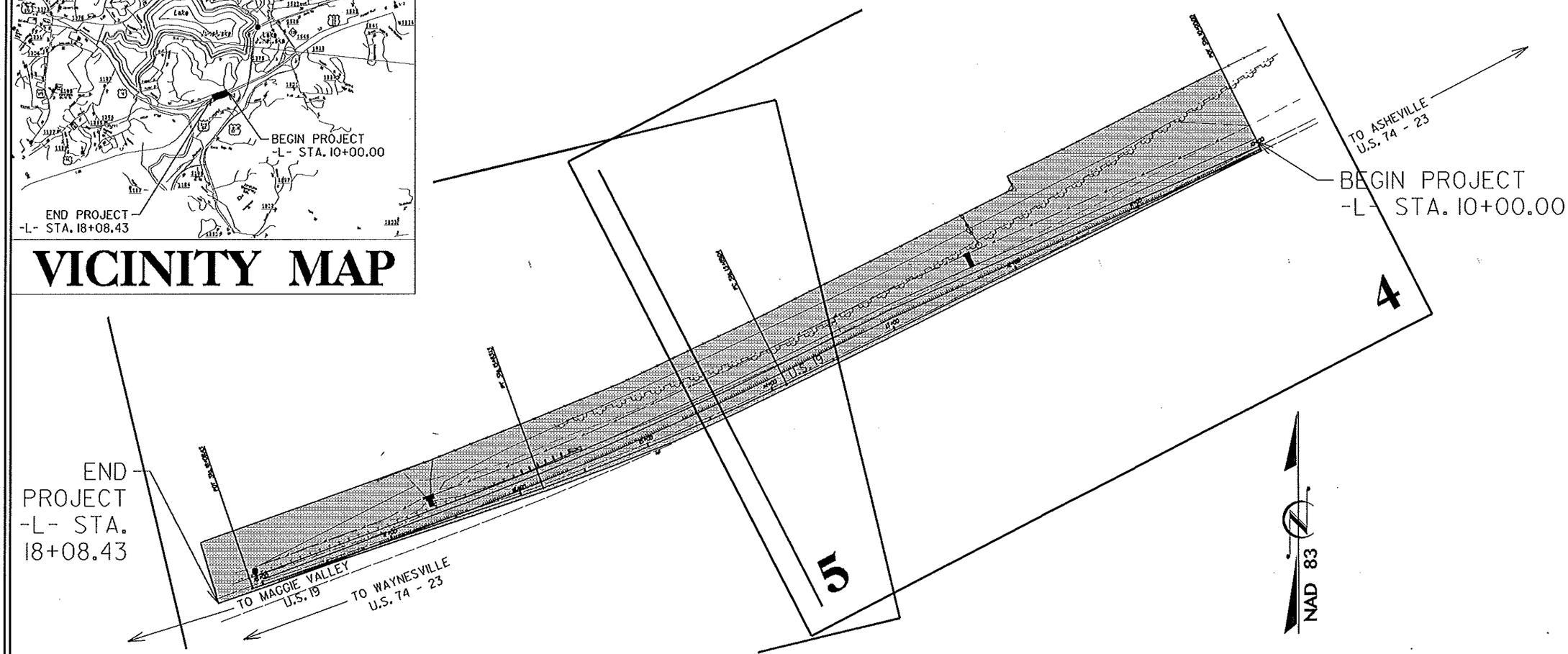

GRAPHIC SCALES

20' 10' 0 20' 40'
PLANS

0
PROFILE (HORIZONTAL)

5' 2.5' 0 5' 10'
X-SECTIONS

DESIGN DATA

PROJECT LENGTH

LENGTH OF ROADWAY PROJECT NO. SS-4914AA = 0.16 MILES

Prepared In the Office of:
DIVISION OF HIGHWAYS
178 Henry Bird Road, Whittier, NC 28789

2012 STANDARD SPECIFICATIONS

RIGHT OF WAY DATE:

LETTING DATE:

Jonathan L. Woodard, P.E.
PROJECT ENGINEER

JEFFREY E. ALSPAUGH, E.I.
PROJECT DESIGN ENGINEER

HYDRAULICS ENGINEER

SIGNATURE: P.E.

ROADWAY DESIGN ENGINEER

SIGNATURE: P.E.

STATE OF NORTH CAROLINA DEPARTMENT OF TRANSPORTATION

TIP PROJECT: SS-4914AA

CONTRACT: DN00102

09/08/99

18-SEP-2012 15:04
C:\Projects\Haywood County\US 74-23 at Exit 103 Ramp Extension Project\DGN\General Plan Sheets\SS4914AA_Rdy_tsh_01.dgn
$$$$USERNAME$$$$

PROJECT REFERENCE NO.	SHEET NO.
SS-4914AA	1-A

ROADWAY DESIGN ENGINEER

INDEX OF SHEETS

SHEET NUMBER	SHEET
1	TITLE SHEET
1-A	INDEX OF SHEETS, GENERAL NOTES, AND LIST OF STANDARD DRAWINGS
1-B	CONVENTIONAL SYMBOLS
2	PAVEMENT SCHEDULE, TYPICAL SECTIONS
3	SUMMARY OF QUANTITIES
~~3A~~	~~SUMMARY OF DRAINAGE QUANTITIES~~ ~~SUMMARY OF GUARDRAIL, EARTHWORK SUMMARY, AND ASPHALT PAVEMENT REMOVAL SUMMARY~~
4 THRU 5	PLAN SHEET
	~~PROFILE SHEET~~
TCP-1 THRU TCP-3	TRAFFIC CONTROL PLANS
PM-1 THRU PM-2	PAVEMENT MARKING PLANS
~~L-1 THRU L-~~	~~LANDSCAPE PLANS~~
~~RF-1 THRU RF-~~	~~REFORESTATION PLANS~~
EC-1 THRU EC-2	EROSION CONTROL PLANS
~~SIGN-1 THRU SIGN-~~	~~SIGNING PLANS~~
~~U-1 THRU U-~~	~~UTILITIES PLANS~~
X-1 THRU X-5	CROSS-SECTIONS
~~S-1 THRU S-~~	~~STRUCTURE PLANS~~

2012 SPECIFICATIONS
EFFECTIVE: 01-17-12
REVISED: 07/30/12

GENERAL NOTES:

GRADING AND SURFACING OR RESURFACING AND WIDENING:

THE GRADE LINES SHOWN DENOTE THE FINISHED ELEVATION OF THE PROPOSED SURFACING AT GRADE POINTS SHOWN ON THE TYPICAL SECTIONS. WHERE NO GRADE LINES ARE SHOWN, THE PROFILES SHOWN DENOTE THE TOP ELEVATION OF THE EXISTING PAVEMENT ALONG THE CENTER LINE OF SURVEY ON WHICH THE PROPOSED RESURFACING WILL BE PLACED. GRADE LINES MAY BE ADJUSTED BY THE ENGINEER IN ORDER TO SECURE A PROPER TIE-IN.

REMOVAL AND DISPOSAL OF THE FOLLOWING EXISTING ITEMS SHALL BE CONSIDERED INCIDENTAL TO LUMP SUM GRADING: TYPE A SIGN FOOTERS AND SUPPORT STEEL COLUMNS, CONCRETE END WALLS, CONCRETE DITCH LINING, PORTIONS OF CONCRETE FLUMES.

CLEARING:

CLEARING ON THIS PROJECT SHALL BE PERFORMED TO THE LIMITS ESTABLISHED BY METHOD II.

SHOULDER CONSTRUCTION:

ASPHALT, EARTH, AND CONCRETE SHOULDER CONSTRUCTION ON THE HIGH SIDE OF SUPERELEVATED CURVES SHALL BE IN ACCORDANCE WITH STD. NO. 560.01.

GUARDRAIL:

THE GUARDRAIL LOCATIONS SHOWN ON THE PLANS MAY BE ADJUSTED DURING CONSTRUCTION AS DIRECTED BY THE ENGINEER. THE CONTRACTOR SHOULD CONSULT WITH THE ENGINEER PRIOR TO ORDERING GUARDRAIL MATERIAL.

SUBSURFACE PLANS:

NO SUBSURFACE PLANS ARE AVAILABLE ON THIS PROJECT. THE CONTRACTOR SHOULD MAKE HIS OWN INVESTIGATION AS TO THE SUBSURFACE CONDITIONS.

2012 ROADWAY ENGLISH STANDARD DRAWINGS

The following Roadway Standards as appear in 'Roadway Standard Drawings' Highway Design Branch - N. C. Department of Transportation - Raleigh, N. C., Dated January, 2012 are applicable to this project and by reference hereby are considered a part of these plans:

STD.NO.	TITLE
DIVISION 2 -	EARTHWORK
200.02	Method of Clearing - Method II
225.01	Guide for Grading Subgrade - Interstate and Freeway
DIVISION 3 -	PIPE CULVERTS
300.01	Method of Pipe Installation
DIVISION 6 -	ASPHALT BASES AND PAVEMENTS
665.01	Asphalt Shoulders - Milled Rumble Strips
DIVISION 8 -	INCIDENTALS
838.05	Concrete 'L' Endwall for Single Pipe Culverts - 15" thru 48" Pipe
862.01	Guardrail Placement
862.02	Guardrail Installation

8/17/99
19-SEP-2012 08:46
U:\Projects\Haywood County\US 74-23 at Exit 103 Ramp Extension Project\DGN\General Plan Sheets\SS4914AA_Rdy.psh_Notes_01A.dgn
$$$$USERNAME$$$$

04/16/11

PROJECT REFERENCE NO.	SHEET NO.
SS-4914AA	1-B

Note: Not to Scale

**S.U.E. = Subsurface Utility Engineering*

STATE OF NORTH CAROLINA
DIVISION OF HIGHWAYS

CONVENTIONAL PLAN SHEET SYMBOLS

BOUNDARIES AND PROPERTY:

- State Line
- County Line
- Township Line
- City Line
- Reservation Line
- Property Line
- Existing Iron Pin — EIP
- Property Corner
- Property Monument — ECM
- Parcel/Sequence Number — 123
- Existing Fence Line
- Proposed Woven Wire Fence
- Proposed Chain Link Fence
- Proposed Barbed Wire Fence
- Existing Wetland Boundary — WLB
- Proposed Wetland Boundary — WLB
- Existing Endangered Animal Boundary — EAB
- Existing Endangered Plant Boundary — EPB
- Known Soil Contamination: Area or Site
- Potential Soil Contamination: Area or Site

BUILDINGS AND OTHER CULTURE:

- Gas Pump Vent or U/G Tank Cap
- Sign
- Well
- Small Mine
- Foundation
- Area Outline
- Cemetery
- Building
- School
- Church
- Dam

HYDROLOGY:

- Stream or Body of Water
- Hydro, Pool or Reservoir
- Jurisdictional Stream — JS
- Buffer Zone 1 — BZ 1
- Buffer Zone 2 — BZ 2
- Flow Arrow
- Disappearing Stream
- Spring
- Wetland
- Proposed Lateral, Tail, Head Ditch — FLOW
- False Sump

RAILROADS:

- Standard Gauge — CSX TRANSPORTATION
- RR Signal Milepost — MILEPOST 35
- Switch — SWITCH
- RR Abandoned
- RR Dismantled

RIGHT OF WAY:

- Baseline Control Point
- Existing Right of Way Marker
- Existing Right of Way Line
- Proposed Right of Way Line
- Proposed Right of Way Line with Iron Pin and Cap Marker
- Proposed Right of Way Line with Concrete or Granite R/W Marker
- Proposed Control of Access Line with Concrete C/A Marker
- Existing Control of Access — CA
- Proposed Control of Access — CA
- Existing Easement Line — E
- Proposed Temporary Construction Easement — E
- Proposed Temporary Drainage Easement — TDE
- Proposed Permanent Drainage Easement — PDE
- Proposed Permanent Drainage / Utility Easement — DUE
- Proposed Permanent Utility Easement — PUE
- Proposed Temporary Utility Easement — TUE
- Proposed Aerial Utility Easement — AUE
- Proposed Permanent Easement with Iron Pin and Cap Marker

ROADS AND RELATED FEATURES:

- Existing Edge of Pavement
- Existing Curb
- Proposed Slope Stakes Cut — C
- Proposed Slope Stakes Fill — F
- Proposed Curb Ramp — CR
- Existing Metal Guardrail
- Proposed Guardrail
- Existing Cable Guiderail
- Proposed Cable Guiderail
- Equality Symbol
- Pavement Removal

VEGETATION:

- Single Tree
- Single Shrub
- Hedge
- Woods Line
- Orchard
- Vineyard — Vineyard

EXISTING STRUCTURES:

MAJOR:

- Bridge, Tunnel or Box Culvert — CONC
- Bridge Wing Wall, Head Wall and End Wall — CONC WW

MINOR:

- Head and End Wall — CONC HW
- Pipe Culvert
- Footbridge
- Drainage Box: Catch Basin, DI or JB — CB
- Paved Ditch Gutter
- Storm Sewer Manhole — S
- Storm Sewer — S

UTILITIES:

POWER:

- Existing Power Pole
- Proposed Power Pole
- Existing Joint Use Pole
- Proposed Joint Use Pole
- Power Manhole — P
- Power Line Tower
- Power Transformer
- U/G Power Cable Hand Hole
- H-Frame Pole
- Recorded U/G Power Line — P
- Designated U/G Power Line (S.U.E.*) — P

TELEPHONE:

- Existing Telephone Pole
- Proposed Telephone Pole
- Telephone Manhole — T
- Telephone Booth
- Telephone Pedestal — T
- Telephone Cell Tower
- U/G Telephone Cable Hand Hole — HH
- Recorded U/G Telephone Cable — T
- Designated U/G Telephone Cable (S.U.E.*) — T
- Recorded U/G Telephone Conduit — TC
- Designated U/G Telephone Conduit (S.U.E.*) — TC
- Recorded U/G Fiber Optics Cable — T FO
- Designated U/G Fiber Optics Cable (S.U.E.*) — T FO

WATER:

- Water Manhole — W
- Water Meter
- Water Valve
- Water Hydrant
- Recorded U/G Water Line — W
- Designated U/G Water Line (S.U.E.*) — W
- Above Ground Water Line — A/G Water

TV:

- TV Satellite Dish
- TV Pedestal — C
- TV Tower
- U/G TV Cable Hand Hole — HH
- Recorded U/G TV Cable — TV
- Designated U/G TV Cable (S.U.E.*) — TV
- Recorded U/G Fiber Optic Cable — TV FO
- Designated U/G Fiber Optic Cable (S.U.E.*) — TV FO

GAS:

- Gas Valve
- Gas Meter
- Recorded U/G Gas Line — G
- Designated U/G Gas Line (S.U.E.*) — G
- Above Ground Gas Line — A/G Gas

SANITARY SEWER:

- Sanitary Sewer Manhole
- Sanitary Sewer Cleanout
- U/G Sanitary Sewer Line — SS
- Above Ground Sanitary Sewer — A/G Sanitary Sewer
- Recorded SS Forced Main Line — FSS
- Designated SS Forced Main Line (S.U.E.*) — FSS

MISCELLANEOUS:

- Utility Pole
- Utility Pole with Base
- Utility Located Object
- Utility Traffic Signal Box — S
- Utility Unknown U/G Line — ? UTL
- U/G Tank; Water, Gas, Oil
- Underground Storage Tank, Approx. Loc. — UST
- A/G Tank; Water, Gas, Oil
- Geoenvironmental Boring
- U/G Test Hole (S.U.E.*)
- Abandoned According to Utility Records — AATUR
- End of Information — E.O.I.

PROJECT REFERENCE NO.	SHEET NO.
SS-4914AA	2
ROADWAY DESIGN ENGINEER	PAVEMENT DESIGN ENGINEER

PAVEMENT SCHEDULE

(FINAL PAVEMENT DESIGN)

C	PROP. APPROX. 2" ASPHALT CONCRETE SURFACE COURSE, TYPE S9.5B, AT AN AVERAGE RATE OF 224 LBS. PER SQ. YD.
D	PROP. APPROX. 3" ASPHALT CONCRETE INTERMEDIATE COURSE, TYPE I19.0B, AT AN AVERAGE RATE OF 342 LBS. PER SQ. YD.
E	PROP. APPROX. 8" ASPHALT CONCRETE BASE COURSE, TYPE B25.0B, AT AN AVERAGE RATE OF 648 LBS. PER SQ. YD.
T	EARTH MATERIAL
U	EXISTING PAVEMENT

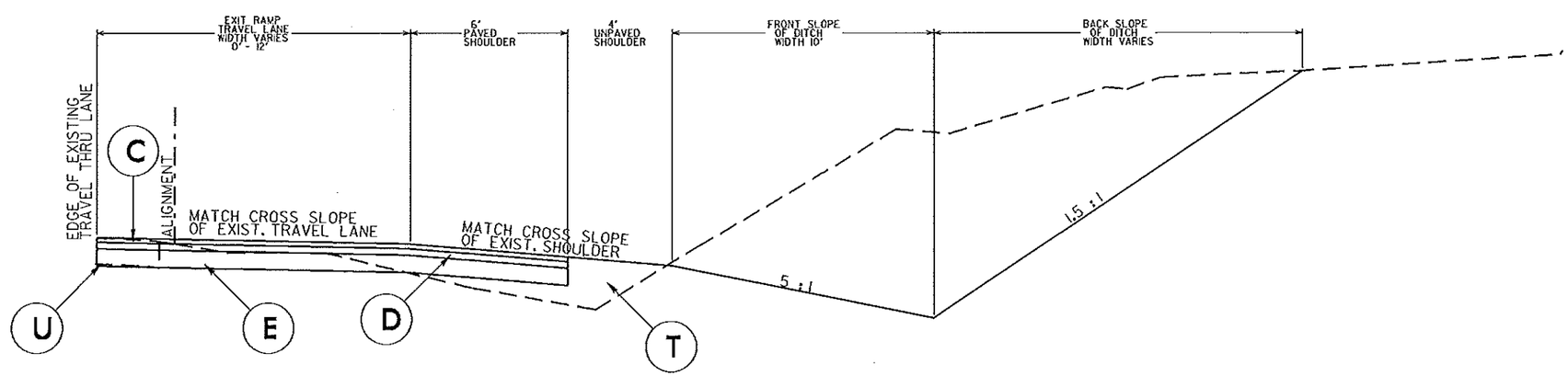

TYPICAL SECTION NO. 1

U.S. 74 - 23 AT EXIT 103 ALONG RAMP EXTENTION
STA. 10+00.00 TO STA. 18+08.43
NOT TO SCALE

19-SEP-2012 19:31
C:\Projects\Haywood County\US 74-23 at Exit 103 Ramp Extension Project\DGN\General Plan Sheets\SS4914AA_Rdy_typ_02.dgn
6/2/99

4/04/06

COMPUTED BY:	DATE:
CHECKED BY:	DATE:

PROJECT REFERENCE NO.	SHEET NO.
SS-4914AA	3

STATE OF NORTH CAROLINA
DIVISION OF HIGHWAYS
SUB-REGIONAL & REGIONAL
LIST OF PIPES, ENDWALLS, ETC. (FOR PIPES 48" & UNDER)

NOTE: Invert Elevations are for Bid Purposes only and shall not be used for project construction stakeout.
See "Standard Specifications For Roads and Structures, Section 300-5".

Station	Location (Lt, Rt, or CL)	Structure No. From	Structure No. To	Top Elevation	Invert Elevation	Invert Elevation	Slope Critical	Drainage Pipe (RCP, CSP, CAAP, HDPE, or PVC) 12"	15"	18"	24"	30"	36"	42"	48"	Do Not Use RCP	Do Not Use CSP	Do Not Use CAAP	Do Not Use HDPE	C.S. Pipe 12" .064	15" .064	18" .064	24" .064	36" .079	42" .109	48" .109	R.C. Pipe (Class III) 15"	18"	24"	30"	36"	42"	48"	R.C. Pipe (Class IV) 12"	15"	18"	24"	30"	36"	42"	48"	** R.C. Pipe (Class V)	** R.C. Pipe Culverts, Contractor Design Pipe	* R.C. Pipe Culverts, Contractor Design Pipe	15" Side Drain Pipe	18" Side Drain Pipe	Endwalls Std. 838.01, Std. 838.11 or Std. 838.80 (Unless Noted Otherwise) Cu. Yds. R.C.P.	C.S.P.	Quantities for Drainage Structures (* Total L.F. for pay quantity shall be Col. 'A' + (1.3 X Col. 'B')) Per Each (0' thru 5.0')	Lin. *Ft. A 5.0' thru 10.0'	B 10.0' and above	C.B. Std. 840.01 or Std. 840.02	Frame, Grates and Hood Standard 840.03 Type of Grate E	F	G		Concrete Transitional Section Catch Basin	Drop Inlet		G.D.I. Frame with Grate Std. 840.22	G.D.I. Frame with Two Grates Std. 840.22	G.D.I. (N.S.) Frame with Grate Std. 840.24	G.D.I. (N.S.) Frame with Two Grates Std. 840.24	J.B. Std. 840.31 or 840.32	Corr. Steel Elbows No. & Size	Conc. Collars Cl. "B" C.Y. Std 840.72	Conc. & Brick Pipe Plug, C.Y. Std. 840.71	Pipe Removal Lin.Ft.	Remarks
12+28.05	RT								10'																																																													
12+28.05	RT																																															1.0																					STD. 838.05
16+64.20	RT											8.5'																																																									
16+64.40	RT																																															2.4																					STD. 838.05

ABBREVIATIONS

C.B.	CATCH BASIN
N.D.I.	NARROW DROP INLET
D.I.	DROP INLET
G.D.I.	GRATED DROP INLET
G.D.I. (N.S.)	GRATED DROP INLET (NARROW SLOT)
J.B.	JUNCTION BOX
M.H.	MANHOLE
T.B.D.I.	TRAFFIC BEARING DROP INLET
T.B.J.B.	TRAFFIC BEARING JUNCTION BOX

19-SEP-2012 10:16 Project\DGN\General Plan Sheets\SS4914AA_Rdy_sum_Drainage_03.dgn

PROJECT REFERENCE NO.	SHEET NO.
SS-4914AA	4
R/W SHEET NO.	
ROADWAY DESIGN ENGINEER	HYDRAULICS ENGINEER

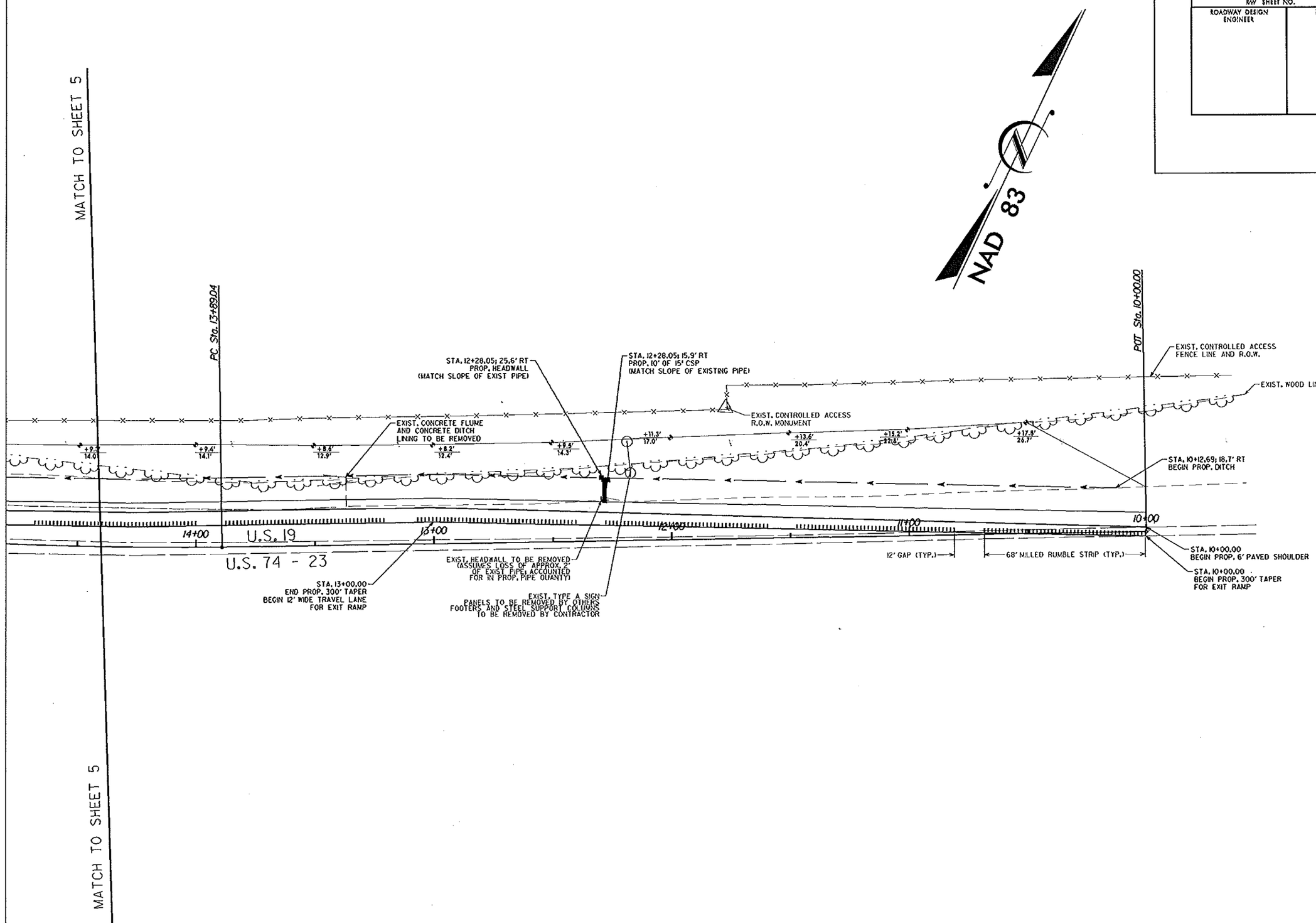

REVISIONS

8/17/99

19-SEP-2012 10:20
C:\Projects\Haywood County\US 74-23 at Exit 103 Ramp Extension Project\DGN\Roadway Plans\SS4914AA_Rdy_psh_04.dgn

PROJECT REFERENCE NO.	SHEET NO.
SS-4914AA	5
R/W SHEET NO.	
ROADWAY DESIGN ENGINEER	HYDRAULICS ENGINEER

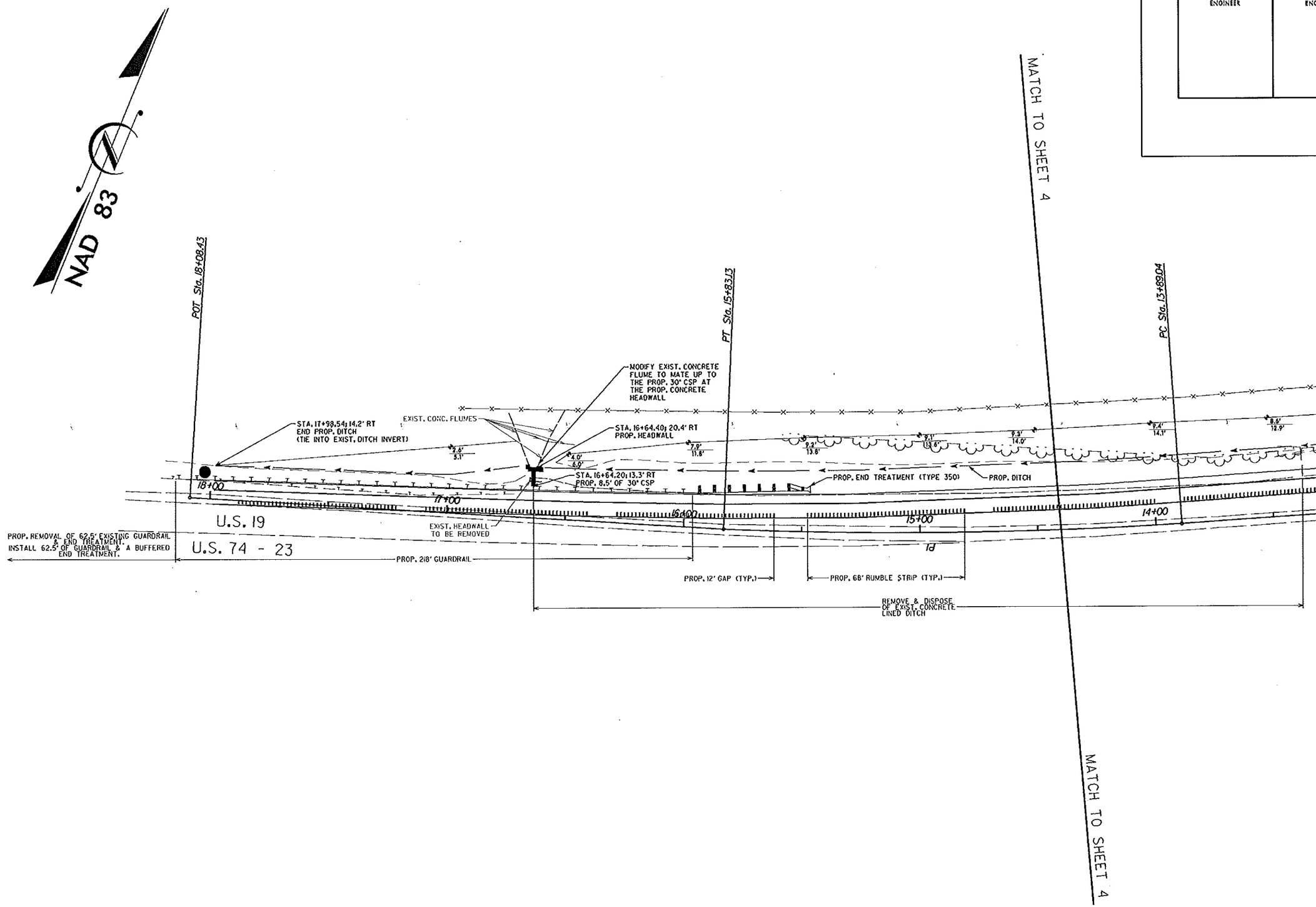

REVISIONS

8/17/99

19-SEP-2012 10:23
C:\Projects\Haywood County\US 74-23 at Exit 103 Ramp Extension Project\DGN\Roadway Plans\SS4914AA_Rdy_psh_05.dgn

PROJECT REFERENCE NO.	SHEET NO.
SS-4914AA	TCP-1
R/W SHEET NO.	
ROADWAY DESIGN ENGINEER	HYDRAULICS ENGINEER

TRAFFIC CONTROL PLAN PHASE 1

(SHOULDER CLOSER FOR THE DURATION OF THE PROJECT:
FOR ALL WORK > 2' FROM EDGE OF TRAVEL LANE)

- EROSION CONTROL
- CLEARING & GRUBBING
- GRADING
- SIGN REMOVAL & DISPOSAL
- DRAINAGE INSTALLATIONS
- GUARDRAIL INSTALLATION



REVISIONS

8/17/99

19-SEP-2012 10:29
C:\Projects\Haywood County\US 74-23 at Exit 103 Ramp Extension Project\DGN\Traffic Control Plans\42777_Rdy_psh_TCP_01.dgn
$$$$USERNAME$$$$

PROJECT REFERENCE NO.	SHEET NO.
SS-4914AA	TCP-2
R/W SHEET NO.	
ROADWAY DESIGN ENGINEER	HYDRAULICS ENGINEER

TRAFFIC CONTROL PLAN PHASE 2

(24-HOUR LANE CLOSURE FOR SEVERAL DAYS: FOR ALL WORK 2' OR LESS FROM THE EDGE OF THE TRAVEL LANE)

- PAVEMENT REMOVAL
- SUBGRADE WORK
- PAVING OF BASE COURSE (B25.0B)
- PAVING OF INTERMEDIATE COURSE (I19.0B)

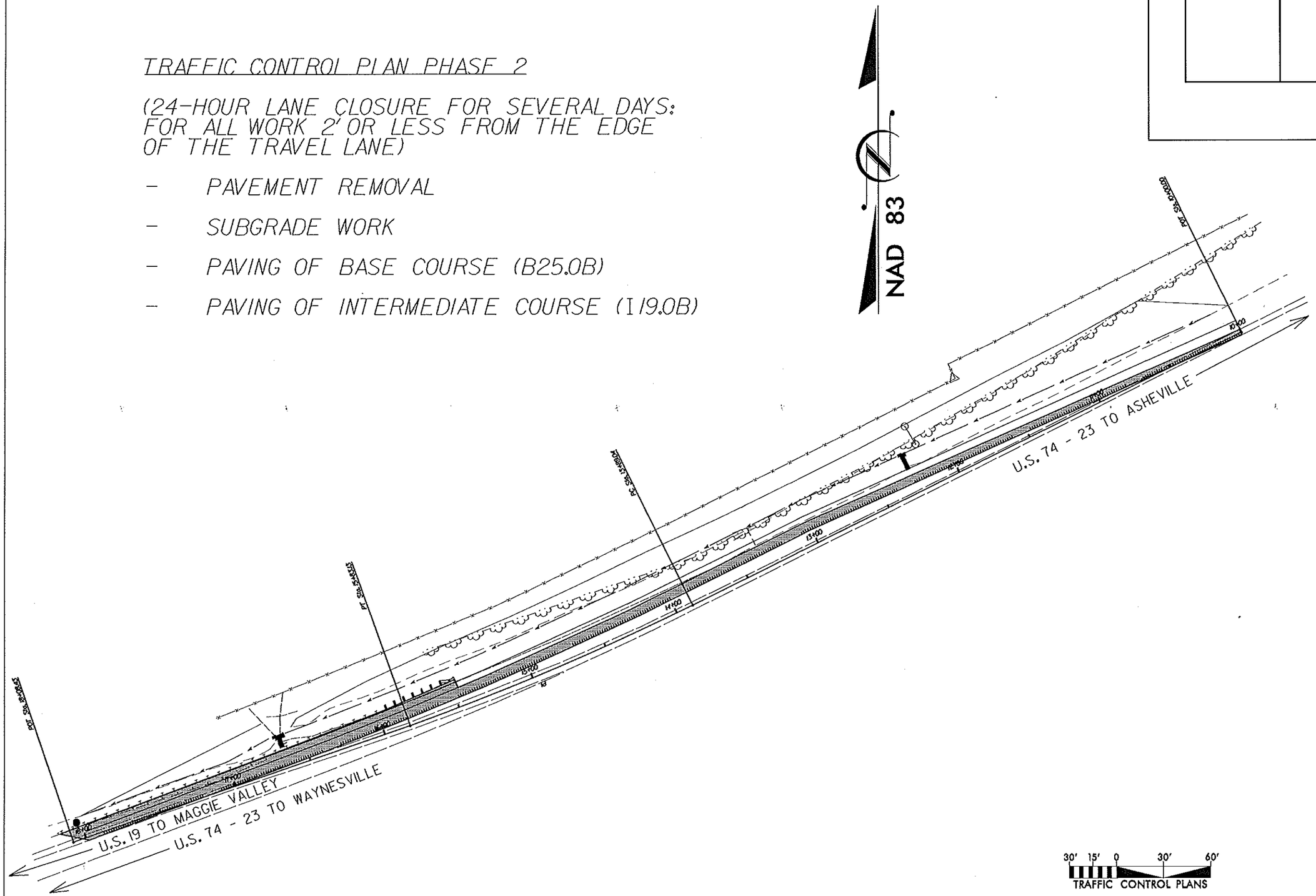

REVISIONS

8/17/99

19-SEP-2012 10:37
C:\Projects\Haywood County\US 74-23 at Exit 103 Ramp Extension Project\DGN\Traffic Control Plans\42777_Rdy_psh_TCP_02.dgn
$$$$USERNAME$$$$

PROJECT REFERENCE NO.	SHEET NO.
SS-4914AA	TCP-3
R/W SHEET NO.	
ROADWAY DESIGN ENGINEER	HYDRAULICS ENGINEER

TRAFFIC CONTROL PLAN PHASE 3

(LANE CLOSURE DURING THE DAY:
FOR ALL WORK 2' OR LESS FROM
THE EDGE OF THE TRAVEL LANE))

- PAVEMENT SURFACE COURSE (S9.5B)
- CONSTRUCT PAVED SHOULDERS
- RUMBLE STRIPS
- PAVEMENT MARKING

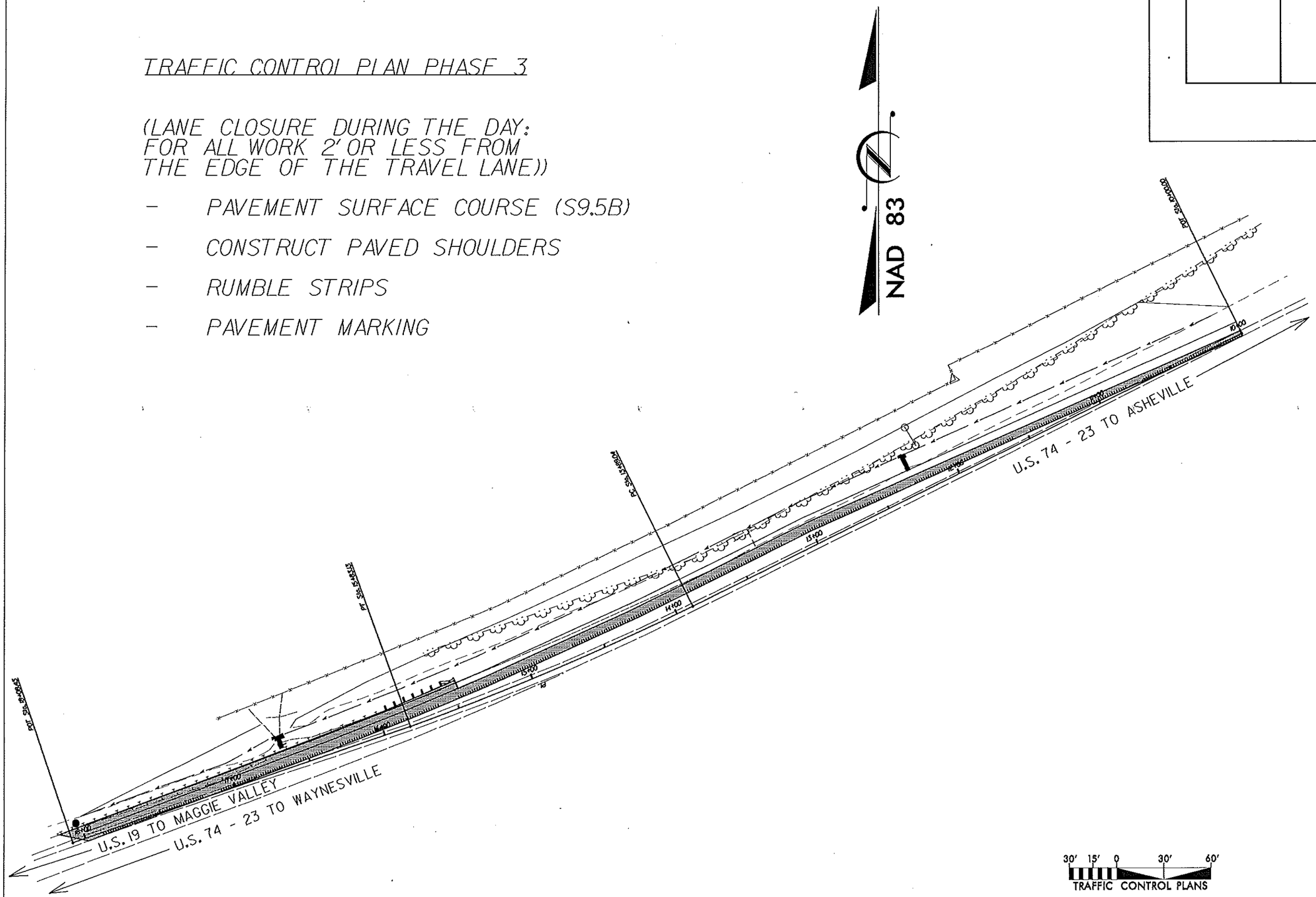

REVISIONS

8/17/99

19-SEP-2012 10:35
C:\Projects\Haywood County\US 74-23 at Exit 103 Ramp Extension Project\DDN\Traffic Control Plans\42777_Rdy_psh_TCP_03.dgn

PROJECT REFERENCE NO.	SHEET NO.
SS-4914AA	PM-1
R/W SHEET NO.	
ROADWAY DESIGN ENGINEER	HYDRAULICS ENGINEER

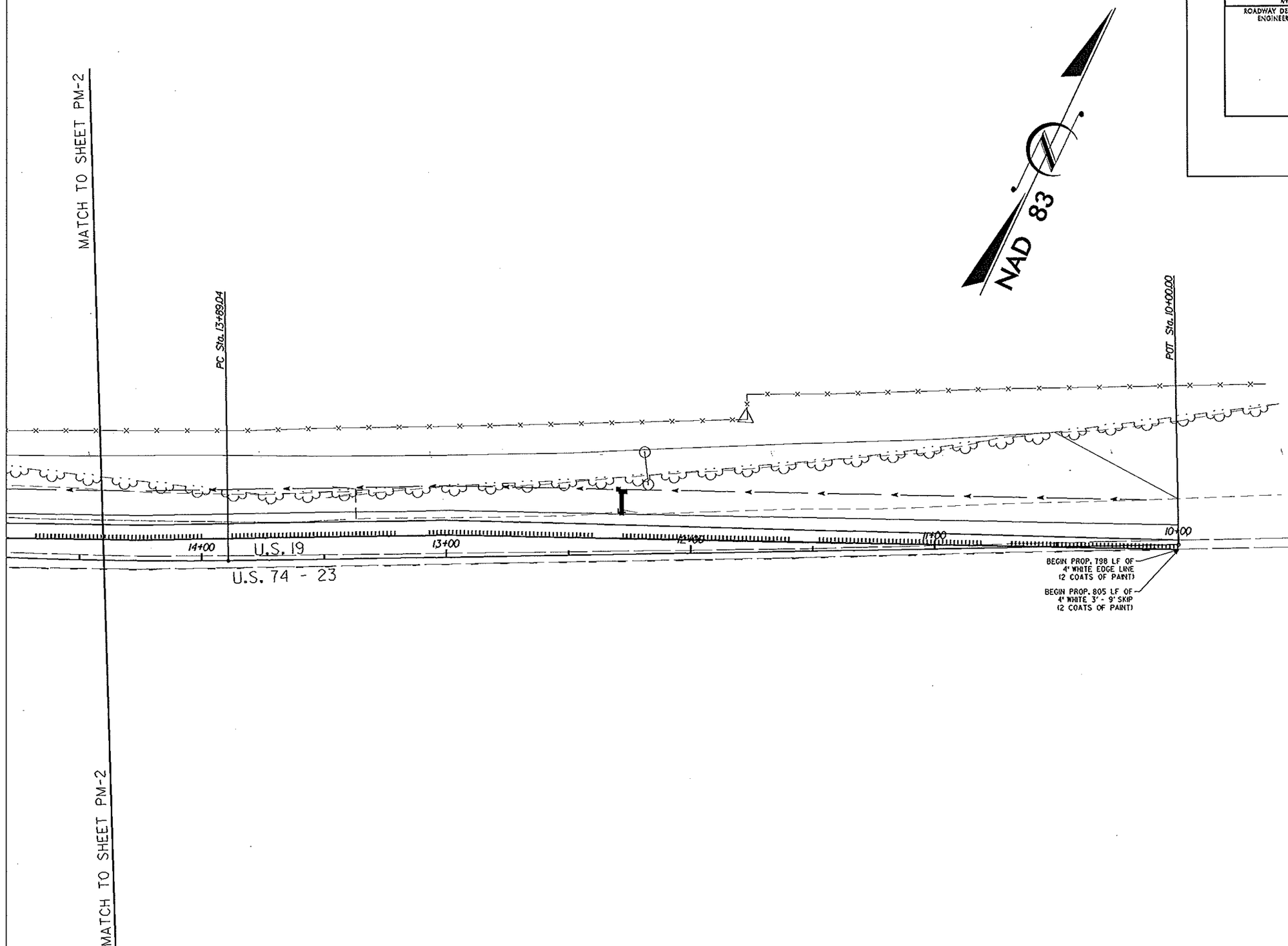

REVISIONS

8/17/99

19-SEP-2012 10:10
C:\Projects\Richmond County\US 74-23 at Exit 203 Ramp Extension Project\DGN\Pavement Marking Plans\42777_Rdj_psh_Pavement_Marking_01.dgn

PROJECT REFERENCE NO.	SHEET NO.
SS-4914AA	PM-2
R/W SHEET NO.	
ROADWAY DESIGN ENGINEER	HYDRAULICS ENGINEER

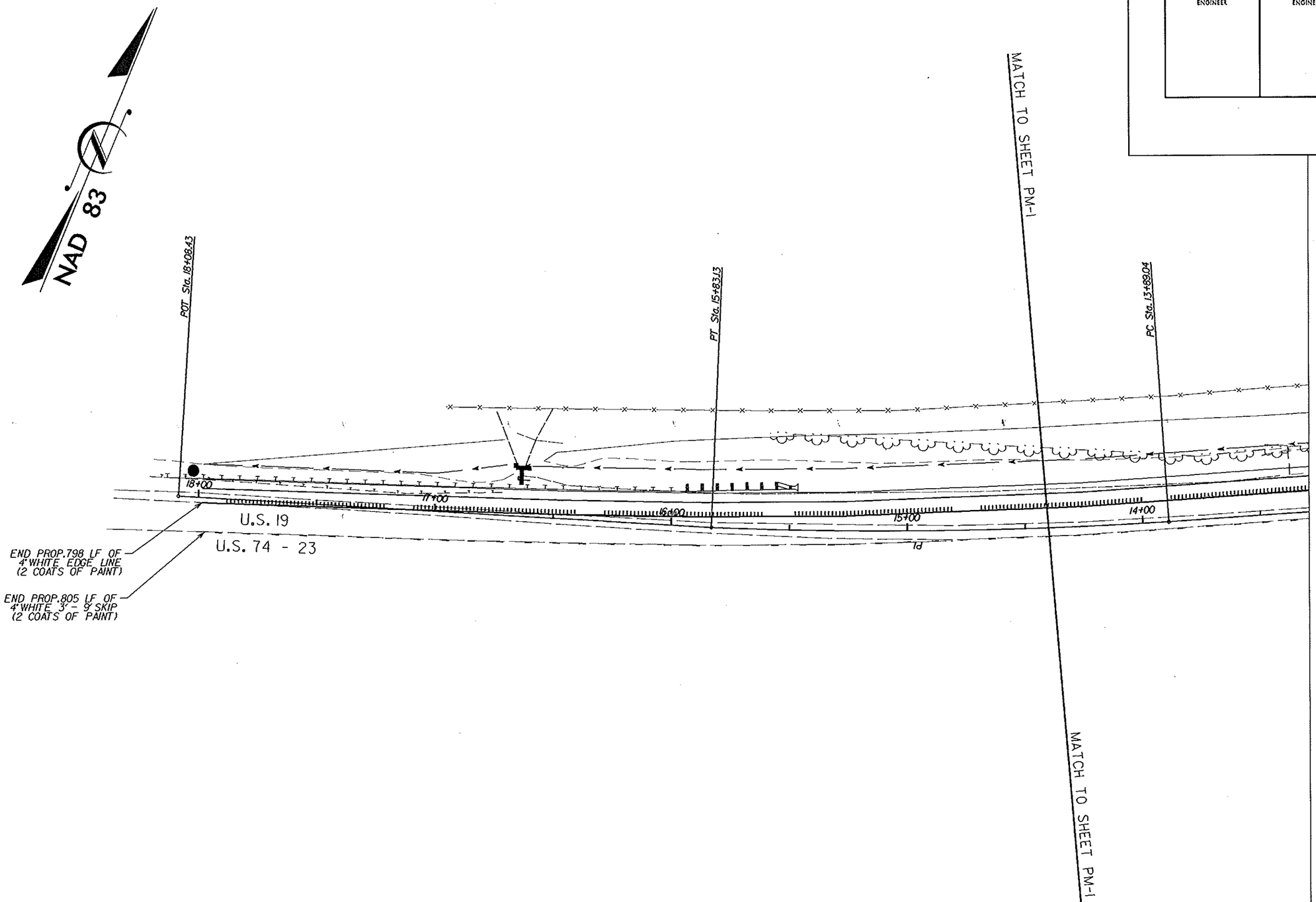

REVISIONS

8/17/99

19-SEP-2012 10:42
J:\Projects\Haywood County\US 74-23 at Exit 103 Ramp Extension Project\DGN\Pavement Marking Plans\42777_Rdy_psh_Pavement_Marking_02.dgn
$$$$USERNAME$$$$

PROJECT REFERENCE NO.	SHEET NO.
SS-4914AA	EC-1
R/W SHEET NO.	
ROADWAY DESIGN ENGINEER	HYDRAULICS ENGINEER

Std. #	Description	Symbol
1605.01	Temporary Silt Fence	
1606.01	Special Sediment Control Fence	
1622.01	Temporary Berms and Slope Drains	
1630.02	Silt Basin Type B	
1630.03	Temporary Silt Ditch	
1630.05	Temporary Diversion	
1630.06	Special Stilling Basin	
1632.03	Rock Inlet Sediment Trap Type C	
1633.01	Temporary Rock Silt Check Type-A	
	Temporary Rock Silt Check Type-A with Matting and Polyacrylamide (PAM)	
1633.02	Temporary Rock Silt Check Type-B	
	Wattle	
	Wattle with Polyacrylamide (PAM)	
1634.02	Temporary Rock Sediment Dam Type-B	
1635.01	Rock Pipe Inlet Sediment Trap Type-A	

2012 STANDARD DRAWINGS

1604.01	Railroad Erosion Control Detail	1632.01	Rock Inlet Sediment Trap Type A
1605.01	Temporary Silt Fence	1632.02	Rock Inlet Sediment Trap Type B
1606.01	Special Sediment Control Fence	1632.03	Rock Inlet Sediment Trap Type C
1607.01	Gravel Construction Entrance	1633.01	Temporary Rock Silt Check Type A
1622.01	Temporary Berms and Slope Drains	1633.02	Temporary Rock Silt Check Type B
1630.01	Riser Basin	1634.01	Temporary Rock Sediment Dam Type A
1630.02	Silt Basin Type B	1634.02	Temporary Rock Sediment Dam Type B
1630.03	Temporary Silt Ditch	1635.01	Rock Pipe Inlet Sediment Trap Type A
1630.04	Stilling Basin	1635.02	Rock Pipe Inlet Sediment Trap Type B
1630.05	Temporary Diversion	1640.01	Coir Fiber Baffle
1630.06	Special Stilling Basin	1645.01	Temporary Stream Crossing
1631.01	Matting Installation		

DISTURBED AREA
41,383 SF

THESE EROSION AND SEDIMENT CONTROL PLANS COMPLY WITH THE REGULATIONS SET FORTH BY THE NCG-010000 GENERAL CONSTRUCTION PERMIT EFFECTIVE AUGUST 3, 2011 ISSUED BY THE NORTH CAROLINA DEPARTMENT OF ENVIRONMENT AND NATURAL RESOURCES DIVISION OF WATER QUALITY.

JEFFREY E. ALSPAUGH
LEVEL IIIA NAME

678
LEVEL IIIA CERTIFICATION NO.

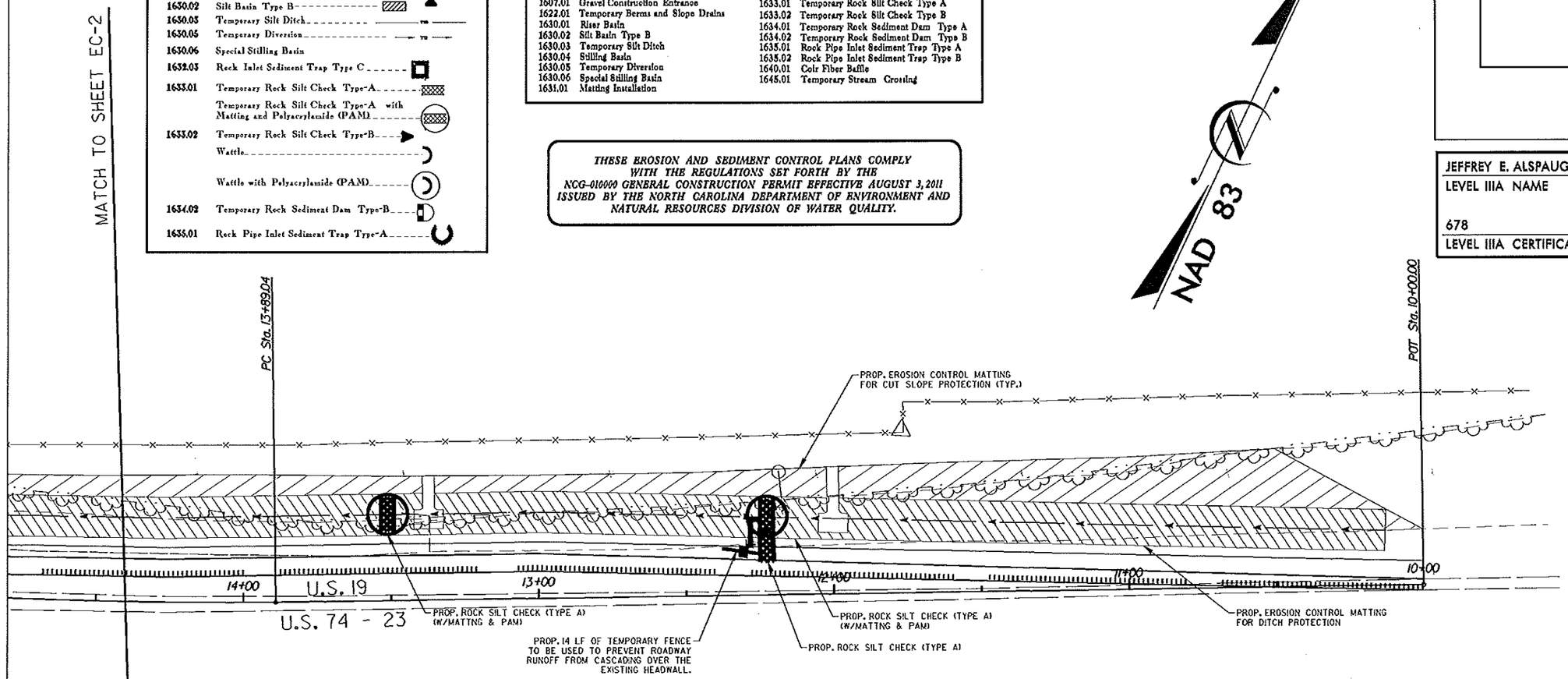

MATCH TO SHEET EC-2

INSTALL MATTING FOR EROSION CONTROL IN THE PROPOSED DITCH LINE.

For Slopes Excavated Greater Than 10 feet Install Matting for Erosion Control on Entire Slope as Work Allows.

SOIL STABILIZATION TIMEFRAMES

SITE DESCRIPTION	STABILIZATION TIME	TIMEFRAME EXCEPTIONS
PERIMETER DIKES, SWALES, DITCHES AND SLOPES	7 DAYS	NONE
HIGH QUALITY WATER (HQW) ZONES	7 DAYS	NONE
SLOPES STEEPER THAN 3:1	7 DAYS	IF SLOPES ARE 10' OR LESS IN LENGTH AND ARE NOT STEEPER THAN 2:1, 14 DAYS ARE ALLOWED.
SLOPES 3:1 OR FLATTER	14 DAYS	7 DAYS FOR SLOPES GREATER THAN 50' IN LENGTH.
ALL OTHER AREAS WITH SLOPES FLATTER THAN 4:1	14 DAYS	NONE, EXCEPT FOR PERIMETERS AND HQW ZONES.

REVISIONS

8/17/99

19-SEP-2012 10:44
C:\Projects\Haywood County\US 74-23 at Exit 103 Ramp Extension Project\DGN\Erosion Control Plans\42777_Rdy_psh_Erosion_Control_01.dgn
$$$$USERNAME$$$$

PROJECT REFERENCE NO.	SHEET NO.
SS-4914AA	EC-2
R/W SHEET NO.	
ROADWAY DESIGN ENGINEER	HYDRAULICS ENGINEER

NAD 83

Std. #	Description	Symbol
1605.01	Temporary Silt Fence	
1606.01	Special Sediment Control Fence	
1622.01	Temporary Berms and Slope Drains	
1630.02	Silt Basin Type B	
1630.03	Temporary Silt Ditch	
1630.05	Temporary Diversion	
1630.06	Special Stilling Basin	
1632.03	Rock Inlet Sediment Trap Type C	
1633.01	Temporary Rock Silt Check Type-A	
	Temporary Rock Silt Check Type-A with Matting and Polyacrylamide (PAM)	
1633.02	Temporary Rock Silt Check Type-B	
	Wattle	
	Wattle with Polyacrylamide (PAM)	
1634.02	Temporary Rock Sediment Dam Type-B	
1635.01	Rock Pipe Inlet Sediment Trap Type-A	

2012 STANDARD DRAWINGS

1604.01	Railroad Erosion Control Detail	1632.01	Rock Inlet Sediment Trap Type A
1605.01	Temporary Silt Fence	1632.02	Rock Inlet Sediment Trap Type B
1606.01	Special Sediment Control Fence	1632.03	Rock Inlet Sediment Trap Type C
1607.01	Gravel Construction Entrance	1633.01	Temporary Rock Silt Check Type A
1622.01	Temporary Berms and Slope Drains	1633.02	Temporary Rock Silt Check Type B
1630.01	Riser Basin	1634.01	Temporary Rock Sediment Dam Type A
1630.02	Silt Basin Type B	1634.02	Temporary Rock Sediment Dam Type B
1630.03	Temporary Silt Ditch	1635.01	Rock Pipe Inlet Sediment Trap Type A
1630.04	Stilling Basin	1635.02	Rock Pipe Inlet Sediment Trap Type B
1630.05	Temporary Diversion	1640.01	Coir Fiber Baffle
1630.06	Special Stilling Basin	1645.01	Temporary Stream Crossing
1631.01	Matting Installation		

DISTURBED AREA
41,383 SF

THESE EROSION AND SEDIMENT CONTROL PLANS COMPLY WITH THE REGULATIONS SET FORTH BY THE NCG-010000 GENERAL CONSTRUCTION PERMIT EFFECTIVE AUGUST 3, 2011 ISSUED BY THE NORTH CAROLINA DEPARTMENT OF ENVIRONMENT AND NATURAL RESOURCES DIVISION OF WATER QUALITY.

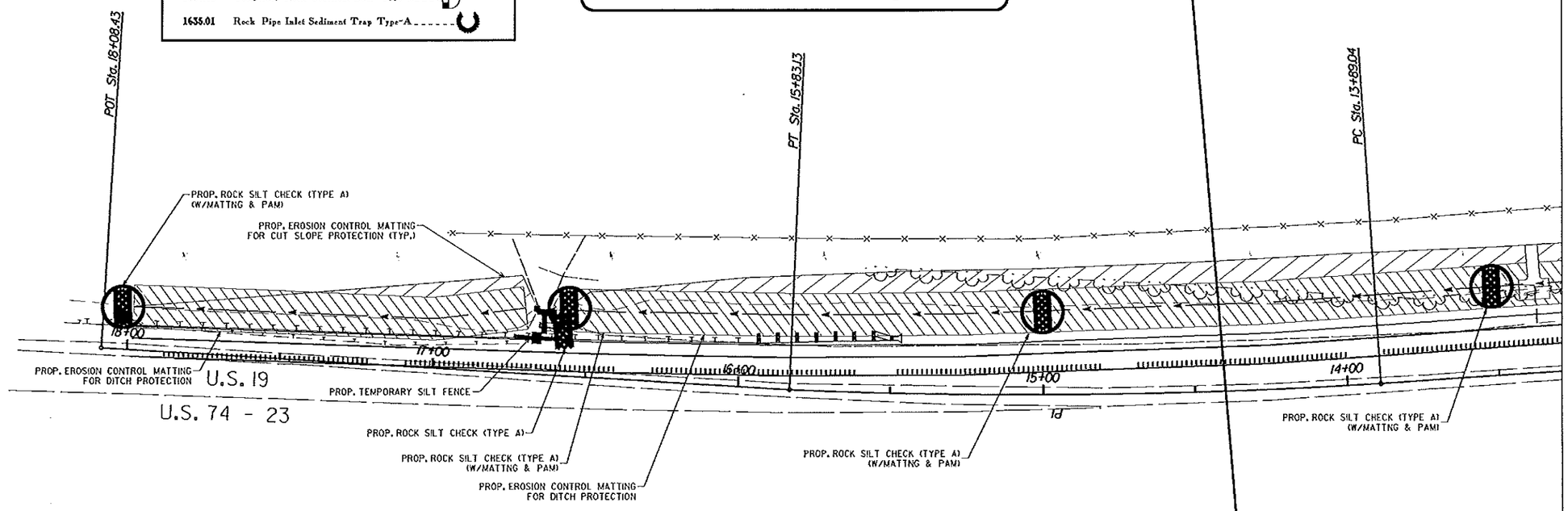

INSTALL MATTING FOR EROSION CONTROL IN THE PROPOSED DITCH LINE.

For Slopes Excavated Greater Than 10 feet Install Matting for Erosion Control on Entire Slope as Work Allows.

SOIL STABILIZATION TIMEFRAMES

SITE DESCRIPTION	STABILIZATION TIME	TIMEFRAME EXCEPTIONS
PERIMETER DIKES, SWALES, DITCHES AND SLOPES	7 DAYS	NONE
HIGH QUALITY WATER (HQW) ZONES	7 DAYS	NONE
SLOPES STEEPER THAN 3:1	7 DAYS	IF SLOPES ARE 10' OR LESS IN LENGTH AND ARE NOT STEEPER THAN 2:1, 14 DAYS ARE ALLOWED.
SLOPES 3:1 OR FLATTER	14 DAYS	7 DAYS FOR SLOPES GREATER THAN 50' IN LENGTH.
ALL OTHER AREAS WITH SLOPES FLATTER THAN 4:1	14 DAYS	NONE, EXCEPT FOR PERIMETERS AND HQW ZONES.

JEFFREY E. ALSPAUGH
LEVEL IIIA NAME

678
LEVEL IIIA CERTIFICATION NO.

REVISIONS

8/17/99

19-SEP-2012 11:12
C:\Projects\Haywood County\US 74-23 at Exit 103 Ramp Extension Project\DGN\Erosion Control Plans\42777_Rdy_psh_Erosion_Control_02.dgn

8/23/99

PROJ. REFERENCE NO.	SHEET NO.
SS-4914AA	X-1

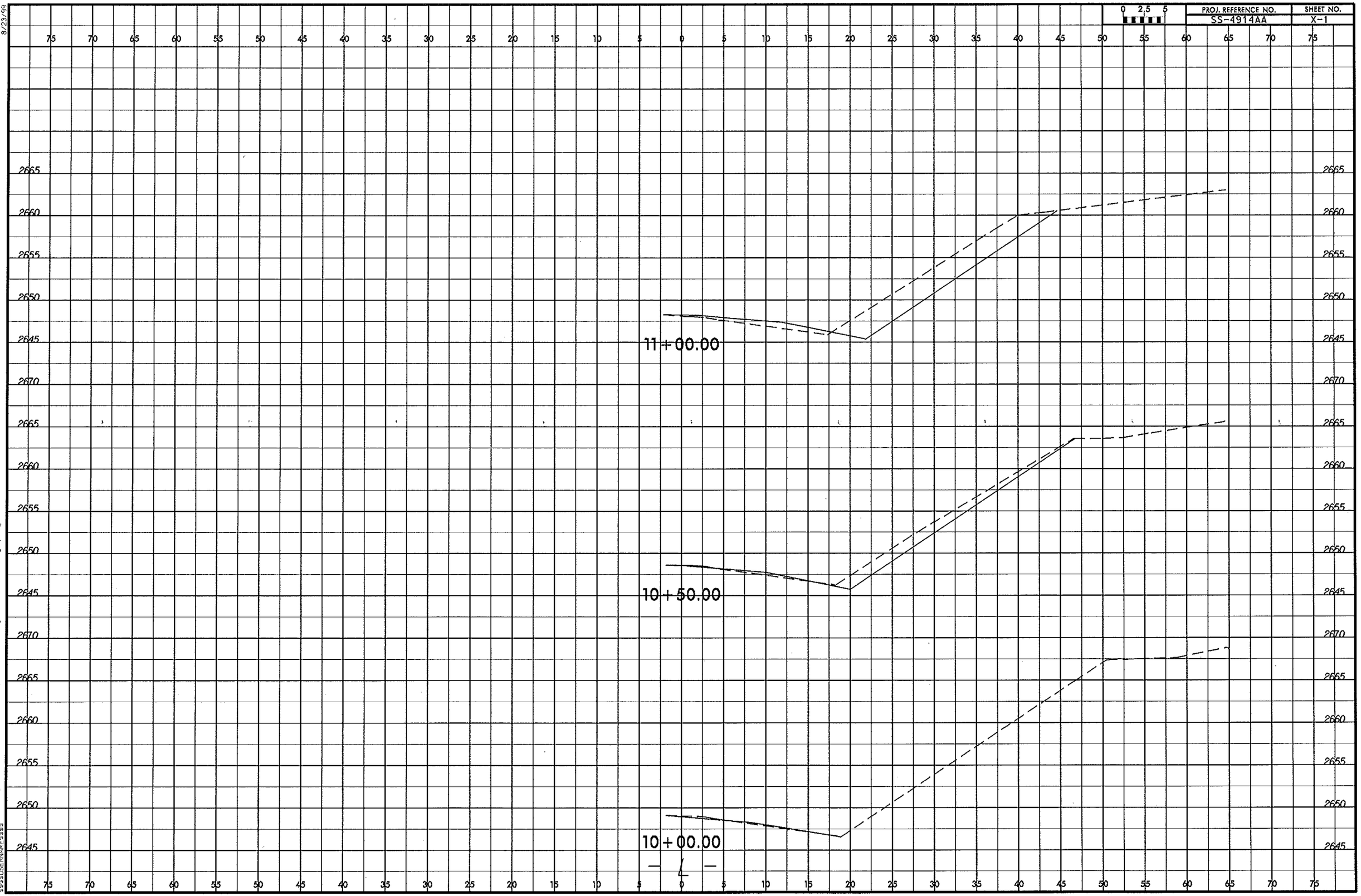

19-SEP-2012 15:32
C:\Projects\Haywood County\US 74-23 at Exit 103 Ramp Extension Project\Xsec\42777_Rdy_xpl.dgn
$$$$USERNAME$$$$

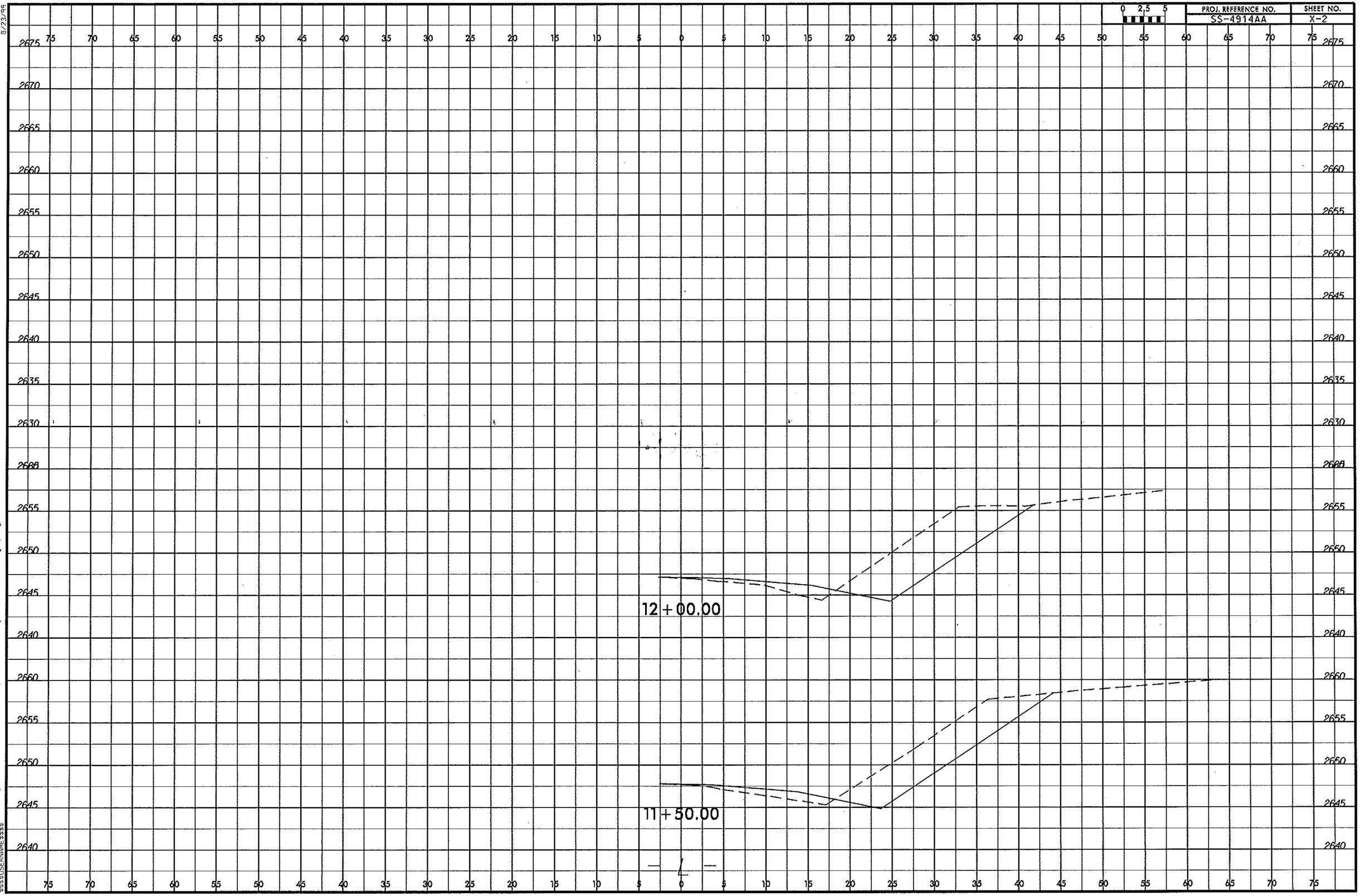

8/23/99

19-SEP-2012 15:33
C:\Projects\Haywood County\US 74-23 at Exit 103 Ramp Extension Project\Xsc\42777_Rdy_xpl.dgn
$$$$USERNAME$$$$

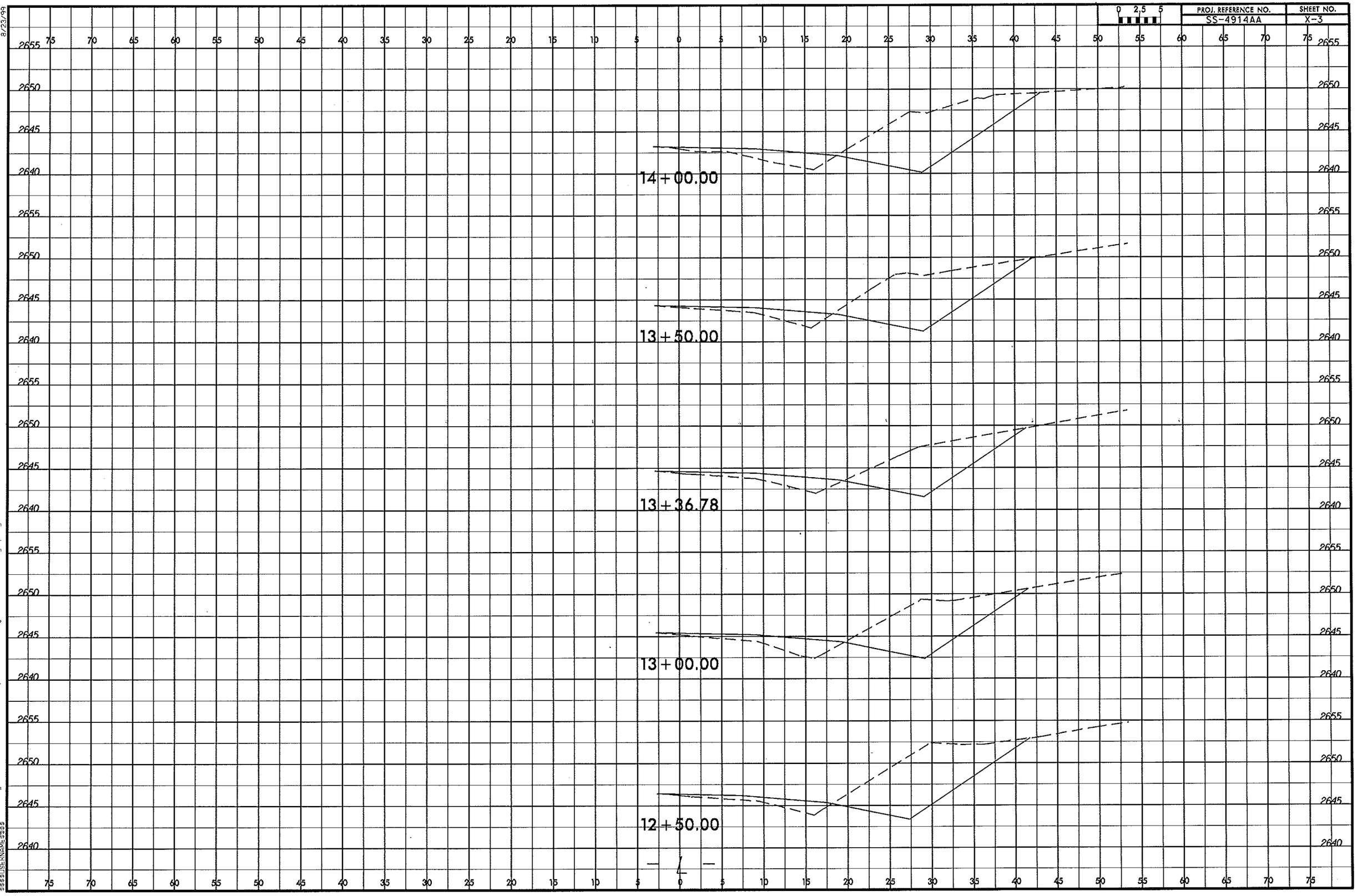

8/23/99

19-SEP-2012 15:34
C:\Projects\Haywood County\US 74-23 at Exit 103 Ramp Extension Project\Xsc\42777_Rdy_xpl.dgn
$$$$USERNAME$$$$

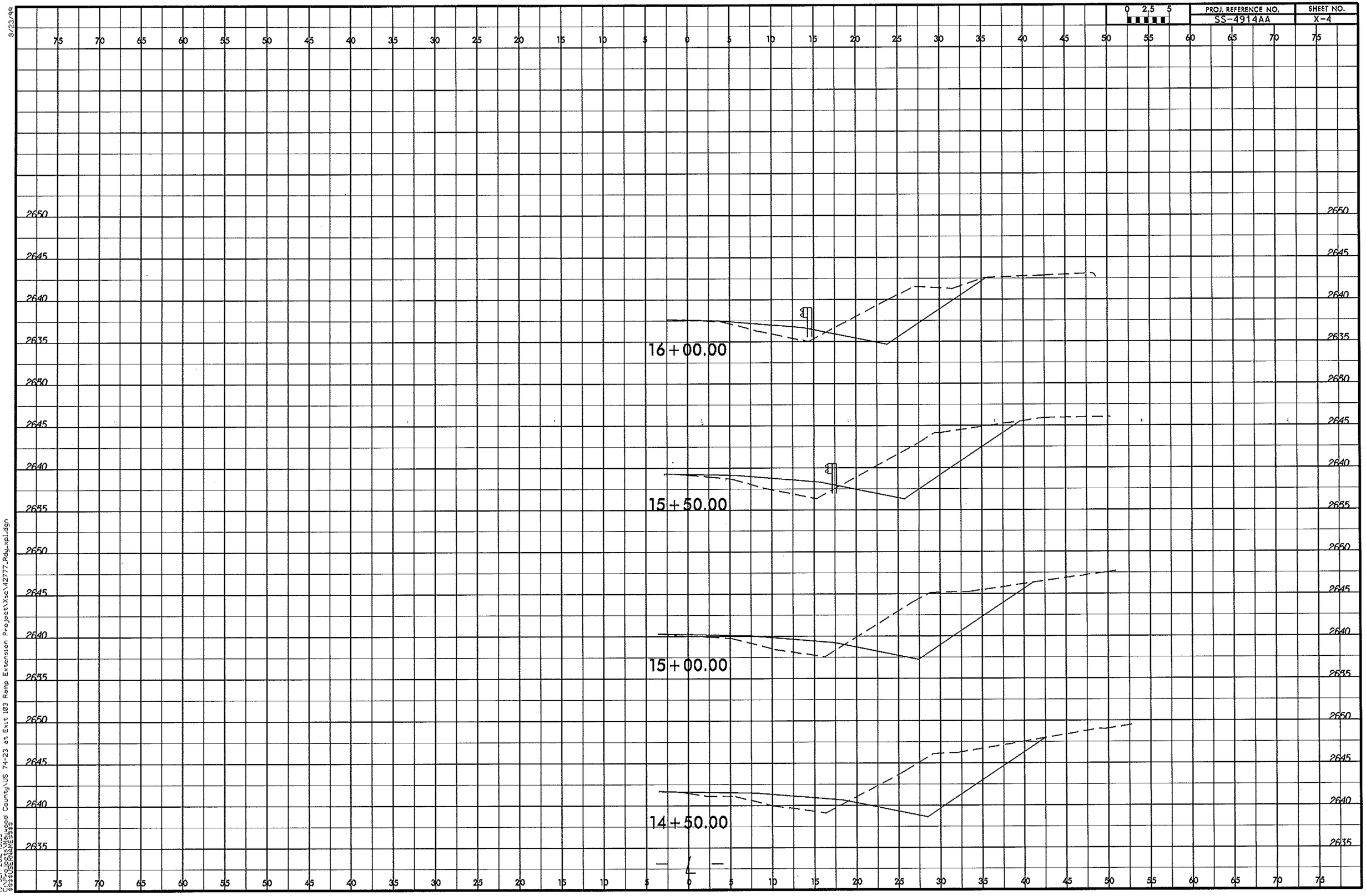

8/23/99

19-SEP-2012 15:35
C:\Projects\Haywood County\US 74-23 at Exit 103 Ramp Extension Project\Xsc\42777_Rdy_xpl.dgn
$$$$USERNAME$$$$

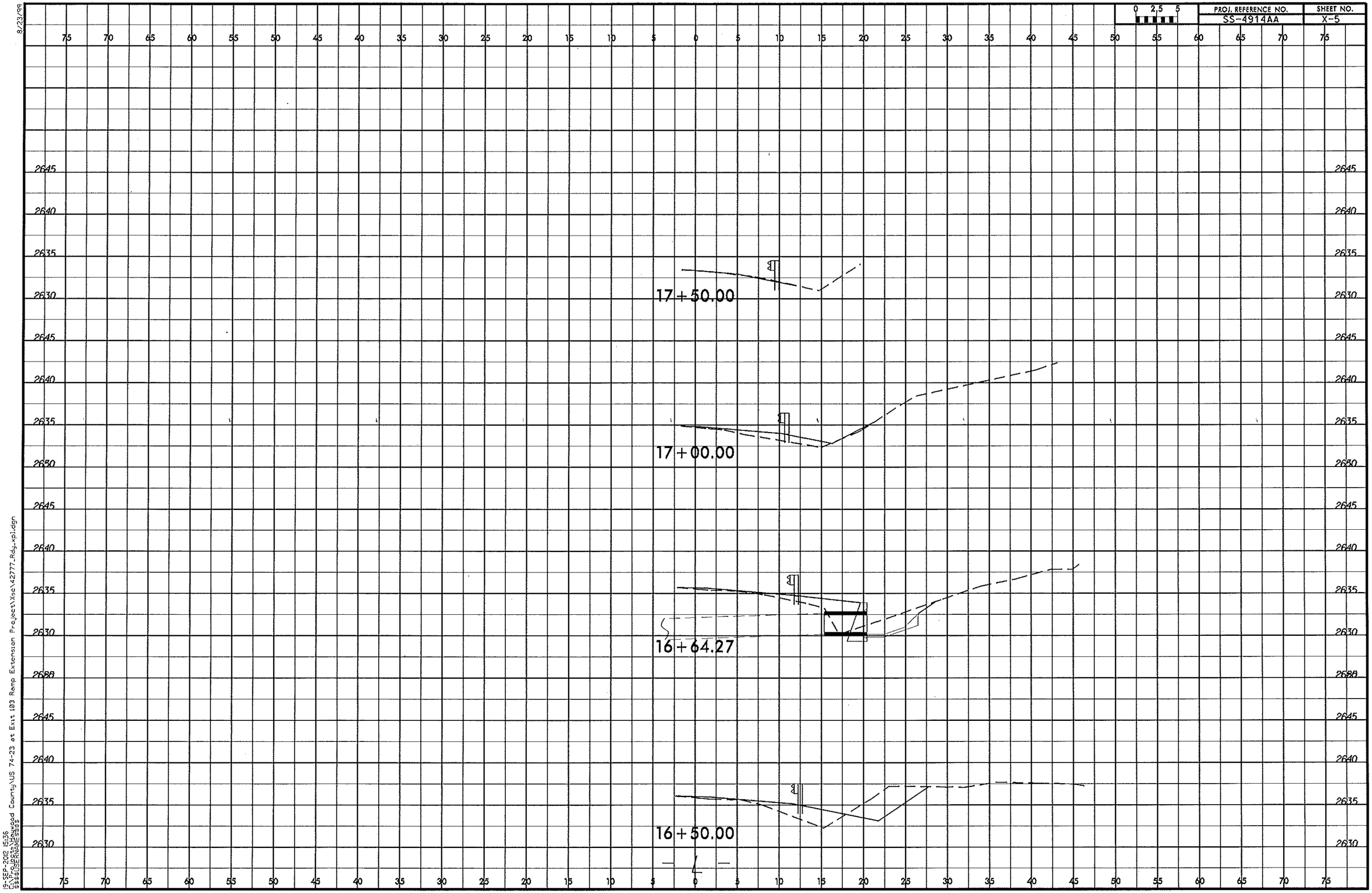

8/23/99
19-SEP-2012 15:36
C:\Projects\Haywood County\US 74-23 at Exit 103 Ramp Extension Project\Xsc\42777_Rdy_xpl.dgn
$$$$USERNAME$$$$