STATE	STATE PROJECT REFERENCE NO.	PAGE NO.	TOTAL PAGES
NC	17BP.14.R.3	1A	16

STATE OF NORTH CAROLINA

DEPARTMENT OF TRANSPORTATION
DIVISION OF HIGHWAYS
GEOTECHNICAL ENGINEERING UNIT

STRUCTURE SUBSURFACE INVESTIGATION

PROJECT 17BP.14.R.3
COUNTY POLK
PROJECT DESCRIPTION REPLACE BRIDGE NO. 740126 ON SR 1125 OVER TRIBUTARY OF NORTH PACOLET RIVER
SITE DESCRIPTION PROPOSED DOUBLE CONCRETE BOX CULVERT ON SR 1125 OVER TRIBUTARY OF NORTH PACOLET RIVER

CAUTION NOTICE

THE SUBSURFACE INFORMATION AND THE SUBSURFACE INVESTIGATION ON WHICH IT IS BASED WAS MADE FOR THE PURPOSE OF STUDY, PLANNING AND DESIGN, AND NOT FOR CONSTRUCTION OR PAY PURPOSES. THE VARIOUS FIELD BORING LOGS, ROCK CORES, AND SOIL TEST DATA AVAILABLE MAY BE REVIEWED OR INSPECTED IN RALEIGH BY CONTACTING THE N. C. DEPARTMENT OF TRANSPORTATION, GEOTECHNICAL UNIT @ (919) 250-4088. NEITHER THE SUBSURFACE PLANS AND REPORTS, NOR THE FIELD BORING LOGS, ROCK CORES, OR SOIL TEST DATA IS PART OF THE CONTRACT.

GENERAL SOIL AND ROCK STRATA DESCRIPTIONS AND INDICATED BOUNDARIES ARE BASED ON A GEOTECHNICAL INTERPRETATION OF ALL AVAILABLE SUBSURFACE DATA AND MAY NOT NECESSARILY REFLECT THE ACTUAL SUBSURFACE CONDITIONS BETWEEN BORINGS OR BETWEEN SAMPLED STRATA WITHIN THE BOREHOLE. THE LABORATORY SAMPLE DATA AND THE IN SITU (IN-PLACE) TEST DATA CAN BE RELIED ON ONLY TO THE DEGREE OF RELIABILITY INHERENT IN THE STANDARD TEST METHOD. THE OBSERVED WATER LEVELS OR SOIL MOISTURE CONDITIONS INDICATED IN THE SUBSURFACE INVESTIGATIONS ARE AS RECORDED AT THE TIME OF THE INVESTIGATION. THESE WATER LEVELS OR SOIL MOISTURE CONDITIONS MAY VARY CONSIDERABLY WITH TIME ACCORDING TO CLIMATIC CONDITIONS INCLUDING TEMPERATURES, PRECIPITATION AND WIND, AS WELL AS OTHER NON-CLIMATIC FACTORS.

THE BIDDER OR CONTRACTOR IS CAUTIONED THAT DETAILS SHOWN ON THE SUBSURFACE PLANS ARE PRELIMINARY ONLY AND IN MANY CASES THE FINAL DESIGN DETAILS ARE DIFFERENT. FOR BIDDING AND CONSTRUCTION PURPOSES, REFER TO THE CONSTRUCTION PLANS AND DOCUMENTS FOR FINAL DESIGN INFORMATION ON THIS PROJECT. THE DEPARTMENT DOES NOT WARRANT OR GUARANTEE THE SUFFICIENCY OR ACCURACY OF THE INVESTIGATION MADE, NOR THE INTERPRETATIONS MADE OR OPINION OF THE DEPARTMENT AS TO THE TYPE OF MATERIALS AND CONDITIONS TO BE ENCOUNTERED. THE BIDDER OR CONTRACTOR IS CAUTIONED TO MAKE SUCH INDEPENDENT SUBSURFACE INVESTIGATIONS AS HE DEEMS NECESSARY TO SATISFY HIMSELF AS TO CONDITIONS TO BE ENCOUNTERED ON THIS PROJECT. THE CONTRACTOR SHALL HAVE NO CLAIM FOR ADDITIONAL COMPENSATION OR FOR AN EXTENSION OF TIME FOR ANY REASON RESULTING FROM THE ACTUAL CONDITIONS ENCOUNTERED AT THE SITE DIFFERING FROM THOSE INDICATED IN THE SUBSURFACE INFORMATION.

NOTE - THE INFORMATION CONTAINED HEREIN IS NOT IMPLIED OR GUARANTEED BY THE N. C. DEPARTMENT OF TRANSPORTATION AS BEING ACCURATE NOR IT IS CONSIDERED TO BE PART OF THE PLANS, SPECIFICATIONS, OR CONTRACT FOR THE PROJECT.

NOTE - BY HAVING REQUESTED THIS INFORMATION THE CONTRACTOR SPECIFICALLY WAIVES ANY CLAIMS FOR INCREASED COMPENSATION OR EXTENSION OF TIME BASED ON DIFFERENCES BETWEEN THE CONDITIONS INDICATED HEREIN AND THE ACTUAL CONDITIONS AT THE PROJECT SITE.

INVESTIGATED BY S&ME, INC. PERSONNEL J. WILLIAMSON
CHECKED BY STEWART S. LANEY L. CAMPOS
SUBMITTED BY S&ME, INC. K. HILL
DATE 7/23/2012 C. ODOM
J. JACKSON

NORTH CAROLINA PROFESSIONAL SEAL 031013 ENGINEER STEWART S. LANEY 7-25-12
SEAL
SIGNATURE

STATE	STATE PROJECT REFERENCE NO.	SHEET NO.	TOTAL SHEETS
NC	17BP.14.R.3	1B	16

STATE OF NORTH CAROLINA

DEPARTMENT OF TRANSPORTATION
DIVISION OF HIGHWAYS
GEOTECHNICAL ENGINEERING UNIT

STRUCTURE SUBSURFACE INVESTIGATION

PROJECT 17BP.14.R.3

COUNTY POLK

PROJECT DESCRIPTION REPLACE BRIDGE NO. 740126 ON SR 1125 OVER TRIBUTARY OF NORTH PACOLET RIVER

SITE DESCRIPTION PROPOSED DOUBLE CONCRETE BOX CULVERT ON SR 1125 OVER TRIBUTARY OF NORTH PACOLET RIVER

TABLE OF CONTENTS

NCDOT Geotechnical Unit Soil and Rock Classification Sheet	Sheets 2A & 2B
Site Vicinity Map	Sheet 3
Field Exploration Plan	Sheet 4
Generalized Subsurface Cross Section STA 11+99 -L-	Sheet 5
Test Boring Logs	Sheets 6 – 12
Site Photographs	Sheets 13 – 16

STATE	STATE PROJECT REFERENCE NO.	SHEET NO.	TOTAL SHEETS
NC	17BP.14.R.3	2A	16

NORTH CAROLINA DEPARTMENT OF TRANSPORTATION
DIVISION OF HIGHWAYS
GEOTECHNICAL UNIT
SOIL AND ROCK LEGEND, TERMS, SYMBOLS, AND ABBREVIATIONS

SOIL DESCRIPTION

SOIL IS CONSIDERED TO BE THE UNCONSOLIDATED, SEMI-CONSOLIDATED OR WEATHERED EARTH MATERIALS WHICH CAN BE PENETRATED WITH A CONTINUOUS FLIGHT POWER AUGER, AND WHICH YIELDS LESS THAN 100 BLOWS PER FOOT ACCORDING TO STANDARD PENETRATION TEST (AASHTO T206, ASTM D-1586). SOIL CLASSIFICATION IS BASED ON THE AASHTO SYSTEM AND BASIC DESCRIPTIONS GENERALLY SHALL INCLUDE: CONSISTENCY, COLOR, TEXTURE, MOISTURE, AASHTO CLASSIFICATION, AND OTHER PERTINENT FACTORS SUCH AS MINERALOGICAL COMPOSITION, ANGULARITY, STRUCTURE, PLASTICITY, ETC. EXAMPLE:

VERY STIFF, GRAY SILTY CLAY, MOIST WITH INTERBEDDED FINE SAND LAYERS, HIGHLY PLASTIC, A-7-6

SOIL LEGEND AND AASHTO CLASSIFICATION

GENERAL CLASS.	GRANULAR MATERIALS (≤35% PASSING #200)						SILT-CLAY MATERIALS (>35% PASSING #200)				ORGANIC MATERIALS		
GROUP CLASS.	A-1		A-3	A-2				A-4	A-5	A-6	A-7	A-1, A-2 A-3	A-4, A-5 A-6, A-7	
	A-1-a	A-1-b		A-2-4	A-2-5	A-2-6	A-2-7				A-7-5 A-7-6			
SYMBOL														
% PASSING # 10	50 MX											GRANULAR SOILS	SILT-CLAY SOILS	MUCK, PEAT
# 40	30 MX	50 MX	51 MN											
# 200	15 MX	25 MX	10 MX	35 MX	35 MX	35 MX	35 MX	36 MN	36 MN	36 MN	36 MN			
LIQUID LIMIT				40 MX	41 MN	40 MX	41 MX	40 MX	41 MN	40 MX	41 MN	SOILS WITH LITTLE OR MODERATE AMOUNTS OF ORGANIC MATTER		HIGHLY ORGANIC SOILS
PLASTIC INDEX	6 MX		N.P.	10 MX	10 MX	11 MN	11 MN	10 MX	10 MX	11 MN	11 MN			
GROUP INDEX	0		0	0		4 MX		8 MX	12 MX	16 MX	No MX			
USUAL TYPES OF MAJOR MATERIALS	STONE FRAGS. GRAVEL AND SAND		FINE SAND	SILTY OR CLAYEY GRAVEL AND SAND				SILTY SOILS		CLAYEY SOILS				
GEN. RATING AS A SUBGRADE	EXCELLENT TO GOOD							FAIR TO POOR				FAIR TO POOR	POOR	UNSUITABLE

P.I. OF A-7-5 ≤ L.L. − 30 : P.I. OF A-7-6 > L.L. − 30

CONSISTENCY OR DENSENESS

PRIMARY SOIL TYPE	COMPACTNESS OR CONSISTENCY	RANGE OF STANDARD PENETRATION RESISTENCE (N-VALUE)	RANGE OF UNCONFINED COMPRESSIVE STRENGTH (TONS/FT2)
GENERALLY GRANULAR MATERIAL (NON-COHESIVE)	VERY LOOSE LOOSE MEDIUM DENSE DENSE VERY DENSE	<4 4 TO 10 10 TO 30 30 TO 50 >50	N/A
GENERALLY SILT-CLAY MATERIAL (COHESIVE)	VERY SOFT SOFT MEDIUM STIFF STIFF VERY STIFF HARD	<2 2 TO 4 4 TO 8 8 TO 15 15 TO 30 >30	<0.25 0.25 TO 0.5 0.5 TO 1 1 TO 2 2 TO 4 >4

TEXTURE OR GRAIN SIZE

U.S. STD. SIEVE SIZE	4	10	40	60	200	270
OPENING (MM)	4.76	2.0	0.42	0.25	0.075	0.053

BOULDER (BLDR.)	COBBLE (COB.)	GRAVEL (GR.)	COARSE SAND (CSE. SD.)	FINE SAND (F. SD.)	SILT (SL.)	CLAY (CL.)

GRAIN SIZE MM: 305 | 75 | 2.0 | 0.25 | 0.05 | 0.005
GRAIN SIZE IN.: 12" | 3"

SOIL MOISTURE – CORRELATION OF TERMS

SOIL MOISTURE SCALE (ATTERBERG LIMITS)	FIELD MOISTURE DESCRIPTION	GUIDE FOR FIELD MOISTURE DESCRIPTION
	− SATURATED − (SAT.)	USUALLY LIQUID; VERY WET, USUALLY FROM BELOW THE GROUND WATER TABLE
LL − LIQUID LIMIT PLASTIC RANGE (PI) PL − PLASTIC LIMIT	− WET − (W)	SEMISOLID; REQUIRES DRYING TO ATTAIN OPTIMUM MOISTURE
OM − OPTIMUM MOISTURE SL − SHRINKAGE LIMIT	− MOIST − (M)	SOLID; AT OR NEAR OPTIMUM MOISTURE
	− DRY − (D)	REQUIRES ADDITIONAL WATER TO ATTAIN OPTIMUM MOISTURE

PLASTICITY

	PLASTICITY INDEX (PI)	DRY STRENGTH
NONPLASTIC	0-5	VERY LOW
LOW PLASTICITY	6-15	SLIGHT
MED. PLASTICITY	16-25	MEDIUM
HIGH PLASTICITY	26 OR MORE	HIGH

COLOR

DESCRIPTIONS MAY INCLUDE COLOR OR COLOR COMBINATIONS (TAN, RED, YEL-BRN, BLUE-GRAY) MODIFIERS SUCH AS LIGHT, DARK, STREAKED, ETC. ARE USED TO DESCRIBE APPEARANCE.

GRADATION

WELL GRADED– INDICATES A GOOD REPRESENTATION OF PARTICLE SIZES FROM FINE TO COARSE
UNIFORM– INDICATES THAT SOIL PARTICLES ARE ALL APPROXIMATELY THE SAME SIZE. (ALSO POORLY GRADED)
GAP-GRADED– INDICATES A MIXTURE OF UNIFORM PARTICLES OF TWO OR MORE SIZES.

ANGULARITY OF GRAINS

THE ANGULARITY OR ROUNDNESS OF SOIL GRAINS ARE DESIGNATED BY THE TERMS; ANGULAR, SUBANGULAR, SUBROUNDED, OR ROUNDED.

MINERALOGICAL COMPOSITION

MINERAL NAMES SUCH AS QUARTZ, FELDSPAR, MICA, TALC, KAOLIN, ETC. ARE USED IN DESCRIPTIONS WHENEVER THEY ARE CONSIDERED OF SIGNIFICANCE.

COMPRESSIBILITY

SLIGHTLY COMPRESSIBLE	LIQUID LIMIT LESS THAN 30
MODERATELY COMPRESSIBLE	LIQUID LIMIT 31-50
HIGHLY COMPRESSIBLE	LIQUID LIMIT GREATER THAN 50

PERCENTAGE OF MATERIAL

ORGANIC MATERIAL	GRANULAR SOILS	SILT-CLAY SOILS	OTHER MATERIAL	
TRACE OF ORGANIC MATTER	2 − 3%	3 − 5%	TRACE	1 − 10%
LITTLE ORGANIC MATTER	3 − 5%	5 − 12%	LITTLE	10 − 20%
MODERATELY ORGANIC	5 − 10%	12 − 20%	SOME	20 − 35%
HIGHLY ORGANIC	>10%	>20%	HIGHLY	35% AND ABOVE

GROUND WATER

- WATER LEVEL IN BORE HOLE IMMEDIATELY AFTER DRILLING.
- STATIC WATER LEVEL AFTER 24 HOURS.
- PW PERCHED WATER, SATURATED ZONE OR WATER BEARING STRATA
- HC HOLE CAVE
- SPRING OR SEEPAGE

MISCELLANEOUS SYMBOLS

- ROADWAY EMBANKMENT WITH SOIL DESCRIPTION
- SOIL SYMBOL
- ARTIFICIAL FILL OTHER THAN ROADWAY EMBANKMENTS
- INFERRED SOIL BOUNDARIES
- INFERRED ROCK LINE
- ALLUVIAL SOIL BOUNDARY
- 25/025 DIP/DIP DIRECTION OF ROCK STRUCTURES
- SOUNDING ROD
- BPT CPT DPT DMT VST PMT TEST BORING
- AUGER BORING
- CORE BORING
- MONITORING WELL
- PIEZOMETER INSTALLATION
- SLOPE INDICATOR INSTALLATION
- SPT N-VALUE

SAMPLE DESIGNATIONS

- S − BULK SAMPLE
- SS − SPLIT SPOON SAMPLE
- ST − SHELBY TUBE SAMPLE
- RS − ROCK SAMPLE
- RT − RECOMPACTED TRIAXIAL SAMPLE
- CBR − CBR SAMPLE

ABBREVIATIONS

AR − AUGER REFUSAL
BT − BORING TERMINATED
CL. − CLAY
CPT − CONE PENETRATION TEST
CSE. − COARSE
DMT − DILATOMETER TEST
DPT − DYNAMIC PENETRATION TEST
e − VOID RATIO
F. − FINE
FOSS. − FOSSILIFEROUS
FRAC. − FRACTURED
FRAGS. − FRAGMENTS
MED. − MEDIUM
PMT − PRESSUREMETER TEST
SD. − SAND, SANDY
SL. − SILT, SILTY
SLI. − SLIGHTLY
TCR − TRICONE REFUSAL
γ − UNIT WEIGHT
γ_d − DRY UNIT WEIGHT
W − MOISTURE CONTENT
V. − VERY
VST − VANE SHEAR TEST

EQUIPMENT USED ON SUBJECT PROJECT

DRILL UNITS:
- [ ] MOBILE B-___
- [ ] DIEDRICH D-50
- [ ] CME-550x
- [ ] CME-750
- [ ] PORTABLE HOIST
- [x] OTHER CME-458
- [ ] OTHER _____

ADVANCING TOOLS:
- [ ] 6" CONTINUOUS FLIGHT AUGER
- [ ] 8" HOLLOW AUGERS
- [ ] HARD FACED FINGER BITS
- [ ] TUNG.-CARBIDE INSERTS
- [ ] CASING [ ] W/ ADVANCER
- [ ] TRICONE ____" STEEL TEETH
- [ ] TRICONE ____" TUNG.-CARB.
- [ ] CORE BIT
- [x] OTHER 2-1/4" H.S.A.
- [ ] OTHER _____

HAMMER TYPE:
- [x] AUTOMATIC
- [ ] MANUAL

CORE SIZE:
- [ ] -B_____
- [ ] -N_____
- [ ] -H_____

HAND TOOLS:
- [ ] POST HOLE DIGGER
- [ ] HAND AUGER
- [x] SOUNDING ROD
- [ ] VANE SHEAR TEST
- [ ] OTHER _____

REVISED 10/08/2009

STATE	STATE PROJECT REFERENCE NO.	SHEET NO.	TOTAL SHEETS
NC	17BP.14.R.3	2B	16

NORTH CAROLINA DEPARTMENT OF TRANSPORTATION
DIVISION OF HIGHWAYS
GEOTECHNICAL UNIT
SOIL AND ROCK LEGEND, TERMS, SYMBOLS, AND ABBREVIATIONS

ROCK DESCRIPTION

HARD ROCK IS NON-COASTAL PLAIN MATERIAL THAT WHEN TESTED, WOULD YIELD SPT REFUSAL. AN INFERRED ROCK LINE INDICATES THE LEVEL AT WHICH NON-COASTAL PLAIN MATERIAL WOULD YIELD SPT REFUSAL. SPT REFUSAL IS PENETRATION BY A SPLIT SPOON SAMPLER EQUAL TO OR LESS THAN 0.1 FOOT PER 60 BLOWS. IN NON-COASTAL PLAIN MATERIAL, THE TRANSITION BETWEEN SOIL AND ROCK IS OFTEN REPRESENTED BY A ZONE OF WEATHERED ROCK.
ROCK MATERIALS ARE TYPICALLY DIVIDED AS FOLOWS:

WEATHERED ROCK (WR)		NON-COASTAL PLAIN MATERIAL THAT YIELDS SPT N VALUES > 100 BLOWS PER FOOT.
CRYSTALLINE ROCK (CR)		FINE TO COARSE GRAIN IGNEOUS AND METAMORPHIC ROCK THAT WOULD YIELD SPT REFUSAL IF TESTED. ROCK TYPE INCLUDES GRANITE, GNEISS, GABBRO, SCHIST, ETC.
NON-CRYSTALLINE ROCK (NCR)		FINE TO COARSE GRAIN METAMORPHIC AND NON-COASTAL PLAIN SEDIMENTARY ROCK THAT WOULD YEILD SPT REFUSAL IF TESTED. ROCK TYPE INCLUDES PHYLLITE, SLATE, SANDSTONE, ETC.
COASTAL PLAIN SEDIMENTARY ROCK (CP)		COASTAL PLAIN SEDIMENTS CEMENTED INTO ROCK, BUT MAY NOT YIELD SPT REFUSAL. ROCK TYPE INCLUDES LIMESTONE, SANDSTONE, CEMENTED SHELL BEDS, ETC.

WEATHERING

FRESH	ROCK FRESH, CRYSTALS BRIGHT, FEW JOINTS MAY SHOW SLIGHT STAINING. ROCK RINGS UNDER HAMMER IF CRYSTALLINE.
VERY SLIGHT (V. SLI.)	ROCK GENERALLY FRESH, JOINTS STAINED, SOME JOINTS MAY SHOW THIN CLAY COATINGS IF OPEN, CRYSTALS ON A BROKEN SPECIMEN FACE SHINE BRIGHTLY. ROCK RINGS UNDER HAMMER BLOWS IF OF A CRYSTALLINE NATURE.
SLIGHT (SLI.)	ROCK GENERALLY FRESH, JOINTS STAINED AND DISCOLORATION EXTENDS INTO ROCK UP TO 1 INCH. OPEN JOINTS MAY CONTAIN CLAY. IN GRANITOID ROCKS SOME OCCASIONAL FELDSPAR CRYSTALS ARE DULL AND DISCOLORED. CRYSTALLINE ROCKS RING UNDER HAMMER BLOWS.
MODERATE (MOD.)	SIGNIFICANT PORTIONS OF ROCK SHOW DISCOLORATION AND WEATHERING EFFECTS. IN GRANITOID ROCKS, MOST FELDSPARS ARE DULL AND DISCOLORED, SOME SHOW CLAY. ROCK HAS DULL SOUND UNDER HAMMER BLOWS AND SHOWS SIGNIFICANT LOSS OF STRENGTH AS COMPARED WITH FRESH ROCK.
MODERATELY SEVERE (MOD. SEV.)	ALL ROCK EXCEPT QUARTZ DISCOLORED OR STAINED. IN GRANITOID ROCKS, ALL FELDSPARS DULL AND DISCOLORED AND A MAJORITY SHOW KAOLINIZATION. ROCK SHOWS SEVERE LOSS OF STRENGTH AND CAN BE EXCAVATED WITH A GEOLOGIST'S PICK. ROCK GIVES "CLUNK" SOUND WHEN STRUCK. *IF TESTED, WOULD YIELD SPT REFUSAL*
SEVERE (SEV.)	ALL ROCK EXCEPT QUARTZ DISCOLORED OR STAINED. ROCK FABRIC CLEAR AND EVIDENT BUT REDUCED IN STRENGTH TO STRONG SOIL. IN GRANITOID ROCKS ALL FELDSPARS ARE KAOLINIZED TO SOME EXTENT. SOME FRAGMENTS OF STRONG ROCK USUALLY REMAIN. *IF TESTED, YIELDS SPT N VALUES > 100 BPF*
VERY SEVERE (V. SEV.)	ALL ROCK EXCEPT QUARTZ DISCOLORED OR STAINED. ROCK FABRIC ELEMENTS ARE DISCERNIBLE BUT THE MASS IS EFFECTIVELY REDUCED TO SOIL STATUS, WITH ONLY FRAGMENTS OF STRONG ROCK REMAINING. SAPROLITE IS AN EXAMPLE OF ROCK WEATHERED TO A DEGREE SUCH THAT ONLY MINOR VESTIGES OF THE ORIGINAL ROCK FABRIC REMAIN. *IF TESTED, YIELDS SPT N VALUES < 100 BPF*
COMPLETE	ROCK REDUCED TO SOIL. ROCK FABRIC NOT DISCERNIBLE, OR DISCERNIBLE ONLY IN SMALL AND SCATTERED CONCENTRATIONS. QUARTZ MAY BE PRESENT AS DIKES OR STRINGERS. SAPROLITE IS ALSO AN EXAMPLE.

ROCK HARDNESS

VERY HARD	CANNOT BE SCRATCHED BY KNIFE OR SHARP PICK. BREAKING OF HAND SPECIMENS REQUIRES SEVERAL HARD BLOWS OF THE GEOLOGISTS PICK.
HARD	CAN BE SCRATCHED BY KNIFE OR PICK ONLY WITH DIFFICULTY. HARD HAMMER BLOWS REQUIRED TO DETACH HAND SPECIMEN.
MODERATELY HARD	CAN BE SCRATCHED BY KNIFE OR PICK. GOUGES OR GROOVES TO 0.25 INCHES DEEP CAN BE EXCAVATED BY HARD BLOW OF A GEOLOGISTS PICK. HAND SPECIMENS CAN BE DETACHED BY MODERATE BLOWS.
MEDIUM HARD	CAN BE GROOVED OR GOUGED 0.05 INCHES DEEP BY FIRM PRESSURE OF KNIFE OR PICK POINT. CAN BE EXCAVATED IN SMALL CHIPS TO PIECES 1 INCH MAXIMUM SIZE BY HARD BLOWS OF THE POINT OF A GEOLOGISTS PICK.
SOFT	CAN BE GROVED OR GOUGED READILY BY KNIFE OR PICK. CAN BE EXCAVATED IN FRAGMENTS FROM CHIPS TO SEVERAL INCHES IN SIZE BY MODERATE BLOWS OF A PICK POINT. SMALL, THIN PIECES CAN BE BROKEN BY FINGER PRESSURE.
VERY SOFT	CAN BE CARVED WITH KNIFE. CAN BE EXCAVATED READILY WITH POINT OF PICK. PIECES 1 INCH OR MORE IN THICKNESS CAN BE BROKEN BY FINGER PRESSURE. CAN BE SCRATCHED READILY BY FINGERNAIL.

FRACTURE SPACING

TERM	SPACING
VERY WIDE	MORE THAN 10 FEET
WIDE	3 TO 10 FEET
MODERATELY CLOSE	1 TO 3 FEET
CLOSE	0.16 TO 1 FEET
VERY CLOSE	LESS THAN 0.16 FEET

BEDDING

TERM	THICKNESS
VERY THICKLY BEDDED	> 4 FEET
THICKLY BEDDED	1.5 – 4 FEET
THINLY BEDDED	0.16 – 1.5 FEET
VERY THINLY BEDDED	0.03 – 0.16 FEET
THICKLY LAMINATED	0.008 – 0.03 FEET
THINLY LAMINATED	< 0.008 FEET

INDURATION

FOR SEDIMENTARY ROCKS, INDURATION IS THE HARDENING OF THE MATERIAL BY CEMENTING, HEAT, PRESSURE, ETC.

FRIABLE	RUBBING WITH FINGER FREES NUMEROUS GRAINS; GENTLE BLOW BY HAMMER DISINTEGRATES SAMPLE.
MODERATELY INDURATED	GRAINS CAN BE SEPARATED FROM SAMPLE WITH STEEL PROBE; BREAKS EASILY WHEN HIT WITH HAMMER.
INDURATED	GRAINS ARE DIFFICULT TO SEPARATE WITH STEEL PROBE; DIFFICULT TO BREAK WITH HAMMER.
EXTREMELY INDURATED	SHARP HAMMER BLOWS REQUIRED TO BREAK SAMPLE; SAMPLE BREAKS ACROSS GRAINS.

TERMS AND DEFINITIONS

ALLUVIUM (ALLUV.) – SOILS WHICH HAVE BEEN TRANSPORTED BY WATER.

AQUIFER – A WATER BEARING FORMATION OR STRATA.

ARENACEOUS – APPLIED TO ROCKS THAT HAVE BEEN DERIVED FROM SAND OR THAT CONTAIN SAND.

ARGILLACEOUS – APPLIED TO ALL ROCKS OR SUBSTANCES COMPOSED OF CLAY MINERALS, OR HAVING A NOTABLE PROPORTION OF CLAY IN THEIR COMPOSITION, AS SHALE, SLATE, ETC.

ARTESIAN – GROUND WATER THAT IS UNDER SUFFICIENT PRESSURE TO RISE ABOVE THE LEVEL AT WHICH IS IS ENCOUNTERED, BUT WHICH DOES NOT NECESSARILY RISE TO OR ABOVE THE GROUND SURFACE.

CALCAREOUS (CALC.) – SOILS WHICH CONTAIN APPRECIABLE AMOUNTS OF CALCIUM CARBONATE.

COLLUVIUM – ROCK FRAGMENTS MIXED WITH SOIL DEPOSITED BY GRAVITY ON SLOPE OR AT BOTTOM OF SLOPE.

CORE RECOVERY (REC.) – TOTAL LENGTH OF ALL MATERIAL RECOVERED IN THE CORE BARREL DIVIDED BY TOTAL LENGTH OF CORE RUN AND EXPRESSED AS A PERCENTAGE.

DIKE – A TABULAR BODY OF IGNEOUS ROCK THAT CUTS ACROSS THE STRUCTURE OF ADJACENT ROCKS OR CUTS MASSIVE ROCK.

DIP – THE ANGLE AT WHICH A STRATUM OR ANY PLANAR FEATURE IS INCLINED FROM THE HORIZONTAL.

DIP DIRECTION (DIP AZIMUTH) – THE DIRECTION OR BEARING OF THE HORIZONTAL TRACE OF THE LINE OF DIP, MEASURED CLOCKWISE FROM NORTH.

FAULT – A FRACTURE OR FRACTURE ZONE ALONG WHICH THERE HAS BEEN DISPLACEMENT OF THE SIDES RELATIVE TO ONE ANOTHER PARALLEL TO THE FRACTURE.

FISSILE – A PROPERTY OF SPLITTING ALONG CLOSELY SPACED PARALLEL PLANES.

FLOAT – ROCK FRAGMENTS ON SURFACE NEAR THEIR ORIGINAL POSITION AND DISLODGED FROM PARENT MATERIAL.

FLOOD PLAIN (F.P.) – LAND BORDERING A STREAM, BUILT OF SEDIMENTS DEPOSITED BY THE STREAM.

FORMATION (FM.) – A MAPPABLE GEOLOGIC UNIT THAT CAN BE RECOGNIZED AND TRACED IN THE FIELD.

JOINT – FRACTURE IN ROCK ALONG WHICH NO APPRECIABLE MOVEMENT HAS OCCURRED.

LEDGE – A SHELF-LIKE RIDGE OR PROJECTION OF ROCK WHOSE THICKNESS IS SMALL COMPARED TO ITS LATERAL EXTENT.

LENS – A BODY OF SOIL OR ROCK THAT THINS OUT IN ONE OR MORE DIRECTIONS.

MOTTLED (MOT.) – IRREGULARLY MARKED WITH SPOTS OF DIFFERENT COLORS. MOTTLING IN SOILS USUALLY INDICATES POOR AERATION AND LACK OF GOOD DRAINAGE.

PERCHED WATER – WATER MAINTAINED ABOVE THE NORMAL GROUND WATER LEVEL BY THE PRESENCE OF AN INTERVENING IMPERVIOUS STRATUM.

RESIDUAL SOIL – SOIL FORMED IN PLACE BY THE WEATHERING OF ROCK.

ROCK QUALITY DESIGNATION (R.Q.D.) – A MEASURE OF ROCK QUALITY DESCRIBED BY: TOTAL LENGTH OF ROCK SEGMENTS EQUAL TO OR GREATER THAN 4 INCHES DIVIDED BY THE TOTAL LENGTH OF CORE RUN AND EXPRESSED AS A PERCENTAGE.

SAPROLITE (SAP.) – RESIDUAL SOIL WHICH RETAINS THE RELIC STRUCTURE OR FABRIC OF THE PARENT ROCK.

SILL – AN INTRUSIVE BODY OF IGNEOUS ROCK OF APPROXIMATELY UNIFORM THICKNESS AND RELATIVELY THIN COMPARED WITH ITS LATERAL EXTENT, WHICH HAS BEEN EMPLACED PARALLEL TO THE BEDDING OR SCHISTOSITY OF THE INTRUDED ROCKS

SLICKENSIDE – POLISHED AND STRIATED SURFACE THAT RESULTS FROM FRICTION ALONG A FAULT OR SLIP PLANE.

STANDARD PENETRATION TEST (PENETRATION RESISTANCE) (SPT) – NUMBER OF BLOWS (N OR B.P.F.) OF A 140 LB. HAMMER FALLING 30 INCHES REQUIRED TO PRODUCE A PENETRATION OF 1 FOOT INTO SOIL WITH A 2 INCH OUTSIDE DIAMETER SPLIT SPOON SAMPLER. SPT REFUSAL IS LESS THAN 0.1 FOOT PENETRATION WITH 60 BLOWS.

STRATA CORE RECOVERY (SREC.) – TOTAL LENGTH OF STRATA MATERIAL RECOVERED DIVIDED BY TOTAL LENGTH OF STRATUM AND EXPRESSED AS A PERCENTAGE.

STRATA ROCK QUALITY DESIGNATION (S.R.Q.D.) – A MEASURE OF ROCK QUALITY DESCRIBED BY: TOTAL LENGTH OF ROCK SEGMENTS WITHIN A STRATUM EQUAL TO OR GREATER THAN 4 INCHES DIVIDED BY THE TOTAL LENGTH OF STRATA AND EXPRESSED AS A PERCENTAGE.

TOPSOIL (T.S.) – SURFACE SOILS USUALLY CONTAINING ORGANIC MATTER.

BENCH MARK: BL-1 NCDOT TRAVERSE STATION

ELEVATION: 934.14'

NOTES:

REVISED 10/06/2009

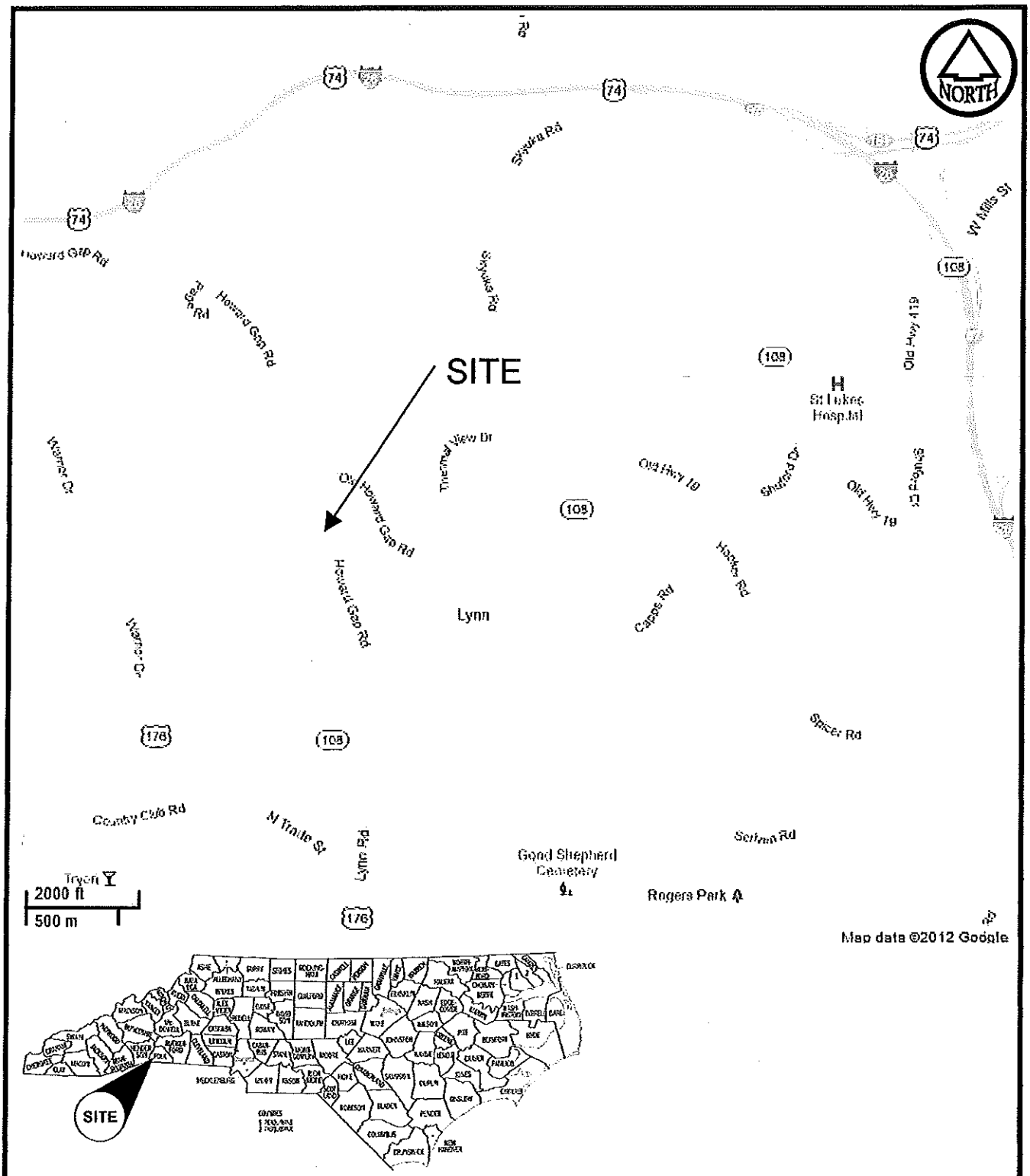

SCALE: AS SHOWN	S&ME ENGINEERING • TESTING ENVIRONMENTAL SERVICES	**SITE VICINITY MAP** **REPLACE BRIDGE NO 740126** **ON SR 1125 OVER TRIB. OF N. PACOLET RIVER** POLK COUNTY, NORTH CAROLINA	SHEET NO.
DRAWN BY: LAC			3
CHECKED BY: SSL			
DATE: 7/23/2012		PROJECT NO.: 17BP.14.R.3	

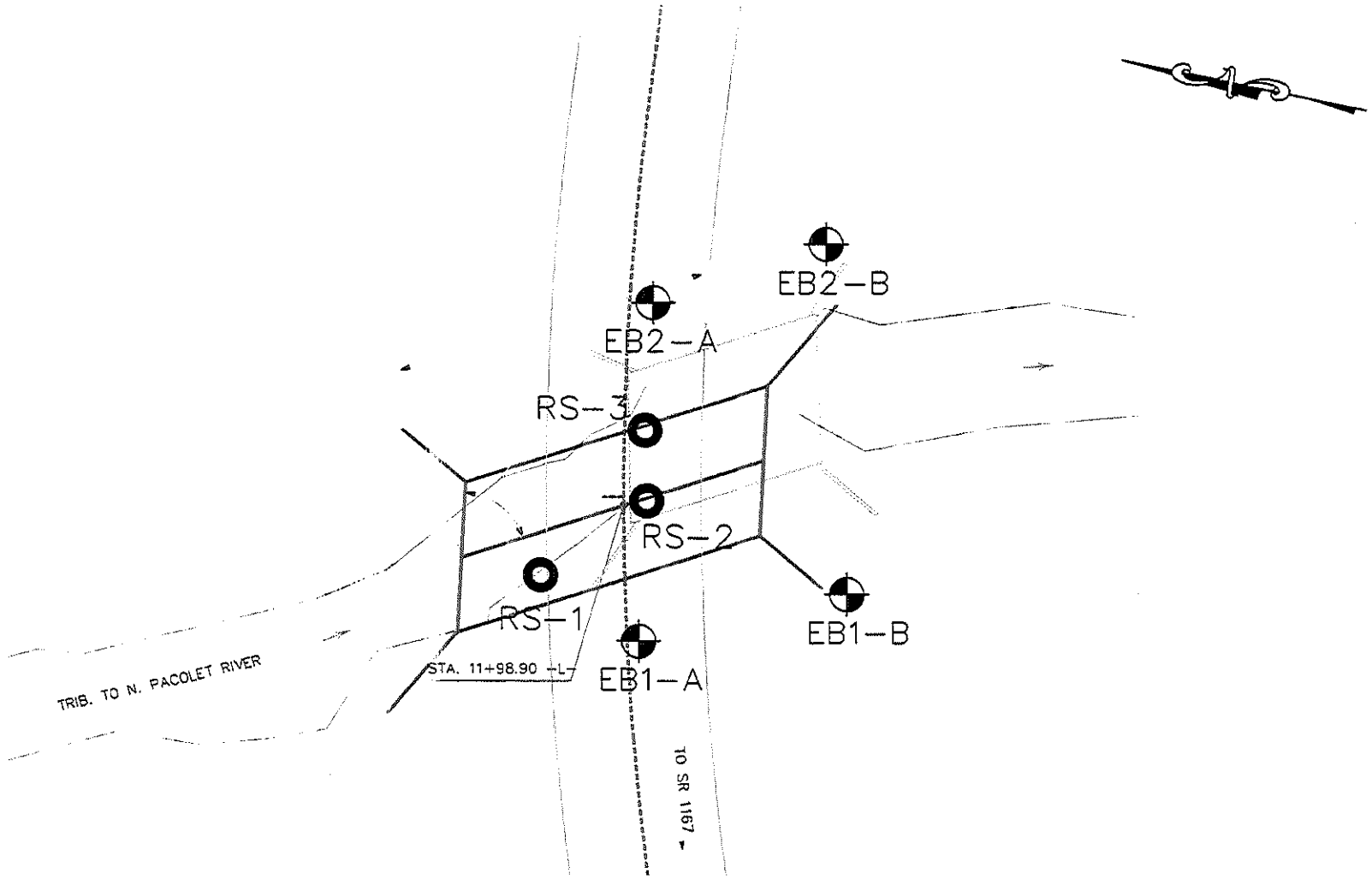

LEGEND

- APPROXIMATE BORING LOCATION
- APPROXIMATE ROD SOUNDING LOCATION

0 10 20 40

(IN FEET)

SCALE: 1" = 20'	DATE: 7/23/2012	S&ME WWW.SMEINC.COM ENGINEERING LICENSE NO: F-0176	FIELD EXPLORATION PLAN REPLACE BRIDGE NO 740126 ON SR 1125 OVER TRIBUTARY OF NORTH PACOLET RIVER POLK COUNTY, NORTH CAROLINA
PROJECT NO. 17BP.14.R.3	DRAWN BY: LAC		SHEET NO. 4
CHECKED BY: SSL			

DRAWING PATH:

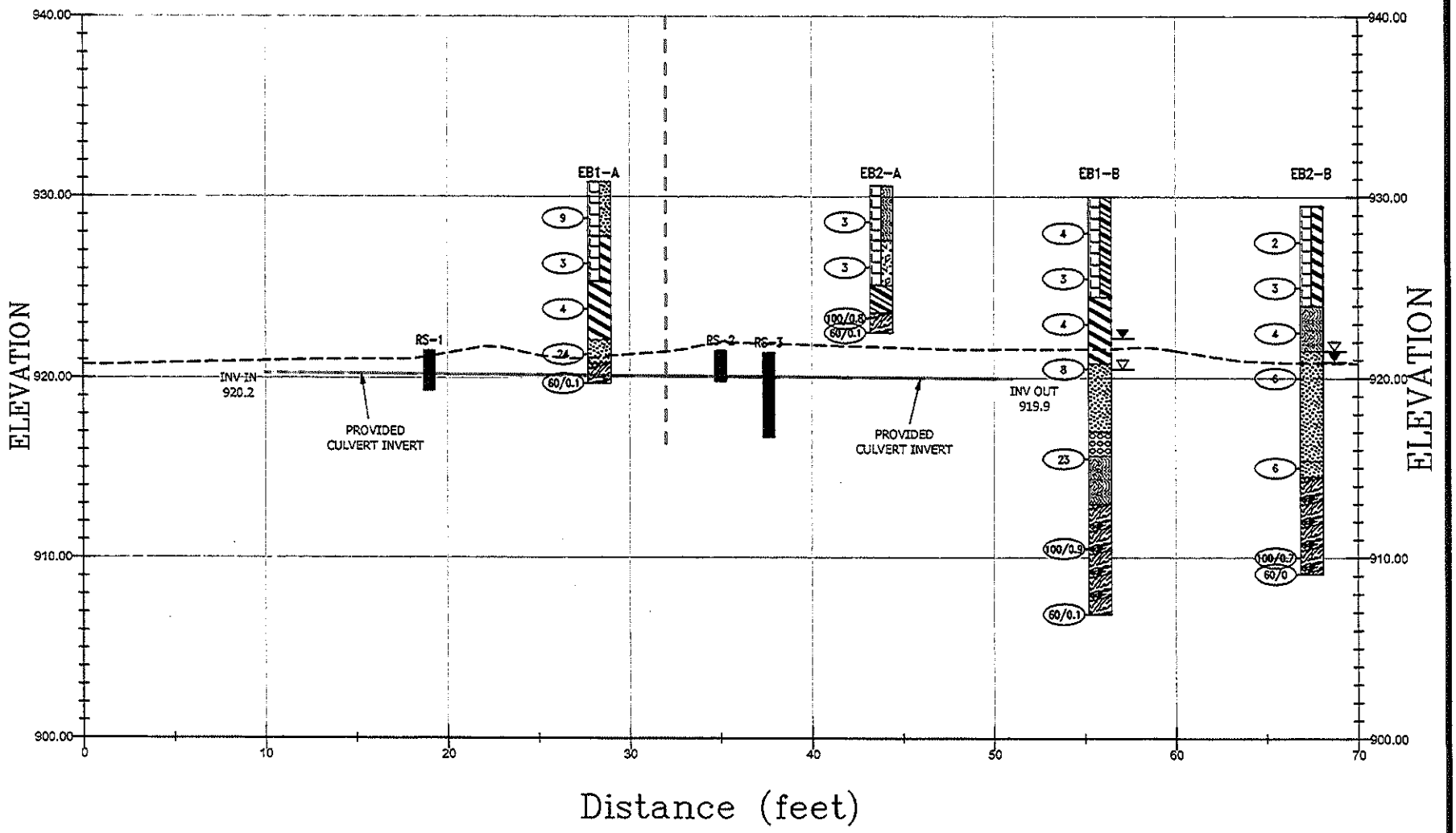

SCALE: 1" = 8'	DATE: 7/23/2012	S&ME WWW.SMEINC.COM ENGINEERING LICENSE NO: F-0176	**GENERALIZED SUBSURFACE CROSS SECTION STA 11+99 -L-** REPLACE BRIDGE NO 740126 ON SR 1125 OVER TRIBUTARY OF NORTH PACOLET RIVER POLK COUNTY, NORTH CAROLINA
PROJECT NO. 17BP.14.R.3	DRAWN BY: LAC		SHEET NO. **5**
CHECKED BY: SSL			

DRAWING PATH:

NCDOT GEOTECHNICAL ENGINEERING UNIT
BORELOG REPORT

WBS 17BP.14.R.3	TIP N/A	COUNTY Polk	GEOLOGIST J. Williamson
SITE DESCRIPTION PROP. DOUBLE CONCRETE BOX CULVERT ON SR 1125 OVER TRIBUTARY OF N. PACOLET RIVER			GROUND WTR (ft)
BORING NO. EB1-A	STATION 11+83	OFFSET CL	ALIGNMENT -L- — 0 HR. Dry
COLLAR ELEV. 930.8 ft	TOTAL DEPTH 11.1 ft	NORTHING 555,319	EASTING 1,031,640 — 24 HR. Dry
DRILL RIG/HAMMER EFF./DATE CME-45B		DRILL METHOD 2-1/4" HSA	HAMMER TYPE Automatic
DRILLER C. Odom	START DATE 02/23/12	COMP. DATE 02/23/12	SURFACE WATER DEPTH N/A

ELEV (ft)	DRIVE ELEV (ft)	DEPTH (ft)	BLOW COUNT 0.5ft	0.5ft	0.5ft	BLOWS PER FOOT (0 25 50 75 100)	SAMP. NO.	MOI	LOG	SOIL AND ROCK DESCRIPTION — ELEV. (ft)	DEPTH (ft)
935											
										930.8 GROUND SURFACE	0.0
930	929.8	1.0	2	2	7	9		M		ROADWAY EMBANKMENT: Loose Black Silty Sand (A-2-4), Fine, Some Wood Fragments, Little Amounts of Gravel	
	927.3	3.5	2	1	2	3		M		927.8	3.0
										ROADWAY EMBANKMENT: Soft Red Brown Clay (A-7-6), High Amounts of Gravel	
925	924.8	6.0	1	2	2	4		W		925.3	5.5
										ALLUVIAL: Soft Gray Brown Clay (A-7-5)	
	922.3	8.5	5	8	16	24		M		922.1	8.7
										RESIDUAL: Medium Dense White and Brown Silty Sand (A-2-4), Fine to Coarse	
920	919.8	11.0	60/0.1			60/0.1		M		920.8	10.0
										919.7 WEATHERED ROCK (Granitic Gneiss)	11.1

Boring Terminated by Auger Refusal at Elevation 919.7 ft On Rock (Granitic Gneiss)

1) 2-1/4" Hollow Stem Augers Advanced to 11.0 Feet
2) Boring Terminated at 11.1 Feet

NCDOT GEOTECHNICAL ENGINEERING UNIT
BORELOG REPORT

WBS 17BP.14.R.3	TIP N/A	COUNTY Polk	GEOLOGIST J. Williamson
SITE DESCRIPTION PROP. DOUBLE CONCRETE BOX CULVERT ON SR 1125 OVER TRIBUTARY OF N. PACOLET RIVER			GROUND WTR (ft)
BORING NO. EB1-B	STATION 11+89	OFFSET 28 ft RT	ALIGNMENT -L- — 0 HR. 9.5
COLLAR ELEV. 930.0 ft	TOTAL DEPTH 23.1 ft	NORTHING 555,294	EASTING 1,031,651 — 24 HR. 7.8
DRILL RIG/HAMMER EFF./DATE CME-45B		DRILL METHOD 2-1/4" HSA	HAMMER TYPE Automatic
DRILLER C. Odom	START DATE 02/23/12	COMP. DATE 02/23/12	SURFACE WATER DEPTH N/A

ELEV (ft)	DRIVE ELEV (ft)	DEPTH (ft)	BLOW COUNT 0.5ft	0.5ft	0.5ft	BLOWS PER FOOT (0 25 50 75 100)	SAMP. NO.	MOI	LOG	SOIL AND ROCK DESCRIPTION — ELEV. (ft)	DEPTH (ft)
930										930.0 GROUND SURFACE	0.0
	929.0	1.0	2	2	2	4		M		ROADWAY EMBANKMENT: Soft Red Brown Sandy Clay (A-6), Little Amounts of Gravel	
	926.5	3.5	2	2	1	3		M			
925	924.0	6.0	1	2	2	4		M		924.5 ALLUVIAL: Soft Red Brown Clay (A-7-5)	5.5
	921.5	8.5	2	4	4	8		W		920.8 ALLUVIAL: Loose Gray Brown Silty Sand (A-2-4), Fine to Coarse, Micaceous	9.2
920										917.0	13.0
	916.5	13.5	5	12	11	23		M		915.7 ALLUVIAL: Medium Dense Brown Gravelly Sand (A-1-b), Fine to Coarse	14.3
915										RESIDUAL: Very Stiff Brown and White Sandy Silt (A-4)	
										913.0 WEATHERED ROCK (Granitic Gneiss)	17.0
	911.5	18.5	7	25	75/0.4	100/0.9		M			
910											
	907.0	23.0	60/0.1			60/0.1		M		906.9	23.1

Boring Terminated by Auger Refusal at Elevation 906.9 ft On Rock (Granitic Gneiss)

1) 2-1/4" Hollow Stem Augers Advanced to 23.0 Feet
2) Boring Terminated at 23.1 Feet

NCDOT GEOTECHNICAL ENGINEERING UNIT
BORELOG REPORT

WBS 17BP.14.R.3	TIP N/A	COUNTY Polk	GEOLOGIST J. Williamson
SITE DESCRIPTION PROP. DOUBLE CONCRETE BOX CULVERT ON SR 1125 OVER TRIBUTARY OF N. PACOLET RIVER			GROUND WTR (ft)
BORING NO. EB2-A	STATION 12+28	OFFSET 2 ft RT	ALIGNMENT -L-
COLLAR ELEV. 930.6 ft	TOTAL DEPTH 8.1 ft	NORTHING 555,326	EASTING 1,031,684
DRILL RIG/HAMMER EFF./DATE CME-45B		DRILL METHOD 2-1/4" HSA	HAMMER TYPE Automatic
DRILLER C. Odom	START DATE 02/23/12	COMP. DATE 02/23/12	SURFACE WATER DEPTH N/A

GROUND WTR (ft)	
0 HR.	Dry
24 HR.	Dry

ELEV (ft)	DRIVE ELEV (ft)	DEPTH (ft)	BLOW COUNT 0.5ft	0.5ft	0.5ft	BLOWS PER FOOT 0 25 50 75 100	SAMP. NO.	MOI	LOG	SOIL AND ROCK DESCRIPTION ELEV. (ft)	DEPTH (ft)
935											
										930.6 GROUND SURFACE	0.0
930										ROADWAY EMBANKMENT Soft Red Brown Silt (A-4)	
	929.6	1.0	1	1	2	3		M		927.6	3.0
	927.1	3.5	1	2	1	3		M		ROADWAY EMBANKMENT Soft Red Brown Silt (A-5) 925.1	5.5
925	924.6	6.0	2	2	98/0.3			M		ALLUVIAL Soft Brown Sandy Clay (A-6) 923.6	7.0
	922.6	8.0	60/0.1			100/0.8 60/0.1				WEATHERED ROCK (Granitic Gneiss) 922.5	8.1

Boring Terminated by Auger Refusal at Elevation 922.5 ft On Rock (Granitic Gneiss)

1) 2-1/4" Hollow Stem Augers Advanced to 8.0 Feet
2) Boring Terminated at 8.1 Feet

NCDOT BORE SINGLE 51-3431- BRIDGE #128.GPJ NC_DOT.GDT 7/25/12

NCDOT GEOTECHNICAL ENGINEERING UNIT
BORELOG REPORT

WBS 17BP.14.R.3	TIP N/A	COUNTY Polk	GEOLOGIST J. Williamson
SITE DESCRIPTION PROP. DOUBLE CONCRETE BOX CULVERT ON SR 1125 OVER TRIBUTARY OF N. PACOLET RIVER			GROUND WTR (ft)
BORING NO. EB2-B	STATION 12+38	OFFSET 24 ft RT	ALIGNMENT -L- — 0 HR. 8.0
COLLAR ELEV. 929.5 ft	TOTAL DEPTH 20.4 ft	NORTHING 555,306	EASTING 1,031,696 — 24 HR. 8.6
DRILL RIG/HAMMER EFF./DATE CME-45B		DRILL METHOD 2-1/4" HSA	HAMMER TYPE Automatic
DRILLER C. Odom	START DATE 02/23/12	COMP. DATE 02/23/12	SURFACE WATER DEPTH N/A

ELEV (ft)	DRIVE ELEV (ft)	DEPTH (ft)	BLOW COUNT 0.5ft	0.5ft	0.5ft	BLOWS PER FOOT 0 25 50 75 100	SAMP. NO.	MOI	LOG	SOIL AND ROCK DESCRIPTION ELEV. (ft)	DEPTH (ft)
930										929.5 GROUND SURFACE	0.0
	928.5	1.0	1	1	1			M		ROADWAY EMBANKMENT Very Soft to Soft Red Brown Sandy Clay (A-6), Little Amounts of Gravel	
	926.0	3.5	1	2	1			M			
925										924.0	5.5
	923.5	6.0	2	2	2			W		ALLUVIAL Soft Gray Brown Silt (A-4), Trace Amounts of Rootlets	
	921.0	8.5	1	1	5			Sat.		921.5 — ALLUVIAL Loose Dark Gray Silty Sand (A-2-4), Fine to Coarse, Micaceous	8.0
920											
	916.0	13.5	8	3	3			M		915.4 — RESIDUAL 914.5 Loose Brown and White Silty Sand (A-2-4), Fine to Coarse, Trace Amounts of Rock Fragments WEATHERED ROCK (Granitic Gneiss)	14.1 15.0
915											
	911.0	18.5	48	36	64/0.2	100/0.7		M			
910										909.1	20.4
	909.1	20.4	60/0			60/0				Boring Terminated by Auger Refusal at Elevation 909.1 ft On Rock (Granitic Gneiss) 1) 2-1/4" Hollow Stem Augers Advanced to 20.4 Feet 2) Boring Terminated at 20.4 Feet	

NCDOT BORE SINGLE 51-343Y- BRIDGE #126.GPJ NC_DOT.GDT 7/25/12

NCDOT GEOTECHNICAL ENGINEERING UNIT

FIELD PENETROMETER LOG (ENGLISH)

PROJECT NUMBER 17.BP.14.R.3	ID	CO POLK	GEO J. WILLIAMSON
SITE DESC PROP. DOUBLE CONCRETE BOX CULVERT ON SR 1125 OVER TRIBUTARY OF N. PACOLET RIVER			
BORING NUMBER RS-1	STA 11+92	OFFSET 11 FT LT	ALIGN-MENT -L-
ELEVATION 921.5 FT	TOTAL DEPTH 2.2 FT	NORTH 555,333	EAST 1,031,646
DRILL METHOD ROD SOUNDING			DRILLER J. WILLIAMSON
START DATE 02/28/12	COMP DATE 02/28/12	SURFACE WTR DEPTH 0.0 FT	DEPTH TO ROCK 2.2 FT

DEPTH (ft)	BLOW COUNT 0.5 ft	0.5 ft	TOTAL	BLOWS PER FOOT 0 25 50 75 100	SAMPLE NO. & INTERVAL	MOI	ORIGIN	SOIL & ROCK DESCRIPTION SOIL or ROCK NAME (w/ color, density/consistency, texture, plasticity, organics, other)
	0	6	6					
	4	9	13					
	3/0.2		3/0.2					Rod Sounding Refusal at Elevation 919.3
5								
10								
15								
20								
25								
30								
35								

NOTES Refusal at 2.2 Feet

DECK TO DATUM DISTANCE FT

RED LINE

SIGNATURE DATE

NOTES

NCDOT GEOTECHNICAL ENGINEERING UNIT

FIELD PENETROMETER LOG (ENGLISH)

PROJECT NUMBER 17.BP.14.R.3	ID	CO POLK	GEO J. WILLIAMSON
SITE DESC PROP. DOUBLE CONCRETE BOX CULVERT ON SR 1125 OVER TRIBUTARY OF N. PACOLET RIVER			
BORING NUMBER RS-2	STA 12+02	OFFSET 2 FT RT	ALIGNMENT -L-
ELEVATION 921.5 FT	TOTAL DEPTH 1.7 FT	NORTH 555,322	EAST 1,031,658
DRILL METHOD ROD SOUNDING			DRILLER J. WILLIAMSON
START DATE 02/28/12	COMP DATE 02/28/12	SURFACE WTR DEPTH 0.2 FT	DEPTH TO ROCK 1.7 FT

DEPTH (ft)	BLOW COUNT 0.5 ft	0.5 ft	TOTAL	BLOWS PER FOOT 0 25 50 75 100	SAMPLE NO. & INTERVAL	MOI	ORIGIN	SOIL & ROCK DESCRIPTION (SOIL or ROCK NAME (w/ color, density/consistency, texture, plasticity, organics, other)
	0	0	0					
	1	1/0.2	2/0.7					
								Rod Sounding Refusal at Elevation 919.8
5								
10								
15								
20								
25								
30								
35								

NOTES Refusal at 1.7 Feet

DECK TO DATUM DISTANCE FT

RED LINE

SIGNATURE DATE

NOTES

NCDOT GEOTECHNICAL ENGINEERING UNIT

FIELD PENETROMETER LOG (ENGLISH)

PROJECT NUMBER 17.BP.14.R.3	ID	CO POLK	GEO J. WILLIAMSON
SITE DESC PROP. DOUBLE CONCRETE BOX CULVERT ON SR 1125 OVER TRIBUTARY OF N. PACOLET RIVER			
BORING NUMBER RS-3	STA 12+11	OFFSET 2 FT RT	ALIGNMENT -L-
ELEVATION 921.4 FT	TOTAL DEPTH 4.7 FT	NORTH 555,324	EAST 1,031,667
DRILL METHOD ROD SOUNDING			DRILLER J. WILLIAMSON
START DATE 02/28/12	COMP DATE 02/28/12	SURFACE WTR DEPTH 0.0 FT	DEPTH TO ROCK 4.7 FT

DEPTH (ft)	BLOW COUNT 0.5 ft	0.5 ft	TOTAL	BLOWS PER FOOT 0 25 50 75 100	SAMPLE NO. & INTERVAL	MOI	ORIGIN	SOIL & ROCK DESCRIPTION SOIL or ROCK NAME (w/ color, density/consistency, texture, plasticity, organics, other)
	0	0	0					
	2	10	12					
	21	8	29					
	11	18	29					
	15	120/0.2	135/0.7					
5								Rod Sounding Refusal at Elevation 916.7
10								
15								
20								
25								
30								
35								

NOTES Refusal at 4.7 Feet

DECK TO DATUM DISTANCE FT

RED LINE

SIGNATURE DATE

NOTES